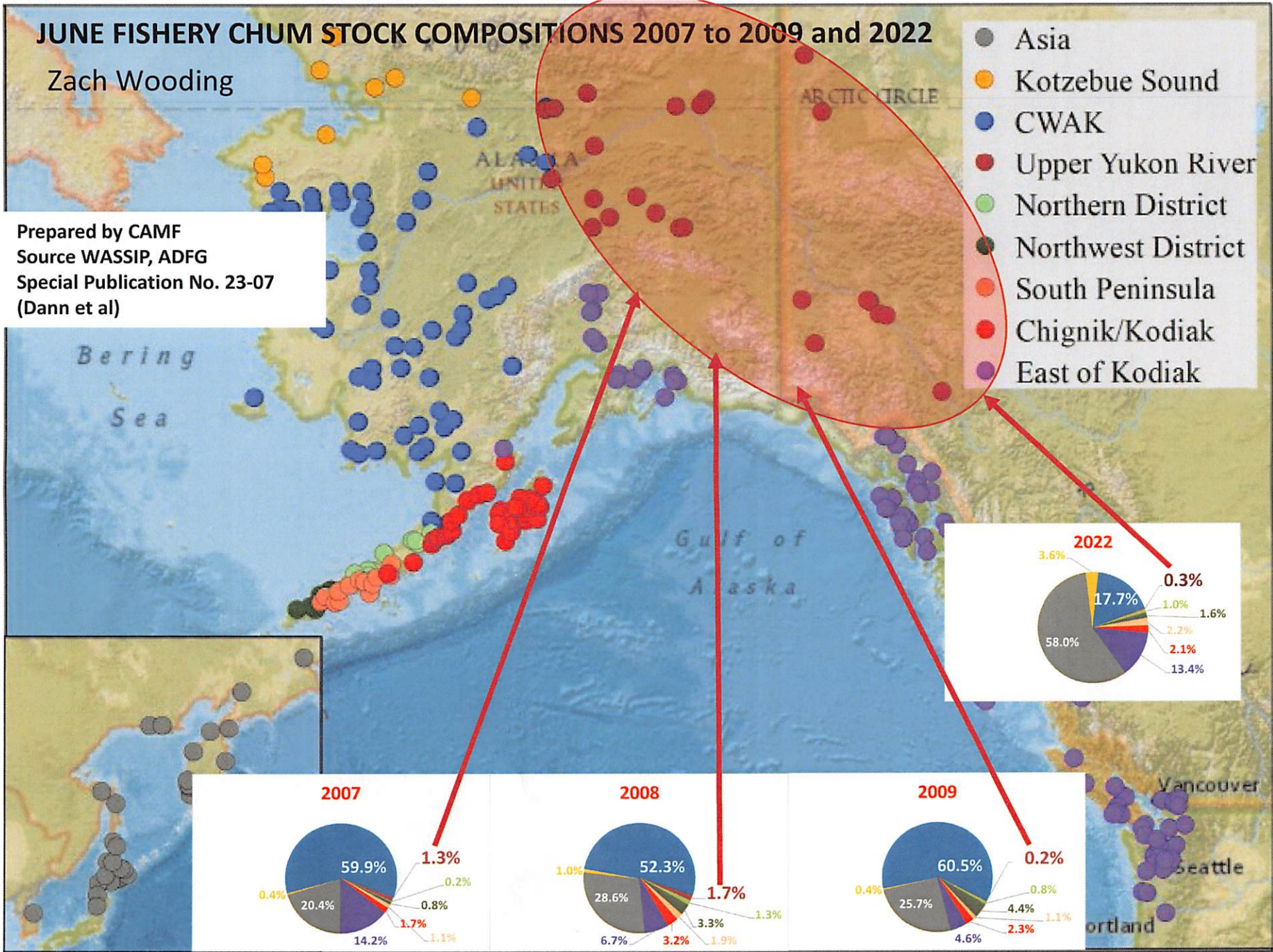


JUNE FISHERY CHUM STOCK COMPOSITIONS 2007 to 2009 and 2022

Zach Wooding

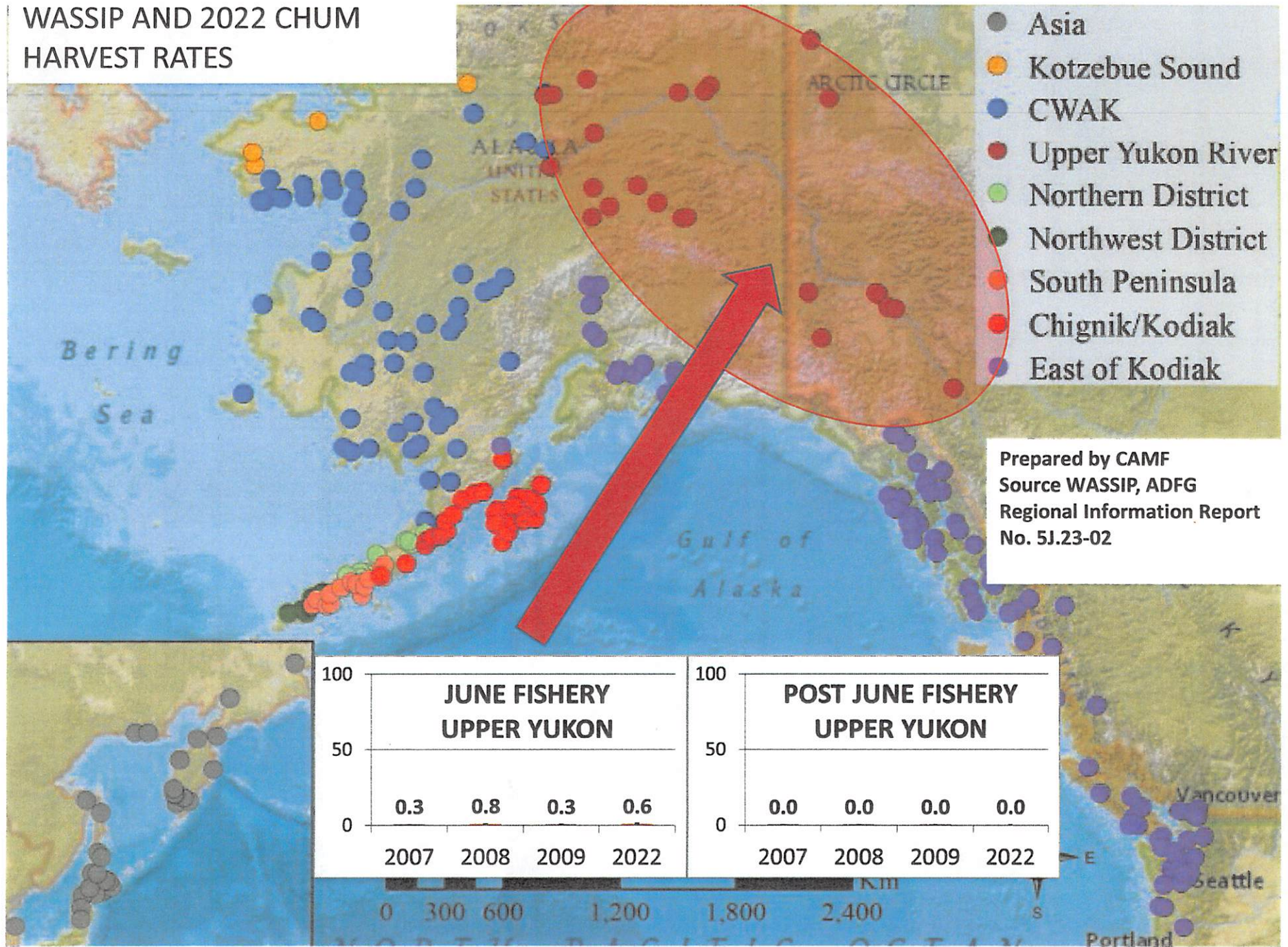
Prepared by CAMF
 Source WASSIP, ADFG
 Special Publication No. 23-07
 (Dann et al)

- Asia
- Kotzebue Sound
- CWAK
- Upper Yukon River
- Northern District
- Northwest District
- South Peninsula
- Chignik/Kodiak
- East of Kodiak



RC 021

WASSIP AND 2022 CHUM HARVEST RATES



Prepared by CAMF
 Source WASSIP, ADFG
 Regional Information Report
 No. 5J.23-02

JUNE FISHERY UPPER YUKON					POST JUNE FISHERY UPPER YUKON				
Year	2007	2008	2009	2022	Year	2007	2008	2009	2022
Harvest Rate	0.3	0.8	0.3	0.6	Harvest Rate	0.0	0.0	0.0	0.0

0 300 600 1,200 1,800 2,400 km

Harvest Rates of Upper Yukon Chum Stock 07-09 in WASSIP Commercial and Subsistence Fisheries

Prepared by CAMF
Source WASSIP
Median Estimates

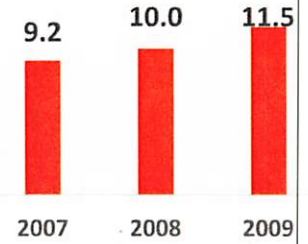
Norton Sound



Kotzebue Commercial



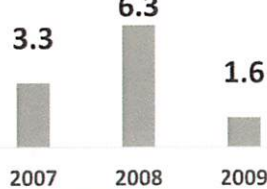
Yukon Subsistence



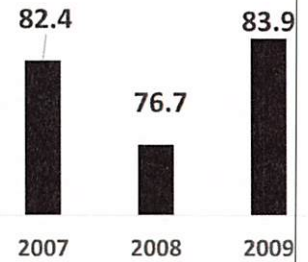
Yukon Summer Commercial



Yukon Fall Commercial



Percent of Yukon Fall Run that was Escapement



- A Chignik Area
- B SEDM
- C South Peninsula (June)
- D South Peninsula (post-June)
- E Northern District
- F Bristol Bay Area
- G Kuskokwim Area
- H Yukon (Summer)
- I Yukon (Fall)
- J Norton Sound
- K Kotzebue Area

Kuskokwim Commercial



Bristol Bay Fishery



Northern District Fishery



Chignik



June SP Fishery



Post June SP Fishery



SEDM

