

Year:	1985		1986		1987		1988		1989	
Area Fished	Hours	Percent	Hours	Percent	Hours	Percent	Hours	Percent	Hours	Percent
Inlet Wide	254	73%	192	67%	168	54%	168	45%		
Drift Area 1	48	14%			24	8%				
Kasilof Section			33	12%	12	4%	12	3%		
Kenai Section							34	9%		
Kenai and Kasilof Section							158	42%		
Expanded Kasilof Section										
Expanded Kenai Section										
Exp Kenai/Kasilof Section	48	14%	60	21%	106	34%				
Expanded Ken/Kas/AP										
Drift Areas 3&4*										
Drift Area 2										
Drift Area 1&2										
Total	350	100%	285	100%	310	100%	372	100%	0	100%

*Includes some concurrent hours in Chinitna Bay

Note: This does not include hours fished in the Kasilof River Special Harvest Area and hours fished exclusively in Chinitna Bay

0% of Drift areas fished

[Handwritten signature]

RC 9

1990		1991		1992		1993		1994		1995	
Hours	Percent	Hours	Percent	Hours	Percent	Hours	Percent	Hours	Percent	Hours	Percent
228	65%	252	72%	228	40%	216	41%	132	33%	168	50%
12	3%					24	5%	12	3%		
		32	9%	12	2%	29	5%	14	4%		
3	1%					155	29%				
68	19%	65	19%	117	21%	106	20%	158	40%	121	36%
18	5%										
20	6%			201	35%						
								84	21%	48	14%
				12	2%						
349	100%	349	100%	570	100%	530	100%	400	100%	337	100%

1996		1997		1998		1999		2000		2001	
Hours	Percent	Hours	Percent	Hours	Percent	Hours	Percent	Hours	Percent	Hours	Percent
120	39%	96	23%	72	51%	108	36%	108	60%	132	71%
12	4%					12	4%	12	7%		
44	14%	73	18%	14	10%	77	25%	32	18%	31	17%
132	43%	245	59%	56	39%	107	35%	29	16%	24	13%
308	100%	414	100%	142	100%	304	100%	181	100%	187	100%

2002		2003		2004		2005		2006		2007	
Hours	Percent	Hours	Percent	Hours	Percent	Hours	Percent	Hours	Percent	Hours	Percent
120	37%	132	28%	84	15%	144	17%	120	23%	96	20%
12	4%	12	3%	84	15%	48	6%	24	5%	72	15%
74	23%	74	16%	108	19%	166	20%	84	16%	83	17%
116	36%	252	54%	74	13%	148	17%	50	10%	131	27%
				36	6%						
				171	31%	199	23%	83	16%		
						132	16%	156	30%	108	22%
						12	1%				
322	100%	470	100%	557	100%	849	100%	517	100%	490	100%

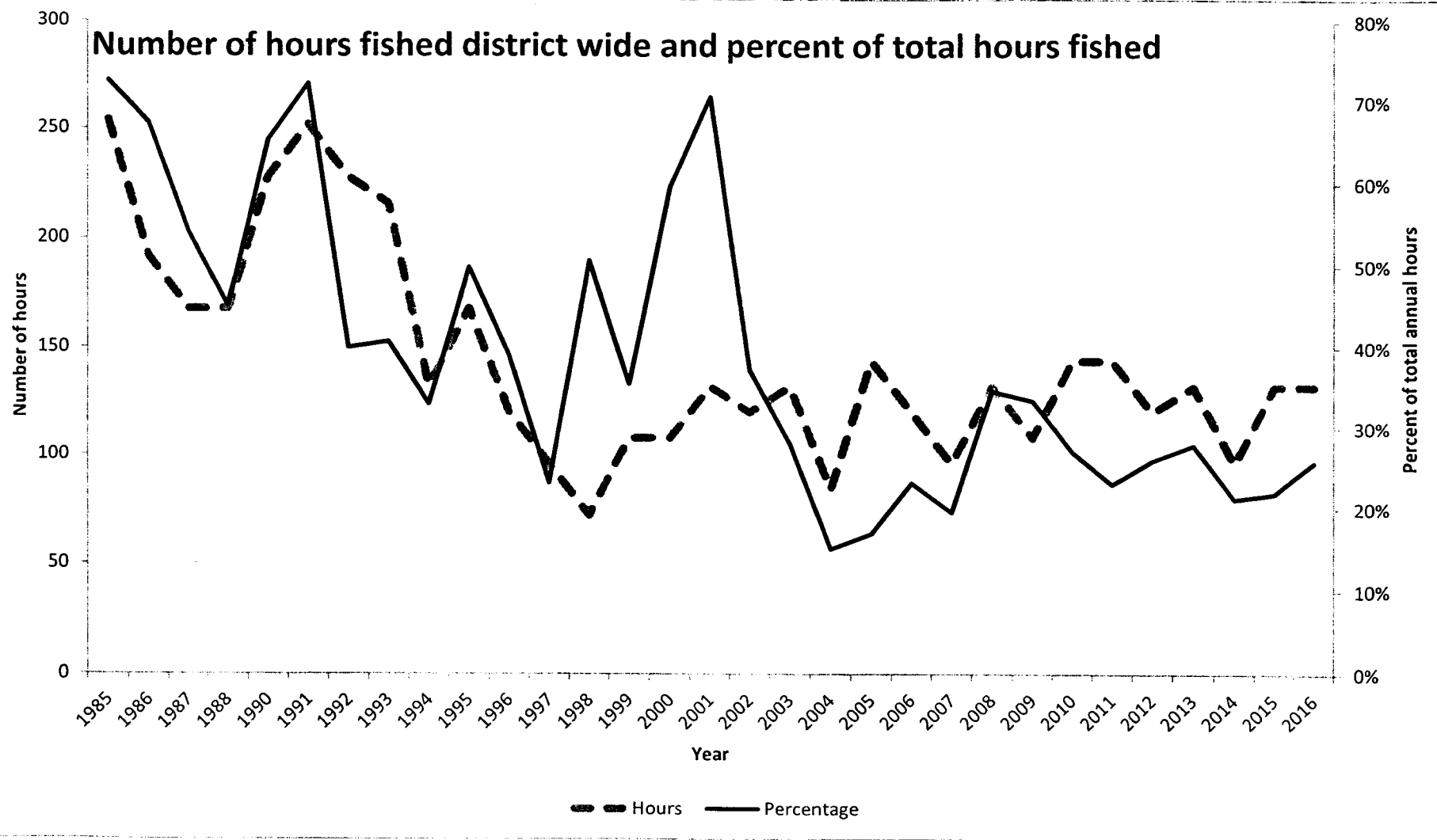
2008		2009		2010		2011		2012		2013	
Hours	Percent	Hours	Percent	Hours	Percent	Hours	Percent	Hours	Percent	Hours	Percent
132	35%	108	33%	144	27%	144	23%	120	26%	132	28%
12	3%	12	4%	36	7%	48	8%	60	13%	60	13%
99	26%	79	24%	75	14%	92	15%	13	3%	16	3%
18	5%	16	5%	157	30%						
						208	33%	149	32%	169	36%
96	25%	84	26%	108	20%	132	21%	96	21%	96	20%
24	6%	24	7%	12	2%			24	5%		
381	100%	323	100%	532	100%	624	100%	462	100%	473	100%

2014		2015	
Hours	Percent	Hours	Percent
96	21%	132	22%
60	13%	48	8%
24	5%	56	9%
52	12%	25	4%
136	30%	186	31%
84	19%	156	26%
452	100%	603	100%

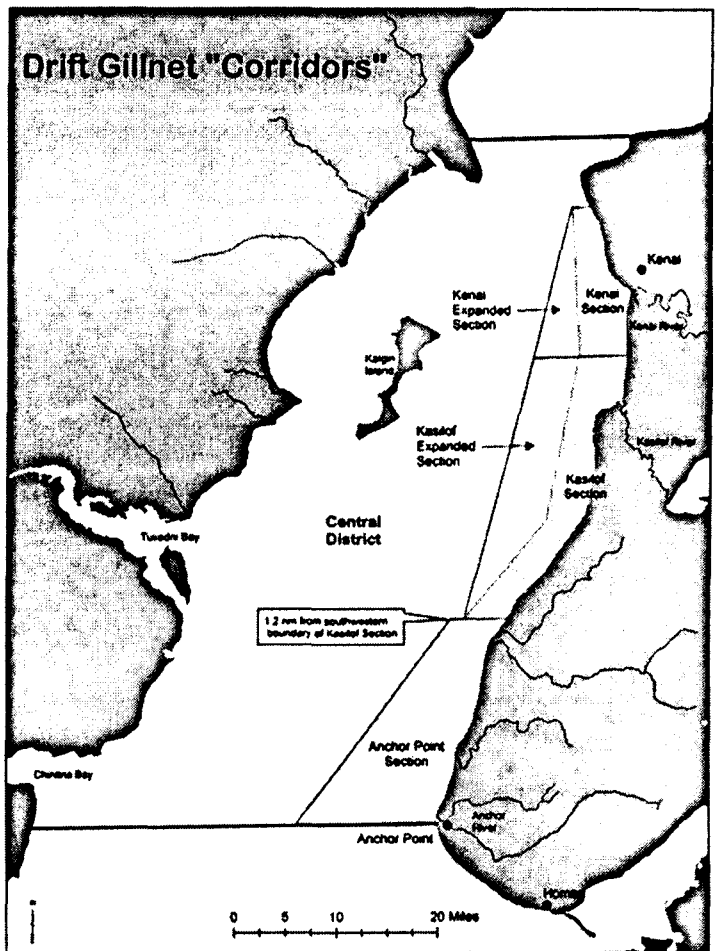
Area wide hours/percent of total

hours

1985	254	73%
1986	192	67%
1987	168	54%
1988	168	45%
1990	228	65%
1991	252	72%
1992	228	40%
1993	216	41%
1994	132	33%
1995	168	50%
1996	120	39%
1997	96	23%
1998	72	51%
1999	108	36%
2000	108	60%
2001	132	71%
2002	120	37%
2003	132	28%
2004	84	15%
2005	144	17%
2006	120	23%
2007	96	20%
2008	132	35%
2009	108	33%
2010	144	27%
2011	144	23%
2012	120	26%
2013	132	28%
2014	96	21%
2015	132	22%
2016	132	26%

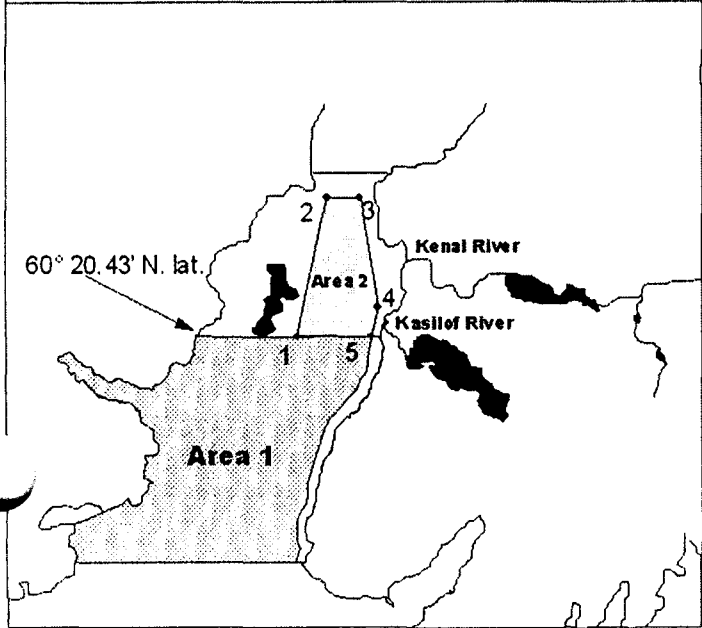


	<u>Latitude</u>	<u>Longitude</u>
Northern Boundary	60°46.39'	
W Kenai Section	60°40.35'	151°26.33
SW Reg Kenai Section	60°27.10'	151°25.70'
SW Exp Kenai Section	60°27.10'	151°33.76'
Midpoint Reg Kasilof Section	60°12.75'	151°32.05'
SW Kasilof Section	60°04.02'	151°46.60'
Shell C Platform (approx.)	60°45.60'	151°30.40'
West Foreland (approx.)	60°42.75'	151°43.00'
East Foreland	60°43.20'	151°24.30'
Drift River Terminal	60°33.25'	152°08.00'
Harriet Point	60°23.70'	152°14.40'
Kalgin Buoy	60°04.70'	152°09.90'
NW Anchor Point Section	60°04.02'	151°49.00'
SW Anchor Point Section	59°46.15'	152°15.80'
Southern Boundary	59°46.15'	151°52.06'



Drift Gillnet Area 1 & Area 2 Descriptions

AREA 2 DESCRIPTION	COORDINATES
1. Southwest Corner	60° 20.43' N. lat., 151° 54.83' W. long.
2. Northwest Corner	60° 41.08' N. lat., 151° 39.00' W. long.
3. Northeast Corner	60° 41.08' N. lat., 151° 24.00' W. long.
4. Blanchard Line Corridor Boundary	60° 27.10' N. lat., 151° 25.70' W. long.
5. Southeast Corner	60° 20.43' N. lat., 151° 28.55' W. long.



Drift Gillnet Areas 3 & Area 4

AREA 4 LOCATION	COORDINATES
A. SW Corner	A. 59° 46.15' N 153° 00.20' W
B. NW Corner	B. 60° 04.70' N 152° 34.74' W
C. NE Corner (Kalgin Buoy)	C. 60° 04.70' N 152° 09.90' W
D. SE Corner	D. 59° 46.15' N 152° 18.62' W

