

# YAKUTAT MANAGEMENT AREA - SPECIAL REGULATIONS



## SPECIAL REGULATIONS - FRESH WATER

**The following regulations apply to all drainages crossed by the Yakutat road system and all streams draining into the Yakutat Bay between Ocean Cape and Point Latouche:**

- Only unbaited, artificial lures or flies may be used year-round. The use of bait is prohibited.
- Coho salmon limits:
  - 16 inches or longer: 2 per day, 2 in possession.

**SITUK-AHRNKLIN ESTUARY** - all waters flowing into the Situk-Ahrnklin Estuary:

- Sockeye salmon limits:
  - 3 per day, 6 in possession.

**ANTLEN RIVER DRAINAGE** (including Pike Lakes) - upstream of the Forest Highway 10:

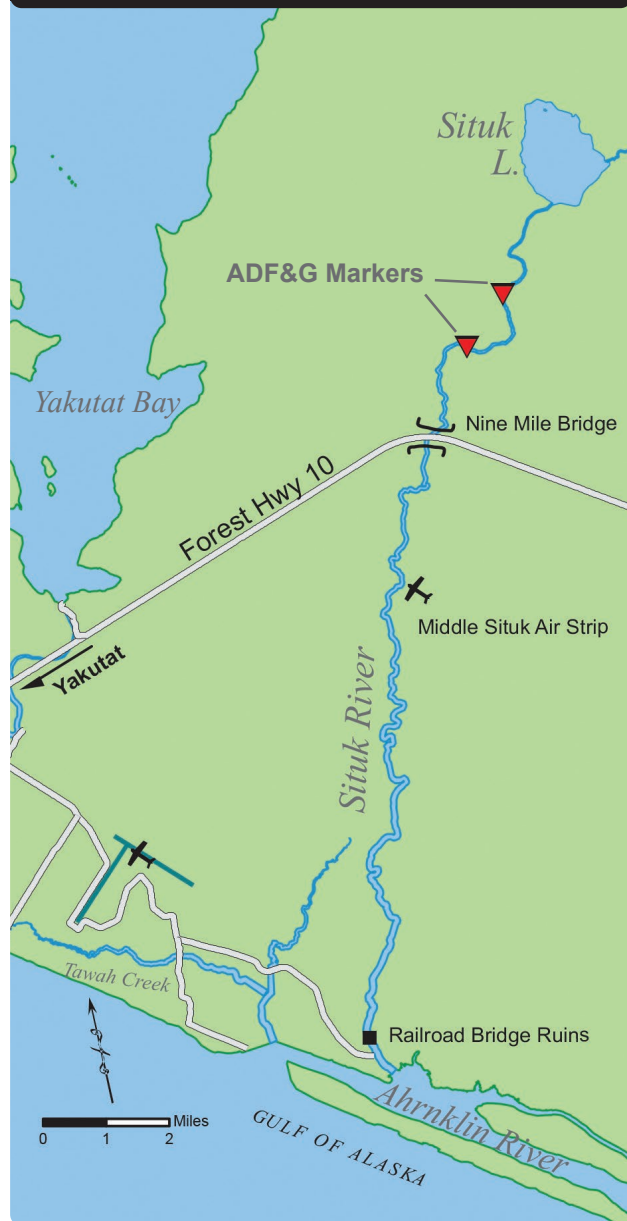
- **Northern pike retention prohibited.** Any northern pike caught must be released immediately.

**LOST RIVER DRAINAGE** (unless specified below):

- Only unbaited, artificial lures or flies may be used year-round. The use of bait is prohibited.
- Coho salmon limits:
  - 16 inches or longer: 2 per day, 2 in possession.
- **Lost River - Upstream from the Lost River Bridge:**
  - The fishing season is open January 1-August 14.
- **Ophir Creek - upstream from the Yakutat Airport highway Ophir Creek Bridge:**
  - **Closed year-round to sport fishing.**
- **Tawah Creek - within 50 yards of the R.E.L (Cannon Beach Road) Bridge:**
  - The fishing season is open October 1-June 15.

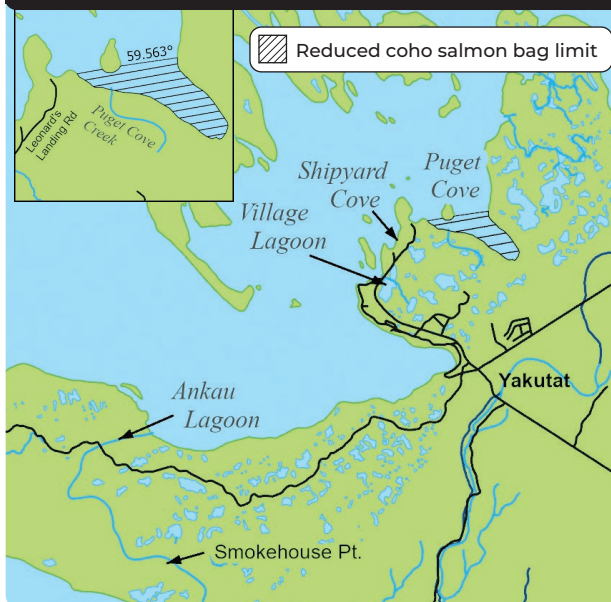
...continued

## SITUK AREA

**SITUK RIVER DRAINAGE** (unless specified below):

- Single hooks only allowed. Up to two single hooks per line may be used.
- Only unbaited, artificial lures or flies may be used year-round. The use of bait is prohibited.
- Coho salmon limits:
  - 16 inches or longer: 2 per day, 2 in possession.
- **Situk River from its mouth to the railroad bridge ruins:**
  - The fishing season is open October 15-June 14, except anglers 60 years of age or older may fish this section of river year-round.
- **Upstream from the Middle Situk airstrip:**
  - The fishing season for king salmon is open September 1-June 30.
- **Upstream from the ADF&G markers located 2 miles upstream from the Situk River Nine Mile Bridge to ADF&G markers 2 miles downstream from Situk Lake:**
  - The fishing season is open May 16-April 14.

## YAKUTAT AREA



## SPECIAL REGULATIONS - SALT WATER

**YAKUTAT MANAGEMENT AREA:**

All waters between the longitude of Cape Suckling (144° W long.), and a line projected SW (225°) seaward from the westernmost tip of Cape Fairweather (58°47.89'N. lat. and 137°56.68'W. long.).

- **Closed to sport fishing for Dungeness crab.**

**ANKAU LAGOON:**


- Coho salmon limits:
  - 16 inches or longer: 2 per day, 2 in possession.
- **All salt waters of Ankau Lagoon - east of a line from Smokehouse Pt. north to the mainland:**
  - The fishing season is open October 1-August 14.

**NEW** **PUGET COVE** (see map on the bottom):

- Coho salmon limits:
  - 16 inches or longer: 2 per day, 2 in possession.

**VILLAGE LAGOON:**

- Coho salmon limits:
  - 16 inches or longer: 2 per day, 2 in possession.



Jumping coho salmon.