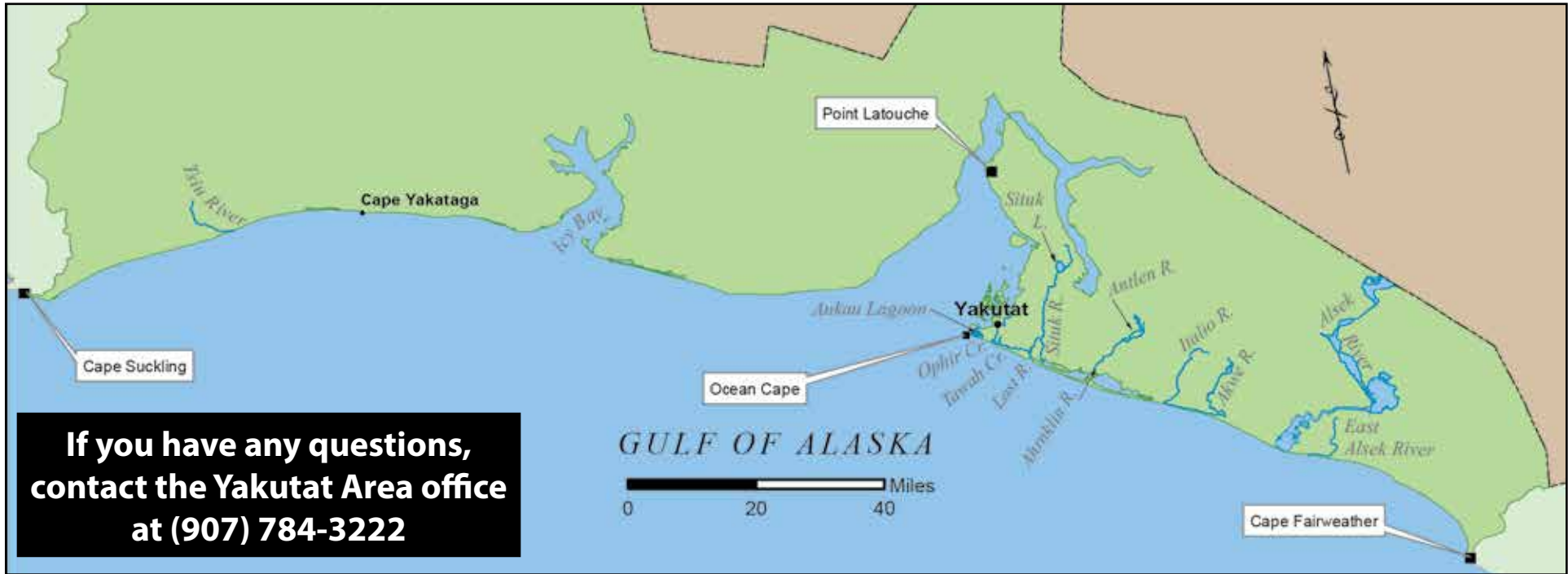


## YAKUTAT MANAGEMENT AREA - SPECIAL REGULATIONS



### Special Regulations - Fresh Water

The following regulations apply to all drainages crossed by the Yakutat road system and all streams draining into the Yakutat Bay between Ocean Cape and Point Latouche:

- Only unbaited, artificial lures or flies may be used year-round. The use of bait is prohibited.
- Coho salmon limits:
  - 16 inches or longer: 2 per day, 2 in possession.

**SITUK-AHRNKLIN ESTUARY**—all waters flowing into the Situk-Ahrnklin Estuary:

- Sockeye salmon limits:
  - 3 per day, 6 in possession.

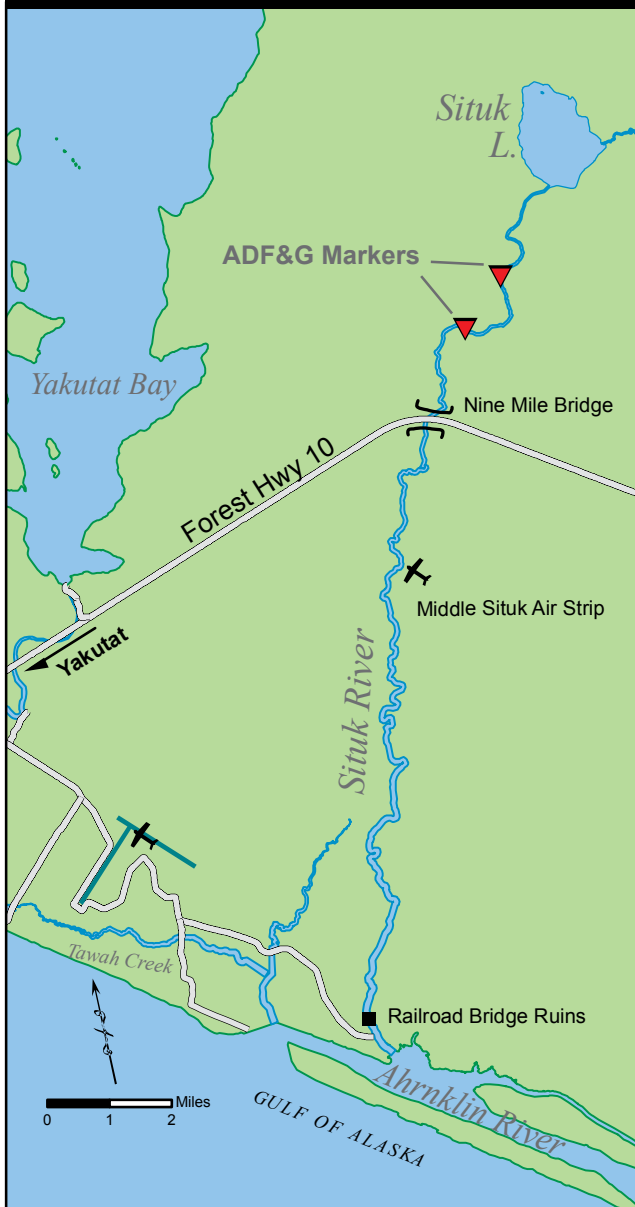
**ANTLEN RIVER DRAINAGE** (including Pike Lakes)—upstream of the Forest Highway 10:

- **Northern pike retention prohibited.** Any northern pike caught must be released immediately.

**LOST RIVER DRAINAGE** (unless specified below):

- Only unbaited, artificial lures or flies may be used year-round. The use of bait is prohibited.
- Coho salmon limits:
  - 16 inches or longer: 2 per day, 2 in possession.
- **Lost River**—Upstream from the Lost River bridge:
  - The fishing season is open January 1–August 14.
- **Ophir Creek**—upstream from the Yakutat Airport highway Ophir Creek bridge:
  - **Closed year-round to sport fishing.**
- **Tawah Creek**—within 50 yards of the R.E.L (Cannon Beach Road) bridge:
  - The fishing season is open October 1–June 15.

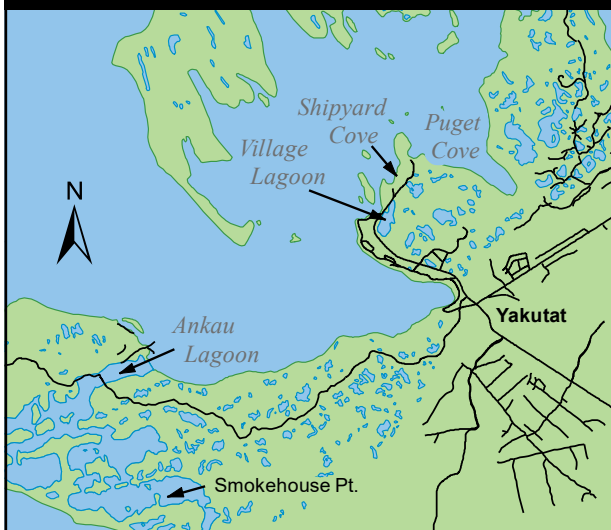
## Situk River



### SITUK RIVER DRAINAGE (unless specified below):

- Single hooks only allowed. Up to two single hooks per line may be used.
- Only unbaited, artificial lures or flies may be used year-round. The use of bait is prohibited.
- Coho salmon limits:
  - 16 inches or longer: 2 per day, 2 in possession.
- **Situk River from its mouth to the railroad bridge ruins:**
  - The fishing season is open October 15–June 14, except anglers 60 years of age or older may fish this section of river year-round.
- **Upstream from the Middle Situk air strip:**
  - The fishing season for king salmon is open September 1–June 30.
- **Upstream from the ADF&G Markers located 2 miles upstream from the Situk River Nine Mile Bridge to ADF&G markers 2 miles downstream from Situk Lake:**
  - The fishing season is open May 16–April 14.

### Yakutat Area



### Special Regulations - Salt Water

#### YAKUTAT MANAGEMENT AREA:

All waters between the longitude of Cape Suckling (144° W Long.), and a line projected SW (225°) seaward from the westernmost tip of Cape Fairweather (58° 47.89' N. Lat. and 137° 56.68' W. Long.)

- Closed to sport fishing for Dungeness Crab.

#### YAKUTAT AREA LINGCOD REGULATIONS:

- **Season:** May 16–November 30.
  - **Alaska Residents:**
    - 1 per day, 2 in possession, no size limit.
  - **Nonresidents:**
    - 1 per day, 1 in possession, no size limit.
    - Nonresident annual limit of 2 fish.

#### ANKAU LAGOON:

- Coho salmon limits:
  - 16 inches or longer: 2 per day, 2 in possession.
- **All salt waters of Ankau Lagoon**—east of a line from Smokehouse Pt. north to the mainland:
  - The fishing season is open October 1–August 14.

#### VILLAGE LAGOON:

- Coho salmon limits:
  - 16 inches or longer: 2 per day, 2 in possession.

Get the latest fishing info emailed to you.

Sign up at: [www.wefishak.alaska.gov](http://www.wefishak.alaska.gov)

Fishing Reports Advisory Announcements Emergency Orders