

GENERAL REGULATIONS - ALASKA PENINSULA & ALEUTIAN ISLANDS FRESH WATER

Inclusive waters: All fresh waters of the Aleutian Islands and the Alaska Peninsula (Pacific Ocean drainages west of the longitude of Cape Douglas and Bering Sea drainages south of the latitude of Cape Menshikof).

Fishing is open year-round for all species unless otherwise noted below or in special regulations.

Check for emergency orders online at www.adfg.alaska.gov/sf/EONR prior to fishing.

KING SALMON

- Please check emergency orders for king salmon restrictions or contact the local ADF&G office for more info.

- **January 1-July 25:** Open to king salmon fishing.
 - 20 inches or longer: 2 per day, 2 in possession.
 - There is an annual limit of 5 king salmon 20 inches or longer. If you retain a king salmon 20 inches or longer, you must immediately record that harvest. See page 5 for recording instructions.
 - Less than 20 inches: 10 per day, 10 in possession.

CHUM, COHO, PINK, & SOCKEYE SALMON (COMBO)

- Alaska Peninsula and Aleutian Islands Remote Zone:
 - 20 inches or longer: 5 per day, 10 in possession.
 - Less than 20 inches: 10 per day, 10 in possession.
- Unalaska Bay Drainages (Unalaska/Dutch Harbor Road Zone):
 - 20 inches or longer: 5 per day, 5 in possession, only 2 of which may be coho and only 2 of which may be sockeye salmon.
 - Less than 20 inches: 10 per day, 10 in possession.

RAINBOW/STEELHEAD TROUT

- 2 per day, 2 in possession, only 1 of which may be 20 inches or longer.
- There is an annual limit of 2 fish 20 inches or longer. Harvest record is required. See page 5 for recording instructions.

DOLLY VARDEN

- 10 per day, 10 in possession, no size limit.

ARCTIC GRAYLING

- 5 per day, 5 in possession, no size limit.

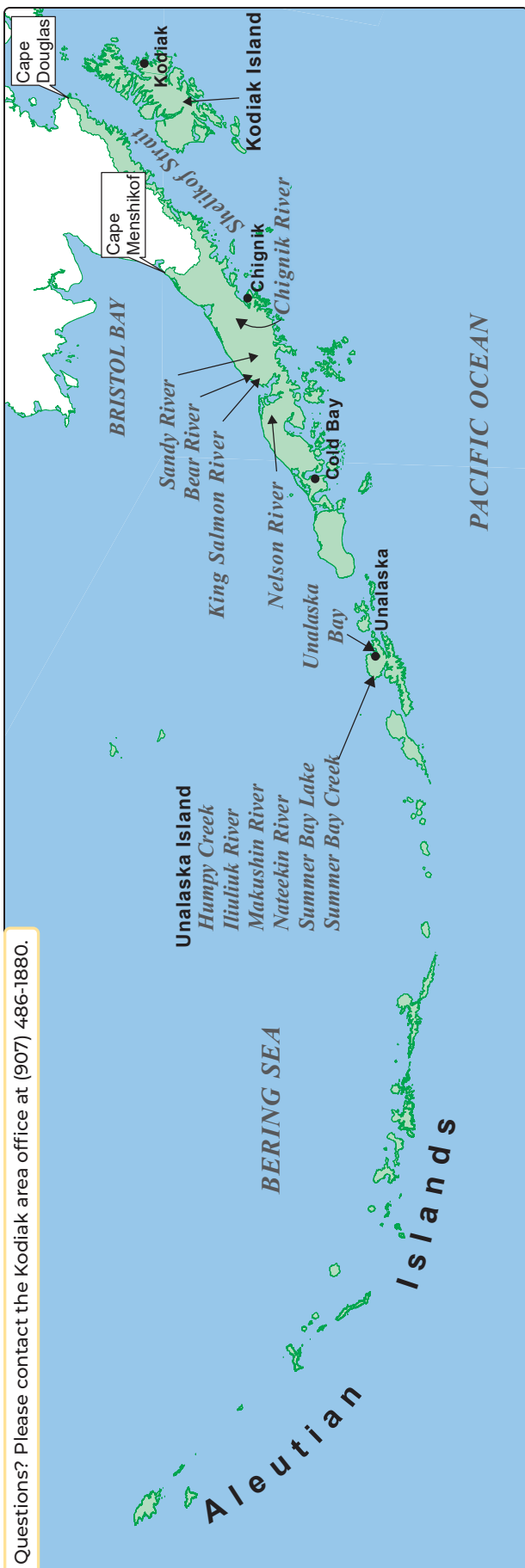
OTHER FINFISH

- No limit

...continued



Iliuliuk Creek



Questions? Please contact the Kodiak area office at (907) 486-1880.

SPECIAL REGULATIONS - ALASKA PENINSULA FRESH WATER

CHIGNIK RIVER:

- Open year-round to sport fishing for species other than king salmon.
- **January 1-August 9:** Open to king salmon fishing.

KING SALMON AND BEAR RIVER DRAINAGE:

- Open year-round to sport fishing for species other than king salmon.
- Only one unbaited, single-hook, artificial lure or fly may be used.
- King salmon:
 - **January 1-July 25:** Open to king salmon fishing.
 - 20 inches or longer: **No retention of king salmon.** All king salmon 20 inches or longer may not be removed from the water and must be released immediately.
 - Less than 20 inches: 10 per day, 10 in possession.

NELSON (SAPSUK) RIVER DRAINAGE - upstream from its confluence with the Caribou River:

- Open year-round to sport fishing for species other than king salmon.
- Only one unbaited, single-hook, artificial lure or fly may be used.
- King salmon:
 - **January 1-July 25:** Open to king salmon fishing.
 - Catch-and-release fishing only for king salmon. All king salmon caught may not be removed from the water and must be released immediately.

RUNWAY LAKE (near Anchorage Bay in Chignik):

- Open year-round to sport fishing.
- Rainbow trout:
 - The annual limit of 2 fish 20 inches or longer does not apply. General limits still apply.

SANDY RIVER:

- Open year-round to sport fishing for species other than king salmon.
- Only unbaited, single-hook, artificial lures or flies may be used.
- Rainbow/steelhead trout: Catch-and-release fishing only. All rainbow/steelhead trout caught must be released immediately.
- King salmon:
 - **January 1-July 25:** Open to king salmon fishing.
 - 20 inches or longer: 1 per day, 1 in possession, 2 fish annual limit.



Shaishnikof River.

SPECIAL REGULATIONS - ALEUTIAN ISLANDS FRESH WATER

HUMPY CREEK:

- **Closed year-round to sport fishing.**

ILIULIUK DRAINAGE - including the Iliuliuk Creek (also known as Town or Unalaska Creek), Iliuliuk Lake and all waters flowing into Iliuliuk Lake:

- Upstream from ADF&G regulatory markers located at the Church Hole:
 - **Closed year-round to all salmon fishing.**
- Downstream from ADF&G regulatory markers located at the Church Hole:
 - **Closed year-round to sockeye salmon fishing.**

MAKUSHIN RIVER - upstream from an ADF&G marker located about 2 miles upstream:

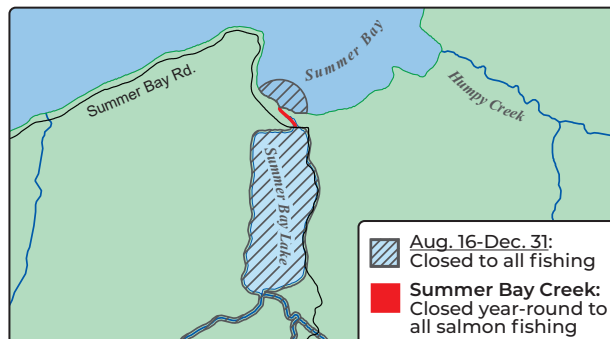
- **Closed year-round to sport fishing.**

NATEEKIN RIVER - upstream from an ADF&G marker located about 2 miles upstream:

- **Closed year-round to sport fishing.**

SUMMER BAY CREEK (see map below):

- **Closed year-round to all salmon fishing.**




SUMMER BAY LAKE DRAINAGE - including salt waters within a 250 yard radius of the Summer Bay Creek outlet:

- **January 1-August 15:**
 - Open to sport fishing.
- **January 1-August 15:**
 - Coho, chum, sockeye, and pink salmon (in combo):
 - 5 per day, 5 in possession, only 2 of which may be coho salmon and only 2 of which may be sockeye salmon.

UNALASKA BAY DRAINAGES:

- Coho, chum, sockeye, and pink salmon (in combo):
 - 5 per day, 5 in possession, only 2 of which may be coho salmon and only 2 of which may be sockeye salmon.



Trout Creek.