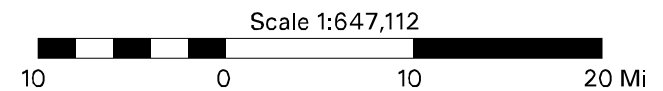
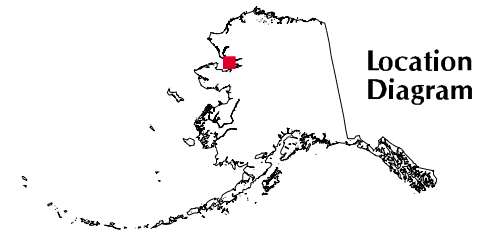


MESA8 NOATAK KOBUK RIVER DELTAS KOBUK LAKE

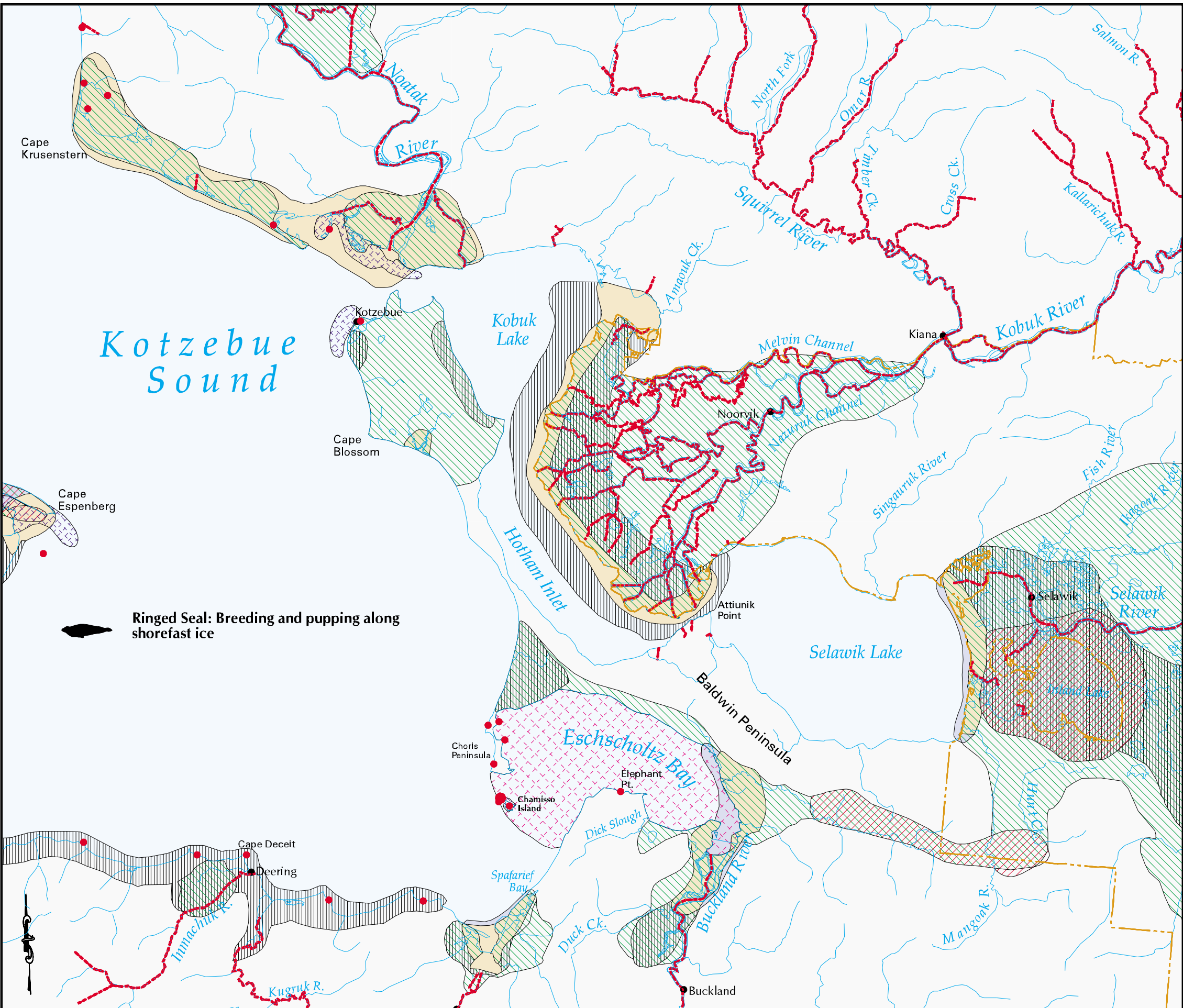
LEGEND

-  Waterfowl Spring and Fall Concentrations
-  Waterfowl Molting Concentrations
-  Waterfowl Fall Concentrations
-  Waterfowl Spring Concentrations
-  Waterfowl Nesting Concentrations
-  Beluhka Whale Concentration Areas
-  Spotted Seal Haulout Concentrations
-  Spotted Seal Haulout Concentrations
-  Anadromous Streams
-  Anadromous Streams
-  Seabird Colonies
-  Less Than or Equal To 10,000 Birds
-  10,001 - 100,000 Birds
-  Selawik National Wildlife Refuge Boundary

SOURCES: NANA 1985; ADF&G 1986a,b; ADF&G 1996a; L. Lowry, ADF&G, spotted seal pers. comm., 1996; USFWS 1996; J. Dau, ADF&G, waterfowl pers.comm., 1999.



State of Alaska
Department of Fish and Game
Habitat and Restoration Division
June, 2001



Kotzebue Sound

Ringed Seal: Breeding and pupping along shorefast ice

Cape Krusenstern

Kotzebue

Cape Blossom

Cape Espenberg

Kobuk Lake

Noorvik

Kiana

Attuik Point

Selawik

Choris Peninsula

Elephant Pt.

Chamisso Island

Cape Deceit

Deering

Spafarief Bay

Duck Ck.

Buckland

