








# MESA57b

## COPPER RIVER DELTA CONTROLLER BAY

### LEGEND

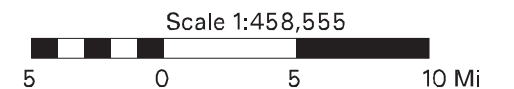
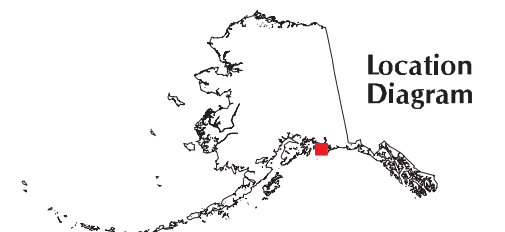
-  Waterfowl Spring Concentrations
-  Waterfowl Fall Concentrations
-  Waterfowl Molting Concentrations
-  Waterfowl Winter Concentrations

#### Seabird Colonies

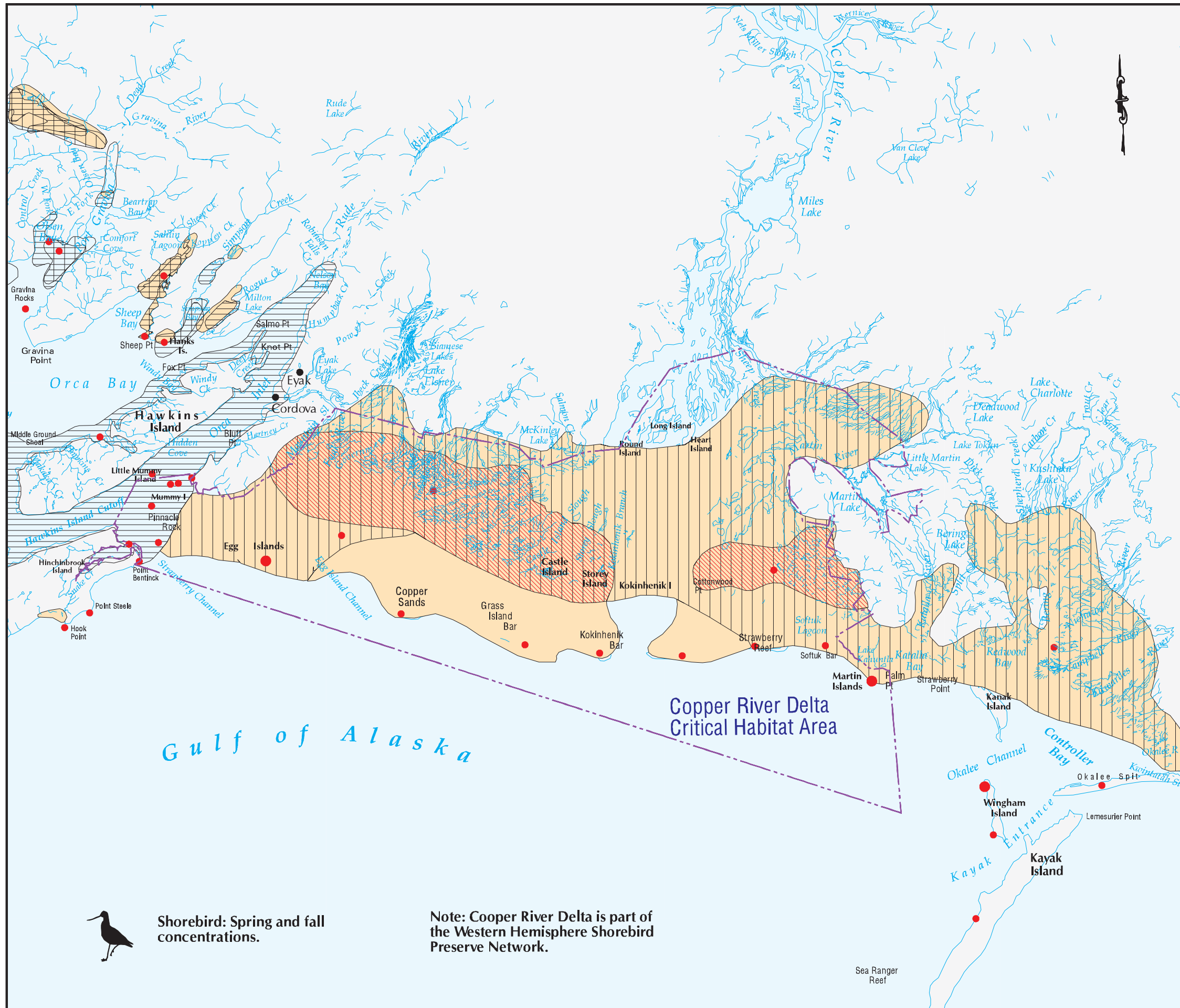
-  Less Than or Equal to 10,000 Birds
-  10,000 - 100,000 Birds
-  Greater Than 100,000 Birds


-  Copper River Delta Critical Habitat Area Boundary

SOURCES: ADF&G 1985b; Research Planning Institute, Inc. 1988; USFWS 1996; Emcon Alaska, Inc. 1997; D. Crowley, ADF&G, waterfowl pers. comm., 1999



State of Alaska  
Department of Fish and Game  
Habitat and Restoration Division  
June, 2000



 Shorebird: Spring and fall concentrations.

Note: Cooper River Delta is part of the Western Hemisphere Shorebird Preserve Network.

Sea Ranger Reef