








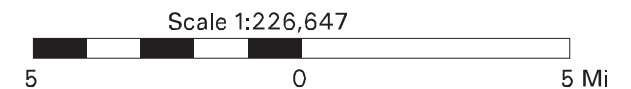
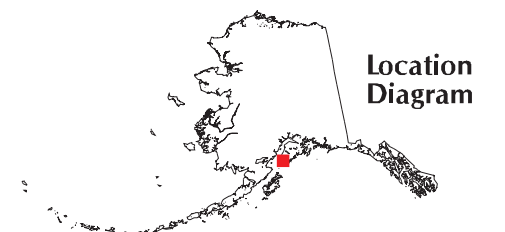


MESA53b KACHEMAK BAY LEGEND

-  Groundfish and Pacific Halibut Rearing Concentrations Within Kachemak Bay Critical Habitat Area
-  Tanner Crab Concentrations
-  Crab Rearing Concentrations
-  Herring Spawning Areas
-  Mussels Known Concentrations
-  Razor Clam Concentrations
-  Hardshell/Softshell Clam Concentrations (In most hardshell clam areas blue mussel beds are found in the +2' to +5' tide elevation.)
-  Harbor Seal Haulout Concentration
-  Kachemak Bay and Fox River Flats State Critical Habitat Areas Boundaries

SOURCES: ADF&G 1993; Emcon Alaska, Inc. 1997; R. Gustafson, ADF&G, hardshell/softshell clams, tanner crab and mussels pers. comm., 2000



State of Alaska
Department of Fish and Game
Habitat and Restoration Division
June, 2000

