








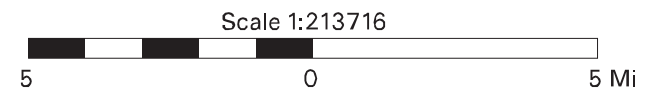
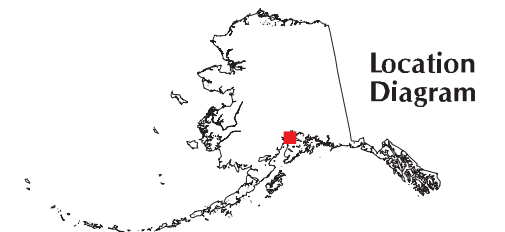


# MESA47 SUSITNA FLATS


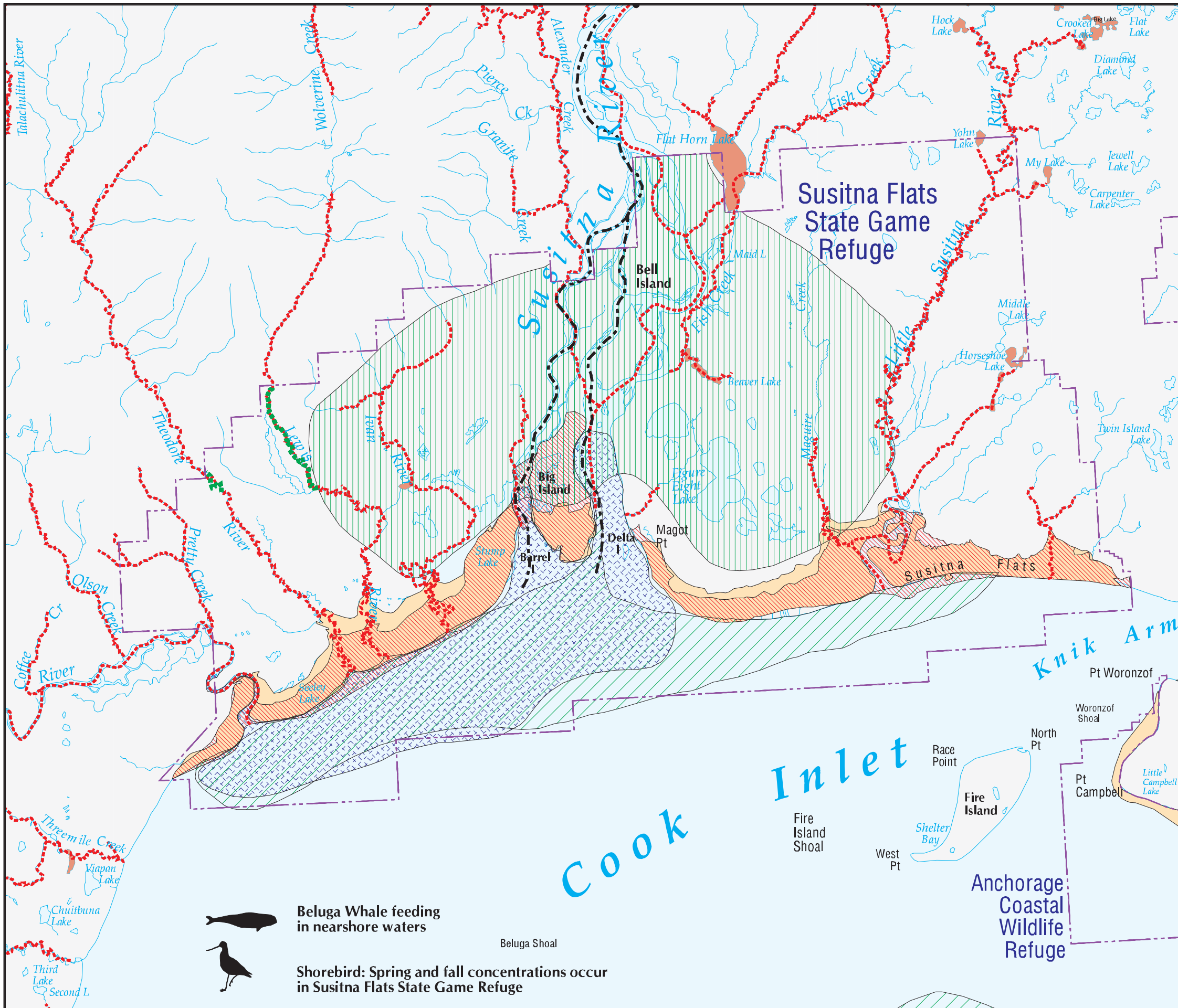
## LEGEND

-  Waterfowl Spring and Fall Concentrations
-  Waterfowl Molting and Brood Rearing Concentrations
-  Harbor Seal Use Area
-  Beluga Whale Spring/Summer/Fall Concentration Areas
-  Black Bear Spring Concentrations Within Susitna Flats State Game Refuge
-  Brown Bear Concentrations Along Fish Streams
-  Eulachon Spawning Corridor
-  Anadromous Lakes
-  Anadromous Streams
-  Seabird Colonies
-  Less Than or Equal to 10,000 Birds
-  Susitna Flats State Game Refuge Boundary

SOURCES: ADF&G 1988; Resource Planning Institute, Inc 1994; ADF&G 1996a; USFWS 1996; D. Rosenberg, ADF&G, seabird and waterfowl, pers. comm., 1998 and 1999; M. Eagleton, NMFS, beluga whale and eulachon, pers. comm., 2000



State of Alaska  
Department of Fish and Game  
Habitat and Restoration Division  
June, 2000



**Beluga Whale feeding in nearshore waters**

**Shorebird: Spring and fall concentrations occur in Susitna Flats State Game Refuge**

Beluga Shoal