



MESA23 CINDER RIVER

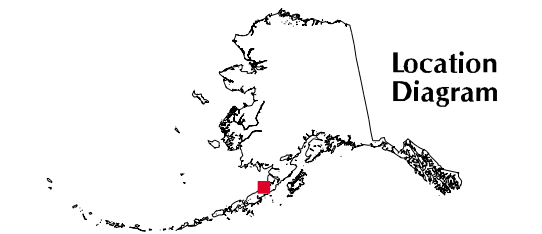
LEGEND

-  Waterfowl Spring and Fall Concentraions
-  Waterfowl Molting Concentrations
-  Waterfowl Fall Concentrations
-  Brown Bear Spring Concentrations
-  Harbor Seal Haulout Concentrations

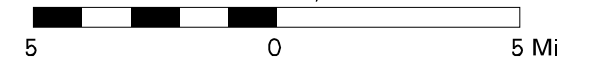
-  Anadromous Lakes
-  Anadromous Streams

-  Pilot Point and Cinder River Critical Habitat Area Boundaries
-  Alaska Peninsula National Wildlife Refuge and Aniakchak National Mounment and Preserve Boundaries

SOURCES: ADF&G 1985a,b; ADF&G 1996b; A. Shaw, ADF&G, anadromous waters pers. comm., 1999.



Scale 1:250,000



State of Alaska
Department of Fish and Game
Habitat and Restoration Division
June, 2001

Bristol Bay

Cinder River
Critical Habitat Area

Pilot Point
Critical Habitat Area

Cape
Menshikof

Smoky
Pt.

Pilot Point

Hook Lagoon

Mud Creek

Cinder River

Purvice Creek

Old Creek

King Salmon River

Ugashik River