


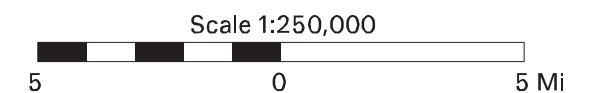
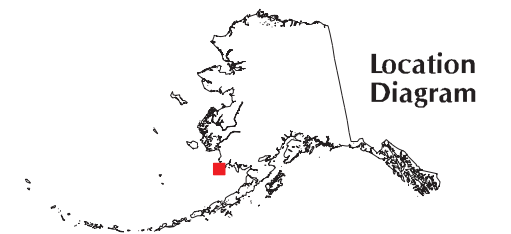


MESA17 CAPE NEWENHAM CAPE PEIRCE

LEGEND

-  Waterfowl Spring and Fall Concentrations
-  Waterfowl Fall Concentrations
-  Waterfowl Molting Concentrations
-  Waterfowl Nesting Concentrations (Shaiak Island)
-  Harbor Seal Haulout Concentrations
-  Anadromous Streams
-  Herring Spawning Areas
-  Walrus Haulout Concentrations
-  Sea Lion Haulout Concentrations
- Seabird Colonies**
-  Less Than or Equal To 10,000 Birds
-  10,001 To 100,000 Birds
-  Greater Than 100,000 Birds
-  Cape Newenham State Game Boundary
-  Togiak National Wildlife Refuge Boundary

SOURCES: ADF&G 1985a,b,c; ADF&G 1986c,d,e; C. Burkey, ADF&G, gray whale pers. comm., 1996; K. Rowell, ADF&G, herring pers. comm., 1996; USFWS 1996.



State of Alaska
Department of Fish and Game
Habitat and Restoration Division
June, 1997

Kuskokwim Bay

Cape Newenham State Game Refuge

Cape Newenham

Security Cove

Bristol Bay

Cape Peirce

Shaiak Island



Gray Whale: Nearshore feeding



Walrus: Cape Peirce and adjoining beaches are a major haulout for up to 10,000 adult male walrus from April-November with August-September being peak times.

