

158°30'0"W

158°15'0"W

158°0'0"W

T 31 S
T 32 S

R 55 W
R 54 W

Bristol Bay

**Cinder River
Critical Habitat Area**

T 33 S
T 34 S

R 56 W
R 55 W

Cinder River

Mud Creek

Hood Lagoon

158°30'0"W

158°15'0"W

158°0'0"W

57°15'0"N







57°15'0"N

Map 20 Cinder River Critical Habitat Area Emperor Geese

Legend

Emperor Geese

-  Highest Concentrations
-  Spring and Fall Staging/Migration
(Concentrations 1000 - 10000s)
-  Cinder River CHA Boundary



State of Alaska
Department of Fish and Game
June 2010