



TUGIDAK ISLAND CRITICAL HABITAT AREA

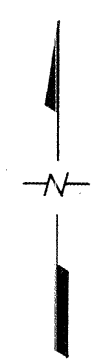
LAND STATUS

- ▲ CABIN
- MINERAL LEASEHOLD LOCATION
- MINING CLAIMS
-  OFFSHORE PROSPECTING PERMIT APPLICATION
-  HISTORICAL FLOATPLANE LANDING
- HISTORICAL WHEELPLANE ACCESS

- Mean high water at Sitkinak Lagoon is 6.9 feet.
- The entire critical habitat area is state owned land and water.



State of Alaska
Department of Fish and Game
June 1995



SCALE 1:63,360
1 0 1
MILES

