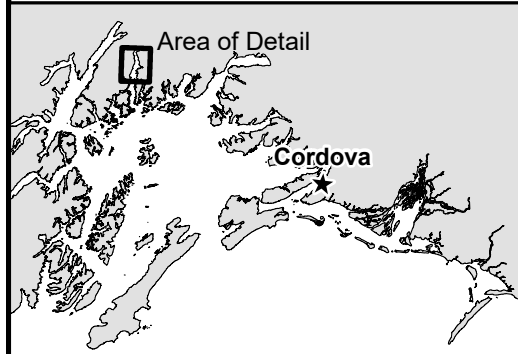





UNAKWIK DISTRICT (229)

ADF&G Statistical Area Chart for Catch Reporting



-  Statistical Areas
-  Regulatory Closed Waters
-  District Boundary

0 1 2
Nautical Miles

