


These statistical areas DO NOT apply to shellfish in Southeast Alaska. Please see the ADF&G Statistical Areas: King & Tanner Crab Chart 4, Region 1 & Shellfish & Salmon Charts 5A-E, Region 1

For detail of inside waters statistical areas please see Groundfish Statistical Areas Chart 6

For detail of inside waters statistical areas please see Groundfish/Shellfish Chart 7

For detail of inside waters statistical areas please see Groundfish/Shellfish Chart 8

For detail of inside waters statistical areas please see Groundfish Statistical Areas Chart 5



ADF & G

Chart 1 - Gulf Of Alaska

Groundfish Statistical Areas

Shellfish Statistical Areas West of 143 53' W. long.

Tanner & King Crab Statistical Areas








excluding inside waters of Area A

© 2018 Alaska Dept. of Fish and Game
P.O. Box 115526
Juneau, Alaska 99811-5526
dfg.dcf.info@alaska.gov
http://www.adfg.alaska.gov

Based on nautical chart 500
Not for navigational use

4th Ed., April 2018

Groundfish Management Areas:

 Area H	 Area E	 Area A
 Area O	 Area M	 Area L
 Area K		