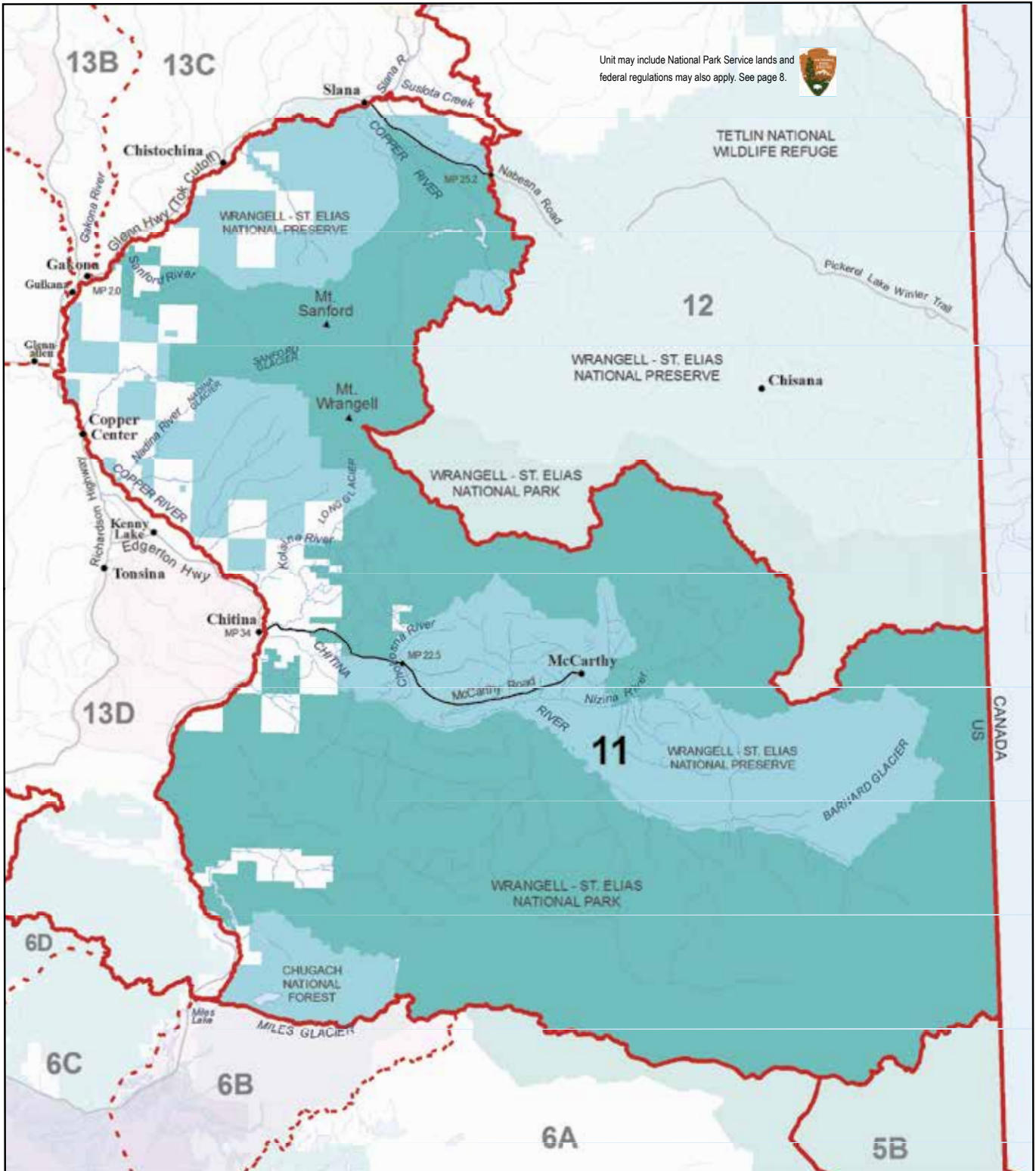


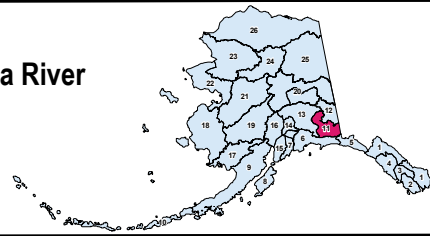
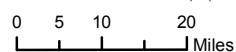
Unit may include National Park Service lands and federal regulations may also apply. See page 8.



Unit 11

Wrangell Mountains-Chitina River

Region 4



Game Management Units / Special Management Areas

- | | | |
|--|--|--------------------------------------|
| Closed Areas | National Parks | Military Boundary |
| Controlled Use Areas | National Preserves & Other Federal Lands | Military Closure |
| Management Areas | Unit Boundary | Tangle Lakes Archaeological District |
| State Refuges, Sanctuaries, & Critical Habitat Areas | Subunit Boundary | Roads |
| Other State Lands | City Boundary | Railroads |
| | | Trails |

Unit 11

Wrangell Mountains - Chitina River

Unit 11: That area draining into the Copper River from the north side of Miles Glacier, and east of the easternmost bank of the Copper River from Miles Glacier north to the Slana River, then along the east bank of the Slana River to Suslota Creek, then south of the south bank of Suslota Creek to Noyes Mountain.

No state restricted areas in Unit 11.

OPEN TO:		R = RESIDENTS ONLY	B = RESIDENTS AND NONRESIDENTS	N = NONRESIDENTS ONLY		
OPEN TO:	UNIT/ AREA	BAG LIMIT AND SPECIAL INSTRUCTIONS			PERMIT/ HUNT #*	OPEN SEASON
Black Bear • See pages 24-28 for bear information and salvage requirements.						
B	11	Three bears			HT	no closed season
Brown/Grizzly Bear <ul style="list-style-type: none"> • No resident locking-tag required. • Nonresident hunters must be accompanied by a guide, see page 10. • See pages 24-28 for additional bear hunting information. • Evidence of sex must remain naturally attached to the hide. 						
B	11	One bear every regulatory year				Aug 10-Jun 30
Bison • Nonresidents can only be awarded one bison permit per lifetime.						
R	11	drainages of Chitina River east of Chakina River and south and east of the Nizina River	One bison every ten regulatory years by permit		DI450	Sept 6-Nov 30
N			One bison per lifetime, by permit			
R	11	east of the Copper River, south of the Klawasi River and west of a line from Mount Sanford to Mount Wrangell to Long Glacier, west of the Kotsina River	One bison every ten regulatory years by permit		DI454	Sept 1-Mar 31
N			One bison per lifetime, by permit			
Goat <ul style="list-style-type: none"> • Taking of nannies with kids is prohibited. Taking of males is encouraged. • Nonresident hunters must be accompanied by a guide, see page 10. 						
B	11	One goat by permit available in person in Anchorage, Fairbanks, Glennallen, Palmer, and Tok, or by mail from Glennallen beginning Aug 9			RG580	Sept 1-Nov 30
Moose <ul style="list-style-type: none"> • Spike-fork, 50-inch antlers, and brow tines are defined on page 30-31. • In bag limit, "moose" means an animal of either sex; "bull" means a male moose. • In all hunts limited to one sex, evidence of sex must remain naturally attached to the meat. 						
R	11	that portion east of the east bank of the Copper River upstream from and east of the east bank of the Slana River	<input type="checkbox"/> One bull by permit, available only by application. See Subsistence Permit Hunt Supplement for details		CM300	Aug 10-Sept 20
R			<input type="checkbox"/> One bull with spike-fork antlers or 50-inch antlers or antlers with 3 or more brow tines on at least one side by permit in person in Anchorage, Fairbanks, Glennallen, Palmer, Slana Ranger Station, and Tok beginning Aug 2		RM291	Aug 20-Sept 17
N			One bull with 50-inch antlers or antlers with 3 or more brow tines on at least one side by permit available in person in Anchorage, Fairbanks, Glennallen, Palmer, Slana Ranger Station, and Tok beginning Aug 2			Aug 20-Sept 17
R	11	remainder	One bull by permit, available only by application. See Subsistence Permit Hunt Supplement for details		CM300	Aug 10-Sept 20
B			One bull with spike-fork antlers or 50-inch antlers or antlers with 3 or more brow tines on at least one side		HT	Aug 20-Sept 20

*Hunt numbers starting with a "C" = Community, "D" = Drawing, "HT" = Harvest ticket, "R" = Registration, "T" = Tier II. See pages 14-15.

NEW! Mule deer and white-tailed deer may be harvested. See page 28 for more information.

OPEN TO:		R = RESIDENTS ONLY	B = RESIDENTS AND NONRESIDENTS	N = NONRESIDENTS ONLY	
OPEN TO:	UNIT/ AREA	BAG LIMIT AND SPECIAL INSTRUCTIONS		PERMIT/ HUNT #*	OPEN SEASON
Sheep					
<ul style="list-style-type: none"> • Nonresident hunters must be accompanied by a guide, see page 10. • See definition of full-curl horn and drawings on page 33. • Ram horns must be sealed within 30 days of kill and horns must accompany meat from the field. 					
R	11	One ram with full-curl horn or larger. Youth hunt only		HT	Aug 1-Aug 5
N		One ram with full-curl horn or larger every four regulatory years. Youth hunt only			
R		One ram with full-curl horn or larger		HT	Aug 10-Sept 20
N		One ram with full-curl horn or larger every four regulatory years			
Wolf					
• Hides must be sealed within 30 days of kill.					
B	11	Five wolves			Aug 10-Apr 30
Wolverine					
• Hides must be sealed within 30 days of kill.					
B	11	One wolverine			Sept 1-Jan 31

*Hunt numbers starting with a "C" = Community, "D" = Drawing, "HT" = Harvest ticket, "R" = Registration, "T" = Tier II. See pages 14-15.



Liz Luber, took this young bull with the entire family in tow, two miles from motorized access off the Denali Hwy. Unit 13. Scott, Liz, Sage 5, Aspen 3, Juniper 1, Paisley 6. Photo Credit: Liz Luber