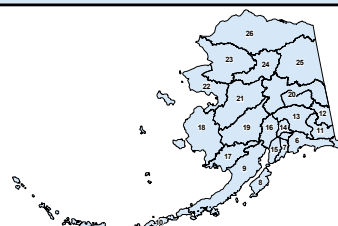


Unit 1A-1B Southeast Mainland

Region 1

0 5 10 20
Miles



Game Management Units / Special Management Areas

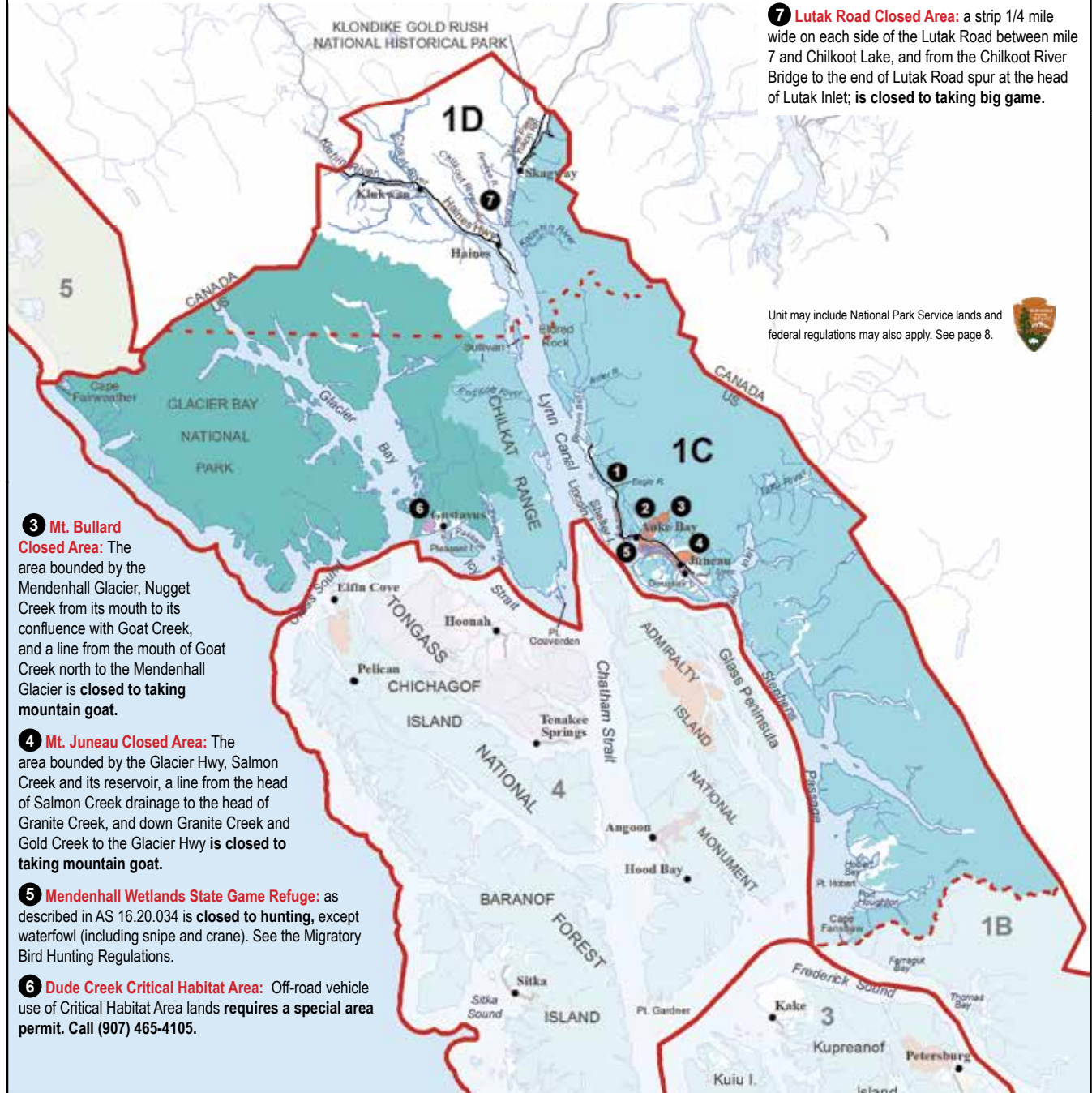
Closed Areas	National Parks	Military Boundary
Controlled Use Areas	National Preserves & Other Federal Lands	Military Closure
Management Areas	Unit Boundary	Tangle Lakes Archaeological District
State Refuges, Sanctuaries, & Critical Habitat Areas	Subunit Boundary	Roads
Other State Lands	City Boundary	Railroads
		Trails

State Restricted Areas:

- 1 Juneau Road System Closed Area:** The area between the coast and a line 1/4 mile inland of the following road systems: Glacier Hwy from Mile 0 to the northern bank of Peterson Creek, Douglas Hwy from the Douglas city limits to the northeast bank of Fish Creek, Mendenhall Loop Road and Thane Road; **is closed to taking big game.**
- 2 Mendenhall Lake Closed Area:** The area within 1/4 mile of Mendenhall Lake, the U.S. Forest Service Mendenhall Glacier Visitor's Center and the Center's parking area; **is closed to hunting.**

- 7 Lutak Road Closed Area:** a strip 1/4 mile wide on each side of the Lutak Road between mile 7 and Chilkoot Lake, and from the Chilkoot River Bridge to the end of Lutak Road spur at the head of Lutak Inlet; **is closed to taking big game.**

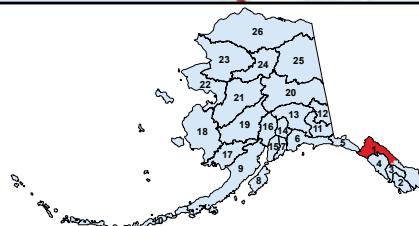
Unit may include National Park Service lands and federal regulations may also apply. See page 8.



Unit 1C-1D Southeast Mainland

Region 1

0 5 10 20
Miles



Game Management Units / Special Management Areas

 Closed Areas	 National Parks	 Military Boundary
 Controlled Use Areas	 National Preserves & Other Federal Lands	 Military Closure
 Management Areas	 Unit Boundary	 Tangle Lakes Archaeological District
 State Refuges, Sanctuaries, & Critical Habitat Areas	 Subunit Boundary	 Roads
 Other State Lands	 City Boundary	 Railroads
		 Trails

Unit 1 Southeast Mainland

State restricted
areas on pgs. 39-40

Unit 1: All mainland drainages from Dixon Entrance to Cape Fairweather, those islands east of the center line of Clarence Strait from Dixon Entrance to Caamano Point, all islands in Stephens Passage and Lynn Canal north of Taku Inlet, Pleasant Island, and all seaward waters and lands within three miles of these coastlines;

Unit 1A: all drainages in Unit 1 south of the latitude of Lemesurier Point including all drainages into Behm Canal and excluding all drainages of Ernest Sound;

Unit 1B: all drainages in Unit 1 between the latitude of Lemesurier Point and the latitude of Cape Fanshaw, including all drainages of Ernest Sound and Farragut Bay, and including the islands east of the center lines of Frederick Sound, Dry Strait (between Sergief and Kadin islands), Eastern Passage, Blake Channel (excluding Blake Island), Ernest Sound and Seward Passage;

Unit 1C: that portion of Unit 1 draining into Stephens Passage and Lynn Canal north of Cape Fanshaw and south of the latitude of Eldred Rock, including Berners Bay, and Sullivan Island, and that portion north of Icy Strait and south of the latitude of Eldred Rock, including Pleasant Island, and excluding drainages into Farragut Bay;

Unit 1D: that portion of Unit 1 north of the latitude of Eldred Rock, and excluding Sullivan Island and the drainages of Berners Bay.

OPEN TO:		R	= RESIDENTS ONLY		B	= RESIDENTS AND NONRESIDENTS		N	= NONRESIDENTS ONLY	
OPEN TO:	UNIT/ AREA	BAG LIMIT AND SPECIAL INSTRUCTIONS						PERMIT/ HUNT #*	SEASON	
Black Bear		<ul style="list-style-type: none">•A white-colored bear may not be taken in Units 1C and 1D.•See pgs. 24-27 for bear information and salvage requirements.•Evidence of sex must remain naturally attached as required.•If you wound a black bear, it counts toward your bag limit for the regulatory year.								
R	1C south of Taku	Two bears but not more than one may be a blue or glacier bear						HT	Sept 1-June 30	
N		One bear	Nonresident hunters using a registered guide, or accompanied by resident second-degree of kindred, see pg. 10							
		One bear by permit	Nonresident hunters NOT using a registered guide, and NOT accompanied by resident second-degree of kindred, see pg. 10				DL018			
R	1A 1B 1C 1D remainder	Two bears but not more than one may be a blue or glacier bear						HT	Sept 1-June 30	
N		One bear								
Brown/ Grizzly Bear		<ul style="list-style-type: none">•Nonresident hunters must be accompanied by a guide, see pg. 10.•See pgs. 24-27 for additional bear hunting information.•Evidence of sex must remain naturally attached to the hide.•If you wound a brown bear, it counts toward your bag limit for the regulatory year.								
B	1A 1B 1C remainder	One bear every four regulatory years by permit available online at hunt.alaska.gov or in person in Douglas, Haines, Ketchikan, Petersburg, and Sitka beginning Aug 15						RB062	Sept 15-Dec 31	
		One bear every four regulatory years by permit available online at hunt.alaska.gov or in person in Douglas, Haines, Ketchikan, Petersburg, and Sitka beginning Feb 27						RB072	Mar 15-May 31	
B	1C Berners Bay drainages	One bear every regulatory year by permit available online at hunt.alaska.gov or in person in Douglas, Haines, Ketchikan, Petersburg, and Sitka beginning Aug 15						RB063	Sept 15-Dec 31	
		One bear every regulatory year by permit available online at hunt.alaska.gov or in person in Douglas, Haines, Ketchikan, Petersburg, and Sitka beginning Feb 27						RB073	Mar 15-May 31	
B	1D	One bear every four regulatory years by permit available online at hunt.alaska.gov or in person in Douglas, Haines, Ketchikan, Petersburg, and Sitka beginning Aug 15				Hunters must watch the brown bear identification video “Take a Closer Look” before obtaining a permit		RB050	Sept 15-Dec 31	
		One bear every four regulatory years by permit available online at hunt.alaska.gov or in person in Douglas, Haines, Ketchikan, Petersburg, and Sitka beginning Feb 27						RB051	Mar 15-May 31	

*Hunt numbers starting with "D" = Drawing, "HT" = Harvest ticket, "R" = Registration, "T" = Tier II. See pages 14-15.

OPEN TO:		R	= RESIDENTS ONLY		B	= RESIDENTS AND NONRESIDENTS		N	= NONRESIDENTS ONLY		
OPEN TO:	UNIT/ AREA	BAG LIMIT AND SPECIAL INSTRUCTIONS						PERMIT/ HUNT #*	SEASON		
<div>Deer</div> <ul style="list-style-type: none">• Same day airborne hunting of deer allowed, see pg. 19.• Harvest tickets must be validated in sequential order, and unused tickets must be carried when you hunt.• In all hunts limited to one sex, evidence of sex must remain naturally attached to the meat or antlers must remain naturally attached to the entire carcass, with or without viscera.• Mule deer and white-tailed deer may be harvested, see pg. 28 for more information.											
B	1A	Cleveland Peninsula south of the divide between Yes Bay and Santa Anna Inlet				Two bucks		HT	Aug 1-Nov 30		
B	1A	remainder	Four bucks				Aug 1-Dec 31				
B	1B	Two bucks				Aug 1-Dec 31					
B	1C	Douglas Island	Four deer total only one of which may be a doe				Bucks		Aug 1-Sept 14		
							Any deer		Sept 15-Dec 31		
B	1C	Lincoln, Shelter, and Sullivan islands	Four deer total				Bucks		Aug 1-Sept 14		
							Any deer		Sept 15-Dec 31		
B	1C	remainder	Two bucks				Aug 1-Dec 31				
B	1D									no open season	
<div>Goat</div> <ul style="list-style-type: none">• Taking of nannies with kids is prohibited. Taking of males is encouraged.• Nonresident hunters must be accompanied by a guide, see pg. 10.• All goat hunters are required to successfully complete the online Mountain Goat Identification quiz prior to hunting, proof of completion must be carried in the field, see hunt.alaska.gov.• Resident hunters that harvest a nanny in Unit 1D are prohibited from taking a goat in Unit 1D for the next regulatory year.											
B	1A	Revillagigedo Island South, that portion bounded on the north beginning at the north banks of Roosevelt Lagoon, Naha River and Heckman Lake to the inlet of Naha River into Heckman Lake; then southeast along the valley to the east shoreline of the Salt Lagoon at the head of George Inlet, then south along the east coastline of George Inlet then south to Mountain Point, and continuing along the southern shoreline of Revillagigedo Island through Tongass Narrows around Clover Passage to the point of beginning					One goat by permit	DG005 DG006	Aug 15-Dec 31		
B	1A 1B	Cleveland Peninsula south of the divide between Yes Bay and Santa Anna Inlet				One billy by permit		DG008	Aug 1-Dec 31		
B	1B	north of Bradfield Canal and the north fork of the Bradfield River	One goat by permit available online at hunt.alaska.gov or in person in Douglas, Haines, Ketchikan, Petersburg, and Sitka beginning July 15				RG004	Aug 1-Dec 31			
R	1A	remainder	Two goats by permit available online at hunt.alaska.gov or in person in Douglas, Haines, Ketchikan, Petersburg, and Sitka beginning July 15					RG002	Aug 1-Dec 31		
N	1B	remainder	One goat by permit available online at hunt.alaska.gov or in person in Douglas, Haines, Ketchikan, Petersburg, and Sitka beginning July 15					RG001	Aug 1-Dec 31		
B	1C	draining into Lynn Canal and Stephens Passage between Antler River and Eagle Glacier/River				One goat by permit available online at hunt.alaska.gov or in person in Douglas, Haines, and Petersburg beginning July 15		RG012	Oct 1-Nov 30		
B	1C	draining into Stephens Passage between Eagle Glacier/River and the mouth of Little Sheep Creek, except that portion of Unit 1C bounded by Montana Creek Trail, McGinnis Creek to its headwaters, then due north to the edge of the south side of the Mendenhall Glacier, then north and west along the edge of the Mendenhall and Herbert Glaciers, then along the southwest side of Herbert Glacier/River back to the Montana Creek Trail, and also excluding that portion above 2000 feet and south of the west ridge of West Peak							no open season		
B	1C	that portion bounded by Montana Creek Trail, McGinnis Creek to its headwaters, then due north to the edge of the south side of the Mendenhall Glacier, then north and west along the edge of the Mendenhall and Herbert Glaciers, then along the southwest side of Herbert Glacier/River back to the Montana Creek Trail							no open season		

*Hunt numbers starting with "D" = Drawing, "HT" = Harvest ticket, "R" = Registration, "T" = Tier II. See pages 14-15.

OPEN TO:		R	= RESIDENTS ONLY	B	= RESIDENTS AND NONRESIDENTS	N	= NONRESIDENTS ONLY			
OPEN TO:	UNIT/ AREA	BAG LIMIT AND SPECIAL INSTRUCTIONS				PERMIT/ HUNT #*	SEASON			
Goat <i>continued</i>										
B	1C	that mainland portion draining into the south bank of Little Sheep Creek, above 2,000 feet and south of the west ridge of West Peak, with the contour and ridge being the boundary, Gastineau Channel south of Little Sheep Creek, Stephens Passage, and Taku Inlet between the mouth of Little Sheep Creek and Taku Glacier, including that portion on the south side of Blackerby Ridge encompassed by a line from Observation Peak west along the ridgeline down to the 1,000-foot contour, east along that contour to the north shore of Salmon Creek Reservoir, north of the main drainage into the head of the reservoir following that drainage south and east up to the ridgeline and east to Olds Mountain.			One goat by bow and arrow only by permit available online at hunt.alaska.gov or in person in Douglas, Haines, and Petersburg beginning July 15		RG014	Aug 1-Nov 30		
R	1C	drainages of the Chilkat Range south of the south bank of the Endicott River		One goat by permit available online at hunt.alaska.gov or in person in Douglas, Haines, and Petersburg beginning July 15		RG015	Aug 1-Nov 30			
N							Sept 1-Nov 30			
B	1C	remainder	One goat by permit available online at hunt.alaska.gov or in person in Douglas, Haines, and Petersburg beginning July 15			RG013	Aug 1-Nov 30			
R	1D	that portion between Taiya Inlet/River and the White Pass & Yukon Railroad	One goat by bow and arrow only by permit available online at hunt.alaska.gov or in Douglas, Haines, and Petersburg beginning July 15			RG024	Sept 15-Nov 30			
N			One billy by bow and arrow only by permit available online at hunt.alaska.gov or in Douglas, Haines, and Petersburg beginning July 15							
R	1D	that portion north of the northwest saddle of Tugahgo Mt. east of the Chilkat River, south of the U.S./Canada Border and south and west of the Ferebee River and Glacier to Lutak Inlet, excluding that portion of the Takshanuk Range north of the mouth of Goat Hollow east to Assignment Pass			One goat by permit available online at hunt.alaska.gov or in person in Douglas, Haines, and Petersburg beginning July 15		RG023	Sept 15-Nov 15		
N					One billy by permit available online at hunt.alaska.gov or in person in Douglas, Haines, and Petersburg beginning July 15					
R	1D	that portion between the Ferebee River and Glacier and Taiya River and Inlet, and between the White Pass & Yukon Railroad and the Katzehin River	One goat by permit available online at hunt.alaska.gov or in person in Douglas, Haines, and Petersburg beginning July 15			RG024	Sept 15-Nov 30			
N			One billy by permit available online at hunt.alaska.gov or in person in Douglas, Haines, and Petersburg beginning July 15							
R	1D	that portion of Takshanuk Range extending from the northwest saddle of Tugahgo Mountain to the city of Haines			One goat every four regulatory years by permit available in person in Haines and Skagway beginning July 15. Youth hunt only		RG025	Sept 15-Nov 15		
R	1D	remainder	One goat by permit available online at hunt.alaska.gov or in person in Douglas, Haines, and Petersburg beginning July 15			RG026	Aug 1-Dec 31			
N			One billy by permit available online at hunt.alaska.gov or in person in Douglas, Haines, and Petersburg beginning July 15							

*Hunt numbers starting with "D" = Drawing, "HT" = Harvest ticket, "R" = Registration, "T" = Tier II. See pages 14-15.

OPEN TO:		R	= RESIDENTS ONLY		B	= RESIDENTS AND NONRESIDENTS		N	= NONRESIDENTS ONLY	
OPEN TO:	UNIT/ AREA	BAG LIMIT AND SPECIAL INSTRUCTIONS						PERMIT/ HUNT #*	SEASON	
Moose <ul style="list-style-type: none">• In Units 1B and 1C, that portion south of Point Hobart, including all Port Houghton drainages, a damaged, broken, or altered antler is not considered a spike-fork antler.• Spike-fork, 50-inch antlers, and brow tines are defined on pgs. 30-31.• In bag limit, “moose” means an animal of either sex; “bull” means a male moose.• In all hunts limited to one sex, evidence of sex must remain naturally attached to the meat.• Nonresident moose hunters are required to successfully complete a Nonresident Moose Hunter Orientation course prior to hunting, proof of completion is required in the field, see pg. 31.										
B	1A	One bull by permit available online at hunt.alaska.gov or in person in Douglas, Ketchikan, and Petersburg beginning Aug 15						RM022	Sept 15-Oct 15	
B	1B	One bull with spike-fork antlers or 50-inch antlers or antlers with 3 or more brow tines on at least one side, or antlers with 2 or more brow tines on both sides by permit available online at hunt.alaska.gov or in person in Craig, Douglas, Kake, Ketchikan, Petersburg, and Sitka beginning Aug 15						RM038	Sept 15-Oct 15	
B	1C	Berners Bay drainages						no open season		
B	1C	south of Point Hobart, including all Port Houghton drainages	One bull with spike-fork antlers or 50-inch antlers or antlers with 3 or more brow tines on at least one side, or antlers with 2 or more brow tines on both sides by permit available online at hunt.alaska.gov or in person in Craig, Douglas, Kake, Ketchikan, Petersburg, and Sitka beginning Aug 15					RM038	Sept 15-Oct 15	
B	1C	west of Excursion Inlet, north of Icy Passage (Gustavus hunt area)	One bull with spike-fork antlers or 50-inch antlers or antlers with 3 or more brow tines on at least one side by permit available online at hunt.alaska.gov or in person in Douglas, Ketchikan, Petersburg, and Sitka beginning Aug 15					RM049	Sept 15-Oct 15	
B	1C	remainder	One bull by permit available online at hunt.alaska.gov or in person in Douglas, Ketchikan, Petersburg, and Sitka beginning Aug 15					RM046	Sept 15-Oct 15	
R	1D	One bull with spike-fork antlers or 50-inch antlers or antlers with 3 or more brow tines on at least one side by permit						TM059	Sept 15-Oct 7	
N								no open season		
Wolf <ul style="list-style-type: none">• No nonresident locking-tag required.• Hides must be sealed within 30 days of kill.										
B	1A	south of Bradfield Canal and the east fork of the Bradfield River					Five wolves		Aug 1-May 31	
B	1B									
B	1B	remainder					Five wolves		Aug 1-Apr 30	
	1C									
	1D									
Wolverine <ul style="list-style-type: none">• Hides must be sealed within 30 days of kill.										
B	1	One wolverine							Sept 1-Feb 15	

*Hunt numbers starting with “D” = Drawing, “HT” = Harvest ticket, “R” = Registration, “T” = Tier II. See pages 14-15.