



# 2021-2022 Alaska Drawing Permit Hunt Supplement

## ATTENTION ALL HUNTERS!

- All hunts listed in this supplement take place in 2021, unless designated as 2022.
- For hunts that take place in two calendar years, permit winners will need to purchase a locking-tag (if applicable) and hunting license for each calendar year they plan to hunt. Permit winners in the fall 2021 season that are unsuccessful must purchase a new locking-tag (if applicable) and hunting license to continue hunting their permit in the spring 2022 season.
- The online application period begins November 1 and ends December 15 at 5 p.m. (AKST).
- Drawing results will be announced by the **third Friday of February**.
- **Antlerless hunts must be authorized by advisory committees in order to be held.** Application fees will **not be refunded** if the antlerless moose hunts are not authorized.
- All applications submitted are final and application fees will not be refunded.

## Read This Section BEFORE Applying

- You must obtain or have applied for an Alaska big game hunting license prior to applying (except Alaska residents 17 years of age and younger). However, if you are a nonresident applying for emperor goose **only**, you may alternatively obtain or have applied for an Alaska small game hunting license prior to applying.
- A hunter must be 10 years of age or older by the starting date of the hunt to obtain a permit.
- Each hunt is assigned a unique hunt number. Use only hunt numbers listed in this supplement.
- Applicants may submit up to six applications per species, regardless if it is an individual or party application and regardless of how many separate orders are placed. Applicants may apply for the same hunt more than once, or multiple hunts, as long as they do not exceed six applications per species. Exceptions listed below:
  - Moose:
    - Koyukuk Controlled Use Area (KCUA):
      - All hunters that were issued any KCUA moose permit last year are ineligible to receive a Drawing permit for any KCUA moose hunt this year.
      - Guided nonresident moose hunters may not submit more than one application for a KCUA moose hunt.
    - Applicants for 21E moose draw hunts may submit up to six applications for DM837 OR may submit up to six applications for DM839, but not both.
  - Kodiak Brown Bear:
    - Nonresidents hunting with a registered guide may not submit more than one application for one Kodiak brown bear hunt for the spring of 2021, and may not submit more than one application for one hunt for the fall of 2021.
- Nonresidents who will become residents by the starting date of the hunt may apply for resident hunts; however, they must purchase a nonresident big game hunting license in order to apply for those hunts.
- **The number of permits actually issued may be adjusted up or down depending on the outcome of the most recent population surveys. Many of these surveys are not completed until after the publication of this supplement.** The number of permits may also be adjusted up or down from the number listed in this supplement for administrative reasons.
- No person may receive more than one Drawing permit per species per regulatory year.
- If you fail to report on a Drawing, Registration (including Tier I, Nelchina caribou), Targeted, or Tier II permit, even if you claim the postal service lost your report, **you will be ineligible to receive any permits for the next regulatory year, including all Drawing hunts listed in this supplement.**
- If you received a Drawing permit last regulatory year, you are ineligible to receive a Drawing permit for the same hunt this regulatory year. This restriction does not apply to those who received an undersubscribed Drawing permit.
- Permits are not transferable.
- Hunt area maps are available online at <http://hunt.alaska.gov>.

## How to Apply

- Apply early!** Read the Drawing permit hunt application instructions carefully.
- Select the hunt numbers you want to apply for, locate your hunting license and go online to: <http://hunt.alaska.gov>
  - You must apply online (VISA, MC, Discover, and American Express only; cash and checks are not accepted). There is NO REFUND of application or license fees.
  - In addition to the cost of your hunting license, there is a fee each time you apply for a draw hunt. For black bear, brown bear, caribou, elk, emperor goose, moose, mountain goat, and Dall sheep hunts, the fee is \$5. For bison and muskox hunts, the fee is \$10.
  - A hunter may apply individually OR two (2) hunters desiring to hunt together may apply as a party. For a party application, both hunters apply on the same application and, if drawn, both hunters will receive permits. Residents and nonresidents applying as a party need to verify that the hunt they are applying for is open to both residencies and any applicable guide requirements are met for the nonresident. Both party applicants must meet all eligibility requirements. If either member of the party is ineligible for any reason, the entire application is invalid, and neither hunter will be entered into the drawing.

## Youth Hunting Opportunities

- Resident hunters aged 10-17 that have successfully completed a Basic Hunter Education course, or hunters (resident and nonresident) under the age of 10, are allowed to hunt on behalf of an adult permit holder under the direct and immediate supervision of that adult. The adult permit holder must be a licensed hunter, 18 or older, and is responsible for ensuring all legal requirements are met.
- Youth Drawing hunts are designated with a Y instead of a D. Only youth aged 10-17 during the hunt are eligible to apply. **Basic Hunter Education is required, see page 3 for additional information.**

## Basic Hunter Education Requirements

- Requirements for hunters before hunting in **Units 7, 13, 14, 15, and 20:**  
**If you were born after January 1, 1986 and are 18 years old or older**, you must have successfully completed a Basic Hunter Education course before you hunt in the units listed above.  
**If you are under 18 years of age**, you must have either successfully completed a Basic Hunter Education course before you hunt in the units listed above or be under the direct immediate supervision of a licensed hunter who is:
  - (a) 18 years of age or older and has successfully completed a Basic Hunter Education course
  - OR-
  - (b) born on or before January 1, 1986.
- In addition to the units listed above, some hunts or hunt areas require Basic Hunter Education, regardless of the age of the applicant. For those hunts, permit winners must have successfully completed a Basic Hunter Education course prior to hunting.

## Apply Online by 5 p.m. (AKST) December 15!

For application information visit <http://hunt.alaska.gov> or contact your local ADF&G office.

If you need an alternative to applying online, contact your local ADF&G office by **5 p.m. (AKST) November 20** and we will provide accommodation.

**Apply early!** Due to the high volume of traffic on the website during the last few days, those who attempt to apply at that time can expect delays.

## Guide Information

### Guide Requirements for Nonresidents

- Nonresidents who are citizens of the United States are required to be personally accompanied in the field by an Alaska-licensed guide OR an Alaska resident relative 19 years of age or older within the second-degree of kindred\* when hunting brown/grizzly bear, Dall sheep, or mountain goat.
- Nonresidents who are not citizens of the United States (nonresident aliens) are required to be personally accompanied in the field by an Alaska-licensed guide when hunting any big game species.
- Those intending to hunt with an Alaska-licensed guide should make certain there is an available guide registered to guide in the area they plan to hunt. Having successfully obtained a permit does not guarantee the availability of a guide.
- All hunters, guided and unguided, are responsible for their own actions and should be knowledgeable of all requirements under the Alaska Hunting Regulations.

### Guide-Client Contracts required for nonresident hunts

All nonresidents hunting big game species that require an Alaska-licensed guide must have a signed guide-client contract before or at the time of application. These hunts are identified with the "handshake" symbol shown here.



To get started, select an Alaska-licensed registered or master guide who is currently registered for all or a portion of the Guide Use Area (GUA) where you wish to hunt and for the year the permit is valid. You can find this information by contacting:

Big Game Commercial Services Board:  
PO Box 110806  
Juneau, Alaska 99811-0806  
Phone (907) 465-2543  
Email: [biggamecommercialservicesboard@alaska.gov](mailto:biggamecommercialservicesboard@alaska.gov)  
Website: <https://www.commerce.alaska.gov/web/cbp/main>

Once you decide on a guide, finalize the guide-client contract. This guide-client contract should allow the guide to submit your draw application and provide hunting services.

**Guides:** when applying for your client, be sure to select Registered Guide and enter your Unique Verification Code (UVC).

Nonresidents hunting with a resident relative 19 years of age or older, within the second-degree of kindred\*, do not need an Alaska-licensed guide, but must select the appropriate option on the application.

**\*Second-degree of kindred:** A father, mother, brother, sister, son, daughter, spouse, grandparent, grandchild, brother/sister-in-law, son/daughter-in-law, father/mother-in-law, stepfather, stepmother, stepsister, stepbrother, stepson, or stepdaughter.

### Guide and Transporter Differences

Hunters should be aware that, except for a registered or master guide, it is illegal for anyone to provide for compensation any supplies, equipment, or services (other than transportation) to a big game hunter in the field. In other words, transporters and individuals may not legally receive compensation for providing vehicles, fuel, bear bait and/or stations, camping, hunting, or game processing equipment or any hunting services such as cleaning of game, glassing, packing, etc. from a permanent or nonpermanent structure in the field or on a boat on saltwater. Licensed transporters may provide transportation services and accommodations (room and board) only at a personally owned permanent structure in the field or on a boat on saltwater. It is illegal for a transporter to accompany or remain in the field at a nonpermanent structure with a big game hunter who is a client of the person except as necessary to perform transportation services. Unlicensed individuals cannot legally provide transportation services or accommodations for compensation.

## Undersubscribed Drawing Hunts

Undersubscribed Drawing hunts are hunts that had fewer applicants than available permits. If undersubscribed permits are available, information about the permits will be posted online at <http://hunt.alaska.gov> on the **first Friday in March**. Contact the local ADF&G office nearest the hunt for more information.

Hunters are able to obtain undersubscribed permits for the same species of a Drawing permit for the same regulatory year.

## Permit Reissue for Deployed Military

Active duty military personnel deployed to a combat zone who are unable to use their Drawing permit may be reissued a permit for the same hunt the following regulatory year. Information and forms are available at:

[http://www.adfg.alaska.gov/index.cfm?adfg=huntlicense.military\\_permits](http://www.adfg.alaska.gov/index.cfm?adfg=huntlicense.military_permits).

Additional information is available by contacting the Permit Hunt Administrator, ADF&G, Division of Wildlife Conservation, 1801 S Margaret Dr, Palmer, AK 99645. Phone: (907) 746-6398 or email: [dfg.dwc.huntpermit.reissue@alaska.gov](mailto:dfg.dwc.huntpermit.reissue@alaska.gov)

## Proxy Hunting

Proxy hunting is for residents only. You may proxy hunt for caribou in Drawing hunts. You may proxy hunt for moose in Drawing hunts that are bull hunts with no antler restrictions or antlerless moose hunts. For moose and caribou, antler destruction is required for both the hunter's and the beneficiary's animal. For all other proxy regulations, see the current Alaska Hunting Regulations.

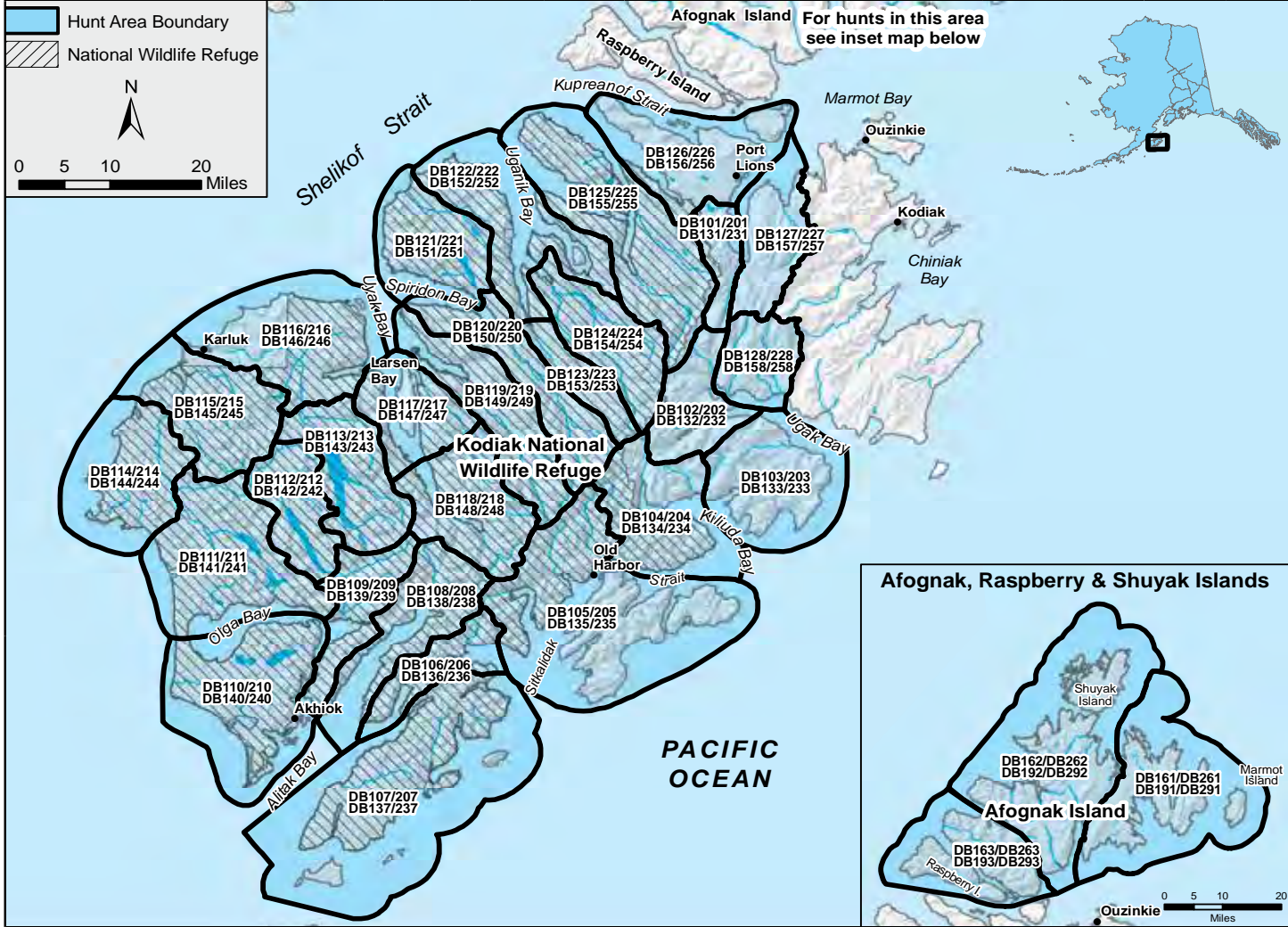
**Additional instructions, information on weapons-restricted hunts, and results of last year's Drawing hunts can be found on the back page of this supplement.**

The State of Alaska is an Affirmative Action/Equal Opportunity Employer. Contact the Division of Wildlife Conservation at (907) 465-4190 for alternative formats of this publication. Comments or questions regarding this publication may be emailed to [natalie.weber@alaska.gov](mailto:natalie.weber@alaska.gov).



Kodiak Brown Bear

Hunt Maps available online at  
<http://hunt.alaska.gov>



**Reporting Requirements**

**Successful Hunters** -- report in person to ADF&G in Kodiak within 15 days of harvest, and submit your completed hunt report. The bear skull (unfrozen and removed from the skin) and hide (unfrozen, with claws and evidence of sex intact and naturally attached) must be presented for sealing within 30 days of harvest and prior to leaving Game Management Unit 8.

**Guide Requirements**

Nonresident brown bear hunters who are citizens of the United States must be accompanied in the field by an Alaska-licensed guide registered to guide in the hunt area, or an Alaska resident relative 19 years of age or older, within the second-degree of kindred.\* See "Alaska Residents or Nonresidents Hunting with Resident Relatives" section below.


Nonresident brown bear hunters who are not citizens of the United States (nonresident aliens) must be accompanied in the field by an Alaska-licensed guide registered to guide in the hunt area. See "Nonresidents and Nonresident Aliens Hunting with an Alaska-licensed Guide" section below.

**The application period previously held in May for Fall hunts is now combined with the Nov/Dec application period.**

- Drawing winners will be notified by mail, but permits may only be obtained in person at ADF&G in Kodiak prior to going afield. Permits for the Spring 2021 hunts will be available beginning March 2, 2021. Permits for the Fall 2021 hunts will be available beginning October 5, 2021.
- All check-ins and check-outs must be done at ADF&G in Kodiak during normal working hours.
- A valid Alaska big game hunting license, Big Game Tag Record, and brown/grizzly bear locking-tag must be presented at ADF&G in Kodiak before a permit will be issued.
- Hunters are restricted to a 15-consecutive-day hunt period that they must select when they pick up their permit.
- The bag limit is one bear every four regulatory years, and a legal bear is any bear except cubs or females accompanied by cubs. A wounded bear counts against your bag limit for the regulatory year.
- Applicants successfully drawn for a fall Kodiak bear hunt are ineligible to receive another Kodiak bear permit the following spring.
- Much of south and east Afognak Island and northern Kodiak Island is privately owned and subject to land use fees. Access permits are available from land owners. Land status maps and addresses of land owners are available online at: <http://www.dnr.state.ak.us/mlw/planning/easmtatlas/kodiak/#MAPS-TXT>.

**Residents and Nonresidents hunting with Resident Relatives<sup>1</sup> (DB200 Series): Application Period for All Hunts is November 1 - December 15**

**Guided Nonresidents (DB100 Series): Application Period for ALL HUNTS (Spring AND Fall) is November 1 - December 15**

Alaska Residents or Nonresidents Hunting with Resident Relatives Fall 2021 and Spring 2022					Fall Season: Oct. 25 - Nov. 30 Spring Season: Apr. 1 - May 15		 Nonresidents and Nonresident Aliens Hunting with an Alaska-licensed Guide Spring 2021, Fall 2021			
Nonresidents intending to hunt with a resident relative within second degree of kindred must apply for the DB200 series of permit hunts listed in chart at right.	Hunt Number		Number of Permits		Residents and nonresidents within second-degree of kindred use hunt numbers on left side of this chart when applying; guided nonresidents use hunt numbers on the right.	Hunt Number		Number of Permits		Guide-Client Contracts are required at the time of application. In addition, guides may only submit as many hunt applications as permits available for that hunt. A party permit counts as two hunt applications.  Guided nonresidents may apply for only one fall and one spring Kodiak brown bear Drawing permit (DB100 series).  All nonresident Kodiak bear hunters who are not hunting with a resident relative must be accompanied in the field by an Alaska-licensed guide registered to hunt in the area. Kodiak National Wildlife Refuge and some private landowners only allow certain guides to take nonresident bear hunters on their lands. Prior to applying for a permit for these areas (marked in the table at left with an asterisk), hunters are strongly encouraged to check on guide availability. For a fee, a list of the Alaska-licensed guides registered for particular hunt areas may be obtained from Big Game Commercial Services Board, P.O. Box 110806, Juneau, AK, 99811, Phone (907) 465-2534.  Successful applicants have until the close of business March 12 (Spring 2021 hunt) or October 8 (Fall 2021 hunt) to cancel (in writing to Kodiak ADF&G) their Kodiak bear Drawing permit. Hunters who do not cancel their hunt on or prior to this date will not be eligible for a Kodiak bear Drawing permit for the remainder of the regulatory year. If a successful applicant cancels a permit, ADF&G will choose an alternate for that permit from the alternate list. Alternate lists for each unit area are produced during the Drawing process.  If there are no alternates available for the hunt, cancelled permits will be issued on a first-come, first-served basis beginning March 18 (Spring 2021 hunt) or October 15 (Fall 2021 hunt) and up until the first day of the hunt. No cancelled permits will be issued past the first day of the hunt. To reserve one of these permits, a hunter or an agent must provide the guide's unique verification code (obtained by the guide from Big Game Commercial Services Board) to ADF&G in Kodiak.  If there are no applicants for a Drawing permit, or if the alternate list for a particular area is exhausted, we will issue all remaining permits on a first-come, first-served basis starting on February 26 for the Spring 2021 hunts, August 10 for the Fall 2021 hunts and up until the first day of the season (Spring: April 1; Fall: October 25). To reserve one of these permits a hunter, guide, or agent must provide the guide's unique verification code (obtained by the guide from Big Game Commercial Services Board) and the hunters information to ADF&G in Kodiak in person before the first day of the season. No permits will be issued to hunters whose information, including guides unique verification code, is not submitted to ADF&G in Kodiak prior to the start of the season.
	Fall 2021	Spring 2022	Fall 2021	Spring 2022		Area	Fall 2021	Spring 2021	Fall 2021	
A maximum of four nonresidents guided by resident relatives will be awarded permits for each season, with a maximum total of eight permits per regulatory year.	DB201	DB231	3	2	Kizhuyak Bay	DB101	DB131	1	---	
	DB202	DB232	5	2	West Ugak Bay	DB102	DB132	4	1	
	DB203	DB233	5	1	South Ugak Bay	DB103	DB133	4	---	
Two nonresidents intending to hunt with a resident relative may not apply as a party; only one permit is issued per hunt to a nonresident hunting with a resident relative.	DB204	DB234	4	1	Kiliuda Bay	DB104	DB134	3	---	
	DB205	DB235	4	2	Three Saints & Barling bays*	DB105	DB135	3	3	
	DB206	DB236	3	---	Kaiugnak Bay*	DB106	DB136	2	3	
<b><sup>1</sup>Second-degree of kindred:</b> <b>A father, mother, brother, sister, son, daughter, spouse, grandparent, grand-child, brother/sister-in-law, son/daughter-in-law, father/mother-in-law, stepfather, stepmother, stepsister, stepbrother, stepson, or stepdaughter.</b>	DB207	DB237	3	3	Aliulik Peninsula*	DB107	DB137	2	4	
	DB208	DB238	3	2	Deadman Bay*	DB108	DB138	2	4	
	DB209	DB239	2	1	Dog Salmon River*	DB109	DB139	1	3	
	DB210	DB240	3	2	South Olga Lakes**	DB110	DB140	2	3	
	DB211	DB241	3	2	Red Lake*	DB111	DB141	2	4	
	DB212	DB242	2	---	Frazer Lake*	DB112	DB142	1	3	
	DB213	DB243	3	2	Karluk Lake**	DB113	DB143	2	3	
	DB214	DB244	3	1	Halibut Bay*	DB114	DB144	2	3	
	DB215	DB245	3	2	Sturgeon River**	DB115	DB145	2	3	
	DB216	DB246	3	1	North Karluk River**	DB116	DB146	2	4	
	DB217	DB247	3	2	North Uyak Bay**	DB117	DB147	2	3	
	DB218	DB248	2	---	South Uyak Bay*	DB118	DB148	1	4	
	DB219	DB249	2	1	Zachar Bay*	DB119	DB149	1	3	
	DB220	DB250	2	1	South Spiridon Bay*	DB120	DB150	1	3	
	DB221	DB251	3	---	Spiridon Lake*	DB121	DB151	2	3	
	DB222	DB252	3	1	Uganik Bay*	DB122	DB152	2	4	
	DB223	DB253	2	---	South Arm, Uganik Bay*	DB123	DB153	1	2	
	DB224	DB254	3	2	Uganik Lake*	DB124	DB154	2	4	
	DB225	DB255	3	2	Uganik Island & Terror Bay*	DB125	DB155	2	4	
	DB226	DB256	6	1	Kupreanof Peninsula	DB126	DB156	2	---	
	DB227	DB257	7	4	Sharatin Bay	DB127	DB157	2	---	
	DB228	DB258	7	5	Wild Creek	DB128	DB158	2	1	
	DB261	DB291	7	13	East Afognak & Marmot islands	DB161	DB191	3	1	
	DB262	DB292	7	3	Central Afognak & Shuyak islands	DB162	DB192	3	1	
	DB263	DB293	7	3	Southwest Afognak & Raspberry islands	DB163	DB193	3	---	
	* Areas mostly or entirely included in exclusive guide areas									
	**Areas partially included in exclusive guide areas									



Brown/Grizzly Bear







Hunt Maps available online at  
<http://hunt.alaska.gov>

- A brown/grizzly bear locking-tag is required.
- A legal bear is any bear except cubs or females accompanied by cubs. In Unit 4, a wounded bear counts against your bag limit for the regulatory year. In Units 4 and 10, the bag limit is one bear every four regulatory years; all remaining Drawing brown bear hunts (DB468, DB470, DB685, DB690 and DB987) have a bag limit of one bear every regulatory year.
- Successful hunters must report within 15 days of kill, unless specified otherwise on permit.
- Successful hunters must present the skull (unfrozen and removed from the skin) and hide (unfrozen, with claws and evidence of sex attached) for sealing within 30 days of the kill.

**Guide Requirements:**

- Nonresidents hunters who are not citizens of the United States (nonresident aliens) must be accompanied in the field by an Alaska-licensed guide and are not eligible for Unit 4 Drawing brown bear hunts (DB077 and DB088).
- Nonresidents applying for the remaining Drawing brown bear hunts (DB375, DB376, DB468, DB470, DB685, DB690 and DB987), excluding aliens, must be accompanied in the field by an Alaska-licensed guide or an Alaska resident relative 19 years of age or older within second-degree of kindred.

If undersubscribed permits are available, information about these permits will be posted online at <http://hunt.alaska.gov> on the **first Friday in March**. Undersubscribed Drawing hunts are hunts that had fewer applicants than available permits. Contact the local ADF&G office nearest the hunt for more information.

Game Management Unit, Area	Hunt No.	Number of Permits	Season Dates		Additional Requirements and Information
			2021	2022	
<b>4</b> <i>Nonresidents guided by resident relative</i>	DB077	3	Sept. 15-Dec. 31	-----	<b>Hunt Area:</b> Unit 4  Nonresident hunters applying for DB077 may NOT use an Alaska-licensed guide.
<b>4, Outside Drainages</b> <i>Nonresidents guided by resident relative</i>	DB088	2	-----	Mar. 15-May 31	<b>Hunt Area:</b> (outside drainages) Chichagof Island south and west of a line which follows the crest of the island from Rock Point (N 58°, W 136° 21'), to Rodgers Point (N 57° 35', W 135° 33' ) including Yakobi and other adjacent islands; Baranof Island south and west of a line which follows the crest of the island from Nismeni Point (N 57° 34', W 135° 25' ), to the entrance of Gut Bay (N 56° 44', W 134° 38'), including the drainages into Gut Bay, Kruzof Island, and other adjacent islands.  Nonresident hunters applying for DB088 may NOT use an Alaska-licensed guide.
<b>10, Unimak Island</b> 	DB375	8	Oct. 1-Dec. 31	-----	<b>Hunt Area:</b> Unimak Island. The bag limit is one bear every four regulatory years and a legal bear is any bear except cubs or females accompanied by cubs.
	DB376	2	-----	May 10-May 31	
<b>14C, Eklutna Lake Management Area within Chugach State Park</b>  <i>Certified Bowhunters Only (see page 20)</i>	DB468	20	Sept. 1 thru May 31		<b>Hunt Area:</b> those portions of Chugach State Park within the Eklutna Lake Management Area.  <b>Prior to applying for this hunt, IBEP certification is required. Prior to hunting, Basic Hunter Education is required.</b>
<b>14C, Chugach State Park Mgmt. Area</b> 	DB470	15	Sept. 1 thru May 31		<b>Hunt Area:</b> those portions of Chugach State Park Management Area in the Peters Creek, Little Peters Creek, Thunderbird Creek, upper Ship Creek (upstream from Fort Richardson and excluding Tokle Creek drainage), Indian Creek, Bird Creek (excluding Bird Creek Regional Park), and upper Eagle River (above Icicle Creek) drainages. Chugach State Park prohibits the discharge of firearms and bows within ½ mile of the Seward Hwy and trailheads. <b>Prior to hunting, Basic Hunter Education is required.</b>
<b>22B and 22C</b>  <i>Nonresidents Only</i>	DB685	27	22B: Aug. 1 thru June 15		If undersubscribed, these permits will be available at ADF&G in Nome; information about these permits will be posted online at <a href="http://hunt.alaska.gov">http://hunt.alaska.gov</a> when available.
			22C: Aug. 1-Oct. 31	22C: Apr 1-June 15	
<b>22D and 22E</b>  <i>Nonresidents Only</i>	DB690	21	Aug. 1 thru June 15		
<b>26B</b>  <i>Nonresidents Only</i>	DB987	14	Aug. 25 thru May 31		<b>Hunt Area:</b> Unit 26B. A portion of this hunt is included in the Dalton Hwy Corridor Management Area.  <b>Dalton Hwy Corridor Management Area (DHCMA)</b> - that portion within Unit 26B, extending five miles from each side of the Dalton Hwy, including the driveable surface of the Dalton Hwy, from the Yukon River to the Arctic Ocean, and including the Prudhoe Bay Closed Area. The area within the Prudhoe Bay Closed Area is closed to the taking of big game; the remainder of the DHCMA is closed to hunting; however, <b>big game, small game, and fur animals may be taken in the area by bow and arrow only</b> ; no motorized vehicle may be used to transport hunters, their gear, or parts of game within the DHCMA except aircraft, boats, and licensed highway vehicles on the following designated roads: 1) Dalton Hwy; 2) Bettles Winter Trail during periods when BLM and the City of Bettles announce that the trail is open to winter travel; 3) Galbraith Lake road from the Dalton Hwy to the BLM campground at Galbraith Lake, including the gravel pit access road when the gate is open; 4) Toolik Lake Road, excluding the driveway to the Toolik Lake Research Facility; 5) The Sagavanirktok River access road two miles north of Pump Station 2; 6) any constructed roadway or gravel pit within 1/4 mile of the Dalton Hwy. However, a snowmachine may be used to transport hunters, their hunting gear, or parts of game across the management area from land outside the management area to access land on the other side of the management area. Any hunter traveling on the Dalton Hwy must stop at any check station operated by the department within the DHCMA. <b>See Weapons-Restricted hunts, page 20.</b>

How does the random drawing work?

All permit applications are entered into a database and checked for potential problems such as correct hunt numbers, date of birth, hunting license information, etc. A computer then randomly assigns a “draw number” to each hunt on each valid application. Party hunt applications receive one draw number for each hunt, meaning both applicants share a single random draw number for each hunt in the party application.

Permits are assigned to applicants with the lowest draw numbers, up to the number of permits allocated for that particular hunt. If five permits are to be awarded for a particular hunt, the five permits will be assigned to the five lowest draw numbers. Note this may differ slightly when it comes to party applications, where two party members share the same draw number. For example, if four of the five permits have already been assigned, and a party application has the next-lowest draw number, the party application will be skipped. This is because only one permit remains available, while two permits would have to be assigned (one for each member of the party). In those situations, the one remaining permit will be assigned to the individual applicant with the next-lowest draw number.

After all permits have been tentatively assigned for a species, the list is checked to identify any individuals assigned two permits for the same species. In those situations, the individual is awarded one permit for the species, based upon how they ranked their choices on their permit application. The other permit is then awarded to the individual applicant with the next-lowest draw number. This process is repeated for all hunts for that species, until all possible permits are awarded.

In a few specific hunts alternate lists are required in order to maximize hunting opportunity. The alternate list is generated from all remaining applicants using the original randomly-assigned draw numbers. If the original applicant drawn does not notify the department of their intent to hunt by the date required, the next applicant(s) on the alternate list will be offered a permit until all permits have been awarded.

Youth Drawing Hunts

Youth Drawing hunts are limited to children aged 10-17 at the time of the hunt and an accompanying adult. If the youth is a resident, the youth must be accompanied by any licensed resident hunter 21 years of age or older. If the youth is a nonresident, the accompanying adult must be a licensed resident hunter 21 years of age or older who is a parent, stepparent, or legal guardian of the child. The bag limit counts against both the youth and the accompanying adult. **Basic Hunter Education is required for all youth hunters participating in Youth Drawing hunts, regardless of their age or if their accompanying adult has Basic Hunter Education.** Youth Drawing hunts are designated with a Y and only youth are eligible to apply. Some youth hunts are restricted to residents only, and those hunts are marked in this supplement.

Black Bear

Hunt Maps available online at  
<http://hunt.alaska.gov>

- A black bear locking-tag is required for all nonresidents.
- Successful hunters must report within 15 days of kill. Bears must be sealed within 30 days of the kill (see Alaska Hunting Regulations for salvage and sealing requirements).
- In Units 1-3, bears wounded by a hunter count toward the bag limit of that hunter for the regulatory year.
- In Unit 1C, South; in Unit 2, and on Kuiu and Kupreanof Islands in Unit 3:
  - Nonresident hunters who will not be accompanied in the field by an Alaska-licensed guide or qualified resident relative within the second degree of kindred must have a DL018 or DL027-DL030 permit.
  - Nonresident hunters who will be accompanied in the field by an Alaska-licensed guide or qualified resident relative within the second degree of kindred cannot apply for DL018 or DL027-DL030, but rather must obtain a black bear harvest ticket.

If undersubscribed permits are available, information about these permits will be posted online at <http://hunt.alaska.gov> on the **first Friday in March**.  
Undersubscribed Drawing hunts are hunts that had fewer applicants than available permits. Contact the local ADF&G office nearest the hunt for more information.

Game Management Unit, Area	Hunt No.	Number of Permits	Season Dates		Additional Requirements and Information
			2021	2022	
1C, South <i>Nonresidents Nonguided Only</i>	DL018	4	Sept. 1 thru June 30		<b>Hunt Area:</b> that portion of Unit 1C from the south bank of Taku Inlet and the Taku River to the U.S./Canada border, then south to the Unit 1C/1B boundary at Cape Fanshaw.
2 <i>Nonresidents Nonguided Only</i>	DL027	40	Sept. 1-Dec. 31	-----	<b>Hunt Area:</b> Unit 2
	DL028	51	-----	Jan. 1-June 30	
3, Kuiu Island <i>Nonresidents Nonguided Only</i>	DL029	11	Sept. 1 thru June 30		<b>Hunt Area:</b> Unit 3, Kuiu Island
3, Kupreanof Island <i>Nonresidents Nonguided Only</i>	DL030	31			<b>Hunt Area:</b> Unit 3, Kupreanof Island
14C, Joint Base Elmendorf Richardson (JBER) <i>Certified Shotgun Hunters Only (see page 20)</i>	DL455	25	Sept. 1 thru June 15		<b>Hunt Area:</b> portions of JBER. Basic Hunter Education is required for this hunt.  <b>Attention:</b> This Joint Base Elmendorf Richardson (JBER) hunt is subject to closure due to military operations. This hunt may be stopped for specific time periods or limited to specific areas on short (6 hours) notice. Check in/out on a daily basis.  JBER will require successful applicants to pay a \$125 access fee, and may require successful applicants to demonstrate proficiency with the weapon they intend to use.
14C, McHugh Creek <i>Certified Shotgun Hunters or Certified Muzzleloader Hunters Only (see page 20)</i>	DL457	3	Oct. 1-Oct. 31	-----	<b>Hunt Area:</b> Unit 14C, McHugh Creek: all drainages into McHugh Creek; however, firearms may not be discharged within a 1/2 mile of the Seward Hwy. Special hunt conditions include Basic Hunter Education and muzzleloader certification (if using a muzzleloader), demonstrated shooting proficiency, orientation class, hunting on weekdays only, daily check-in/out and all parts of the bear not required to be salvaged must be removed from the field and disposed of properly.

Bison

Hunt Maps available online at  
<http://hunt.alaska.gov>

- A resident who wins a bison Drawing permit hunt is ineligible to apply for another bison permit for 10 years. A nonresident who wins a bison Drawing permit hunt is ineligible to apply for another bison permit.
  - If you are a resident and you were awarded a permit in regulatory year 2012 or more recently, you are ineligible to apply.
  - If you are a nonresident and you have been awarded a permit since regulatory year 2008 you are ineligible to apply.
- Application fee for a bison hunt is \$10 per individual, \$20 per party.
- All sealing must be done Monday through Friday (except holidays). Hours may vary by area office.

Game Management Unit, Area	Hunt No.	Number of Permits	Season Dates		Legal Bison	Reporting Requirements If Successful	Additional Requirements and Information
			2021	2022			
11, Chitina	DI450	2	Sept. 6-Nov. 30	-----	Either Sex	In person or by phone to ADF&G in Glennallen within 5 days of leaving the hunt area.	<b>Hunt Area:</b> drainages of the Chitina River east of the Chakina River and south and east of the Nizina River. This is a remote area, primarily accessible by light aircraft on small undeveloped gravel strips.
11 and portion of 13D, Copper River	DI454	24	Sept. 1 thru Mar. 31				<b>Hunt Area:</b> east of the Copper River, south of the Klawasi River, and west of the line from Mount Sanford to Mount Wrangell to Long Glacier west of the Kotsina River and that portion of Unit 13D east of the Edgerton Hwy. If a successful applicant fails to indicate intent to hunt (in writing to ADF&G, Box 47, Glennallen, AK 99588) by Sept. 1, we will choose an alternate for that permit. An alternate list for the hunt is produced during the Drawing process.  Hunting opportunity and success on public land is extremely limited. During the hunt period, most bison are found on private lands, where a \$1500 trespass fee is charged. Success is high on private land. If you do not have considerable knowledge of the local area, a considerable amount of time to hunt, or do not plan to purchase the trespass permit, please do not apply for this hunt.  Additional hunt information will be emailed from ADF&G in Glennallen prior to the hunt.
19C and 19D	DI351	20	Aug. 22-Oct. 10	-----			Bull
	DI352	10	-----	Mar. 1-Mar. 31			
20D, Delta	DI403	50	Oct. 1 thru Mar. 31 Hunters will be assigned specific start dates		Bull	In person to ADF&G in Delta Junction within 2 days of kill.	<b>Hunt Area:</b> Unit 20D Hunters must obtain permission from landowners to hunt on private land. Weapons-restrictions apply. Hunters must either attend an orientation in person at ADF&G in Delta Junction or complete an online orientation and test to receive certification of orientation prior to hunting. Orientation is available at: <a href="http://www.adfg.alaska.gov/index.cfm?adfg=deltabison.main">http://www.adfg.alaska.gov/index.cfm?adfg=deltabison.main</a> Special restrictions apply on military lands. Contact Fort Wainwright for details (907) 361-9686 <b>DI403:</b> Hunters will be assigned specific start dates between October 1 and November 15 (determined by order drawn) and can hunt from their start date until the end of the season (March 31). <b>DI404:</b> Hunters will be assigned, by order drawn, a 30-day hunt period in both the fall and spring seasons totaling 60 days of hunting opportunity.
	DI404	55	Oct. 1-Nov. 30 and Feb. 1-Mar. 31 Hunters will be assigned, by order drawn, a 30-day hunt period in both the fall and spring season totaling 60 days of hunting opportunity.		Either Sex		

What did the bison say when his son left for college?      **Bi-Son!**

Caribou

Hunt Maps available online at  
<http://hunt.alaska.gov>


• Members of a household that apply for a Unit 13 subsistence hunt (RC561, RC562, or CC001) are NOT eligible for ANY caribou Drawing hunts.

• Unit 13 caribou subsistence and Drawing hunts will be closely monitored. All or portions of the hunt areas may be closed or opened on short notice by Emergency Order.








































Game Management Unit, Area	Hunt No.	Number of Permits	Season Dates		Legal Caribou	Specimens Required (Return with Permit Report)	Reporting Requirements If Successful	Additional Requirements and Information
			2021	2022				
7, Kenai Mtns.	DC001	25	Aug. 10-Sept. 20	-----	Either Sex	None	Report within 10 days of kill	<b>Hunt Area:</b> that portion of Unit 7 north of the Sterling Hwy and west of the Seward Hwy. The Kenai Mountains caribou herd is usually found near Big Indian Creek. Access is generally from the Resurrection Trail. Contact Kenai National Wildlife Refuge, Soldotna, and U.S. Forest Service, Seward, for motorized access restrictions.  <b>This hunt occurs on federal lands and is subject to potential federal access restrictions.</b>
13 Youth Hunters Only Residents Only	YC495	200	Aug. 1-Aug. 5	-----	TBA		Report within 3 days of kill	<b>Hunt Area:</b> Unit 13 Eligible applicants: Resident youth who are 10 to 17 years old. Each permittee must be accompanied in the field by a licensed resident adult at least 21 years old. Bag limit counts against the bag limit of BOTH the permittee and the accompanying adult. Permittees and accompanying adults must wear hunter orange vests. <b>Basic Hunter Education is required for all youth hunters participating in Youth Drawing hunts, regardless of their age or if their accompanying adult has Basic Hunter Education.</b>
13 Residents Only	DC485	2000	Aug. 20-Sept. 20 and Oct. 21 thru Mar. 31 <b>Seasons may be closed by emergency order.</b>					<b>Hunt Area:</b> Unit 13
13 Nonresidents Only	DC475	50	Aug. 20-Sept. 20	-----	Bull		Report within 10 days of kill	<b>Hunt Area:</b> Units 14A and 14B: the caribou in this hunt tend to be in areas accessible only by aircraft.
14A and 14B	DC590	200	Aug. 10-Sept. 20  and Dec. 1 thru Mar. 15		Either Sex			<b>Hunt Area:</b> that portion of Unit 15B within the Kenai National Wildlife Refuge Wilderness Area. <b>This hunt area is closed to off-road vehicles and aircraft access is extremely limited.</b>
15B, Killey River	DC608	50	Aug. 10-Sept. 20	-----				<b>Hunt Area:</b> that portion of Unit 15C north of Fox River and Chernof Glacier, east of Windy Lake and south of Tustumena Glacier. Access to this area is difficult. <b>This area is closed to off-road vehicles and aircraft access is extremely limited.</b>
15C, Fox River	DC618	10						<b>Hunt Area:</b> Unit 20A
20A, Central Alaska Range	DC827	150			Bull		Report within 7 days of kill	<b>Hunt Area: Zone 1 of the Fortymile - White Mountains caribou registration hunt area.</b> Unit 20B, that portion within the Chatanika River drainage north and east of the Steese Hwy, and that portion south and east of the Steese Hwy, except the middle (East) fork of the Chena River drainage upstream from and including the Teuchet Creek drainage and except the Salcha River drainage, and Unit 25C, that portion east of the east bank of the mainstem of Preacher Creek to its confluence with American Creek, then east of the east bank of American Creek, excluding that portion within the drainage of the south fork of Birch Creek and excluding that portion within the Yukon–Charley Rivers National Preserve.  <b>Zone 3 of the Fortymile caribou registration hunt area.</b> Unit 20E, that portion including the Seventymile River downstream from the Granite Creek drainage, the North Fork Fortymile River drainage downstream from and including the Champion Creek drainage, the Middle Fork Fortymile River drainage downstream from the Joseph Creek drainage, the Mosquito Fork of the Fortymile River drainage downstream from the Wolf Creek drainage, the Dennison Fork drainages, the Ladue River drainages, and all drainages east of those drainages.  <b>One caribou per lifetime allowed for this permit.</b>
20B, 20E, and 25C, Fortymile White Mountains (Zones 1 and 3)  Youth Hunters Only	YC831	30	Aug. 1-Aug. 21	-----	Bull			<div><b>YC831 Fortymile Zones 1 and 3 Youth Hunt.</b> Eligible applicants: Resident and nonresident youth who are 10 to 17 years old during their assigned hunt period. Each permittee must be accompanied in the field by a licensed Alaska resident adult at least 21 years old. <b>The nonresident youth's accompanying resident adult must be a parent, stepparent, or legal guardian.</b> Bag limit counts against the bag limit of BOTH the youth permittee and the accompanying adult. Youth permittees and accompanying adults must wear hunter orange vests while hunting. <b>Basic Hunter Education is required for all youth hunters participating in Youth Drawing hunts, regardless of their age or if their accompanying adult has Basic Hunter Education.</b>  This youth hunt allows harvest in both Zones 1 and 3 prior to the registration hunt being opened.</div>

Elk

Hunt Maps available online at  
<http://hunt.alaska.gov>

Game Management Unit, Area	Hunt No.	Number of Permits	Season Dates 2021	Legal Elk	Specimens Required (Return with Permit Report)	Reporting Requirements If Successful	Additional Requirements and Information	
<b>3, Etolin Island and smaller associated islands</b>  <i>Certified Bowhunters Only (See page 20)</i>	DE318	25	Sept. 1-Sept. 30	Bull	 5-inch section of lower jaw with front teeth	In person or by phone to ADF&G in Petersburg, or Ketchikan within 5 days of kill	<b>Hunt Area:</b> that portion of Unit 3 bounded by a line beginning at the intersection of Stikine Strait and Clarence Strait, running southeast following the midline of Clarence Strait, down to its intersection with Ernest Sound, then northeast following the midline of Ernest Sound, excluding Niblack Islands, to its intersection with Zimovia Strait, then northwest following the western shoreline of Zimovia Strait to its intersection with Chichagof Passage, then west along the midline of Chichagof Passage to its intersection with Stikine Strait, then southwest along the midline of Stikine Strait back to the point of beginning. Zarembo, Bushy, Shrubby, and Kashevaroff islands are closed to elk hunting.  Successful hunters are requested to send a photo of their elk antlers to ADF&G in Petersburg.	
	DE321	50	Oct. 1-Oct. 15					
	DE323	50	Oct. 16-Oct. 31					
<b>8, Raspberry Island</b>	DE702	6	Oct. 1-Oct. 12	Bull	<div>In Unit 8, a wounded elk counts against your bag limit for the regulatory year.</div>		<b>Hunt Area:</b> that portion of Unit 8 on Raspberry Island. Access to this elk herd is by float plane or boat. Best access points are Onion Bay and Raspberry Strait.	
	DE704	6	Oct. 11-Oct. 22					
	DE706	150	Oct. 23-Nov. 30	Cow				
<b>8, SW Afognak Island</b>	DE711	15	Sept. 25-Oct. 9	Bull	<div>None</div>	In person or by phone to ADF&G in Kodiak within 2 days of completion of hunt and permit report by mail or online within 5 days	<b>Hunt Area:</b> Southwest Afognak, that portion of Afognak Island south and west of a line from the head of Back Bay (N 58° 05.3', W 152° 45.7') to Hatchery Peak (N 58° 07.2', W 152° 47.5'), to the head of Malina Bay (N 58° 09.3', W 152° 51.0') and adjacent islands. Much of the land is privately owned and subject to access fees. Land status maps and addresses of land owners are available at <a href="http://www.adfg.alaska.gov/index.cfm?adfg=accessbrochures.afognakmap">http://www.adfg.alaska.gov/index.cfm?adfg=accessbrochures.afognakmap</a> .	
	DE713	120	Oct. 8-Oct. 22	Cow			<b>Hunt Area:</b> Eastern Afognak, that portion of Afognak Island east of the main north-south logging road (1100 road) from the Danger Bay logging camp (N 58° 08.2', W 152° 32.9') north to its terminus at Discoverer Bay (N 58° 19.6', W 152° 21.8') and adjacent islands west of Marmot Strait. Much of the land is privately owned and subject to access fees. Land status maps and addresses of land owners are available at <a href="http://www.adfg.alaska.gov/index.cfm?adfg=accessbrochures.afognakmap">http://www.adfg.alaska.gov/index.cfm?adfg=accessbrochures.afognakmap</a> .	
<b>8, East Afognak Island</b>	DE721	35	Sept. 25-Oct. 9	Either Sex				<b>Hunt Area:</b> remainder of Unit 8. Much of the land is privately owned and subject to access fees. Land status maps and addresses of land owners are available at <a href="http://www.adfg.alaska.gov/index.cfm?adfg=accessbrochures.afognakmap">http://www.adfg.alaska.gov/index.cfm?adfg=accessbrochures.afognakmap</a> .
	DE723	35	Oct. 8-Oct. 22					
<b>8, Remainder</b>	DE715	50	Sept. 25-Oct. 9					
	DE717	50	Oct. 8-Oct. 22					





Goat						Hunt Maps available online at <a href="http://hunt.alaska.gov">http://hunt.alaska.gov</a>
•Taking of nannies with kids is prohibited. Taking of males is encouraged. •All sealing and in person reporting must be done Monday through Friday (except holidays). Hours may vary by area office.						
Game Management Unit, Area	Hunt No.	Number of Permits	Legal Goat	Season Dates 2021	Reporting & Specimen Requirements If Successful	Additional Requirements and Information
Unit 1			Either sex, taking of nannies with kids is prohibited	Aug. 15-Dec. 31	  In person to ADF&G in Ketchikan within 10 days of kill with horns for measuring	<b>Hunt Area:</b> that portion of Unit 1A beginning at a point at the outlet of Beaver Falls Creek and continuing west along the north bank of Beaver Falls Creek, then along the north shores of Lower Silvis Lake and Upper Silvis Lake, then southwest along the valley until meeting Whitman Creek, then west along the west bank of Whitman Creek, then along the west shoreline of Upper Whitman Lake, then south and west along the west bank of Whitman Creek and the south and west shoreline of Whitman Lake, then along the south bank of Whitman Creek to its outlet in George Inlet, then northeast along the coastline in George Inlet to the point of beginning. The area includes Achilles Mountain and Twin Peaks.
1A, Revillagigedo Island East 	DG005	5				<b>Hunt Area:</b> that portion of Unit 1A bounded on the north beginning at the north banks of Roosevelt Lagoon, Naha River and Heckman Lake to the inlet of Naha River into Heckman Lake; then southeast along the valley to Salt Lagoon at the head of George Inlet, then south along the west coastline of George Inlet to the outlet of Beaver Falls Creek; then west along the north bank of Beaver Falls Creek, then along the north shores of Lower Silvis Lake and Upper Silvis Lake, then southwest along the valley until meeting Whitman Creek, then west along the west bank of Whitman Creek, then along the west shoreline of Upper Whitman Lake, then south and west along the west bank of Whitman Creek and the south and west shoreline of Whitman Lake, then along the south bank of Whitman Creek to its outlet in George Inlet, then south to Mountain Point, and continuing along the southern shoreline of Revillagigedo Island through Tongass Narrows around Clover Passage to the point of beginning. The area includes Brown, Deer, Diana, Dude, and Mahoney Mountains.
1A and 1B, Cleveland Peninsula 	DG008	2				Billy
Unit 7			Either sex, taking of nannies with kids is prohibited. If you harvest a nanny, you will be prohibited from hunting any goats in Units 7 and 15 for 5 regulatory years	Aug. 10-Oct. 15	In person to ADF&G in Anchorage, Homer, Palmer, or Soldotna within 10 days of kill with horns for measuring	<b>Hunt Area:</b> Unit 7, see <a href="http://hunt.alaska.gov">http://hunt.alaska.gov</a> for individual areas and detailed maps.  The number of permits will be determined following fall surveys.
Resurrection Creek, West 	DG331	up to 5				
Mills Creek 	DG334	up to 12				
Crescent Lake 	DG338	up to 8				
Grant Lake 	DG339	up to 8				
Cecil Rhodes Mtn. 	DG341	up to 6				
Lost Lake 	DG342	up to 10				
Nellie Juan Lake 	DG344	up to 10				
Whidbey Bay 	DG345	up to 25				
Resurrection Peninsula 	DG346	up to 35				
Seward 	DG347	up to 20				
Petrof Lake 	DG351	up to 16				
Brown Mtn. 	DG352	up to 35				
Unit 8			Either sex, taking of nannies with kids is prohibited	Aug. 20-Oct. 25	In person or by phone to ADF&G in Kodiak within 2 days of completion of hunt, and permit report by mail or online within 5 days	<b>Hunt Area:</b> Unit 8, see <a href="http://hunt.alaska.gov">http://hunt.alaska.gov</a> for individual areas and detailed maps.  Hunters are encouraged, but not required, to bring their goat horns into Kodiak ADF&G office for measurement.
Wild Creek-Center Mtn. 	DG471	35				
Crown Mtn. 	DG472	12				
Hidden Basin-East Terror Lk. 	DG473	12				
Uganik River 	DG474	70				
Kiliuda Bay 	DG476	50				
South Road System 	DG478	80				
North Road System 	DG479	50				
Unit 13D				Aug. 10-Nov. 30	By mail within 10 days of kill	<b>Hunt Area:</b> that portion of Unit 13D west of the Richardson Hwy and that portion of 13D east of the Richardson Hwy north of the Tiekel River and west of the line beginning at the confluence of the Tiekel and Tsina Rivers running due south to the boundary of Unit 13D.
Unit 13D 	DG720	35				
Unit 14				Sept. 1-Oct. 31	In person or by phone to ADF&G in Palmer within 2 days of completion of hunt, and permit report within 5 days	<b>Hunt Area:</b> that portion of Unit 14A southeast of the Matanuska River to the ridge dividing Metal Creek and Grasshopper Creek.
14A, Metal Creek 	DG890	20				<b>Hunt Area:</b> that portion of Unit 14A east of the ridge dividing Metal Creek and Grasshopper Creek.
14A, Marcus Baker 	DG891	30			In person to ADF&G in Anchorage, or Palmer, within 10 days of kill with horns for measuring	<b>Hunt Area:</b> that portion of Unit 14C within the drainage of the East Fork of Eklutna River.
14C, East Eklutna 	DG852	3				<b>Hunt Area:</b> that portion of Unit 14C within the Eagle River drainage upstream from and including Icicle Creek drainage, but excluding Raven Creek drainage.
14C, Eagle River 	DG854	10				<b>Hunt Area:</b> that portion of Unit 14C within the upper Glacier Creek drainage including Winner Creek drainage, but excluding Crow Creek drainage.
14C, Glacier Creek 	DG856	5				<b>Hunt Area:</b> that portion of Unit 14C within the Bird Creek drainage including Penguin Creek drainage.
14C, Bird Creek 	DG858	4				<b>Hunt Area:</b> that portion of Unit 14C within the drainages of the Knik River upstream from, but not including, Big Timber Creek drainage.
14C, Lake George <i>Nonresidents Only</i> 	DG889	6				
Unit 15C			Aug. 10-Oct. 15	In person to ADF&G in Anchorage, Homer, Palmer, or Soldotna within 10 days of kill with horns for measuring	<b>Hunt Area:</b> Unit 15C, see <a href="http://hunt.alaska.gov">http://hunt.alaska.gov</a> for individual areas and detailed maps.  The number of permits will be determined following fall surveys.	
15C, Skilak Glacier 	DG354	up to 12				
15C, Indian Creek 	DG356	up to 15				
15C, Tustumena Glacier 	DG357	up to 10				
15C, Fox River 	DG358	up to 12				
15C, Bradley Lake 	DG359	up to 24				
15C, Dixon Glacier 	DG360	up to 40				
15C, Halibut Cove 	DG361	up to 25				
15C, Sadie Cove 	DG362	up to 22				
15C, Port Dick 	DG363	up to 36				
15C, Seldovia <i>Residents Only</i>	DG364	up to 24			<b>For DG364, access to this hunt area is limited due to private land ownership.</b>	



# Moose

Hunt Maps available online at  
**<http://hunt.alaska.gov>**

- Antlerless hunts must be authorized by advisory committees in order to be held.
- Moose hunters in Unit 7 must complete the Moose Hunter Orientation online at <http://hunt.alaska.gov/> prior to hunting.
- All sealing and in person or phone reporting must be done Monday through Friday (except holidays). Hours may vary by area office.
- In Unit 7, antlers are required to be sealed at ADF&G in Homer, Soldotna, or Anchorage within 10 days of take. Antlers may also be sealed at Wildlife Trooper offices in Units 7 and 15 by appointment only.

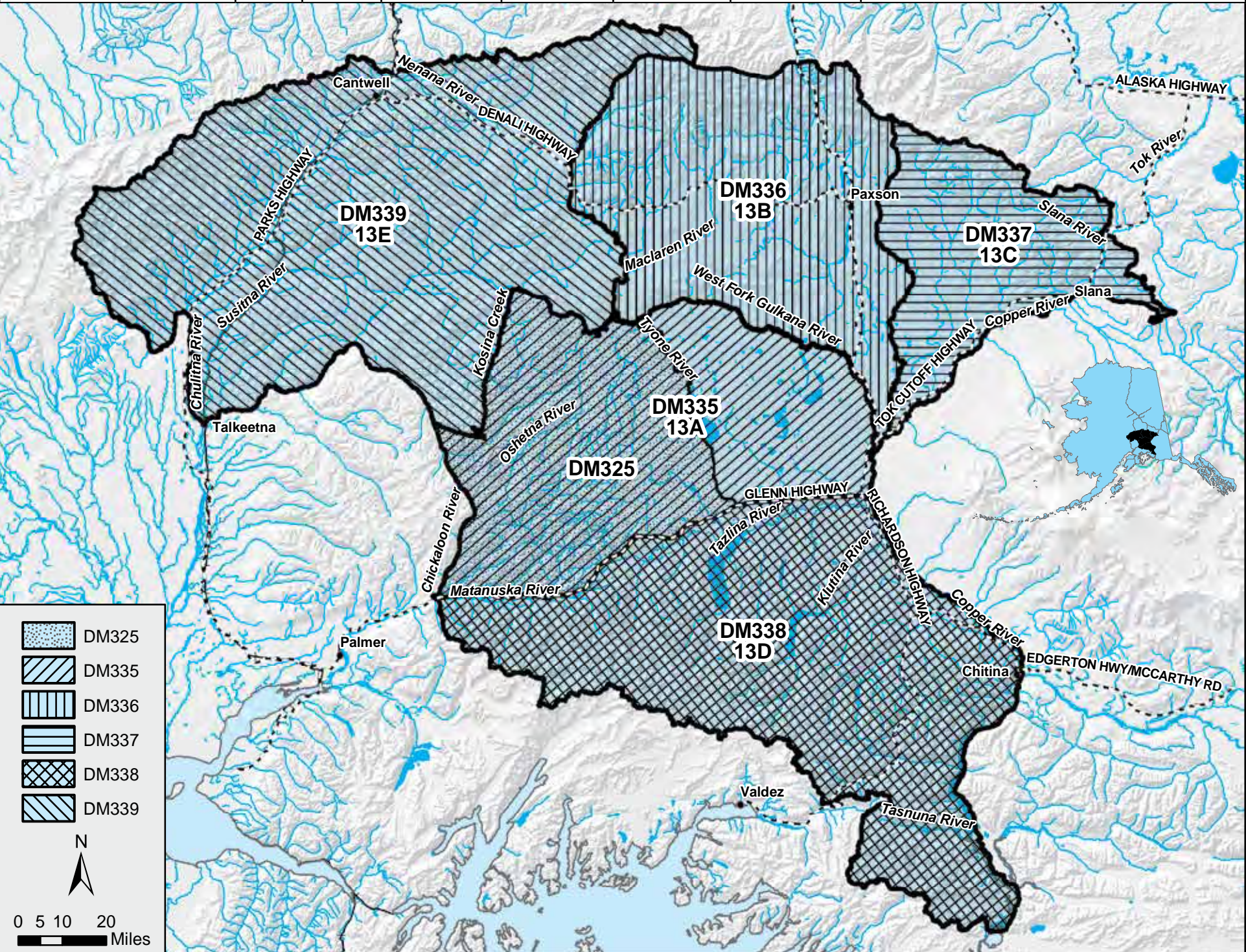
Game Management Unit, Area	Hunt No.	Number of Permits	Season Dates 2021	Legal Moose	Specimens Required (Return with permit report)	Reporting Requirements If Successful	Additional Requirements and Information
<b>1C, Berners Bay</b>	DM041	up to 4	Sept. 15-Oct. 15	Bull	 5-inch section of lower jaw with front teeth	In person or by mail to ADF&G in Douglas within 10 days of kill	<b>Hunt Area:</b> Unit 1C within the Berners Bay drainages.
<b>6C, Residents Only</b>	DM167	up to 20	Sept. 1-Oct. 31	Bull	None	In person or by phone to ADF&G in Cordova within 5 days of kill	<b>Hunt Area:</b> Unit 6C
<b>7 &amp; 14C, head of Turnagain Arm</b>	DM210	up to 40	Aug. 20-Sept. 30		 5-inch section of lower jaw with front teeth	In person to ADF&G in Anchorage or Palmer within 10 days of kill	<b>Hunt Area:</b> portions of Units 7 and 14C within the drainages of the Twentymile River, Placer River, and Placer Creek (Bear Valley) outside the Portage Closed Area.
<i>Residents Only</i>	DM211	up to 30	Aug. 20-Oct. 10	Antlerless			

# Unit 13 Moose

Hunt Maps available online at  
**<http://hunt.alaska.gov>**

**Members of a household that apply for a Unit 13 subsistence caribou permit (RC561, RC562, or CC001) are eligible to apply for Drawing moose hunts DM324 and DM325 ONLY.**

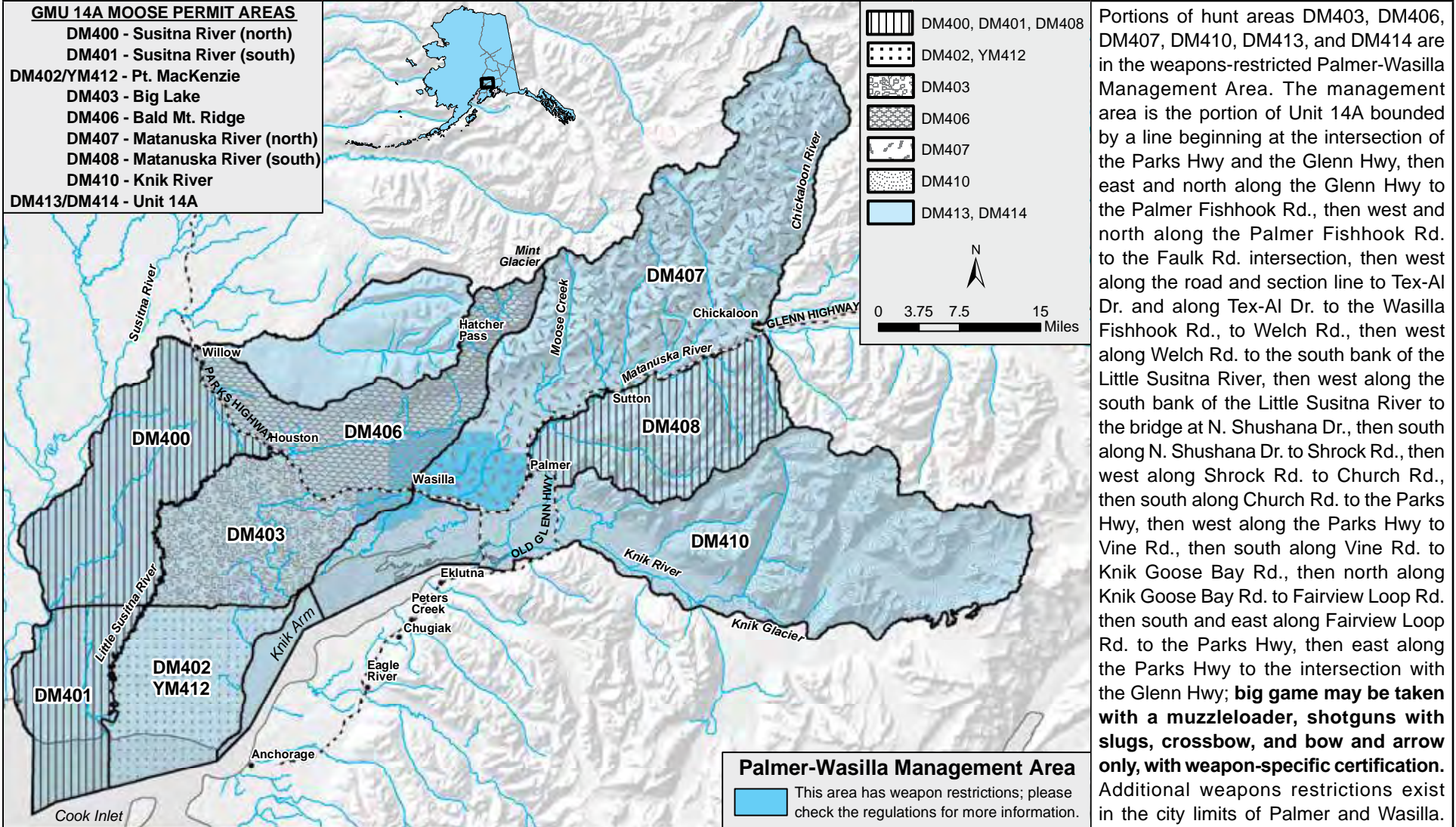
<b>13</b>	<i>Residents Only</i>	DM324	5	Sept. 1-Sept. 20	Bull	None	Online or by mail within 10 days of kill	<b>Hunt Area:</b> Unit 13
<b>13A West</b>	<i>Residents Only</i>	DM325	25	Oct. 1-Oct. 31 and Mar. 1-Mar. 31	Antlerless, taking of calves or cows with calves is prohibited		Online or by mail within 10 days of kill	<b>Hunt Area:</b> that portion of 13A west of Lake Louise Road, Lake Louise, Lake Susitna, Tyone Lake, and the Tyone River.
<b>13A Nonresidents Only</b>	DM335	15	Sept. 1-Sept. 20	Bull with 50-inch or larger antlers or at least 4 brow tines on at least one antler	By mail within 10 days of kill		<b>Hunt Area:</b> Unit 13A	
<b>13B Nonresidents Only</b>	DM336	25					<b>Hunt Area:</b> Unit 13B	
<b>13C Nonresidents Only</b>	DM337	25					<b>Hunt Area:</b> Unit 13C	
<b>13D Nonresidents Only</b>	DM338	25					<b>Hunt Area:</b> Unit 13D	
<b>13E Nonresidents Only</b>	DM339	25					<b>Hunt Area:</b> Unit 13E	






Unit 14A Antlerless Moose

Hunt Maps available online at  
<http://hunt.alaska.gov>



• Antlerless hunts must be authorized by advisory committees in order to be held.

• All in person reporting must be done Monday through Friday (except holidays). Hours may vary by area office.

Game Management Unit, Area	Hunt No.	Number of Permits	Season Dates 2021	Legal Moose	Specimens Required (Return with Permit Report)	Reporting Requirements If Successful	Additional Requirements and Information
14A, Susitna River, Redshirt Lake	DM400	up to 50	Aug. 25-Sept. 25	Antlerless	 5-inch section of lower jaw with front teeth	In person to ADF&G in Palmer or Anchorage within 10 days of kill	<b>Hunt Area:</b> that northwestern portion of Unit 14A bounded on the north by the Parks Hwy from the Little Susitna River to Willow Creek, and Willow Creek; and bounded on the west by the Unit Boundary; and bounded on the south by the Gas Pipeline Service Route/Right-of-Way Trail (snowmobile access trail) to Figure Eight and Flathorn Lakes; and bounded on the east by the Little Susitna River.
14A, Susitna River, Figure Eight Lake	DM401	up to 35					<b>Hunt Area:</b> that southwestern portion of Unit 14A bounded on the north by the Gas Pipeline Service Route (as described above in DM400); bounded on the west and south by the Unit Boundary; and bounded on the east by the Little Susitna River from the mouth to the Gas Pipeline Service Route where it crosses the Little Susitna River.
14A, Point MacKenzie	DM402	up to 40					<b>Hunt Area:</b> that southwestern portion of Unit 14A bounded on the west by the Little Susitna River; bounded on the north by a line along Knik-Goose Bay Road from mile 14 to its junction with Pt. MacKenzie Road, then along Pt. MacKenzie Road, Ayrshire Road, and extending due west along the Gas Pipeline Service Route (as described above in DM400) to the Little Susitna River.
14A, Point MacKenzie Youth Hunt	YM412	up to 25					<b>See Hunt Area description for DM402 above.</b> Eligible applicants: Resident youth who are 10 to 17 years old. Each permittee must be accompanied in the field by a licensed resident adult at least 21 years old. Bag limit counts against the bag limit of BOTH the permittee and the accompanying adult. Permittees and accompanying adults must wear hunter orange vests. <b>Basic Hunter Education is required for all youth hunters participating in Youth Drawing hunts, regardless of their age or if their accompanying adult has Basic Hunter Education.</b>
14A, Big Lake	DM403	up to 80					<b>Hunt Area:</b> that portion of Unit 14A bounded on the west by the Little Susitna River; bounded on the north by the Parks Hwy; bounded on the east by Knik-Goose Bay Road; and bounded on the south by Pt. MacKenzie Road, Ayrshire Road and extending due west along the Gas Pipeline Service Route (as described above in DM400) to the Little Susitna River.
14A, Bald Mountain Ridge	DM406	up to 60					<b>Hunt Area:</b> that western portion of Unit 14A bounded on the south and west by the Parks Hwy from Knik-Goose Bay Road to Willow Creek; bounded on the east by a line along Wasilla Fishhook Road to its junction with Palmer Fishhook Road, then north along Hatcher Pass Road to the first bridge crossing the Little Susitna River, then along the Little Susitna River to Mint Glacier, then along Mint Glacier to the Unit 14A boundary; and bounded on the north by a line running up Deception Creek from its mouth to its headwaters on Bald Mountain Ridge, then east and north along the drainage divide separating the Willow Creek and Little Susitna River drainages to the unit boundary.
14A, Matanuska River, north	DM407	up to 180					<b>Hunt Area:</b> that northeastern portion of Unit 14A bounded by a line beginning at the intersection of the Wasilla Fishhook Road and Parks Hwy; then along Wasilla Fishhook Road to Palmer Fishhook Road then north to the first bridge crossing the Little Susitna River, then upstream along Little Susitna River to Mint Glacier, then along Mint Glacier to the Unit 14A boundary; then along the Unit 14A boundary to the headwaters of the Chickaloon River, downstream along the Chickaloon River to its confluence with the Matanuska River, then along the north bank of the Matanuska River to the Old Glenn Hwy, west on the Old Glenn Hwy to the Glenn Hwy, south on the Glenn Hwy to the Parks Hwy, and west on the Parks Hwy to the point of origin.
14A, Matanuska River, south	DM408	up to 35					<b>Hunt Area:</b> that eastern portion of Unit 14A bounded by a line beginning at the confluence of the north bank of the Matanuska River and the Chickaloon River, then along the north bank of the Matanuska River to the Old Glenn Hwy bridge, then southeasterly along the Old Glenn Hwy to Maude Road, then easterly along Maude Road to McRoberts Creek, then upstream along McRoberts Creek to its headwaters, then east along the drainage divide between the Knik River and Matanuska River drainages to the Unit 14A boundary, then northerly along the boundary to the point of origin.
14A, Knik River	DM410	up to 150					<b>Hunt Area:</b> that southeastern portion of Unit 14A bounded on the west by a line running south from mile 14 Knik-Goose Bay Road to the tide-line, and by the Knik-Goose Bay Road from mile 14 to mile 0, and bounded on the north by the Parks Hwy from Knik-Goose Bay Road to the Glenn Hwy, and by the Glenn Hwy to the Old Glenn Hwy (Arctic Ave.) at Palmer, and bounded on the north and east by the Old Glenn Hwy east and south to Maud Road and by a line going east along Maud Road to McRoberts Creek, then east along McRoberts Creek to its headwaters, then east along the drainage divide between the Knik River and Matanuska River to the unit boundary, and along the unit boundary to the point of origin.
14A Residents Only	DM413	up to 200	Nov. 1-30				<b>Hunt Area:</b> Unit 14A
	DM414	up to 150	Dec 1-25				

Unit 14B Moose

Hunt Maps available online at  
<http://hunt.alaska.gov>

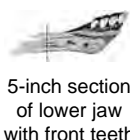
Game Management Unit, Area	Hunt No.	Number of Permits	Season Dates 2021	Legal Moose	Specimens Required (Return with Permit Report)	Reporting Requirements If Successful	Additional Requirements and Information
14B Residents Only	DM416	10	Aug. 25-Sept.25	Bull	None	Report online, by mail, or in person to ADF&G in Palmer within 10 days of kill	<b>Hunt Area:</b> 14B



# Unit 14C Moose

Hunt Maps available online at <http://hunt.alaska.gov>



- Antlerless hunts must be authorized by advisory committees in order to be held.
- All in person or phone reporting must be done Monday through Friday (except holidays). Hours may vary by area office.

Game Management Unit, Area	Hunt No.	Number of Permits	Season Dates		Legal Moose	Specimens Required (Return with Permit Report)	Reporting Requirements If Successful	Additional Requirements and Information			
			2021	2022							
<b>14C, Joint Base Elmendorf Richardson (JBER)</b>			Sept. 1-Nov. 15  and  Dec. 15 thru Jan. 15		Bull	<div>Warning: Joint Base Elmendorf Richardson (JBER) hunts are subject to closure due to military operations. Hunts may be stopped for specific time periods or limited to specific areas on short (6 hours) notice. Check in/out on a daily basis.</div> <div>JBER will require successful applicants to pay a \$150 access fee, and may require successful applicants to demonstrate proficiency with the weapon they intend to use.</div>	In person to ADF&G in Anchorage or Palmer within 10 days of kill	<div>Hunt Area: portions of JBER. See box at left for proficiency testing requirements. Basic Hunter Education is required for these hunts.</div> <div>Qualified Disabled Veterans and Qualified Disabled Active-Duty Military (for DM421 and DM426): Military physician's affidavit stating 50% or greater service-connected disability or is certified by the U.S. Department of Veteran's Affairs as having incurred a 50% or greater service-connected disability.</div>			
<i>Certified Muzzleloader Hunters Only (see page 20)</i>	DM422	15							Antlerless		
	DM423	3									
	Qualified Disabled Veterans Only DM421	5			Either Sex						
<i>Certified Bowhunters Only (see page 20)</i>	DM424	40	Sept. 1-Nov. 15	-----					Bull		
	DM427	25	Dec. 15 thru Jan. 15							Either Sex	
	Qualified Disabled Veterans Only DM426	20									
	DM428	10			Sept. 1-Sept. 30				-----		Bull
	DM430	3	Oct. 15-Nov. 15	-----							
<b>14C, Knik River &amp; Hunter Creek</b> <i>Residents Only</i>	DM441	5	Sept. 1-Sept. 30	-----	Antlerless				<div></div> 5-inch section of lower jaw with front teeth	By phone on day of kill (907) 267-2185, and in person to ADF&G in Anchorage or Palmer within 10 days of kill	<b>Hunt Area:</b> that portion of Unit 14C within the drainages of Hunter Creek and Knik River.
<b>14C, Peters &amp; Little Peters Creek drainages</b> <i>Residents Only</i>	DM443	5		-----		<b>Hunt Area:</b> that portion of Unit 14C within the drainages of Peters Creek and Little Peters Creek, east of the Old Glenn Hwy.					
<b>14C, Edmonds and Mirror Lake Parks and the northern portion of the remainder of 14C</b> <i>Residents Only</i> <i>Certified Bowhunters Only (see page 20)</i>	DM444	2	Oct. 20-Nov. 15	-----	Bull	<b>Hunt Area:</b> that portion of Unit 14C that includes Edmonds Lake and Mirror Lake Municipal Parks (excluding areas around school district lands, the Mirror Lake Picnic area and private inholdings) and that portion of "the remainder of 14C" (outside special management areas) that drains into the Knik Arm of Cook Inlet, excluding Fire Island, the portion northeast of Eagle River in Sec. 32, and the portion south of the south bank of the Eagle River to the north side of the Glenn Hwy. In Edmonds and Mirror lake parks hunting is allowed Monday through Friday 8 A.M. - 6 P.M and daily check-in/check-out is required. If successful in the portion of the hunt area including Edmonds and Mirror lake parks, this hunt requires the removal of the entire carcass, including the guts, as well as additional hunt conditions. Permit winners will be required to attend a hunt orientation and pass a proficiency test.					
<b>14C, Ship Creek drainage above JBER</b>	DM446	10	Sept. 1-Sept. 15	-----	Bull	In person to ADF&G in Anchorage or Palmer within 10 days of kill	<b>Hunt Area:</b> that portion of Unit 14C within the drainages of Ship Creek above the JBER boundary, except for the Tokle Creek drainage.				
	DM447	10	Sept. 16-Sept. 30	-----			<b>Hunt Area:</b> that portion of Unit 14C west of the Old Glenn Hwy between JBER and Peters Creek. <b>Most of this area is privately owned and moose hunting is not allowed in Beach Lake Park; therefore, hunter success is lower than in other areas.</b>				
<b>14C, Birchwood Management Area</b> <i>Certified Bowhunters Only (see page 20)</i>	DM448	3	Sept. 1-Sept. 30	-----	Bull						
<b>14C, Anchorage Management Area</b> <i>Residents Only</i>  <i>Certified Muzzleloader Hunters</i> OR <i>Certified Shotgun Hunters Only (see page 20)</i>	DM466	8	Nov. 1-Nov. 30	-----	Antlerless			<b>Upper Campbell Creek (DM466):</b> all drainages flowing west into Campbell Creek upstream from the Prospect Heights footbridge. The boundary runs from the Prospect Heights footbridge upstream along the north bank of South Fork Campbell Creek to Gray Lake, then to Green Lake and continuing to Powerline Pass. From Powerline Pass the boundary follows the ridgeline to The Wedge, The Ramp, Mount Williwaw, Mount Elliot, Wolverine Peak, Rusty Point and back to the footbridge.			
	DM467	5					<b>McHugh Creek (DM467):</b> all drainages into McHugh Creek; excluding that area within a 1/2 mile of the Seward Hwy or within 1/2 mile of a developed facility.				
<b>Special hunt conditions for both hunts (DM466 and DM467) include:</b> Basic Hunter Education and Muzzleloader certification (if using a muzzleloader), demonstrated shooting proficiency, orientation class (in October), hunting on weekdays only, daily check-in/ out and moving unsalvaged parts at least 100 yards from trails or other designated park features. Shotgun hunters must use shotguns with front/rear sights or scope only. Permit winners may be restricted to specific areas within the boundaries of this hunt.											

# Unit 15 Moose

Hunt Maps available online at <http://hunt.alaska.gov>

- Antlerless hunts must be authorized by advisory committees in order to be held.
- Moose hunters in Unit 15 must complete the Moose Hunter Orientation online at <http://hunt.alaska.gov/> prior to hunting.
- All sealing and in person reporting must be done Monday through Friday (except holidays). Hours may vary by area office. In Unit 15, antlers are required to be sealed at ADF&G in Homer, Soldotna, or Anchorage within 10 days of take. Antlers may also be sealed at Wildlife Trooper offices in Units 7 and 15 by appointment only.

Game Management Unit, Area	Hunt No.	Number of Permits	Season Dates 2021	Legal Moose	Reporting & Specimen Requirements If Successful	Additional Requirements and Information
<b>15B, East of Sterling Hwy</b> <i>Residents Only</i>	DM508	up to 50	Sept. 1-Sept. 25	Bull	Report by mail within 10 days of kill.  <div></div>	<b>Hunt Area:</b> Unit 15B East of the Sterling Highway. Access into Unit 15B is difficult. ATV's are not permitted on Kenai National Wildlife Refuge lands and aircraft access is extremely limited.
<b>15C, Northwest</b> <i>Residents Only</i>	DM512	up to 30				<b>Hunt Area:</b> Unit 15C, the area from the mouth of the Kasilof River east along the Kasilof River to the Kenai National Wildlife Refuge boundary, south to Cytex Creek, then west to Deep Creek, then down Deep Creek to Cook Inlet, then north along the coast to the Kasilof River.
<b>15C, Northeast</b> <i>Residents Only</i>	DM514	up to 20				<b>Hunt Area:</b> Unit 15C, within the Kenai National Wildlife Refuge
<b>15C, Southwest</b> <i>Residents Only</i>	DM516	up to 30				<b>Hunt Area:</b> Unit 15C, the area from the mouth of Deep Creek east along Deep Creek to the Junction of Cytex Creek, then continuing south down the head waters of Deep Creek to the drainage south of Center Plateu and north of EMT ridge to the headwaters of the South Fork of the Anchor River, then south and west down the South Fork of the Anchor River to Cook Inlet, then north along the shoreline to the mouth of Deep Creek.
<b>15C, Southeast</b> <i>Residents Only</i>	DM518	up to 30				<b>Hunt Area:</b> Unit 15C, the area from the junction of Cytex Creek and the Kenai National Wildlife Refuge (KNWR) boundary, East to the Fox River, then south down the Fox River to Kachemak Bay, then southwest along the coast to McNeil Canyon, then north up McNeil Canyon to East End Road to Ashwood Avenue, then West down Ashwood Avenue to Beaver Creek Flats, continuing west along Beaver Creek to the South Fork of the Anchor River, then northeast up the South Fork of the Anchor River to the drainage between Center Plateau and EMT ridge to Deep Creek, then north up Deep Creek to the Junction of Cytex Creek and east to the KNWR boundary.
<b>15C, Homer</b>	DM549	50	Oct. 20-Nov. 20	Antlerless, taking of calves or cows with calves is prohibited	Report by mail within 10 days of kill.  <div></div>	<b>Hunt Area:</b> that portion of Unit 15C beginning at the mouth of Eastland Creek on Kachemak Bay, then northerly along Eastland Creek and the center fork of Eastland Creek to its headwaters, then northwesterly approximately one mile to the first branch of the south fork of Anchor River, then downstream along the south fork to the bridge at North Fork road, then westerly along North Fork road to the Sterling Hwy, then southerly on the Sterling Hwy to Diamond Creek, then downstream on Diamond Creek to Kachemak Bay, then along the mean high tide line to the point of origin.
		Most of this hunt area is private land.				

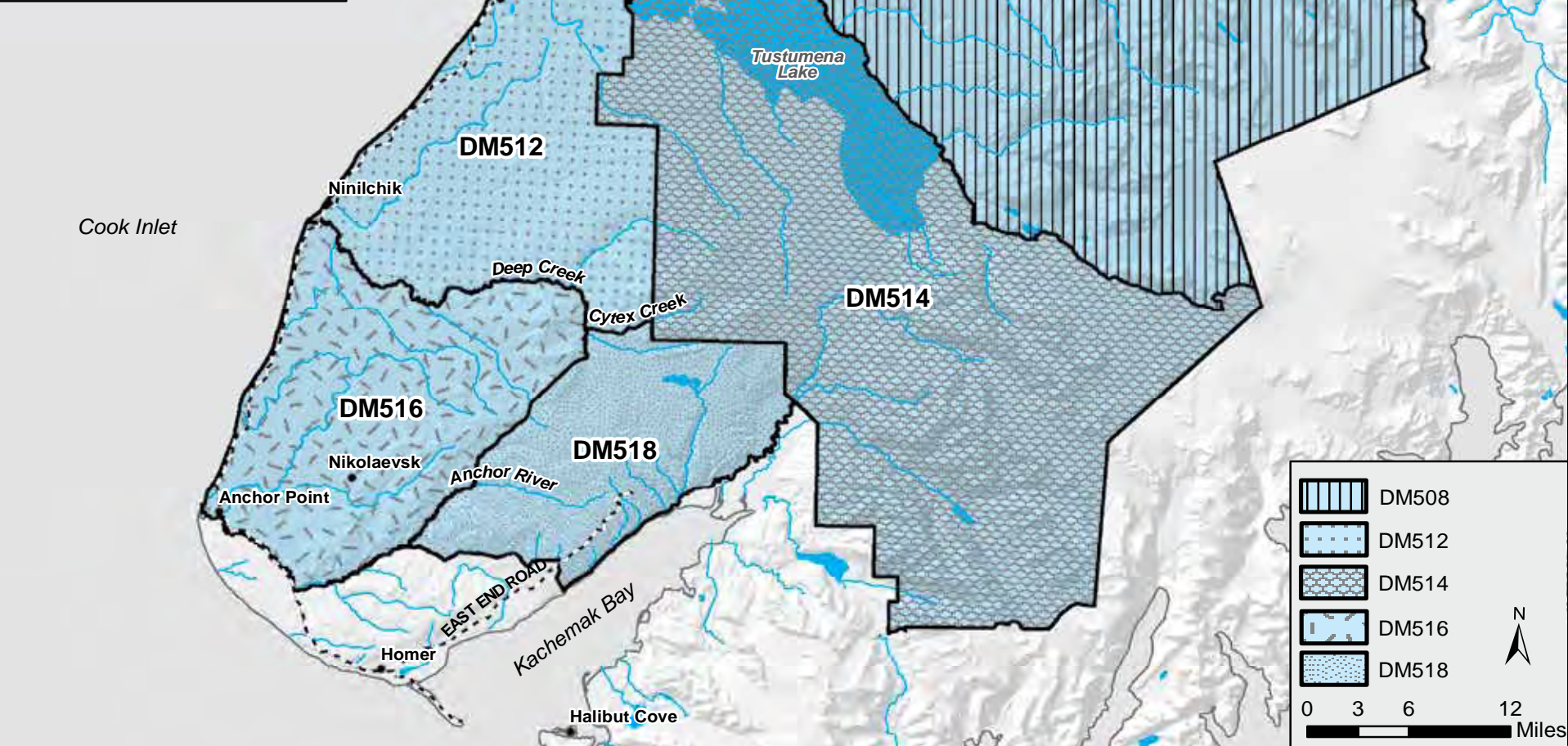
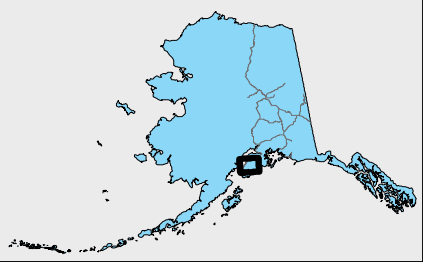


# Unit 15 Moose Map

Hunt Maps available online at <http://hunt.alaska.gov>

## GMU 15B/C BULL MOOSE PERMIT AREAS

- DM508 - East of Sterling Hwy
- DM512 - Northwest
- DM514 - Northeast
- DM516 - Southwest
- DM518 - Southeast



# Unit 16 Moose

Hunt Maps available online at <http://hunt.alaska.gov>

Game Management Unit, Area	Hunt No.	Number of Permits	Season Dates		Legal Moose	Reporting Requirements If Successful	Additional Requirements and Information
			2021	2022			
<b>16A</b> <i>Residents Only</i>	DM552	3	Aug. 20- Sept. 25	-----	Bull	Online, by mail, or in person to ADF&G in Palmer within 10 days of kill	<b>Hunt Area:</b> Unit 16A
<b>16B</b> <i>Residents Only</i>	DM540	225					<b>Hunt Area:</b> Unit 16B
<b>16B</b> <i>Residents Only</i> <i>Youth Hunters Only</i>	YM541	75	Aug. 20- Sept. 25  and Nov. 15 thru Jan. 31				<b>Hunt Area:</b> Unit 16B Eligible applicants: Resident youth who are 10 to 17 years old. Each permittee must be accompanied in the field by a licensed resident adult at least 21 years old. Bag limit counts against the bag limit of BOTH the permittee and the accompanying adult. Permittees and accompanying adults must wear hunter orange vests. <b>Basic Hunter Education is required for all youth hunters participating in Youth Drawing hunts, regardless of their age or if their accompanying adult has Basic Hunter Education.</b>
<b>16B</b> <i>Residents Only</i>	DM560	10	Dec. 15 thru Feb. 28				<b>Hunt Area:</b> Unit 16B

# Unit 17 Moose

Hunt Maps available online at <http://hunt.alaska.gov>

Game Management Unit, Area	Hunt No.	Number of Permits	Season Dates 2021	Legal Moose	Reporting Requirements If Successful	Additional Requirements and Information
17A Nonresidents Only	DM570	20	Sept. 5- Sept. 15	Bull with 50-inch antlers or at least 4 brow tines on at least one side	Online, by mail, or in person to ADF&G in Dillingham within 10 days of kill	<b>Hunt Area:</b> Unit 17A. Use of aircraft for the transportation of moose hunters, their moose hunting equipment, and/or parts of moose is prohibited within the following area: two miles on either side of Togiak and upper Togiak Lakes, the Togiak, Izavieknik, Ongivinuk, Kemuk, and Nayorurun Rivers. For the Nayorurun and Kemuk River, this restriction only applies to the lower five miles of these rivers. Hunters who have been transported by aircraft into Unit 17A may not hunt moose, or transport their moose hunting equipment and/or parts of moose into or through this area. This restriction does not apply to state maintained airports within this area.  <b>Nonresident moose hunters in Unit 17A must complete the Nonresident Moose Hunter Orientation online at <a href="http://hunt.alaska.gov">http://hunt.alaska.gov</a>.</b>

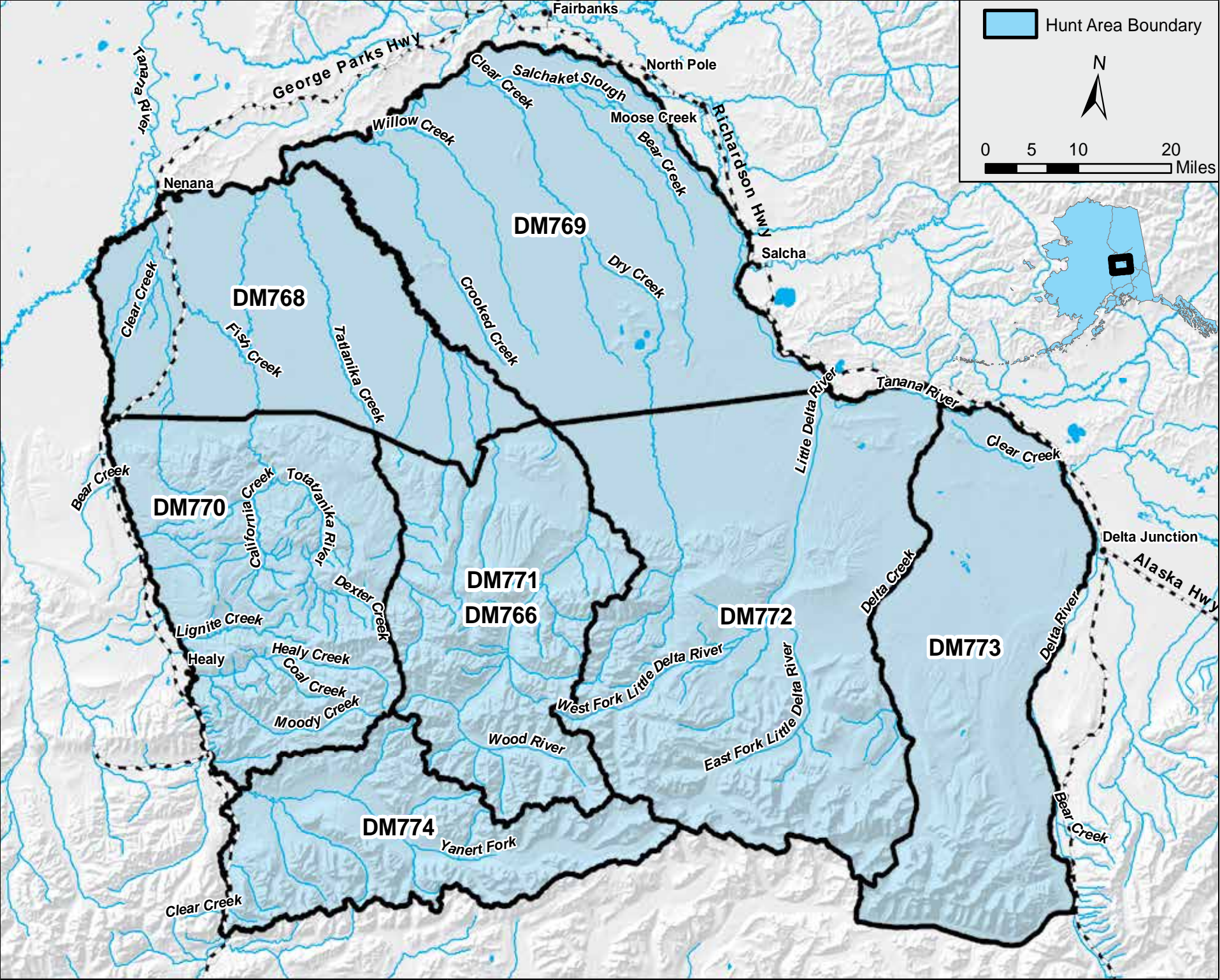


Unit 20A Bull Moose

Hunt Maps available online at  
<http://hunt.alaska.gov>

• For DM768-DM774, successful hunters are required to attach their red moose locking-tag to the antlers of the moose they harvest at the site of the kill.

Game Management Unit, Area	Hunt No.	Number of Permits	Season Dates 2021	Legal Moose	Reporting Requirements If Successful	Additional Requirements and Information
20A, Western Tanana Flats <i>Residents Only</i>	DM768	up to 60	Sept. 1- Sept. 25	Bull	Online, by mail, or in person to ADF&G in Fairbanks within 10 days of kill	<b>Hunt Area:</b> that portion of Unit 20A bounded on the north by the north bank of the Tanana River, bounded on the east by the east bank of the Wood River, bounded on the south by the south side of the Rex Trail, and bounded on the west by the east bank of the Nenana River.
20A, Central Tanana Flats <i>Residents Only</i>	DM769	up to 250				<b>Hunt Area:</b> that portion of Unit 20A bounded on the north and east by the north bank of the Tanana River, bounded on the south by a line beginning at the mouth of the Little Delta River (N 64° 17.033', W 146° 42.383') to the intersection of the Wood River's east bank and the Rex Trail (N 64° 14.00', W 147° 41.75'), and bounded on the west by the east bank of the Wood River.
20A, Western Mtns. <i>Residents Only</i>	DM770	up to 60				<b>Hunt Area:</b> that portion of Unit 20A bounded by a line beginning at the intersection of the east bank of the Nenana River and the Rex Trail then easterly along the south side of the Rex Trail to the east bank of Tatlanika Creek, then upstream along the east bank Tatlanika Creek to Sheep Creek, then along the east bank of Sheep Creek to its headwaters, then southerly along the divide separating the Wood River drainage from the Healy Creek and Moody Creek drainages, then westerly along the divide separating the Moody Creek and Montana Creek drainages from the Yanert River drainage to the east bank of the Nenana River, then northerly along the east bank of the Nenana River to its intersection with the Rex Trail. Hunt area includes the Ferry Trail Management Area, Healy-Lignite Management Area or Wood River Controlled Use Area. See restrictions areas, page 13.
20A, Central Mtns. <i>Residents Only</i>	DM771	up to 50				<b>Hunt Area:</b> that portion of Unit 20A bounded on the north by the south side of the Rex Trail beginning at its intersection with the east bank of Tatlanika Creek, then easterly along the Rex Trail to Gold King airstrip, then from Gold King airstrip along the trail's extension along the north side of Japan Hills to the Wood River; bounded on the east by the east bank of the Wood River, including the Wood River drainage upstream from and including the Snow Mountain Gulch Creek drainage; bounded on the south by the divide separating the Yanert River drainage from Wood River drainage; bounded on the west by the divide separating the Wood River drainage from the Moody Creek and Healy Creek drainages, the east bank of Sheep Creek from its headwaters downstream to Tatlanika Creek, and the east bank of Tatlanika Creek downstream from its intersection with Sheep Creek to the Rex Trail. Hunt area is entirely within the Wood River Controlled Use Area. See restrictions areas, page 12.
20A, East Central Tanana Flats and Mtns. <i>Residents Only</i>	DM772	up to 250				<b>Hunt Area:</b> that portion of Unit 20A bounded on the north by the north bank of the Tanana River between Delta Creek and the Little Delta River and a line from the mouth of the Little Delta River (N 64° 17.033', W 146° 42.383') to the intersection of the Rex Trail and Wood River's east bank (N 64° 14.00', W 147° 41.75'), then south along the eastern boundary of the Wood River Controlled Use Area to the eastern boundary of the Yanert Controlled Use Area, then east along the eastern boundary of the Yanert Controlled Use Area to the Alaska Range divide, then east along the Alaska Range divide to the headwaters of Delta Creek, then north along the west bank of Delta Creek to the Tanana River.
20A, Eastern Tanana Flats and Mtns. <i>Residents Only</i>	DM773	up to 45				<b>Hunt Area:</b> that portion of Unit 20A bounded on the north by the north bank of the Tanana River, bounded on the west by the west bank of Delta Creek, bounded on the south by Black Rapids Glacier, and bounded on the east by the west bank of the Delta River.
20A, Yanert CUA <i>Residents Only</i>	DM774	up to 50	Nov. 1- Dec. 15	Bull		<b>Hunt Area:</b> Yanert Controlled Use Area - consists of that portion of Unit 20A drained by the Nenana River upstream from and including the Yanert Fork drainage. See restrictions areas, page 13.
20A, Wood River CUA East <div><div><i>Residents Only</i></div><div><i>Nonresidents Only</i></div></div> <div>Certified Muzzleloader Hunters Only (See page 20)</div>	DM766	75				<b>Hunt Area:</b> that portion of Unit 20A bounded on the north by the south side of the Rex Trail beginning at its intersection with the east bank of Tatlanika Creek, then easterly along the Rex Trail to Gold King airstrip, then from Gold King airstrip along the trail's extension along the north side of Japan Hills to the Wood River; bounded on the east by the east bank of the Wood River, including the Wood River drainage upstream from and including the Snow Mountain Gulch Creek drainage; bounded on the south by the divide separating the Yanert River drainage from Wood River drainage; bounded on the west by the divide separating the Wood River drainage from the Moody Creek and Healy Creek drainages, the east bank of Sheep Creek from its headwaters downstream to Tatlanika Creek, and the east bank of Tatlanika Creek downstream from its intersection with Sheep Creek to the Rex Trail. Hunt area is entirely within the Wood River Controlled Use Area. See restrictions areas, page 12.



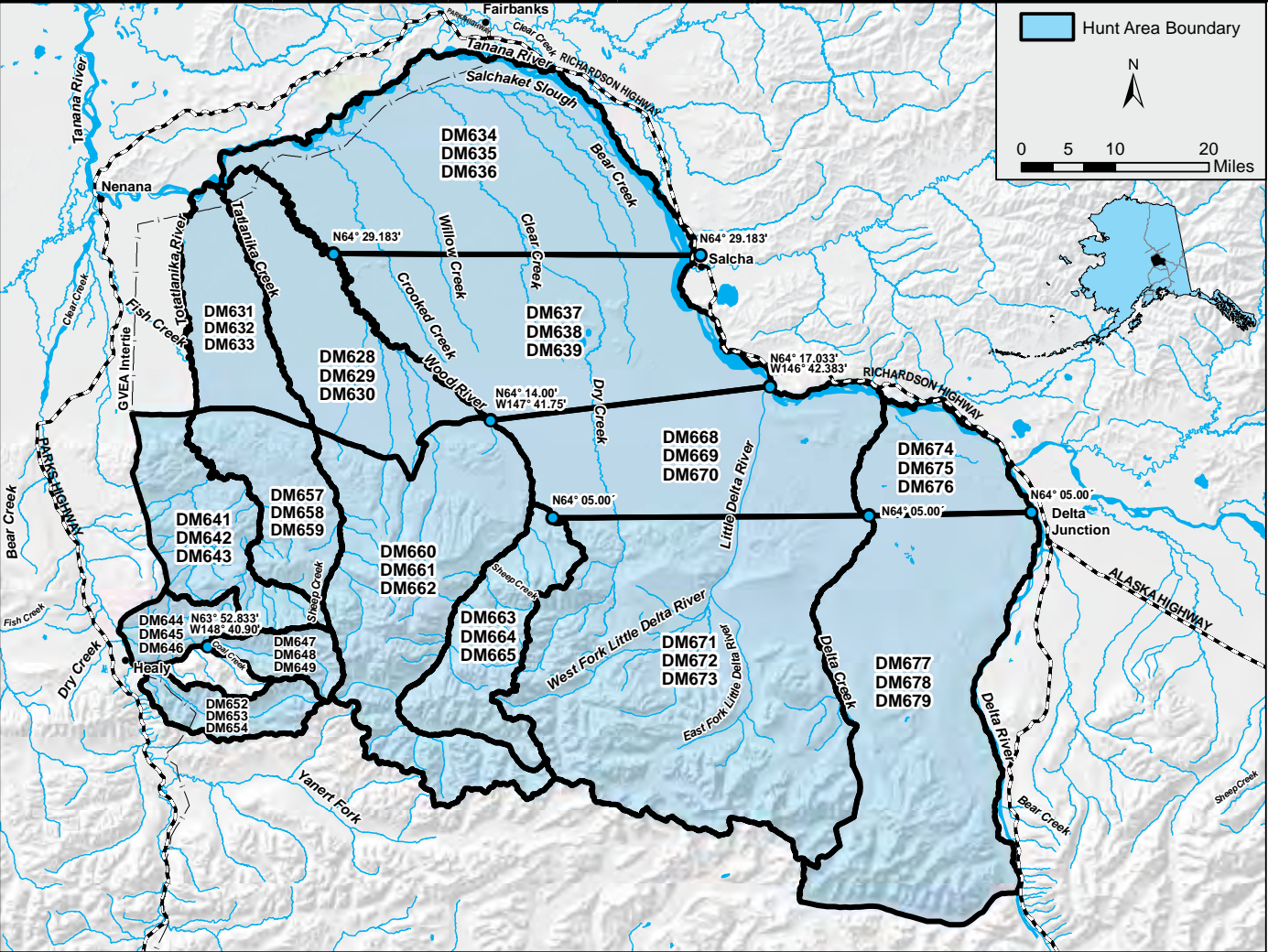


# Unit 20A Antlerless Moose

Hunt Maps available online at <http://hunt.alaska.gov>

• Antlerless hunts must be authorized by advisory committees in order to be held.

Game Management Unit, Area	Hunt No.	Number of Permits	Season Dates 2021	Legal Moose	Reporting Requirements If Successful	Additional Requirements and Information
<b>20A, Western Tanana Flats, East</b> <i>Residents Only</i>	DM628	up to 3	Aug. 15-Aug. 31	Antlerless, taking cows accompanied by calves is prohibited	Online, by mail, or in person to ADF&G in Fairbanks within 10 days of kill	<b>Hunt Area:</b> that portion of Unit 20A bounded on the south by the south side of the Rex Trail, on the west by Tatlanika Creek, and on the north and east by the east bank of the Wood River.
	DM629	up to 3	Sept. 1-Sept. 25			
	DM630	up to 2	Sept. 26-Nov. 15			
<b>20A, Western Tanana Flats, Central</b> <i>Residents Only</i>	DM631	up to 4	Aug. 15-Aug. 31			<b>Hunt Area:</b> that portion of Unit 20A bounded on the south by the south side of the Rex Trail, on the west by the Totatlanika River, on the north by the north bank of the Tanana River, and on the east by Tatlanika Creek.
	DM632	up to 2	Sept. 1-Sept. 25			
	DM633	up to 2	Sept. 26-Nov. 15			
<b>20A, Central Tanana Flats, North</b> <i>Residents Only</i>	DM634	up to 20	Aug. 15-Aug. 31			<b>Hunt Area:</b> that portion of Unit 20A, bounded on the north and east by the north bank of the Tanana River, on the west by the east bank of the Wood River, and on the south by a line at N 64° 29.183'.
	DM635	up to 10	Sept. 1-Sept. 25			
	DM636	up to 15	Sept. 26-Nov. 15			
<b>20A, Central Tanana Flats, South</b> <i>Residents Only</i>	DM637	up to 12	Aug. 15-Aug. 31			<b>Hunt Area:</b> that portion of Unit 20A, bounded on the north by a line at N 64° 29.183', on the west by the east bank of the Wood River, on the east by the north bank of the Tanana River, on the south by a line beginning at the mouth of the Little Delta River (at N 64° 17.033', W 146° 42.383'), to the intersection of the Wood River's east bank and the Rex Trail (at N 64° 14.00', W 147° 41.75').
	DM638	up to 10	Sept. 1-Sept. 25			
	DM639	up to 4	Sept. 26-Nov. 15			
<b>20A, Ferry Trail Management Area, East</b> <i>Residents Only</i>	DM641	up to 4	Aug. 15-Aug. 31			<b>Hunt Area:</b> that portion of Unit 20A bounded on the north by the south side of the Rex Trail, on the east by the east bank of the Totatlanika River and Dexter Creek, on the south by the divide separating the Totatlanika River/California Creek drainage from the Healy Creek and Lignite Creek drainages, and on the west by the western side of the Golden Valley Electric Association's Northern Intertie.
	DM642	up to 2	Sept. 1-Sept. 25			
	DM643	up to 4	Sept. 26-Nov. 15			
<b>20A, Healy-Lignite Management Area</b> <i>Certified Bowhunters Only (see page 20)</i> <i>Residents Only</i>	DM644	up to 2	Aug. 15-Aug. 31			<b>Hunt Area:</b> that portion of Unit 20A within the Healy-Lignite Management Area (Archery only) east of the west side of the Golden Valley Electric Association's Northern Intertie.
	DM645	up to 2	Sept. 1-Sept. 25			
	DM646	up to 2	Sept. 26-Nov. 15			
<b>20A, Healy Creek</b> <i>Residents Only</i>	DM647	up to 4	Aug. 15-Aug. 31			<b>Hunt Area:</b> that portion of Unit 20A drained by Healy Creek, upstream of Coal Creek (at N 63° 52.833' W 148° 40.90').
	DM648	up to 2	Sept. 1-Sept. 25			
	DM649	up to 2	Sept. 26-Nov. 15			
<b>20A, Moody Creek</b> <i>Residents Only</i>	DM652	up to 2	Aug. 15-Aug. 31			<b>Hunt Area:</b> that portion of Unit 20A drained by Moody Creek.
	DM653	up to 2	Sept. 1-Sept. 25			
	DM654	up to 2	Sept. 26-Nov. 15			
<b>20A Wood River CUA, West</b> <i>Residents Only</i>	DM657	up to 8	Aug. 15-Aug. 31			<b>Hunt Area:</b> that portion of Unit 20A bounded on the north by the south side of the Rex Trail, on the east by the east bank of Tatlanika and Sheep Creeks, on the south by the divide separating the Tatlanika Creek drainage from the Healy Creek drainage, and on the west by Dexter Creek and the east bank of the Totatlanika River.
	DM658	up to 6	Sept. 1-Sept. 25			
	DM659	up to 4	Sept. 26-Nov. 15			
<b>20A, Wood River CUA, Central</b> <i>Residents Only</i>	DM660	up to 15	Aug. 15-Aug. 31			<b>Hunt Area:</b> that portion of Unit 20A bounded on the north by the south side of the Rex Trail; on the east by the east bank of the Wood River; on the south by the divide separating the Wood River drainage from the Yanert River drainage; and on the west by the divide separating the Wood River drainage from the Moody and Healy Creek drainages, and the east banks of Sheep and Tatlanika Creeks.
	DM661	up to 20	Sept. 1-Sept. 25			
	DM662	up to 9	Sept. 26-Nov. 15			
<b>20A, Wood River CUA, East</b> <i>Residents Only</i>	DM663	up to 2	Aug. 15-Aug. 31			<b>Hunt Area:</b> that portion of Unit 20A draining into the east bank of the Wood River upstream from and including the Snow Mountain Gulch drainage.
	DM664	up to 10	Sept. 1-Sept. 25			
	DM665	up to 3	Sept. 26-Nov. 15			
<b>20A, East Central Tanana Flats</b> <i>Residents Only</i>	DM668	up to 6	Aug. 15-Aug. 31		See Wood River Controlled Use Area restrictions in "Unit 20A Restricted Areas" section on page 13.	<b>Hunt Area:</b> that portion of Unit 20A bounded on the north by the north bank of the Tanana River between Delta Creek, the Little Delta River, and a line from the mouth of the Little Delta River (at N 64° 17.033', W 146° 42.383') to the intersection of the Rex Trail and Wood River's east bank ( at N 64° 14.00', W 147° 41.75'), on the west by the eastern boundary of the Wood River CUA; on the south by a line at N 64° 05.00' and on the east by the west bank of Delta Creek.
	DM669	up to 3	Sept. 1-Sept. 25			<b>Hunt Area:</b> that portion of Unit 20A bounded on the north by a line at N 64° 05.00,' on the west by the east boundary of the Wood River CUA, on the south by the northeastern boundary of the Yanert CUA and the Alaska Range Divide, and on the east by the west bank of Delta Creek.
	DM670	up to 3	Sept. 26-Nov. 15			<b>Hunt Area:</b> that portion of Unit 20A bounded on the north by the north bank of the Tanana River, on the east by the west bank of the Delta River, on the south by a line at N 64° 05.00' and on the west by the west bank of Delta Creek.
<b>20A, East Central Mountains</b> <i>Residents Only</i>	DM671	up to 10	Aug. 15-Aug. 31			<b>Hunt Area:</b> that portion of Unit 20A bounded on the north by a line at N 64° 05.00', on the east by the west bank of the Delta River; on the south by Black Rapids Glacier, and on the west by the west bank of Delta Creek.
	DM672	up to 15	Sept. 1-Sept. 25			
	DM673	up to 15	Sept. 26-Nov. 15			
<b>20A, Eastern Tanana Flats</b> <i>Residents Only</i>	DM674	up to 2	Aug. 15-Aug. 31			
	DM675	up to 2	Sept. 1-Sept. 25			
	DM676	up to 2	Sept. 26-Nov. 15			
<b>20A, Eastern Mountains</b> <i>Residents Only</i>	DM677	up to 6	Aug. 15-Aug. 31			
	DM678	up to 10	Sept. 1-Sept. 25			
	DM679	up to 6	Sept. 26-Nov. 15			



See additional information for Unit 20A Restricted Areas on next page



# Unit 20A Restricted Areas

Hunt Maps available online at  
<http://hunt.alaska.gov>

**Wood River Controlled Use Area** - Unit 20A bounded on the north by the south side of the Rex Trail beginning at its intersection with the east bank of the Totatlanika River, then easterly along the Rex Trail to Gold King airstrip, then from Gold King airstrip along the trail's extension along the north side of Japan Hills to the Wood River; bounded on the east by the east bank of the Wood River, including the Wood River drainage upstream from and including the Snow Mountain Gulch Creek drainage; bounded on the south by the divide separating the Yanert River drainage from the drainages of the Healy Creek, Moody Creek, Montana Creek, and the Wood River; and bounded on the west by the east bank of the Nenana River from the divide separating the drainage of the Yanert River and Montana Creek north to Healy Creek, then easterly along the south bank of Healy Creek to the north fork of Healy Creek, then along the north fork of Healy Creek to its headwaters, then along a straight line to the headwaters of Dexter Creek, then along the east bank of Dexter Creek to the Totatlanika River, and then down the east bank of the Totatlanika River to the Rex Trail. **The area is closed to the use of any motorized vehicle, except aircraft, for big game hunting including the transportation of any big game hunters, their hunting gear, and/or parts of big game, Aug. 1-Sept. 30;** however, this does not prohibit motorized access via, or transportation of game on, the Parks Hwy or the transportation into the area of game meat that has been processed for human consumption.

**Yanert Controlled Use Area** - Unit 20A drained by the Nenana River upstream from and including the Yanert Fork drainage. **The area is closed to any motorized vehicle, except aircraft, for big game hunting, including transportation of big game hunters, their hunting gear, and/or parts of big game Aug. 1-Oct.31.** However, this does not prohibit motorized access via, and transportation of game on, the Parks Hwy or the transportation into the area of game meat that has been processed for human consumption.

**Healy-Lignite Management Area** - Unit 20A, that portion includes the entire Lignite Creek drainage, and that portion of the Nenana River drainage south of the Lignite Creek drainage and north of a boundary beginning at the confluence of the Nenana River and Healy Creek, then easterly along the south bank of Healy Creek to its confluence with Coal Creek, then northeasterly to the headwaters of Sanderson Creek at Usibelli Peak. **Open to hunting by bow and arrow only.**

# Unit 20B Antlerless Moose

Hunt Maps available online at  
<http://hunt.alaska.gov>

• Antlerless hunts must be authorized by advisory committees in order to be held.								
Game Management Unit, Area	Hunt No.	Number of Permits	Season Dates		Legal Moose	Reporting Requirements If Successful	Additional Requirements and Information	
			2021	2022				
<b>20B, Fairbanks Management Area</b>  <i>Certified Bowhunters Only (see page 20)</i>	DM788	up to 113	Sept. 1- Nov. 27	-----	Antlerless		<b>Hunt Area:</b> Fairbanks Management Area - that portion of Unit 20B bounded by a line from the confluence of Rosie Creek and the Tanana River, northerly along Rosie Creek to the middle fork of Rosie Creek through Section 26 to the Parks Hwy, east along the Parks Hwy to Alder Creek, upstream along Alder Creek to its confluence with Emma Creek, upstream along Emma Creek to its headwaters, northerly along the hydrographic divide between Goldstream Creek drainages and Cripple Creek drainages to the summit of Ester Dome, down Sheep Creek to its confluence with Goldstream Creek, easterly along Goldstream Creek to Sheep Creek Road, north on Sheep Creek Road to Murphy Dome Road, west on Murphy Dome Road to Old Murphy Dome Road, east on Old Murphy Dome Road to the Elliott Hwy, south on the Elliott Hwy to Davidson Ditch, southeasterly along the Davidson Ditch to its confluence with the tributary to Goldstream Creek in Section 29, downstream along the tributary to its confluence with Goldstream Creek, in a straight line to First Chance Creek, up First Chance Creek to the summit of Tungsten Hill, southerly along Steele Creek to its intersection with the Trans-Alaska Pipeline right-of-way, southeasterly along the easterly edge of the Trans-Alaska Pipeline right-of-way to the Chena River, along the north bank of the Chena River to the Moose Creek dike, southerly along Moose Creek dike to its intersection with the Tanana River, and westerly along the north bank of the Tanana River to the point of beginning.  <b>Recipients of these permits are prohibited from hunting for or taking an antlered bull moose in the Fairbanks Management Area.</b>	
<i>Qualified Disabled Veterans and Certified Bowhunters Only (see page 20)</i>	DM786	up to 37						<b>Qualified Disabled Veterans and Qualified Disabled Active-Duty Military: Military physician's affidavit stating 50% or greater service-connected disability or is certified by the U.S. Department of Veteran's Affairs as having incurred a 50% or greater service-connected disability.</b>
<b>20B, Creamer's Field Migratory Waterfowl Refuge</b>  <i>Certified Muzzleloader Hunters Only (see page 20)</i>	DM789	10	Dec. 1 thru Jan. 31	Antlerless	Online, by mail, or in person to ADF&G in Fairbanks within 10 days of kill			

# Unit 20B Moose

Hunt Maps available online at  
<http://hunt.alaska.gov>

Game Management Unit, Area	Hunt No.	Number of Permits	Season Dates		Legal Moose	Reporting Requirements If Successful	Additional Requirements and Information
			2021	2022			
<b>20B, Minto Flats Management Area</b>  <i>Nonresidents Only</i>	DM784	8	Sept. 8- Sept. 25	-----	Bull with 50-inch antlers or antlers with 4 or more brow tines on at least one side	Online, by mail, or in person to ADF&G in Fairbanks within 10 days of kill	<b>Hunt Area:</b> Minto Flats Management Area - Unit 20B bounded by the Elliott Hwy beginning at mile 118, then northeasterly to mile 96, then east to the Tolovana Hotsprings Dome, then east to the Winter Cat Trail, then along the Cat Trail south to the Old Telegraph Trail at Dunbar, then westerly along the trail to a point where it joins the Tanana River three miles upstream from Old Minto, then along the north bank of the Tanana River (including all channels and sloughs except Swan Neck Slough*), to the confluence of the Tanana and Tolovana Rivers and then northerly to the point of beginning. (*Note: The area between Swan Neck Slough and the Tanana River is within the Minto Flats Management Area.) <b>Air-craft or airboats may not be used for moose hunting or to transport moose, moose hunters or moose hunting equipment within the Minto Flats Management Area.</b>
<b>20B, Richardson</b> <i>Residents Only</i>  <i>Certified Muzzleloader Hunters, Certified Crossbow Hunters, OR Certified Bowhunters Only (see page 20)</i>	DM783	up to 50	Sept. 21 thru Feb. 28		Any moose		<b>Hunt Area:</b> Unit 20B, that portion southeast of the Moose Creek Dike within 1/2 mile of each side of the Richardson Hwy excluding the area within a half mile of Birch (mile 306), Harding (mile 319) and Lost lakes (mile 306.1).



## Unit 20D Moose

Hunt Maps available online at  
**<http://hunt.alaska.gov>**

- Antlerless hunts must be authorized by advisory committees in order to be held.
- All sealing and in person or phone reporting must be done Monday through Friday (except holidays). Hours may vary by area office.

Game Management Unit, Area	Hunt No.	Number of Permits	Season Dates 2021	Legal Moose	Specimens Required	Reporting Requirements If Successful	Additional Requirements and Information
<b>20D, Delta Junction Management Area</b> <div><div>Residents Only</div><div>Nonresidents Only</div></div>	DM790	20	Sept. 1-Sept. 15	Bull with spike-fork or 50-inch antlers or antlers with 4 or more brow tines on at least one side	None	Online, by mail, or in person to ADF&G in Delta Junction within 15 days of kill	<b>Hunt Area:</b> Delta Junction Management Area - Unit 20D that portion bounded by a line beginning at the confluence of Donnelly Creek and the Delta River, then up Donnelly Creek to Richardson Hwy (mile 238), then north along the east side of the Hwy to the "12-mile crossing trail" (mile 252.4) then east along the south side of the "12-mile crossing trail" and across Jarvis Creek to the 33-mile loop road, then northeast along the 33-mile loop road to the intersection with the Alaska Hwy (mile 1414), then southeast along the north side of the Alaska Hwy to the bridge at Sawmill Creek (mile 1403.9), then down the west bank of Sawmill Creek to its confluence with Clearwater Creek and down the south bank of Clearwater Creek to its confluence with the Tanana River, then down the Tanana River to its confluence with the Delta River, and upstream along the east bank of the Delta River to the point of beginning at Donnelly Creek. <b>Much of the area is private or military land, and landowner permission is required.</b> Special restrictions apply on military land - contact Fort Wainwright (907) 361-9686 or Fort Greely (907) 873-4202 for details. Military lands may be closed on short notice during the hunting season if military training is scheduled.  Proxy hunting is not allowed for hunt DM795.  <b>Attention!</b> If a successful applicant for hunt DM795 fails to confirm <u>eligibility</u> in writing to ADF&G (by email to <a href="mailto:jessica.wagner@alaska.gov">jessica.wagner@alaska.gov</a> or fax 907-459-7332) by Aug. 1, we will award the permit to the next eligible applicant in the order drawn.
				Bull with 50-inch antlers or antlers with 4 or more brow tines on at least one side			
Qualified Disabled Veterans and Qualified Disabled Active-Duty Military Only	DM795	6		One moose every 4 regulatory years, taking calves or cows accompanied by calves is prohibited			
Qualified Disabled Veterans and Qualified Disabled Active-Duty Military: you must be a Purple Heart Recipient AND have 100% service-connected disability.							
<div>Only one moose per lifetime allowed for this hunt.</div> <div>Each permittee will be assigned one 4-day hunt period determined by order drawn.</div> <b>20D, Bison Range Youth Hunt Controlled Use Area</b>	YM792	10	Sept. 1-Sept. 30	Bull with spike-fork or 50-inch antlers or antlers with 4 or more brow tines on at least one side	None	In person or by phone to ADF&G in Delta Junction (907) 895-4484 before leaving the hunt area and mail permit report within 15 days of kill	<b>Hunt Area:</b> Bison Range Youth Hunt Controlled Use Area - the area consists of 2 field complexes within the Delta Junction Bison Range in Unit 20D as follows: (i) <b>the Panoramic Field</b> hunting area is located ¾ mile south of the Alaska Hwy between milepost 1404.0 and 1407.6, and bounded by a line beginning at the northeast corner (N 63° 53.299', W 145° 14.714'), then northwest 3.5 miles to N 63° 54.956', W 145° 20.767', then southwest 2.4 miles to N 63° 53.206', W 145° 23.232', then southeast 1.5 miles to N 63° 52.537', W 145° 20.758', then northeast 1.0 mile to N 63° 53.301', W 145° 19.659', then southeast 2.0 miles to N 63° 52.330', W 145° 16.075', then northeast 1.0 mile to the beginning point; and (ii) <b>the Gerstle Field</b> hunting area is located ¾ mile south of the Alaska Hwy between milepost 1394.1 and 1396.8, and bounded by a line beginning at the northeast corner (N 63° 48.984', W 144° 57.766'), then northwest 2.9 miles to N 63° 50.242', W 145° 02.874', then southwest 1.1 miles to N 63° 49.102', W 145° 04.197', then southeast 2.3 miles to N 63° 48.239', W 145° 00.339', then northeast 1.6 miles to the beginning point.  <b>The area is open to moose hunting by permit only and is closed to motorized vehicles for hunting July 1-September 30, including the transportation of hunters, their hunting gear, and/or parts of game in the controlled use area.</b>
<div>Eligible applicants: Resident and nonresident youth who are 10 to 17 years old during their assigned hunt period. Each permittee must be accompanied in the field by a licensed Alaska resident adult at least 21 years old. <b>The nonresident youth's accompanying resident adult must be a parent, stepparent, or legal guardian.</b> Bag limit counts against the bag limit of BOTH the youth permittee and the accompanying adult. Youth permittees and accompanying adults must wear hunter orange vests while hunting. <b>Basic Hunter Education is required for all youth hunters participating in Youth Drawing hunts, regardless of their age or if their accompanying adult has Basic Hunter Education.</b></div> <div>Hunters must check-out with Delta ADF&amp;G in person or by phone (907) 895-4484 before leaving the hunt area.</div>							
<b>20D, Southwest</b> <i>Residents Only</i>	DM791	up to 35	Oct. 10-Oct. 16	Antlerless, taking calves or cows accompanied by calves is prohibited	Specimens may be required	In person to ADF&G in Delta Junction within 2 days of kill	<b>Hunt Area:</b> that portion of Unit 20D south of the north bank of the Tanana River and west of the west bank of the Johnson River excluding the Delta Junction Management Area.  Hunters may be restricted to a portion of the hunt area, based on the most recent population data. Areas will be assigned by order drawn and hunter preference.

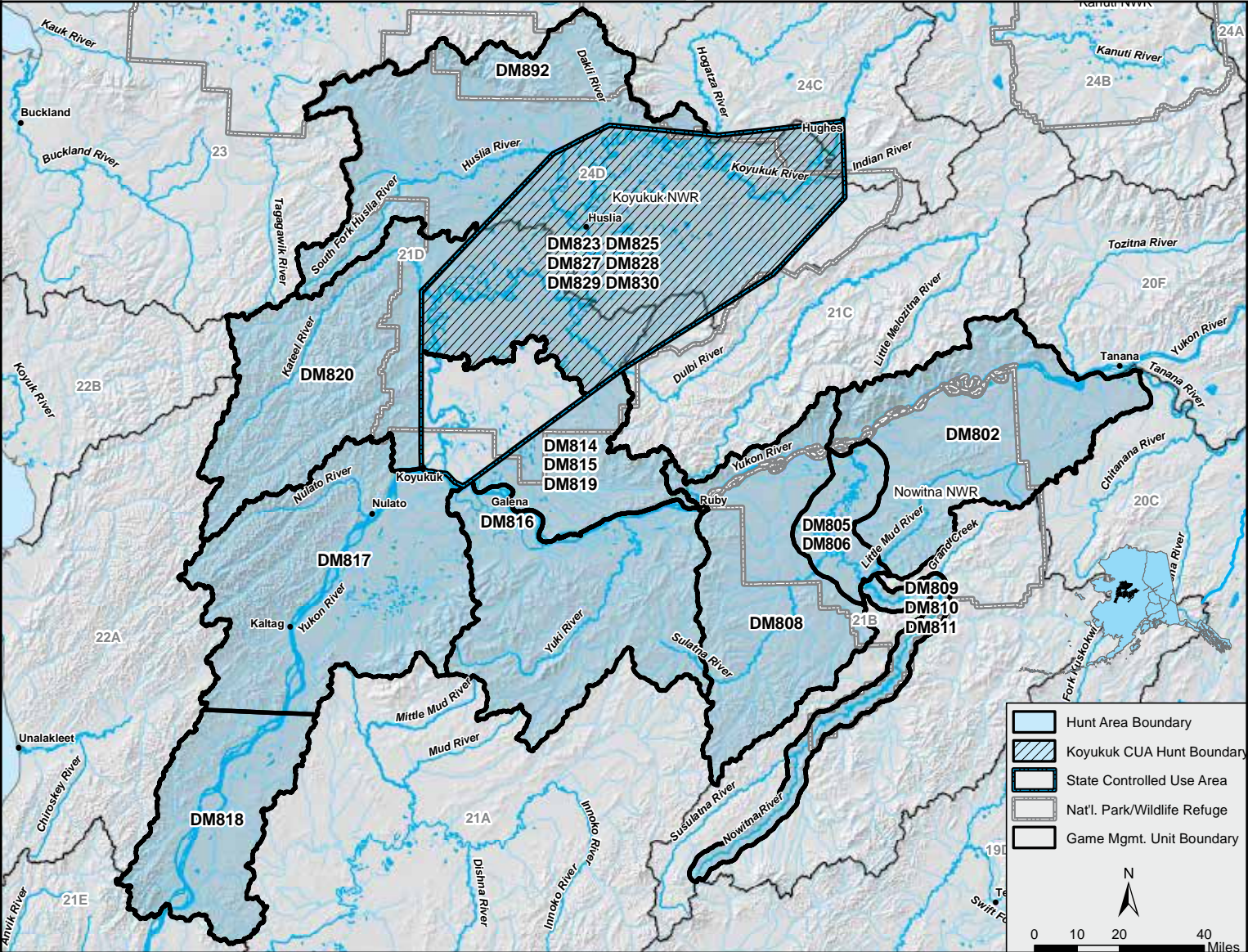
# Unit 20E Moose

Hunt Maps available online at  
**<http://hunt.alaska.gov>**


Game Management Unit, Area	Hunt No.	Number of Permits	Season Dates 2021	Legal Moose	Specimens Required	Reporting Requirements If Successful	Additional Requirements and Information
<b>20E, Lower Ladue</b>  <i>Residents Only</i>	DM794	3	Nov. 1- Dec. 10	Bull	None	Online, by mail, or in person to ADF&G in Tok within 10 days of kill	<b>Hunt Area:</b> that portion of the Ladue River Controlled Use Area in Unit 20E bounded on the north by a line from Peak 2645 (N63° 42.20', W141° 24.35') east to the Alaska-Yukon border at N63° 42.20', W141° 00.00'; on the east by the Alaska-Yukon border; on the south by the north bank of the Ladue River from the Alaska-Yukon border at N63° 16.12', W141° 00.00'; upstream to N63° 24.77', W141° 23.32'; and on the west by a line connecting the points from the north bank of the Ladue River to the unnamed peak at N63° 30.75', W141° 23.32' to Peak 3440 at N63° 31.97', W141° 31.43' then a line to Peak 2645. <b>Access to this hunt area is difficult.</b>
<b>20E, Prindle Volcano</b>  <i>Residents Only</i>	DM796	7					<b>Hunt Area:</b> that portion of the Ladue River Controlled Use Area in Unit 20E bounded on the south by a line beginning at the east bank of the Dennison River (N63° 32.50', W141° 59.63') and extending east to peak 3440 (N63° 31.97', W141° 31.43'), then northeast to peak 2645 (N63° 42.20', W141° 24.35'), then east to the Alaska-Yukon border (N63° 42.20', W141° 00.00'), then north along the Alaska-Yukon border to the east ridge of Divide Mt. (N63° 49.10', W141° 00.00'), then northwest to Gold Bar Creek about a mile upstream from its confluence with Liberty Creek (N63° 52.86', W 141° 31.74'), then southwest to the Dennison River downstream from the confluence of Cement Creek (N63° 50.85', W 141° 59.77'), and then south along the east bank of the Dennison River to point (N63° 32.50', W 141° 59.63'). <b>Access to this hunt area is difficult.</b>



# Units 21BCD & 24CD (Nowitna/Koyukuk/Galena)




See page 1 of this supplement and individual hunts for more information on guide requirements and guide-client contracts.



## Unit 21B Moose (Nowitna)

Hunt Maps available online at <http://hunt.alaska.gov>

- In Unit 21B moose hunts, the front quarters, hindquarters, and rib meat must remain on the bone until the meat has been transported from the field or it has been processed for human consumption.
- All sealing and in person reporting must be done Monday through Friday (except holidays). Hours may vary by area office.
- A hunter who is issued a Drawing permit for the hunt areas in Unit 21B, 21C, 21D, 24C and 24D cannot receive registration permit RM832, RM834, or RM838 in the same regulatory year.

Game Management Unit, Area	Hunt No.	Number of Permits	Season Dates 2021	Legal Moose	Specimens Required (Return with Permit Report)	Reporting Requirements If Successful	Additional Requirements and Information
<b>21B, Upper Nowitna River Corridor</b>	DM810	10	Sept. 5 - Sept. 25	Bull	None	Online, by mail, or in person to ADF&G within 10 days of kill	<b>Hunt Area:</b> Unit 21B, that portion of the Nowitna River drainage upstream from the Little Mud River drainage inside a corridor extending 2 miles on either side of and including the Nowitna River. Successful resident and nonresident hunters are required to attach their moose locking-tag to the <u>antlers</u> of the moose they harvest at the site of the kill. Successful resident and nonresident hunters cannot detach the antlers from the skull plate of the moose.  DM809 applicants CANNOT apply or hunt using an Alaska-licensed guide. DM811 applicants MUST apply and hunt using an Alaska-licensed guide.
<i>Residents Only</i>							
<i>Nonresidents Nonguided Only</i>	DM809	3		Bull with 50-inch antlers or antlers with 4 or more brow tines on at least one side			
 <i>Nonresidents Guided Only</i>	DM811	7					
<b>21B, Lower Nowitna River Corridor</b>	DM806	16		Bull	Antlers for measuring, and 5-inch section of lower jaw with front teeth to Nowitna check station or Fairbanks ADF&G	In person at Nowitna River check station, or ADF&G within 10 days of kill	<b>Hunt Area:</b> Unit 21B, that portion of the Nowitna River drainage downstream from and including the Little Mud River drainage inside a corridor extending 5 miles on either side of, and including, the Nowitna River.  Successful resident and nonresident hunters are required to attach their moose locking-tag to the <u>antlers</u> of the moose they harvest at the site of the kill. Successful resident and nonresident hunters cannot detach the antlers from the skull plate of the moose.
<i>Residents Only</i>							
<i>Nonresidents Only</i>	DM805	4		Bull with 50-inch antlers or antlers with 4 or more brow tines on at least one side			
<b>21B, East of the Nowitna River Corridor</b>	DM802	67	Bull	None	Online, by mail, or in person to ADF&G within 10 days of kill	<b>Hunt Area:</b> Unit 21B, that portion of the Yukon River drainage upstream from the Ukawutni Creek drainage and east of the Nowitna River Corridor downstream from, and including, the Little Mud River drainage.  Successful resident and nonresident hunters are required to attach their moose locking-tag to the <u>antlers</u> of the moose they harvest at the site of the kill. Successful resident and nonresident hunters cannot detach the antlers from the skull plate of the moose.	
<i>Residents Only</i>							
<i>Nonresidents Only</i>							
<b>21B, West of the Nowitna River Corridor</b>	DM808	78	Bull			<b>Hunt Area:</b> Unit 21B, that portion of the Yukon River drainage downstream from and including the Ukawutni Creek drainage and west of the Nowitna River Corridor downstream from and including the Little Mud River drainage.  Successful resident and nonresident hunters are required to attach their moose locking-tag to the <u>antlers</u> of the moose they harvest at the site of the kill. Successful resident and nonresident hunters cannot detach the antlers from the skull plate of the moose.	
<i>Residents Only</i>							
<i>Nonresidents Only</i>							

**Attention:**  
These hunt areas are remote and access is limited. Hunters should understand accessibility limitations before applying for these hunt areas.

## Koyukuk Controlled Use Area

The Koyukuk Controlled Use Area includes those portions of Unit 21 and 24 bounded by a line from the north bank of the Yukon River at Koyukuk at N 64°52.58', W 157°43.10', then northerly to the confluence of the Honhosa and Kateel Rivers at N 65° 28.42', W 157°44.89', then northeasterly to the confluence of Billy Hawk Creek and the Huslia River at 65° 56.66' N. lat., 156° 40.81' W. long., then easterly to the confluence of the forks of the Dakli River at 66° 02.56' N. lat., 156° 12.71' W. long., then easterly to the confluence of McLanes Creek and the Hogatza River at N 66° 00.31', W 155° 18.57', then easterly to the middle of the Hughes airstrip at N 66° 02.56', W 154° 15.69', then south to Little Indian River at N 65° 47.10', W 154° 15.69', then southwesterly to the crest of Hochandochtia Mountain at N 65° 31.87', W 154°52.18', then southwest to the mouth of Cottonwood Creek at N 65° 13.00', W 156° 06.43', then southwest to Bishop Rock (Yistletaw) at N 64° 49.35', W 157°21.73', then westerly along the north bank of the Yukon River (including Koyukuk Island) to the point of beginning.



The area is closed to the use of aircraft for hunting moose, including transportation of moose hunters, their hunting gear, or moose parts; however, this does not apply to transportation of moose hunters, their hunting gear or moose parts by aircraft between publicly owned airports in the controlled use area or the transportation into the area of game meat that has been processed for human consumption. All permit holders must sign in at the ADF&G check station or Huslia or Hughes to activate the hunt dates indicated on the permit, and must report in person at the ADF&G check station or Huslia or Hughes within 48 hours of the close of the season for which the permit was issued.



Units 21CD & 24CD Moose (Koyukuk Controlled Use Area)

Hunt Maps available online at <http://hunt.alaska.gov>


- You may not apply for any 2021 Koyukuk Controlled Use Area (KCUA) moose Drawing hunts if you were drawn for any 2020 KCUA moose Drawing hunts.
- In the KCUA moose hunts, the front quarters, hindquarters, and rib meat must remain on the bone until the meat has been transported from the area or it has been processed for human consumption.
- A hunter who is issued a Drawing permit for the hunt areas in Unit 21B, 21C, 21D, 24C and 24D cannot receive registration permit RM832, RM834, or RM838 in the same regulatory year.

Game Management Unit, Area	Hunt No.	Number of Permits	Season Dates 2021	Legal Moose	Specimens Required (Return with Permit Report)	Reporting Requirements If Successful	Additional Requirements and Information		
<b>21CD and 24CD, Koyukuk Controlled Use Area upstream from the Gisasa River</b>  <i>Residents Only</i>	DM828	10	Sept. 5-Sept. 14	Bull	 Antlers for measuring, and 5-inch section of lower jaw with front teeth, to the ADF&G check station, or to ADF&G in Galena or Fairbanks	In person at the ADF&G check station or Huslia or Hughes within 48 hours of the close of the season for which the permit was issued	Successful hunters are required to attach their locking moose tag to the <u>antlers</u> of the moose they harvest at the site of the kill. Successful hunters cannot detach the antlers from the skull plate of the moose.		
	DM830	10	Sept. 16-Sept. 25						
<b>21CD and 24CD, Koyukuk Controlled Use Area upstream from the Gisasa River</b>  <i>Nonresidents Nonguided Only</i>	DM827	1	Sept. 5-Sept. 14	Bull with 50-inch antlers or antlers with 4 or more brow tines on at least one side				DM827 and DM829 applicants CANNOT apply or hunt using an Alaska-licensed guide.	
	DM829	1	Sept. 16-Sept. 25					Nonresidents hunting with an Alaska-licensed guide must apply for DM823 or DM825.	
<b>21CD and 24CD, Koyukuk Controlled Use Area upstream from the Gisasa River</b>  <i>Nonresidents Guided Only</i> 	DM823	1	Sept. 5-Sept. 14						Guided nonresidents may only submit ONE application for a KCUA moose hunt. DM823 and DM825 applicants MUST apply and hunt using an Alaska-licensed guide.  If a guided nonresident Drawing permit is available, but the alternate list is exhausted, ADF&G will issue permits to the next nonguided nonresident alternate (DM827 or DM829). If there are no alternates for a hunt, undersubscribed permits will be offered on a first-come, first-served basis starting on the first Friday in March at ADF&G in Fairbanks.
	DM825	1	Sept. 16-Sept. 25						To register for an undersubscribed permit, a hunter must provide the guide's unique verification code (obtained by the guide from Big Game Commercial Services Board) to ADF&G in Fairbanks.

Units 21D & 24D Moose (Galena)

Hunt Maps available online at <http://hunt.alaska.gov>

- In Unit 21CD and Unit 24CD, outside of the Koyukuk Controlled Use Area (KCUA), moose hunts, the front quarters, hindquarters, and rib meat must remain on the bone until the meat has been transported from the field or it has been processed for human consumption.
- A hunter who is issued a Drawing permit for the hunt areas in Unit 21B, 21C, 21D, 24C and 24D cannot receive registration permit RM832, RM834, or RM838 in the same regulatory year.

Game Management Unit, Area	Hunt No.	Number of Permits	Season Dates 2021	Legal Moose	Reporting Requirements If Successful	Additional Requirements and Information	
<b>21D, Yuki/Bishop Creek drainages</b> <i>Residents Only</i>	DM816	25	Sept. 5- Sept. 25	Bull	Online, by mail, or in person to ADF&G within 10 days of kill  <b>Attention: These hunt areas are remote and access is limited. Hunters should understand accessibility limitations before applying for these hunt areas.</b>	<b>Hunt Area:</b> Unit 21D, that portion of the Yukon River drainage south of the north bank of the Yukon River and upstream from the tip of Cone Point.	
				Bull with 50-inch antlers or antlers with 4 or more brow tines on at least one side		Successful resident and nonresident hunters are required to attach their locking moose tag to the <u>antlers</u> of the moose they harvest at the site of the kill. Successful resident and nonresident hunters cannot detach the antlers from the skull plate of the moose.	
<b>21D, Nulato River/ Kaiyuh Flats</b> <i>Residents Only</i>	DM817	31		Bull		<b>Hunt Area:</b> Unit 21D, that portion of the Yukon River drainage south of the north bank of the Yukon River and downstream from the tip of Cone Point, and downstream from, and including, the Nulato River drainage to an east-west line extending from the point at the south bank of the mouth of the Khotol River near N 64° 02.12', W 158° 43.83'.	
				Bull with 50-inch antlers or antlers with 4 or more brow tines on at least one side		Successful resident and nonresident hunters are required to attach their locking moose tag to the <u>antlers</u> of the moose they harvest at the site of the kill. Successful resident and nonresident hunters cannot detach the antlers from the skull plate of the moose.	
<b>21D, Papa Willie Creek</b> <i>Residents Only</i>	DM818	25		Bull		<b>Hunt Area:</b> Unit 21D, that portion of the Yukon River drainage south of an east-west line extending from the point at the south bank of the mouth of the Khotol River near N 64° 02.12', W 158° 43.83'.	
				Bull with 50-inch antlers or antlers with 4 or more brow tines on at least one side		Successful resident and nonresident hunters are required to attach their locking moose tag to the <u>antlers</u> of the moose they harvest at the site of the kill. Successful resident and nonresident hunters cannot detach the antlers from the skull plate of the moose.	
<b>21D, Gisasa/Kateel River drainages</b> <i>Residents Only</i>	DM820	15		Bull		<b>Hunt Area:</b> Unit 21D, within the Koyukuk River drainage west of the KCUA.	
				Bull with 50-inch antlers or antlers with 4 or more brow tines on at least one side		Successful resident and nonresident hunters are required to attach their locking moose tag to the <u>antlers</u> of the moose they harvest at the site of the kill. Successful resident and nonresident hunters cannot detach the antlers from the skull plate of the moose.	
<b>21D, Bear Creek drainage</b> <i>Residents Only</i>	DM814	16		Bull		<b>Hunt Area:</b> Unit 21D, north of the Yukon River and east of the KCUA.	
	<i>Nonresidents Nonguided Only</i>	DM815		2		Bull with 50-inch antlers or antlers with 4 or more brow tines on at least one side	Successful resident and nonresident hunters are required to attach their locking moose tag to the <u>antlers</u> of the moose they harvest at the site of the kill. Successful resident and nonresident hunters cannot detach the antlers from the skull plate of the moose.
	 <i>Nonresidents Guided Only</i>	DM819		2			DM815 applicants CANNOT apply or hunt using an Alaska-licensed guide.  DM819 applicants MUST apply and hunt using an Alaska-licensed guide.
<b>24D, Huslia/Dakli River drainages</b> <i>Residents Only</i>	DM892	35		Bull		<b>Hunt Area:</b> Unit 24D west and north of the KCUA.	
				Bull with 50-inch antlers or antlers with 4 or more brow tines on at least one side		Successful resident and nonresident hunters are required to attach their locking moose tag to the <u>antlers</u> of the moose they harvest at the site of the kill. Successful resident and nonresident hunters cannot detach the antlers from the skull plate of the moose.	

Unit 21E Moose (Middle Yukon/McGrath)

Hunt Maps available online at <http://hunt.alaska.gov>

- Applicants for 21E moose draw hunts may only apply for DM837 OR DM839, but not both.
- In Unit 21E moose hunts, meat must remain on the bones of the front quarters, hindquarters, and ribs until removed from the field or it has been processed for human consumption.
- Nonresident moose hunters in Unit 21E must complete the Nonresident Moose Hunter Orientation online at <http://hunt.alaska.gov>, or must be accompanied in the field by an Alaska licensed guide.

Game Management Unit, Area	Hunt No.	Number of Permits	Season Dates 2021	Legal Moose	Reporting Requirements If Successful	Additional Requirements and Information
21E <i>Nonresidents Nonguided Only</i>	DM837	42	Sept. 5-Sept. 25	Bull with 50-inch antlers or antlers with 4 or more brow tines on at least one side	Online, by mail, or in person to ADF&G in McGrath within 10 days of kill	<b>Hunt Area:</b> Unit 21E Nonresident hunters applying for DM837 may NOT use an Alaska-licensed guide.
	DM839	18				Nonresident hunters applying for DM839 MUST use an Alaska-licensed guide and cannot use a resident relative as a guide.  <b>Applicants for 21E moose draw hunts may only apply for DM837 OR DM839, but not both.</b>



Unit 22B Moose (Seward Peninsula)

If undersubscribed permits are available, information about these permits will be posted online at <http://hunt.alaska.gov> on the **first Friday in March**. Undersubscribed Drawing hunts are hunts that had fewer applicants than available permits. Contact the local ADF&G office nearest the hunt for more information.

Game Management Unit, Area	Hunt No.	Number of Permits	Season Dates 2021	Legal Moose	Reporting Requirements If Successful	Additional Requirements and Information
22B, East of Darby Mtns. <i>Nonresidents Only</i>	DM845	8	Nov. 1- Dec. 31	Bull with 50-inch antlers or antlers with 4 or more brow tines on at least one side	By mail within 10 days of kill	<b>Hunt Area:</b> Unit 22B, east of the Darby Mountains, and including the drainages of the Kwiniuk, Tubutulik, Koyuk, and Inglutalik rivers. <b>Access to the hunt area is difficult.</b>

Unit 24 & 25 Moose


In Unit 24 and Unit 25 Drawing moose hunts, meat must remain on the bones of the front quarters, hindquarters, and ribs until removed from the field or it has been processed for human consumption.

Game Management Unit, Area	Hunt No.	Number of Permits	Season Dates 2021	Legal Moose	Reporting Requirements If Successful	Additional Requirements and Information
24A and 25A, within DHCMA, north of Slate Creek <div><div><i>Certified Bowhunters Only (See page 20)</i></div><div><i>Residents Only</i></div></div> <div><div><i>Nonresidents Only</i></div></div>	DM920	20	Sept.1- Sept. 25	Bull	Online, by mail, or in person to ADF&G within 10 days of kill	<b>Hunt Area:</b> those portions of the Dalton Hwy Corridor Management Area (DHCMA) - that portion within Units 24A and 25A, extending five miles from each side of the Dalton Hwy, including the driveable surface of the Dalton Hwy, from the Yukon River to the Arctic Ocean, and including the Prudhoe Bay Closed Area. The area within the Prudhoe Bay Closed Area is closed to the taking of big game; the remainder of the DHCMA is closed to hunting; however, <b>big game, small game, and fur animals may be taken in the area by bow and arrow only</b> ; no motorized vehicle may be used to transport hunters, their gear, or parts of game within the DHCMA except aircraft, boats, and licensed highway vehicles on the following designated roads: 1) Dalton Hwy; 2) Bettles Winter Trail during periods when BLM and the City of Bettles announce that the trail is open to winter travel; 3) Galbraith Lake road from the Dalton Hwy to the BLM campground at Galbraith Lake, including the gravel pit access road when the gate is open; 4) Toolik Lake Road, excluding the driveway to the Toolik Lake Research Facility; 5) The Sagavanirktok River access road two miles north of Pump Station 2; 6) any constructed roadway or gravel pit within 1/4 mile of the Dalton Hwy. However, a snowmachine may be used to transport hunters, their hunting gear, or parts of game across the management area from land outside the management area to access land on the other side of the management area. Any hunter traveling on the Dalton Hwy must stop at any check station operated by the department within the DHCMA. <b>See weapons-restricted hunts, page 20.</b>
			Sept.5- Sept. 25	Bull with 50-inch antlers or antlers with 4 or more brow tines on at least one side		
24A, within DHCMA, south of Slate Creek <div><div><i>Certified Bowhunters Only (See page 20)</i></div><div><i>Residents Only</i></div></div> <div><div><i>Nonresidents Only</i></div></div>	DM922	50	Sept.1- Sept. 25	Bull		
			Sept.5- Sept. 25	Bull with 50-inch antlers or antlers with 4 or more brow tines on at least one side		

Muskox

Application fee for a muskox is \$10 per individual, \$20 per party.

A muskox locking-tag is required for all hunts listed below.

Game Management Unit, Area	Hunt No.	Number of Permits	Season Dates		Legal Muskox	Reporting Requirements If Successful	Additional Requirements and Information
			2021	2022			
18, Nunivak Island	DX001	up to 15	Aug. 1 - Sept. 30	-----	Bull	Online, by mail, or in person to ADF&G within 10 days of kill	<b>Hunt Area:</b> Unit 18, Nunivak Island  Hunters are encouraged to complete the online orientation, available at <a href="http://www.adfg.alaska.gov/static/species/speciesinfo/muskox/pdfs/muskoxguide.pdf">http://www.adfg.alaska.gov/static/species/speciesinfo/muskox/pdfs/muskoxguide.pdf</a>
	DX003	up to 45	-----	Jan. 15 - Mar. 31			
Units 21D and 24D <i>Residents Only</i> 	DX080	3		Feb. 1 - Mar. 15	Bull	Online, by mail, or in person to ADF&G within 10 days of kill	<b>Hunt Area:</b> Units 21D and 24D












# Sheep

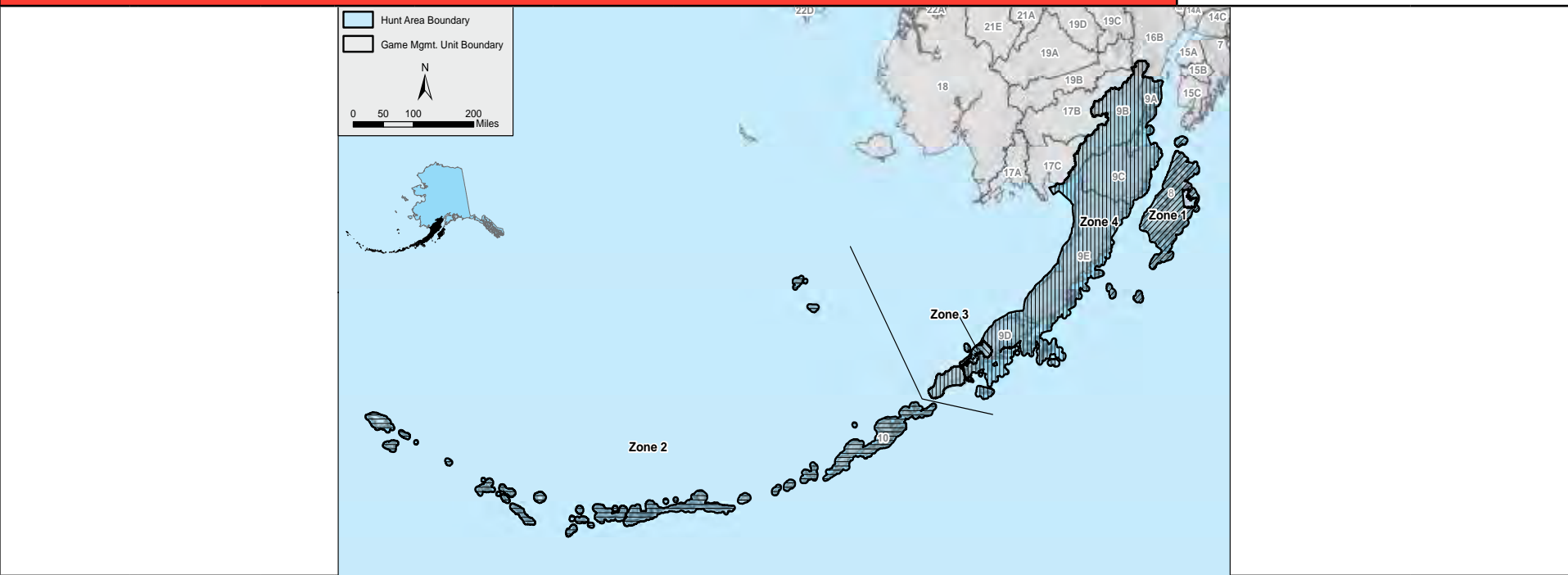
Hunt Maps available online at  
<http://hunt.alaska.gov>

- **Nonresident sheep hunters must be accompanied in the field by an Alaska-licensed guide or an Alaskan resident relative within the second-degree of kindred as defined on page 1 of this supplement. All hunters, guided and unguided, are responsible for their actions, and should be knowledgeable regarding seasons, bag limits, and legal animals.**
- **Salvage, sealing, and reporting requirements: Horns must accompany meat from the field, may not be altered, and must remain naturally attached to the skull plate for sealing purposes.**
- **All successful hunters must report within 15 days of kill. All horns taken under a Drawing permit must be sealed within 30 days, or sooner if hunt conditions require, and must be accompanied by the permit report. Sealing must be done Monday through Friday (except holidays). Hours vary by office.**

Game Management Unit, Area	Hunt No.	Number of Permits	Season Dates 2021	Legal Sheep	Additional Requirements and Information
<b>14C, West Certified Bowhunters Only</b> (see page 20) <div><div>Residents Only</div><div>Nonresidents Only</div></div>	DS140	57	Oct. 1-Oct. 10	Any ram	<b>Hunt Area:</b> all Unit 14C hunt areas, except the hunt areas in DS123, and including the drainages of the East Fork of the Eklutna River and the West Fork of the Eklutna River upstream of the Eklutna River Closed Area. <div>Sheep hunt areas in Unit 14C are not the same as the management areas mapped in the Alaska Hunting Regulations. A permit does not allow you to hunt in an area closed to hunting. It is your responsibility to know the open season and boundaries of the hunt area for which you have won a permit. Successful sheep hunters in Unit 14C must bring the horns (attached to the skull plate) for measuring and aging, and the permit hunt report to ADF&amp;G in Anchorage, Palmer, Homer, or Soldotna within 10 days of taking the animal.</div>
	DS240	3	Oct. 1-Oct. 10	Any ram every 4 regulatory years	
<b>14C, West Eklutna Certified Bowhunters Only</b> (see page 20) <div><div>Residents Only</div><div>Nonresidents Only</div></div>	DS141	24	Sept. 1-Sept. 30	Any ram	<b>Hunt Area:</b> that portion of Unit 14C within the Eklutna River drainage upstream of the Eklutna River Closed Area excluding the East Fork Eklutna River.
	DS241	1	Sept. 1-Sept. 30	Any ram every 4 regulatory years	
<b>20D, 13B, and 20A, Delta Controlled Use Area</b> <div><div>Residents Only</div><div>Nonresidents Only</div><div>Residents Only</div><div>Nonresidents Only</div></div>	DS203	65	Aug. 10-Aug. 25	Full curl	<b>Hunt Area:</b> Delta Controlled Use Area (DCUA) - those portions of Units 13B, 20A, and 20D beginning at the confluence of Miller Creek and the Delta River then west to Vertical Angle Bench Mark (VABM) Miller, then west to include all drainages of Augustana Creek and Black Rapids Glacier, then north and east to include all drainages of McGinnis Creek to its confluence with the Delta River, then east in a straight line across the Delta River to the east bank of the Delta River, then north along the east bank to a point opposite the intersection of the Alaska and Richardson hwy's, then east in a straight line to the intersection of the Alaska and Richardson hwy's, then east along the Alaska Hwy to the west bank of the Johnson River, then south along the west bank of the Johnson River and Johnson Glacier to the head of the Canwell Glacier, then west along the north bank of the Canwell Glacier and Miller Creek to the Delta River. <b>The area is closed to any motorized vehicle or pack animal for big game hunting, including the transportation of big game hunters, their hunting gear, or parts of big game, from August 5 through August 25.</b>  DCUA from 12:01 a.m. August 5 until 11:59 p.m. August 25, no motorized vehicles or pack animals may be used to transport big game hunters, big game hunting gear, or parts of big game within the DCUA. This does not include the Richardson Hwy, or the Charlie Boyd airstrip (N 63° 29.30', W 144° 50.45').  Additional information can be found at <a href="http://www.adfg.alaska.gov/index.cfm?adfg=sheephunting.delta">http://www.adfg.alaska.gov/index.cfm?adfg=sheephunting.delta</a>  DCUA (DS203 & DS204) - up to 10% of permits are allocated to nonresidents.
				Full curl every 4 regulatory years	
	DS204	65	Aug. 26-Sept. 20	Full curl	
				Full curl every 4 regulatory years	
<b>20E and 20D, Mt. Harper</b> <div><div>Residents Only</div><div>Nonresidents Only</div></div>	DS206	4	Aug. 10-Sept. 20	Full curl	<b>Hunt Area:</b> that portion of Unit 20D north of the Alaska Hwy and that portion of Unit 20E within the Middle Fork of the Fortymile River drainage north and west of the north bank upstream from and including the Joseph Creek drainage. This area is primarily accessible by light aircraft. Sheep density is low.
				Full curl every 4 regulatory years	

# Emperor Goose

Hunt Maps available online at  
<http://hunt.alaska.gov>



- **Hunters should review the Alaska Migratory Game Bird Hunting Regulations, including duck stamp requirements.**
- **For additional information call (907) 267-2206 or visit <http://www.adfg.alaska.gov/index.cfm?adfg=waterfowlhunting.emperorgoosehunt>.**

Game Management Unit, Area	Hunt No.	Number of Permits	Season Dates 2021	Season Dates 2022	Legal Emperor Goose	Reporting Requirements If Successful	Additional Requirements and Information
<b>Units 8, 9, and 10</b>  <i>Nonresidents Only</i>	DO508	25	Zone 1: Oct. 8 thru Jan. 22		One emperor goose	By phone (1-800-478-7468) or online within 24 hours	<b>Zone 1 Hunt Area:</b> Unit 8, excluding the Kodiak Road Closure Area. Road closure boundaries: all lands and water, including exposed tidelands, east of a line extending from Crag Point in the north to the west end of Saltery Cove in the south and all lands and water south of a line extending from Termination Point along the north side of Cascade Lake extending to Anton Larsen Bay. Marine waters adjacent to the closed area are closed to harvest within 500 feet from the water's edge. The offshore islands are open to harvest for example: Woody, Long, Gull, and Puffin islands. Zone may be closed by Emergency Order when the area quota has been reached.
			Zone 2: Oct. 8 thru Jan. 22			By phone (1-800-478-7468) or online within 72 hours	<b>Zone 2 Hunt Area:</b> Unit 10, excluding Unimak Island. Zone may be closed by Emergency Order when the area quota has been reached.
			Zone 3: Oct. 16-Oct. 31	---		By phone (1-800-478-7468) or online within 24 hours	<b>Zone 3 Hunt Area:</b> Unit 9D, Izembek State Game Refuge. Zone may be closed by Emergency Order when the area quota has been reached.
			Zone 4: Sept. 1-Dec. 16	---		By phone (1-800-478-7468) or online within 72 hours	<b>Zone 4 Hunt Area:</b> Unit 9 (excluding Izembek State Game Refuge in Unit 9D); and Unimak Island in Unit 10. Zone may be closed by Emergency Order when the area quota has been reached.



To improve your chance of drawing a permit

1. Last year, approximately 360,222 applications were received for Drawing permit hunts. About 2.1% of these were rejected. The most common reasons applications were rejected: applicant applied for the same hunt they won last year, applicant was awarded a subsistence hunt that conflicted with draw hunt, and applicant exceeded the allowed number of applications per species.
2. Apply for a maximum of six hunts per species per regulatory year (excluding Kodiak brown/grizzly bear hunts, KCUA, and Unit 21E moose hunts; see page 1 for more information).
3. Apply for less popular hunts. The table below lists results of the 2020 drawing. Apply for hunts that received fewer applications relative to the number of permits available. The Permits Available column may be different than what was advertised due to administrative reasons.

Weapons-Restricted Hunts

Some Drawing hunt areas have weapons restrictions. The certification requirements for these areas vary depending on which weapon you are hunting with.

**Certified Bowhunters Only:** You must have your bowhunter education certification (IBEP or equivalent) prior to applying for the Drawing hunt; this includes successful completion of the shooting proficiency test. You **MAY NOT** hunt with long bow, recurve bow, or compound bow in any hunt or area restricting the taking of big game to archery only unless you have first successfully completed a bowhunter education course. IBEP or equivalent certification courses taken outside Alaska are accepted. Your certification card must be carried on your person while you are hunting in the field.

**Certified Muzzleloader Hunters Only:** You must have your muzzleloader hunter education certification prior to applying for the Drawing hunt; this includes successful completion of the shooting proficiency test. For big game, muzzleloaders must be a shoulder-mounted long gun and at least .45 caliber or larger with a barrel that is either rifled or smooth bore and discharges a single projectile. For hunts restricted to muzzleloader only, muzzleloaders equipped with a scope or using smokeless powder are prohibited.

**Certified Shotgun Hunters Only:** To hunt big game with a shotgun in a weapons-restricted hunt, you must have successfully completed a Basic Hunter Education course prior to hunting; this includes successful completion of the shooting proficiency test.

**Certified Crossbow Hunters Only:** You must have your crossbow hunter education certification prior to applying for the Drawing hunt; this includes successful completion of the shooting proficiency test. You **MAY NOT** use a crossbow for big game **UNLESS:** the crossbow is at least 100 pounds peak draw weight; the bolt is at least 16 inches in overall length, tipped with a broadhead, and at least 300 grains in total weight; the broadhead is fixed, replaceable or mechanical/retractable blade type and not barbed; no electronic devices are attached to the crossbow, except scopes or electronic sights that do not project light externally; the crossbow is shoulder-mounted.

If you intend to take one of these certification courses in Alaska, you should sign up early because classes fill quickly and are seldom offered during the summer. The department currently offers the courses through volunteer instructors and online. The courses include a shooting proficiency test. Course dates are available at regional Fish and Game offices. For more information, please call Anchorage (907) 267-2187; Douglas (907) 465-4265; Fairbanks (907) 459-7211; Nome (907) 443-2271; Palmer (907) 746-6322; or Soldotna (907) 262-9368 or go online at [www.adfg.alaska.gov/index.cfm?adfg=huntered.main](http://www.adfg.alaska.gov/index.cfm?adfg=huntered.main).

Results of the 2020 Permit Hunt Drawing

Hunt Number	Apps Received	Permits Available	% Drawn	Hunt Number	Apps Received	Permits Available	% Drawn	Hunt Number	Apps Received	Permits Available	% Drawn	Hunt Number	Apps Received	Permits Available	% Drawn	Hunt Number	Apps Received	Permits Available	% Drawn	Hunt Number	Apps Received	Permits Available	% Drawn				
Brown Bear				DB155	2	4	100	DB252	48	6	13	DG357	208	10	5	DM413	10017	200	2	DM663	4	2	50	Emperor Goose			
DB077	12	3	25	DB156	6	3	50	DB253	13	3	23	DG358	113	10	9	DM414	8221	200	2	DM664	50	5	10	DO508	2129	25	1
DB088	1	2	100	DB157	11	4	36	DB254	35	6	17	DG359	195	20	10	DM416	2977	25	1	DM665	10	3	30	Sheep			
DB089	8	2	25	DB158	3	4	100	DB255	109	6	6	DG360	623	40	6	DM421	252	5	2	DM668	16	3	19	DS102	6456	50	1
DB101	19	1	5	DB161	7	3	43	DB256	37	6	16	DG361	315	25	8	DM422	563	15	3	DM669	43	3	7	DS103	3847	50	1
DB102	4	4	100	DB162	7	3	43	DB257	149	15	10	DG362	826	16	2	DM423	123	3	2	DM670	27	3	11	DS123	2188	1	<1
DB103	18	4	22	DB163	6	3	50	DB258	71	15	21	DG363	403	32	8	DM424	1900	40	2	DM671	36	10	28	DS124	248	3	1
DB104	10	3	30	DB191	12	5	42	DB261	331	7	2	DG364	309	16	5	DM426	396	20	5	DM672	97	15	15	DS125	132	3	2
DB105	5	3	60	DB192	15	5	33	DB262	216	7	3	DG471	385	35	9	DM427	791	25	3	DM673	19	15	79	DS126	497	3	1
DB106	1	2	100	DB193	15	5	33	DB263	458	7	2	DG472	233	12	5	DM428	395	10	3	DM674	26	2	8	DS130	687	6	1
DB107	1	2	100	DB201	72	3	4	DB291	96	17	18	DG473	331	12	4	DM430	216	3	1	DM675	44	2	5	DS131	449	6	1
DB108	3	2	67	DB202	80	5	6	DB292	112	17	15	DG474	537	70	13	DM441	344	5	1	DM676	27	2	7	DS132	357	6	2
DB109	1	1	100	DB203	282	5	2	DB293	227	17	7	DG476	377	50	13	DM443	261	5	2	DM677	27	6	22	DS134	386	1	<1
DB110	0	2	0	DB204	147	4	3	DB375	430	8	2	DG478	2993	100	3	DM444	66	2	3	DM678	181	10	6	DS135	200	1	1
DB111	6	2	33	DB205	192	4	2	DB376	735	8	1	DG479	1649	60	4	DM446	395	10	3	DM679	122	6	5	DS136	1075	8	1
DB112	0	1	0	DB206	185	3	2	DB468	269	20	7	DG720	1750	35	2	DM447	506	10	2	DM766	211	75	36	DS137	608	8	1
DB113	3	2	67	DB207	468	3	1	DB470	1258	15	1	DG852	978	3	<1	DM448	64	3	5	DM768	1082	50	5	DS138	454	8	2
DB114	0	2	0	DB208	458	3	1	DB685	8	27	100	DG854	1364	10	1	DM466	569	8	1	DM769	1937	300	15	DS140	1372	57	4
DB115	0	2	0	DB209	160	2	1	DB690	0	21	0	DG856	311	5	2	DM467	76	5	7	DM770	3293	50	2	DS141	852	24	3
DB116	6	2	33	DB210	302	3	1	DB987	84	12	14	DG858	870	4	<1	DM508	2304	6	<1	DM771	547	38	7	DS150	1055	2	<1
DB117	3	2	67	DB211	570	3	1	Caribou				DG889	277	6	2	DM512	3129	6	<1	DM772	760	300	39	DS156	1604	2	<1
DB118	1	1	100	DB212	353	2	1	DC001	2153	25	1	DG890	1500	20	1	DM514	751	4	1	DM773	1033	45	4	DS160	1205	10	1
DB119	7	1	14	DB213	430	3	1	DC475	3002	50	2	DG891	822	30	4	DM516	1322	6	<1	DM774	488	50	10	DS165	1141	20	2
DB120	1	1	100	DB214	260	3	1	DC485	44041	2000	5	Bison				DM518	965	6	1	DM783	794	50	6	DS170	1251	10	1
DB121	2	2	100	DB215	120	3	3	DC590	4254	200	5	DI351	3204	25	1	DM540	6351	450	7	DM784	102	8	8	DS175	731	10	1
DB122	0	2	0	DB216	229	3	1	DC608	1670	50	3	DI352	2980	15	1	DM549	2674	50	2	DM786	151	37	25	DS180	2846	12	<1
DB123	0	1	0	DB217	224	3	1	DC618	361	10	3	DI403	15388	50	<1	DM552	2760	10	<1	DM788	1048	113	11	DS185	1589	12	1
DB124	5	2	40	DB218	116	2	2	DC827	7082	150	2	DI404	21398	55	<1	DM560	2032	100	5	DM789	201	10	5	DS190	369	2	1
DB125	6	2	33	DB219	245	2	1	Elk				DI450	955	2	<1	DM570	205	20	10	DM790	2744	20	1	DS195	286	2	1
DB126	5	2	40	DB220	97	2	2	DE318	285	25	9	DI454	3795	25	1	DM628	31	3	10	DM791	870	16	2	DS203	4461	70	2
DB127	2	2	100	DB221	278	3	1	DE321	1099	50	5	Black Bear				DM629	31	3	10	DM794	36	3	8	DS204	4962	70	1
DB128	14	2	14	DB222	158	3	2	DE323	631	50	8	DL018	12	10	83	DM630	9	2	22	DM795	69	6	9	DS206	585	4	1
DB131	3	1	33	DB223	37	2	5	DE702	2641	12	<1	DL027	369	40	11	DM631	14	4	29	DM796	104	7	7	DS224	152	1	1
DB132	8	3	38	DB224	125	3	2	DE704	1912	12	1	DL028	1261	170	13	DM632	29	2	7	DM802	64	67	100	DS230	122	1	1
DB132	0	3	0	DB225	268	3	1	DE706	1310	150	11	DL029	277	50	18	DM633	28	2	7	DM805	42	4	10	DS231	72	1	1
DB133	32	3	9	DB226	274	6	2	DE711	1159	15	1	DL030	264	100	38	DM634	262	20	8	DM806	252	16	6	DS232	57	1	2
DB134	15	3	20	DB227	83	7	8	DE713	524	120	23	DL455	893	25	3	DM635	304	10	3	DM808	61	78	100	DS233	129	1	1
DB134	0	3	0	DB228	186	7	4	DE715	1105	50	5	DL457	193	3	2	DM636	301	15	5	DM809	57	3	5	DS236	219	1	<1
DB135	3	3	100	DB231	36	4	11	DE717	652	50	8	Moose				DM637	87	12	14	DM810	169	10	6	DS237	96	1	1
DB136	3	3	100	DB232	62	4	6	DE721	705	40	6	DM041	3362	6	<1	DM638	89	10	11	DM811	4	7	100	DS238	45	1	2
DB137	5	4	80	DB233	94	5	5	DE723	757	40	5	DM160	445	5	1	DM639	50	4	8	DM814	78	16	21	DS240	65	3	5
DB138	6	4	67	DB234	119	5	4	Goat				DM167	2055	15	1	DM641	134	4	3	DM815	28	2	7	DS241	44	1	2
DB139	3	3	100	DB235	127	5	4	DG005	664	5	1	DM210	3425	30	1	DM642	96	2	2	DM816	339	25	7	DS260	466	2	<1
DB140	0	3	0	DB236	119	5	4	DG006	2088	28	1	DM211	1867	30	2	DM643	87	4	5	DM817	165	31	19	DS265	322	5	2
DB141	1	4	100	DB237	458	5	1	DG008	514	2	<1	DM324	10228	5	<1	DM644	5	2	40	DM818	115	25	22	DS270	70	1	1
DB142	1	3	100	DB238	123	6	5	DG331	413	5	1	DM325	5065	20	<1	DM645	13	2	15	DM819	0	2	0	DS275	10	1	10
DB142	0	3	0	DB239	92	5	5	DG334	890	8	1	DM335	452	15	3	DM646	12	2	17	DM820	83	15	18	DS280	84	1	1
DB143	0	3	0	DB240	73	5	7	DG338	1406	8	1	DM336	502	25	5	DM647	41	4	10	DM823	7	1	14	DS285	85	2	2
DB144	0	3	0	DB241	169	6	4	DG339	457	8	2	DM337	237	25	11	DM648	18	2	11	DM825	2><						