**Special Publication No. 20-02**

# Catalog of Waters Important for Spawning, Rearing, or Migration of Anadromous Fishes – Interior Region, Effective June 1, 2020

**by**

**Joe Giefer**

**and**

**Brian Blossom**

**June 2020**

**Alaska Department of Fish and Game** **Divisions of Sport Fish and Habitat**

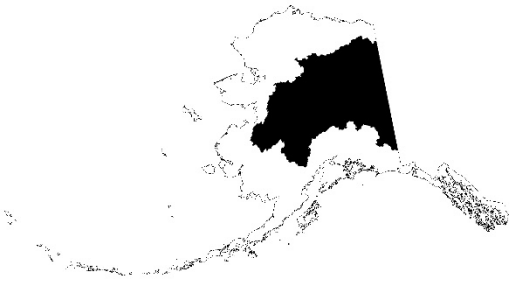

## Symbols and Abbreviations

The following symbols and abbreviations, and others approved for the Système International d'Unités (SI), are used without definition in the following reports by the Divisions of Sport Fish and of Commercial Fisheries: Fishery Manuscripts, Fishery Data Series Reports, Fishery Management Reports, and Special Publications. All others, including deviations from definitions listed below, are noted in the text at first mention, as well as in the titles or footnotes of tables, and in figure or figure captions.

**Weights and measures (metric)**

| | |
|---|---|
| centimeter | cm |
| deciliter | dL |
| gram | g |
| hectare | ha |
| kilogram | kg |
| kilometer | km |
| liter | L |
| meter | m |
| milliliter | mL |
| millimeter | mm |

**Weights and measures (English)**

| | |
|---|---|
| cubic feet per second | $ft^3/s$ |
| foot | ft |
| gallon | gal |
| inch | in |
| mile | mi |
| nautical mile | nmi |
| ounce | oz |
| pound | lb |
| quart | qt |
| yard | yd |

**Time and temperature**

| | |
|---|---|
| day | d |
| degrees Celsius | °C |
| degrees Fahrenheit | °F |
| degrees kelvin | K |
| hour | h |
| minute | min |
| second | s |

**Physics and chemistry**

| | |
|---|---|
| all atomic symbols | |
| alternating current | AC |
| ampere | A |
| calorie | cal |
| direct current | DC |
| hertz | Hz |
| horsepower | hp |
| hydrogen ion activity (negative log of) | pH |
| parts per million | ppm |
| parts per thousand | ppt, ‰ |
| volts | V |
| watts | W |

**General**

| | |
|---|---|
| Alaska Administrative Code | AAC |
| all commonly accepted abbreviations | e.g., Mr., Mrs., AM, PM, etc. |
| all commonly accepted professional titles | e.g., Dr., Ph.D., R.N., etc. |
| at | @ |
| compass directions: | |
| east | E |
| north | N |
| south | S |
| west | W |
| copyright | © |
| corporate suffixes: | |
| Company | Co. |
| Corporation | Corp. |
| Incorporated | Inc. |
| Limited | Ltd. |
| District of Columbia | D.C. |
| et alii (and others) | et al. |
| et cetera (and so forth) | etc. |
| exempli gratia (for example) | e.g. |
| Federal Information Code | FIC |
| id est (that is) | i.e. |
| latitude or longitude | lat or long |
| monetary symbols (U.S.) | $, ¢ |
| months (tables and figures): first three letters | Jan,...,Dec |
| registered trademark | ® |
| trademark | ™ |
| United States (adjective) | U.S. |
| United States of America (noun) | USA |
| U.S.C. | United States Code |
| U.S. state | use two-letter abbreviations (e.g., AK, WA) |

**Mathematics, statistics**

| | |
|---|---|
| *all standard mathematical signs, symbols and abbreviations* | |
| alternate hypothesis | $H_A$ |
| base of natural logarithm | *e* |
| catch per unit effort | CPUE |
| coefficient of variation | CV |
| common test statistics | (F, t, $\chi^2$, etc.) |
| confidence interval | CI |
| correlation coefficient (multiple) | R |
| correlation coefficient (simple) | r |
| covariance | cov |
| degree (angular) | ° |
| degrees of freedom | df |
| expected value | *E* |
| greater than | > |
| greater than or equal to | ≥ |
| harvest per unit effort | HPUE |
| less than | < |
| less than or equal to | ≤ |
| logarithm (natural) | ln |
| logarithm (base 10) | log |
| logarithm (specify base) | $log_2$, etc. |
| minute (angular) | ' |
| not significant | NS |
| null hypothesis | $H_O$ |
| percent | % |
| probability | P |
| probability of a type I error (rejection of the null hypothesis when true) | α |
| probability of a type II error (acceptance of the null hypothesis when false) | β |
| second (angular) | " |
| standard deviation | SD |
| standard error | SE |
| variance | |
| population | Var |
| sample | var |

*SPECIAL PUBLICATION NO. 20-02*

# CATALOG OF WATERS IMPORTANT FOR SPAWNING, REARING, OR MIGRATION OF ANADROMOUS FISHES – INTERIOR REGION, EFFECTIVE JUNE 1, 2020

by

Joe Giefer
Alaska Department of Fish and Game, Division of Sport Fish, Anchorage
and
Brian Blossom
Alaska Department of Fish and Game, Habitat Section, Soldotna

Alaska Department of Fish and Game
Divisions of Sport Fish and Habitat
333 Raspberry Road, Anchorage, Alaska, 99518-1599

June 2020

This investigation was financed by the Federal Aid in Sport Fish Restoration Act (16 U.S.C. 777-777K) under Project F-10-35, Study Number H-09.

The Special Publication series was established by the Division of Sport Fish in 1991 for the publication of techniques and procedures manuals, informational pamphlets, special subject reports to decision-making bodies, symposia and workshop proceedings, application software documentation, in-house lectures, documents that do not fit in another publication series; and became a joint divisional series in 2004 with the Division of Commercial Fisheries. Special Publications are intended for fishery and other technical professionals. Special Publications are available through the Alaska State Library, Alaska Resources Library and Information Services (ARLIS) and on the Internet: http://www.adfg.alaska.gov/sf/publications/. This publication has undergone editorial and peer review.

*Joe Giefer*
*Alaska Department of Fish and Game, Division of Sport Fish,*
*333 Raspberry Rd, Anchorage, AK 99518-1599, USA*

*and*

*Brian Blossom*
*Alaska Department of Fish and Game, Habitat Section,*
*514 Funny River Road, Soldotna, AK 99669-8255, USA*

*This document should be cited as follows:*
*Giefer, J., and B. Blossom. 2020. Catalog of waters important for spawning, rearing, or migration of anadromous fishes – Interior Region, effective June 1, 2020. Alaska Department of Fish and Game, Special Publication No. 20-02, Anchorage.*

The Alaska Department of Fish and Game (ADF&G) administers all programs and activities free from discrimination based on race, color, national origin, age, sex, religion, marital status, pregnancy, parenthood, or disability. The department administers all programs and activities in compliance with Title VI of the Civil Rights Act of 1964, Section 504 of the Rehabilitation Act of 1973, Title II of the Americans with Disabilities Act (ADA) of 1990, the Age Discrimination Act of 1975, and Title IX of the Education Amendments of 1972.

**If you believe you have been discriminated against in any program, activity, or facility please write:**
ADF&G ADA Coordinator, P.O. Box 115526, Juneau, AK 99811-5526
U.S. Fish and Wildlife Service, 4401 N. Fairfax Drive, MS 2042, Arlington, VA 22203
Office of Equal Opportunity, U.S. Department of the Interior, 1849 C Street NW MS 5230, Washington DC 20240

**The department's ADA Coordinator can be reached via phone at the following numbers:**
(VOICE) 907-465-6077, (Statewide Telecommunication Device for the Deaf) 1-800-478-3648,
(Juneau TDD) 907-465-3646, or (FAX) 907-465-6078

**For information on alternative formats and questions on this publication, please contact:**
ADF&G, Division of Sport Fish, Research and Technical Services, 333 Raspberry Road, Anchorage AK 99518 (907)267-2375.

**For information concerning the Anadromous Waters Catalog and Atlas, please contact**:
Joe Giefer, ADF&G Division of Sport Fish Habitat Biologist at (907)267-2336.

# TABLE OF CONTENTS

**Page**

LIST OF TABLES ..... ii
LIST OF FIGURES ..... ii
INTRODUCTION ..... 1
Purpose and Availability of the Atlas and Catalog ..... 1
STATUTES AND REGULATIONS ..... 1
Statutes ..... 1
Regulations ..... 2
Penalties ..... 2
Other Fish Habitat Protection Statutes ..... 3
PERMIT APPLICATION PROCEDURES ..... 3
Permits for Specified Streams ..... 3
Permits for Unspecified Streams ..... 5
Other Permittee Responsibilities ..... 5
Contacts ..... 6
ATLAS AND CATALOG USER GUIDE ..... 7
Format ..... 7
Limitations ..... 7
Interpretation of the Atlas ..... 9
Numbering of Specified Water Bodies ..... 9
Symbols ..... 12
Interpretation of the Catalog ..... 13
Water Bodies by Number ..... 13
Annotation Codes ..... 14
Water Bodies by Name ..... 15
Sources ..... 15
Update Procedures ..... 15
ACKNOWLEDGMENTS ..... 16
DEFINITIONS ..... 17
STREAM LISTING BY NUMBER ..... 20
STREAM LISTING BY NAME ..... 114

# LIST OF TABLES

**Table** **Page**

1. Habitat Section area offices and contacts. ..... 6
2. List of annotation codes. ..... 14

# LIST OF FIGURES

**Figure** **Page**

1. Atlas and Catalog regional boundaries ..... 8
2. 1:250,000-scale quad names and numbers ..... 10
3. Examples of Atlas stream numbering ..... 11

# INTRODUCTION

## PURPOSE AND AVAILABILITY OF THE ATLAS AND CATALOG

Alaska Statute 16.05.871(a) requires the Alaska Department of Fish and Game (ADF&G) to specify the various rivers, lakes, and streams, or parts of them, that are important for spawning, rearing, or migration of anadromous fishes. Adopted by reference under 5 AAC 95.011 of the Alaska Administrative Code, the *Catalog of Waters Important for Spawning, Rearing or Migration of Anadromous Fishes* (referred to as the "Catalog") and the *Atlas to the Catalog of Waters Important for Spawning, Rearing or Migration of Anadromous Fishes* (referred to as the "Atlas") are used to make this specification. The Catalog is a numerically ordered list of the water bodies with documented use by anadromous fish for these purposes. The Atlas shows cartographically the location, name, and number of these specified water bodies, the anadromous fish species using these water bodies, and the fish life history phases for which the water bodies are used (to the extent known).

Protection of these specified water bodies is addressed by other sections of AS 16.05.871, which requires persons or governmental agencies to submit plans and specifications to ADF&G and receive written approval in the form of a Fish Habitat Permit prior to beginning the proposed use, construction, or activity that would take place in specified water bodies. More detailed information about AS 16.05.871, the types of activities requiring permits, and the permit application procedures are found on subsequent pages of this document.

Copies of the *Catalog of Waters Important for Spawning, Rearing or Migration of Anadromous Fishes* for a specified region may be obtained by writing to the ADF&G Division of Sport Fish at 333 Raspberry Road, Anchorage, AK 99518-1599 (phone 907-267-2336).

Copies of the entire *Atlas of Waters Important for Spawning, Rearing or Migration of Anadromous Fishes* are available for examination at the ADF&G, Division of Sport Fish or Habitat Section offices in Anchorage and Fairbanks. Copies are also available for viewing at the Alaska State Library in Juneau and the Alaska Resources Library and Information Services (ARLIS) in Anchorage. Copies of regional volumes of the Atlas for the region of the state in which they are located are available for inspection at ADF&G offices in Craig, Delta Junction, Douglas, Homer, Ketchikan, Nome, Soldotna, and Tok.

# STATUTES AND REGULATIONS

The Alaska laws summarized below form the basis for the ADF&G's permitting program and role in regulating activities in specified anadromous fish-bearing water bodies. Implementation of these laws is the purpose for which the Atlas and Catalog are developed and maintained. These statutes and regulations are subject to amendment or repeal and should be regularly reviewed for possible changes.

## STATUTES

**AS 16.05.871** requires ADF&G to "specify", or list, "the various rivers, lakes, and streams or parts of them that are important for the spawning, rearing, or migration of anadromous fish." It also requires anyone wanting to construct a hydraulic project; use, divert, obstruct, pollute, or change the natural flow or bed of a specified water body; or operate a vehicle in these specified water bodies to contact ADF&G for written approval before beginning the construction, activity, or use.

The department may require additional information in order to fully evaluate potential impacts to fish and game resources. Required information includes full plans and specifications for the proposed construction, activity, or use and a list of measures for protecting fish and game resources affected by the proposed activity.

If the commissioner (or commissioner's authorized representative) determines that the plans and specifications provide for the proper protection of fish and game, ADF&G Habitat Section will issue written approval, in the form of a "Fish Habitat Permit," authorizing the proposed use or activity. In the case of a denial, the applicant may seek a hearing under AS 44.62.370.

**AS 16.05.881** establishes that any person or organization beginning a construction or use without the commissioner's written approval is guilty of a misdemeanor. The statute also dictates that any cost associated with restoring the stream to its original condition is to be borne by the guilty party and is in addition to any penalty imposed by the court.

**AS 16.05.891** authorizes ADF&G employees to issue oral approvals to a riparian landowner for removing obstructions or repairing existing structures without reviewing prepared operating plans in the event of an emergency arising from weather or stream flow conditions.

**AS 16.05.896** establishes the penalty for causing material damage to spawning beds or preventing or interfering with migration of anadromous fish as a misdemeanor. Causing material damage or interfering with migration can be a direct result of a project or use or can occur through negligence or non-compliance with the approved plans and specifications.

**AS 16.05.901** specifies that anyone violating **AS 16.05.871 – 16.05.896** is guilty of a Class A misdemeanor. It further dictates that any proceeds from fines are to be deposited in the general fund of the State of Alaska.

## REGULATIONS

**5 AAC 95.011:** *The Catalog of Waters Important for Spawning, Rearing or Migration of Anadromous Fishes*, and its companion Atlas, are the means by which ADF&G specifies water bodies considered important for use by anadromous fish in accordance with **AS 16.05.871**. The Atlas and Catalog are adopted by reference under **5 AAC 95.011** (a) of the Alaska Administrative Code. Permit application procedures, definitions, and other information contained in the introductions of the Atlas and Catalog are also adopted by reference under **5 AAC 95.011** (b).

## PENALTIES

***AS 12.55.035*** specifies the fines for various offenses. Possible fines for a Class A misdemeanor resulting from a conviction for violating **AS 16.05.871 – 16.05.896** include the following:

⇒ If a defendant is not an organization: A fine of up to $10,000.

⇒ If the defendant is an organization: Maximum fines of up to $500,000; or three times the pecuniary gain realized by the defendant; or three times the pecuniary damage or loss caused by the defendant to another, or to the property of another, as a result of the offense.

In addition to these fines, convicted defendants are liable for the cost of restoring the stream to its original condition **(AS 16.05.881)**, may receive up to one year in prison, and may be subject to civil fines or penalties. Please refer to the complete current text of **AS 16.05.871 – 16.05.901**, AS 12.55.035 and 12.55.135, and **5 AAC 95.011** for detailed information.

## OTHER FISH HABITAT PROTECTION STATUTES

**AS 16.05.841** requires construction and maintenance of a fishway and a device for efficient passage of downstream migrants for any dam or other obstruction built across a stream frequented by salmon or other fish; the submission of plans and specifications for review and approval by ADF&G; and that the structure be kept open, unobstructed, and supplied with enough water to maintain the free and efficient passage of fish through it.

If a fishway is determined by the commissioner to be impractical, **AS 16.05.851** allows for the owner/applicant to compensate for the loss resulting from the dam or obstruction by paying a lump sum acceptable to the commissioner to the fish and game fund; convey a site and construct a new hatchery and all related facilities; or fund the expansion, maintenance, and operation of an existing hatchery.

**AS 16.05.861** sets penalties or fines for violating **AS 16.05.841** and **16.05.851** and any regulations adopted under them. Owners of dams or obstructions who fail to comply with **AS 16.05.841** or **16.05.851** within a reasonable time designated in a notice from the commissioner are guilty of a misdemeanor and subject to a fine of up to $1,000. The statute further notes that each day the owner fails to comply is a separate offense and that the dam or obstruction is a public nuisance and subject to abatement.

# PERMIT APPLICATION PROCEDURES

## PERMITS FOR SPECIFIED STREAMS

As outlined in preceding pages, a Fish Habitat Permit is required *before* any action is taken "to construct a hydraulic project, or use, divert, obstruct, pollute, or change the natural flow or bed of a specified river, lake, or stream..." or "...to use wheeled, tracked, or excavating equipment or log-dragging equipment in the bed of a specified river, lake, or stream..." [quoted portions from AS 16.05.871(b)]. This requirement includes, but is not limited to, construction, maintenance, repairs, or placement of structures, docks, bulkheads, road crossings (culverts, bridges, fords), stream diversions, and bank stabilization projects; gravel removal; dumping any material into (or onto ice over) a water body; placer mining; water withdrawals or appropriations; the use of vehicles or equipment in the water body; and the use of explosives in or near the water body. Recreational boating and fishing activities do not require a Fish Habitat Permit.

To apply for a Fish Habitat Permit, the applicant must submit a completed application package to the appropriate ADF&G, Habitat Section office (see Contacts section below) at least 30 days prior to the proposed start date. Technical assistance is available in many instances. By consulting with ADF&G early in the planning process, strategies for protecting fish resources can be included in submitted plans, thereby reducing permit review time and the need for project changes. The package may include a written, signed request; a completed Fish Habitat Permit Application; and any other necessary materials, including any relevant "other-agency" permit authorizations such as a U.S. Army Corps of Engineers permit application (see "Other Permittee Responsibilities" section below).

Information submitted with the application should be sufficiently detailed to fully describe the proposed activity and its possible effects on the specified water body and its fish resources. The following types of information should accompany the application where applicable:

- name and location of the water body;
- type of project (e.g., bridge, culvert, utility line placement, erosion control, water withdrawal, gravel removal, placer mining, etc.);
- project plans and description including drawings, description of methods, and list of equipment (i.e., design blueprints or plan view drawings, survey data, description of water body at project site, description of planned work, erosion/sedimentation control methods, etc.);
- description of in-water use of wheeled or tracked vehicle (i.e., type and size of vehicle, surface bearing pressure, dates and frequency of use, etc.);
- description of proposed or anticipated stream diversions, channelization, or bank alterations including sequence of proposed work and any dewatering actions;
- description of any material removal from or material deposition into the water body including type and amount of material;
- description of proposed blasting or use of explosives including charge size, distance to water body, and impact pressures;
- dates of the proposed work or use;
- other contractors or parties involved in the project; and
- proposed mitigation measures.

Habitat Section personnel will review the application materials and, where appropriate, issue permit approval for plans and procedures that have minimal or no harmful effects, including cumulative effects, on anadromous fish or their habitats.

If the commissioner determines that the proposed use or activity may have an adverse impact on fish or fish habitat, applicants may be required to employ appropriate measures to mitigate the adverse impacts in order to obtain a permit. For example, the department may require the applicant to utilize methods of operation or construction sequencing of a project that minimize the effects on fish migration, spawning, or rearing, or restrict work in the impacted area to certain "seasonal windows" when fish are less likely to be adversely impacted. Compensatory mitigation shall be considered only if all other mitigation measures do not adequately mitigate such adverse impacts. In those instances where the adverse impact to fish or fish habitat is unavoidable, the department, in its discretion, may withhold permit authorization.

The mitigation measures may include one or more of the actions listed below:

1. Avoid the impact altogether by not taking a certain action or parts of an action.
2. Minimize the impact by limiting the degree or magnitude of the action and its implementation.
3. Rectify the impact by repairing, rehabilitating, or restoring the impacted environment.
4. Reduce or eliminate the impact over time by preservation and maintenance operations during the life of the proposed use or activity.
5. Compensate for the impact by replacing or providing substitute resources or environments.

## PERMITS FOR UNSPECIFIED STREAMS

In addition, a Fish Habitat Permit may be required under AS 16.05.841 for activities occurring in a water body or portions of a water body that are not specified in the Atlas and Catalog but are frequented by anadromous or resident fish species. Specifically, a Fish Habitat Permit is required before a dam or other obstruction is built across a stream used by fish. Procedures for obtaining a Fish Habitat Permit under AS 16.05.841 are the same as those outlined above for AS 16.05.871. The ADF&G recommends contacting the appropriate Habitat Section office if there is any question about whether the project requires a Fish Habitat Permit.

## OTHER PERMITTEE RESPONSIBILITIES

A copy of the Fish Habitat Permit, including any permit amendments, must be retained on site during the permitted activity. The permittee is responsible for the actions of contractors, agents, or other persons who perform work to accomplish the approved project. For any activity that significantly deviates from the approved plan, the permittee shall notify ADF&G Habitat Section and obtain written approval in the form of a permit amendment before beginning the activity. Any action that increases the project's overall scope or that negates, alters, or minimizes the intent or effectiveness of any stipulation contained in a permit will be deemed a significant deviation from the approved plan. The final determination as to the significance of any deviation and the need for a permit amendment is the responsibility of the Habitat Section. Therefore, it is recommended the permittee consult the Habitat Section immediately when a deviation from the approved plan is being considered.

For the purpose of inspecting or monitoring compliance with any condition of a permit, the permittee shall give an authorized representative of the state free and unobstructed access, at safe and reasonable times, to the permit site. The permittee shall furnish whatever assistance and information as the authorized representative reasonably requires for monitoring and inspection purposes.

In addition to the penalties provided by law, a permit may be terminated or revoked for failure to comply with its provisions or failure to comply with applicable statutes and regulations. The department reserves the right to require mitigation measures to correct disruption to fish and game created by the project and which was a direct result of the failure to comply with a permit or any applicable law.

The permittee shall indemnify, save harmless, and defend the department, its agents, and its employees from any and all claims, actions, or liabilities for injuries or damages sustained by any person or property arising directly or indirectly from permitted activities or the permittee performance under this permit. However, this provision has no effect if, and only if, the sole proximate cause of the injury is the department's negligence.

Depending on the types of activities or work proposed to occur in a particular water body, additional permits or authorizations may be needed from other state or federal agencies, local governments, or applicable land managers. The applicant is responsible for ensuring that all necessary permits are obtained prior to starting work. Other entities that may require a permit include but are not limited to the U.S. Army Corps of Engineers, U.S. Environmental Protection Agency, Alaska Department of Environmental Conservation, Alaska Department of Natural Resources, and private landowners.

## CONTACTS

Completed permit applications and requests for information or blank permit applications should be submitted to the appropriate Habitat Section office for the area in which the project is located, as noted in Table 1 on the following page.

Table 1.–Habitat Section area offices and contacts.

| Habitat Section Area Offices | Area of Responsibility |
|---|---|
| **Douglas Regional (I) Office**<br>802 3rd Street<br>Douglas, AK 99824<br>465-4290 phone<br>465-4759 fax<br>Kate Kanouse, Regional Supervisor<br>kate.kanouse@alaska.gov | Middle & Northern Southeast - Petersburg, Wrangell, Kake, Angoon, Juneau, Douglas, Gustavus, Haines, Skagway, Hoonah, Sitka, Yakutat, Icy Bay<br>Game Management Units (GMUs; designations are approximate)1A (northern portion) 1B, 1C & 1D; 3; 4; 5; 6A (east of Cape Suckling) |
| **Anchorage Regional (II) Office**<br>333 Raspberry Rd., Suite 2068<br>Anchorage, AK 99518<br>267-2172 phone<br>267-2499 fax<br>Ron Benkert, Regional Supervisor<br>ron.benkert@alaska.gov | Municipality of Anchorage, Prince William Sound, Copper River Delta, Alaska Peninsula, Aleutian Islands, Southwest and Western Alaska, Yukon and Kuskokwim Delta, Anchorage, Whittier, Valdez, Cordova, Kodiak, Dillingham, Bethel, Togiak, Unalaska<br>GMUs: 6 (west of Cape Suckling); 8; 9; 10; 11 (south of Haley Cr.); 13D (south of Haley Cr.); 14C; 16B (south of Drift River); 17; 18; 19A & 19B (west portions) |
| **Fairbanks Regional Office (III)**<br>1300 College Road<br>Fairbanks, AK 99701-1551<br>459-7282 phone<br>459-7303 fax<br>Audra Brase, Regional Supervisor<br>audra.brase@alaska.gov | Interior and Northern Alaska; North Slope, Yukon River Basin upstream of Paimiut and Kuskokwim River Basin upstream of the Holitna River, Copper River basin north of the Chugach Mountains - Fairbanks, Delta Junction, Glennallen, Chitna, Nome, Kotzebue, Barrow<br>GMUs: 11 (north of Haley Cr.); 12; east portions of 13A, 13B, & 13D; 13C; 13E (Cantwell and upper Nenana River only); east portions of 19A & 19B; 19C & 19D; 20; 21; 22; 23; 24; 25; 26 |
| **Mat-Su Area (IV) Office**<br>1800 Glenn Highway, Suite 6<br>Palmer, AK 99645-6736<br>861-3203 phone<br>861-3232 fax<br>Jonathan Kirsch, Area Office Manager<br>jonathan.kirsch@alaska.gov | Matanuska/Susitna Basin, Talkeetna Mountains - Palmer, Wasilla, Big Lake, Talkeetna, Trapper Creek<br>GMUs: west portion of 13A, 13B, & 13D; 13E (except Cantwell and upper Nenana River); 14A & 14B; 16A & 16B (north half) |
| **Soldotna (Kenai) Area Office (V)**<br>514 Funny River Road<br>Soldotna, AK 99669-8255<br>714-2481 phone<br>260-5992 fax<br>Brian Blossom, Area Office Manager<br>brian.blossom@alaska.gov | Kenai Peninsula Borough - Kenai, Soldotna, Homer, Seldovia, Portage, Cooper Landing, Hope, Seward, Tyonek, western Cook Inlet north of the Drift River Watershed<br>GMUs: 7; 15; 16B (south half) |
| **Craig Area Office (VII)**<br>P.O. Box 668<br>Craig, AK 99921-0668<br>826-2560 phone<br>826-2562 fax<br>Mark Minnillo, Area Office Manager<br>mark.minnillo@alaska.gov | Southern Southeast - Prince of Wales, Dall, Long, Revillagigedo, and Gravina islands - Ketchikan, Craig, Klawock, Thorne Bay, Hyder, Hydaburg, Coffman Cove<br>GMU: 1A (most); 2 |

# ATLAS AND CATALOG USER GUIDE

## FORMAT

The Atlas and Catalog are divided into six volumes corresponding to Alaska's six fish and game resource management regions (Arctic, Interior, Western, Southwestern, Southcentral, Southeastern) established in 1982 by the Joint Boards of Fisheries and Game (see Figure 1). A figure on the front cover of each Catalog and Atlas shows the geographic area covered in that volume.

The Catalog is a numerical listing of the water bodies documented as being used by anadromous fish. Also listed are the U.S. Geological Survey (USGS) quadrangle (quad) map, latitude, longitude, anadromous fish documented in the water body, and the Public Land Survey System (PLSS) description for the mouth and upper known extent of anadromous fish use for each specified water body.

The Atlas to the Catalog is a compilation of topographic maps that cartographically shows the location, name, and number of these specified anadromous fish-bearing water bodies, the anadromous fish species using these water bodies, and the fish life history phases for which the water bodies are used (to the extent known).

## LIMITATIONS

Location information (latitude/longitudes, PLSS descriptions) and graphic representations used in the Atlas and Catalog are primarily derived from USGS quad maps, from field observations, and in some cases from aerial photos. ADF&G use the most recent editions of these quad maps, when possible, to depict as accurately as possible the locations of water bodies found in the Atlas and Catalog. The intent is to avoid any confusion when referring to a specific water body. In some parts of Alaska, however, channel and coastline configurations have changed since the relevant USGS quad map was published, making it not entirely accurate for on-the-ground use. Locations listed in the catalog should be compared to the water body locations depicted on Atlas maps, not to field-surveyed or photo-extracted locations.

In some instances, polygons are used to specify areas containing a number of water bodies supporting anadromous fish that are impossible to depict legibly and accurately on 1:63,360-scale maps. Generally used by juvenile anadromous fish for rearing, water bodies in these polygons are highly productive and are considered important for anadromous fishes.

Fisheries surveys are important tools protecting anadromous fish habitat, and for managing sport, personal use, subsistence, and commercial fisheries. Data are collected by various methods including aircraft, boat, and foot. Due to timing, water clarity, temperature, survey method or other factors, a survey for a particular species may fail to gather complete life-phase information, or observe juvenile fish, nontargeted anadromous fish species, or the actual upper limit of anadromous fish use. Therefore, the upper points of stream reaches listed in the Catalog and shown in the Atlas usually reflect the extent of fish surveys or known anadromous fish use in a particular water body rather than the *actual* limits of anadromous fish occurrence or of habitat use.

In addition, only a limited number of the water bodies in Alaska have actually been surveyed. Virtually all coastal water bodies in the state provide important habitat for anadromous fish, as do many unsurveyed tributaries to known anadromous fish-bearing water bodies. Anadromous fish often rear in small tributaries, flood channels, intermittent streams, and beaver ponds. Due to the remote location, small size, or ephemeral nature of these systems, most have not been surveyed and are not included in the Catalog or Atlas.

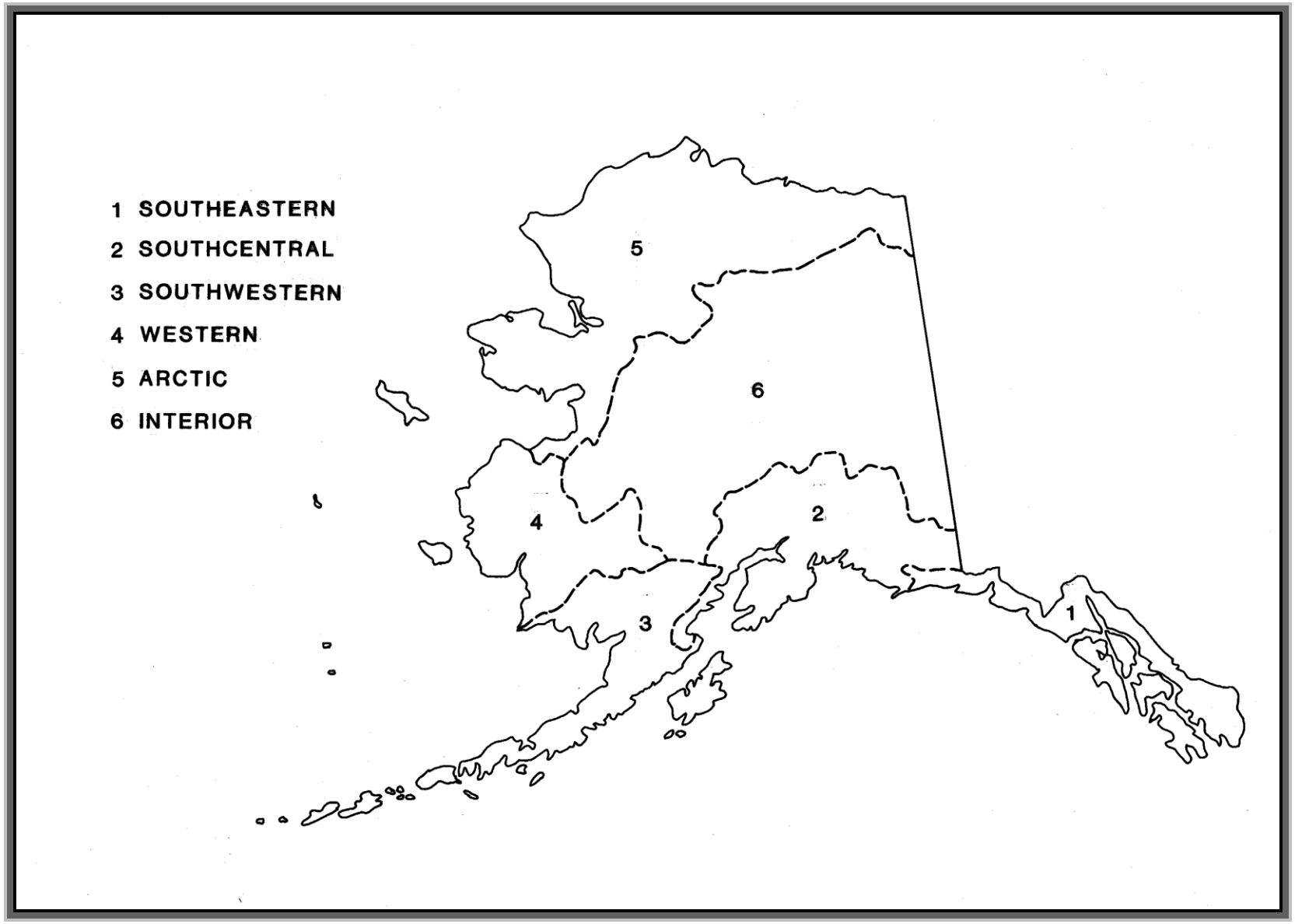


Figure 1.–Atlas and Catalog regional boundaries.

## INTERPRETATION OF THE ATLAS

Alaska is depicted by 153 1:250,000-scale USGS quadrangles (see Figure 2). Most quadrangles of this scale are further divided into 1:63,360-scale inch-to-the-mile maps (*also* known as quadrangles). The Atlas contains the 1:250,000-scale quadrangles to help users locate anadromous water body information on the more detailed 1:63,360-scale map(s), if any exist for an area. Where inch-to-the-mile USGS maps do not yet exist (e.g., in parts of the Interior, Arctic, Western, and Southwest regions), specified water bodies are drawn at 1:63,360-scale (inch-to-the-mile) using the 1:250,000-scale quadrangles as the base maps.

### Numbering of Specified Water Bodies

Note: Examples given below refer to Figure 3.

All streams, rivers, and lakes specified in the Atlas and Catalog have a unique identifying number. The first six elements consist of a three-digit number and a two-digit number, separated by a hyphen. By convention, this number set is derived from the 1982 ADF&G statistical fishing district number which identifies the body of salt water to which the system drains. In order to maintain a unique number for each specified water body through time, the numbering system in the Atlas and Catalog remains based on the original 1982 statistical area boundaries, although fish district numbers change periodically.

Rivers or streams that flow directly into salt water are identified by a five-digit suffix added to the fishing district number. For each main channel river or stream, this suffix begins with the number 1. For example, Big River (at the top of Figure 3) is "101-52-10100" (where "101-52" identifies the statistical fishing district and "10100" is a main channel water body in that district).

A stream branching from a main channel water body (tributary) carries the same base number (e.g., 101-52-10100) plus a four-digit number indicating that specific tributary. By convention, the last digit of a number sequence used to identify tributary streams will be even if the tributary branches to the right (heading upstream) and odd if it branches to the left. In the example provided, "2021" denotes the tributary that branches to the left (heading upstream) on Big River, making the entire number for this tributary stream 101-52-10100-2021. Succeeding tributary streams are numbered in the same way by adding a four-digit number for each branch. The first digit for each branch sequence always indicates the progression of tributary stream numbering from the main channel.

Because of limited space on maps, often only the number sequence of a specific tributary appears next to that tributary; however, the entire number sequence down to the statistical fishing district number can be determined by following the water body downstream. The Catalog lists the entire water body number.

The number assigned to a lake begins with the number of the stream that drains from it, plus a four-digit number beginning with a zero. In Figure 3, a lake occurs along a tributary stream in the Blue Creek drainage. Therefore, the unique identification number first designates the tributary stream number (101-53-10100-2010-3005), followed by the four-digit lake identifier (0010), resulting in the full designation (101-53-10100-2010-3005-0010).

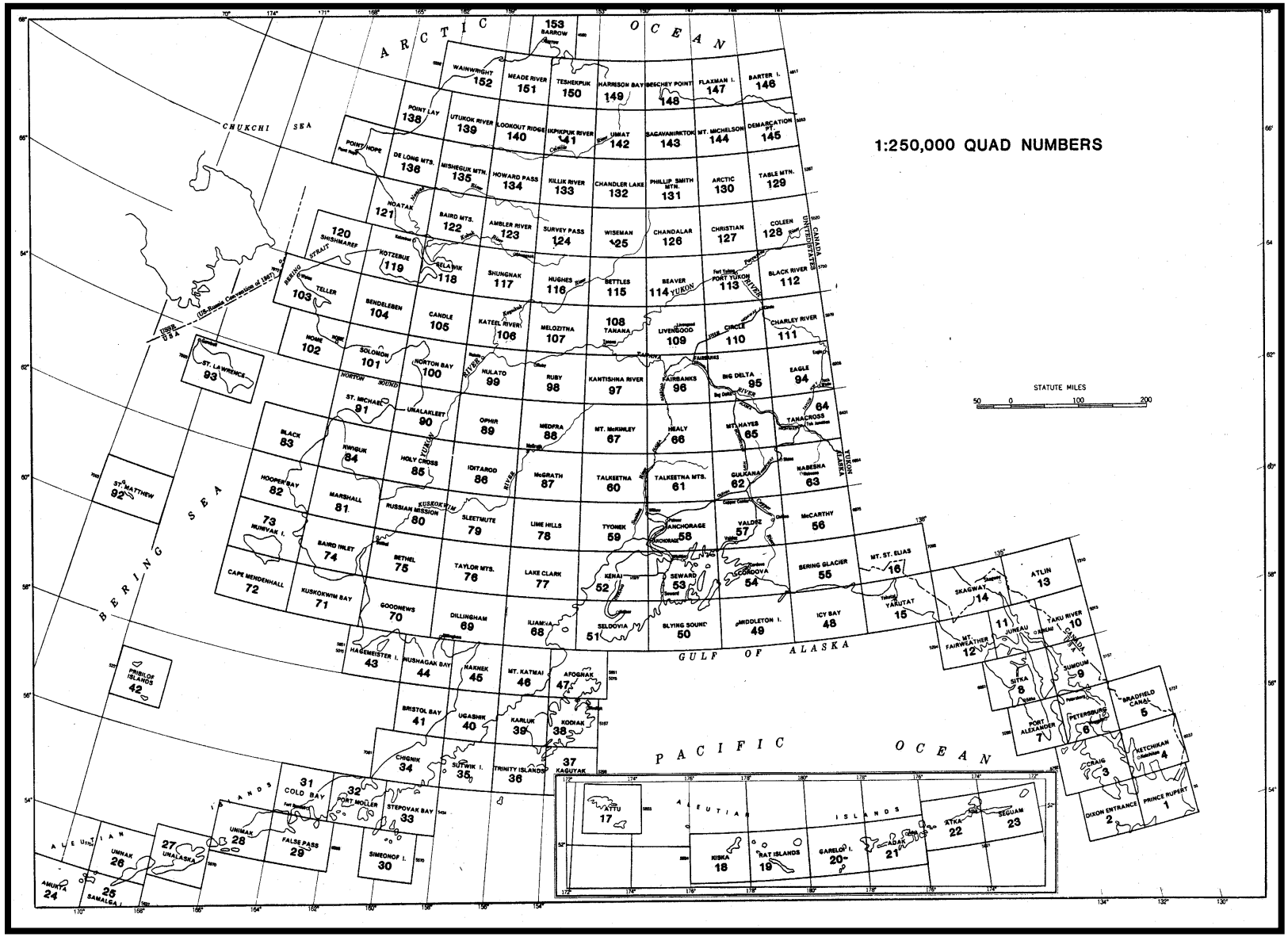


Figure 2.–1:250,000-scale quad names and numbers.

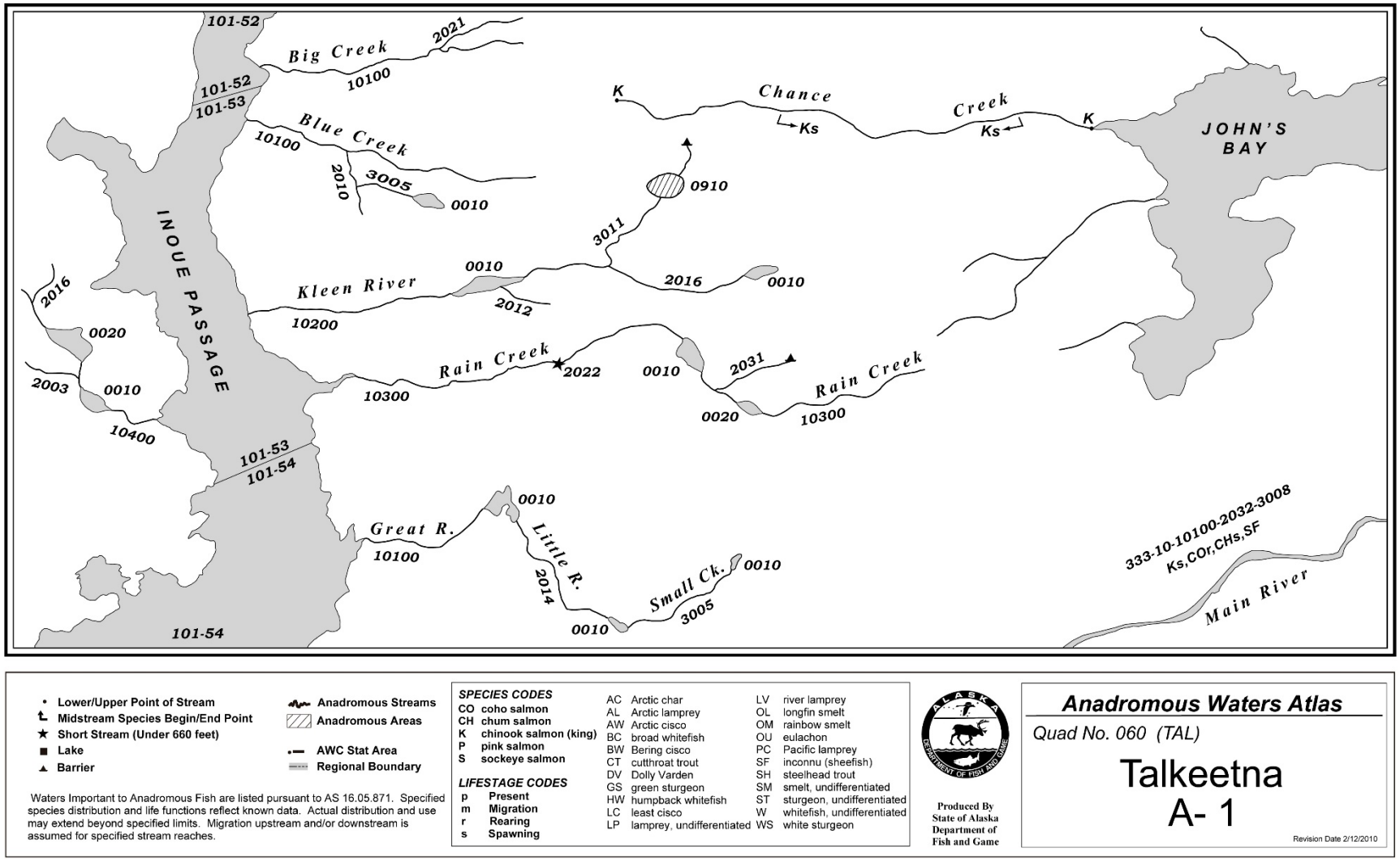


Figure 3.–Examples of Atlas stream numbering.

Used only in special cases, polygons will be numbered, whenever possible, with the stream number on which the polygon is located This number is then followed by a four-digit number sequence beginning with 09 to designate the polygon. In the example, a polygon adjoins a tributary to the Kleen River. The polygon's unique identification number would be 101-53-10200-2016-3011-0910, the stream number (101-53-10200-2016-3011) plus the polygon designator "0910."

Figure 3 shows four watersheds having multiple lakes and flowing to Inoue Passage. Each illustrates a different aspect of the water body numbering system.

1. The main channel is named "Kleen River," but the named river does not continue above the first lake. Kleen River is numbered 101-53-10200 (101-53 for statistical fishing district "101-53" followed by the main channel river). A lake identifier "0010" is then added to denote the first lake upstream of Kleen River. All tributaries flowing into a lake retain the base number of the lake's outlet stream but add a *next*-higher-tributary stream identifier. The tributary to the first lake above Kleen River is therefore numbered 101-53-10200-*2012*. A headwater lake that drains into a tributary reflects that sequence in its last two suffixes: 101-53-10200-*2016-0010*, with -2016 identifying the tributary stream and -0010 designating the lake. Any streams flowing into this lake would be tributary streams and numbered accordingly.
2. A multi-lake example, Rain Creek passes through a series of lakes. Each lake is assigned the main channel number 101-53-10300, followed by a sequential and unique lake number, 0010 for the first lake, and 0020 for the second. Tributaries to either Rain Creek or the lakes (none shown) would bear a tributary stream number after the base number.
3. The same numbering conventions apply to a system with unnamed streams (see left side of Inoue Passage). Each lake is numbered from the main channel, with an added lake number (101-53-10400-*0010*, for the first lake, and 101-53-10400-*0020* for the second lake).
4. In the final example, Great River, Little River, and Small Creek are tributary streams. Each named stream is separated by a lake, to which it is a tributary. The lake above each tributary has the same number as its outlet stream but with an added lake identifier. The first lake (above stream Great River) is 101-54-10100-*0010*; the second lake (above the next tributary named Little River) is 101-54-10100-*2014-0010*; and the third lake (above the next tributary named Small Creek) is 101-54-10100-2014-*3005-0010*. Alone, the lake identifiers for these three lakes appear to be the same; however, when combined with the outlet stream number, a unique number for each stream is formed.

## Symbols

The alphanumeric map number in the lower left corner of the maps identifies the 1:63,360-scale quadrangle of the 1:250,000-scale quadrangle (numbers for the 1:250,000-scale quadrangles are identified on Figure 3). The legend beneath each map lists letter symbols for each fish species and life activity. Some maps also include the symbol (★) to depict streams for which the length of documented fish habitat is too short (less than 660 feet) to accurately map at the 1:63,360-scale. In most cases, barriers to fish passage or limits of fish survey efforts account for the short terminus. Locations where barriers are known to exist are denoted by the (▲) symbol.

Arrows on the maps delineate the distribution of fish in a water body, where known. A single arrow drawn at the mouth of a stream or stream reach shows which fish species migrate upstream. Downstream-pointing arrows farther upstream indicate the highest point at which a fish species is currently known to occur (see symbols for Chinook [king] salmon spawning on Chance Creek, Figure 3).

The anadromous waters number and species string is used to indicate the range of anadromous fish species that continues onto adjacent Atlas maps.

## INTERPRETATION OF THE CATALOG

### Water Bodies by Number

Each water body in the *Catalog of Waters Important for Spawning, Rearing or Migration of Anadromous Fishes* is listed on two lines. The first line contains the water body number, information about the coordinates and PLSS location of the mouth of the water body, and the known anadromous fish species and life stages present at the mouth of water body. The second line lists the water body name (if known) and location information for the upper point, and the known anadromous fish species and life stages present at the upper point. Column headings occur at the top of each page. For example, Grant Creek would be listed as follows:

| ***WATER BODY NUMBER / NAME*** | ***MAP SHEET*** | ***LAT. (NAD 83)*** | ***LONG. (NAD 83)*** | ***PLSS*** | ***SPECIES*** |
|---|---|---|---|---|---|
| 101-75-10100 | Bradfield Canal A-4 | 56.03889 N | 131.21270 W | C 67S 92E 29 | Kp,COp,Ps,CHs,SHp |
| Grant Creek | Bradfield Canal A-5 | 56.10856 N | 131.34453 W | C 66S 91E 33 | Ks,COs,Ps,CHs |

In this example, the first line lists:

1. the water body number (101-75-10100);
2. the USGS map quadrangle containing the mouth of the water body (Bradfield Canal A-4);
3. the latitude-longitude of the mouth of the water body in decimal degrees (56.03889 latitude North; 131.21270 West longitude, NAD 1983 datum);
4. the PLSS description of the water body mouth, given by meridian (*Copper River*), township (67 South), range (92 East), and section (29); and
5. the species string for the species and life stages present or entering at the mouth.

The second line lists:

1. the water body name, if known (Grant Creek);
2. the USGS map quadrangle containing the water body's upper point, if different from the quadrangle containing the mouth (Bradfield Canal A-5);
3. the latitude-longitude of the upper point in decimal degrees (NAD 1983 datum);
4. the PLSS description of the upper point; and
5. the species string for the species and life stages present or at the upper extent of the water body.

For purposes of data presentation in the catalog, lakes and polygons do not have mouths or upper points. Instead, the location information contained in the first line reflects a point near the middle of the lake or polygon on the cited quadrangle map. Applicable statutes and regulations still apply to the entire extent of all AWC listed water bodies that span one or more ITM quadrangles even if these water bodies are located on a quad or quads not listed in the AWC catalog for those water bodies. If any portion of a lake occurs on several quadrangle maps, only one quad will appear in the first line. The lake or polygon name will appear on the second line if known.

## Annotation Codes

Species, life stage, and meridian codes as presented in the Atlas and Catalog are described below.

Table 2.–List of annotation codes.

| SPECIES CODES | LIFE STAGE CODES | MERIDIAN CODES |
|---|---|---|
| AC = Arctic Char | m = migration | C = Copper River Meridian |
| AW = Arctic Cisco | p = present | F = Fairbanks Meridian |
| AL = Arctic Lamprey | r = rearing | K= Kateel River Meridian |
| BW = Bering Cisco | s = spawning | S = Seward Meridian |
| BC = Broad Whitefish | | U = Umiat Meridian |
| K = Chinook Salmon | | |
| CH = Chum Salmon | | |
| CO = Coho Salmon | | |
| CT = Cutthroat Trout | | |
| DV = Dolly Varden | | |
| OU = Eulachon | | |
| GS = Green sturgeon | | |
| HW = Humpback Whitefish | | |
| SF = Inconnu/Sheefish | | |
| LP = Lamprey, undifferentiated | | |
| LC = Least Cisco | | |
| OL = Longfin Smelt | | |
| PC = Pacific Lamprey | | |
| P = Pink Salmon | | |
| OM = Rainbow Smelt | | |
| LV = River Lamprey | | |
| SM = Smelts, undifferentiated | | |
| S = Sockeye Salmon | | |
| SH = Steelhead Trout | | |
| ST = Sturgeon, undifferentiated | | |
| W = Whitefishes, undifferentiated | | |
| WS = White sturgeon | | |

### Water Bodies by Name

To reference anadromous water bodies by name, use the alphabetical listing of known named water bodies in the second part of the catalog. Local names are denoted by an * that appears in the front of the name and appears first in the alphabetical listing.

## SOURCES

Sources of information for the 1982 revision of the *Atlas* and *Catalog of Waters Important for Spawning, Rearing or Migration of Anadromous Fishes* were the following:

ADF&G "Alaska's Fisheries Atlas" (1978);

ADF&G field notes from area and regional offices and various;

ADF&G individual reports;

U.S. Forest Service;

U.S. Fish and Wildlife Service;

Revised Anadromous Fish Stream Catalog of Southeastern Alaska (1977) by John Edgington, Robert Larson, Jim Eastwood and Paul Novak;

Bureau of Land Management survey notes; and

Index to North Slope Stream and Lake Surveys (1982) by Terry Bendock and John Burr.

Since the 1982 revision, the Atlas and Catalog have been revised periodically with information on anadromous water bodies being provided by various state and federal agencies, private companies, and individuals.

## UPDATE PROCEDURES

Procedures are in place that provide for regular updating of the Atlas and Catalog. Water bodies, or stream reaches, can be added or deleted and the upper range of anadromous water bodies changed as more current surveys document the presence or absence of anadromous fish. Anyone can submit a proposal for additions or changes to the Atlas and Catalog. However, proposals from other than ADF&G staff may be subject to field verification prior to approval by ADF&G.

Proposals for revisions to the Atlas and Catalog should be submitted to the Anchorage ADF&G, Division of Sport Fish. The proposed revision must include a nomination form, available through Division of Sport Fish regional offices, which lists the name and location of the water body; the fish species observed using the water body; the date fish were observed; the life stages (migration, spawning, or rearing) for which the water body is being used, if known; and any other clarifying information. The person submitting the proposed revision must sign the nomination form.

The location of the water body and the upper known extent of anadromous fish use should be marked on a 1:63,360-scale USGS map or better. Field sketches or aerial photography are also helpful.

It is anticipated that the Atlas and Catalog will be revised approximately every 12 months.

# ACKNOWLEDGMENTS

The production of the Anadromous Waters Regional Catalogs and companion Atlas maps was facilitated with the assistance of several personnel. Ivy Schultz, Chet Murphy, and Jason Graham were responsible for data entry of nomination information into regional geodatabases, which were used to create water body listings tables and Atlas maps. Ryan Snow and Jason Graham provided database-programming support used to create Catalog stream listings, and Kyra Sherwood aided with text formatting of the regional Catalogs. Updates to the Catalog and Atlas were made possible by ADF&G area and field office staff as well as federal, state, and local resource agency personnel, past and present, that conducted the fieldwork necessary to generate nominations. Development and publication of this manuscript was financed by the Federal Aid in Sport Fish Restoration Act (16 U.S.C. 777-777K) under Grant No. AK F-10-35, Study Number H-09, produced jointly with Alaska Department of Fish and Game, Division of Habitat.

# DEFINITIONS

1. **Area Office:** the local area office of the Alaska Department of Fish and Game, Habitat Section. (Refer to the Contacts section of the introduction for office locations.)
2. **Anadromous Fish:** a fish or fish species that spends portions of its life cycle in both fresh and salt waters, entering fresh water from the sea to spawn, and includes the anadromous forms of Pacific trout and salmon of the genus *Oncorhynchus* (rainbow and cutthroat trout and chinook, coho, sockeye, chum, and pink salmon), Arctic char, Dolly Varden, sheefish, smelts, lamprey, whitefish, and sturgeon.
3. **Atlas:** *An Atlas to the Catalog of Waters Important for Spawning, Rearing or Migration of Anadromous Fishes*.
4. **Backwaters:** a portion of the water body formed by an eddy along channel margins downstream from obstructions such as bars, root wads, or boulders, or as the result of back-flooding upstream from an obstruction sometimes separated from the channel by sand or gravel bars.
5. **Banks:** the portion of the stream channel cross section that restricts the lateral movement of water at normal bank-full levels, often exhibiting a distinct break in slope from the stream bottom.
6. **Bed:** the substrate, bounded by the stream banks, over or through which the water column flows.
7. **Braided channels:** the intertwined branches or secondary channels of a river or stream, characterized by the separation and rejoining of two or more channels separated by bars or islands.
8. **Catalog:** the *Catalog of Waters Important for Spawning, Rearing or Migration of Anadromous Fishes*.
9. **Distributary:** a stream that flows away from, and does not rejoin, the main channel, and which usually flows to a sea, lake, stream, or other body of water.
10. **Estuary:** a semi-enclosed coastal body of water with a free connection to the sea and in which seawater is measurably diluted with freshwater derived from land drainage.
11. **Fish:** any species of aquatic finfish, invertebrate, or amphibian, in any stage of its life cycle, found in or introduced into the state, and includes any part of such aquatic finfish, invertebrate, or amphibian.
12. **Fish Habitat:** any area on which fish depend, directly or indirectly, during any stage of their life cycle, including but not limited to areas of spawning, rearing, food supply, overwintering, or migration.
13. **Lake:** an inland water body, permanent or seasonal, occupying a basin or hollow in the earth's surface, which may or may not have a current or single direction of flow.
14. **Mean high water:** the tidal datum used in referring to tidelands or the tidally affected portion of the stream, that is equal to the average of all high tides over a 19-year Metonic cycle, as established by the National Ocean Service of the National Oceanic and Atmospheric Administration.

15. **Mean lower low water:** the tidal datum used in referring to tidelands or the tidally affected portion of the stream, that is equal to the average of the lower of the two low tides of each day over a 19-year Metonic cycle, as established by the National Ocean Service of the National Oceanic and Atmospheric Administration.

16. **Migration:** the predictable, purposeful, or seasonal movement of fish, unrestricted by other than natural influences.

17. **Mitigation:** the measures which must be undertaken by an applicant to avoid, minimize, rectify, reduce, or compensate for potential adverse impacts to fish or fish habitat resulting from a proposed use or activity.

18. **Mouth:** a line drawn between the seaward extremities of the exposed tideland banks of any stream channel(s) at mean lower low water; a stream or river may have more than one mouth by virtue of having more than one channel that empties into a receiving body of water.

19. **Permit:** the written approval by the commissioner of ADF&G or the commissioner's authorized representative, in the form of a Fish Habitat Permit issued through an area office of the ADF&G, Habitat Section, based on plans and specifications as required by either AS 16.05.841 or AS 16.05.871.

20. **Pollute:** altering the physical, chemical or biological properties of a stream, river, or lake to the extent that the water fails to meet the Alaska Water Quality Standards for the "Growth and Propagation of Fish, Shellfish, Other Aquatic Life, and Wildlife" set forth in 18 AAC 70.010 – 70.990.

21. **Polygon:** a geographic area of numerous water bodies or wetland areas that cannot be accurately mapped at the 1:63,360-scale and which are important for the spawning rearing or migration of anadromous fish. These polygons are listed in the Catalog with single point identifiers and delineated on the Atlas maps by a dashed line boundary. All waters within these polygons are considered specified anadromous fish bearing water bodies.

22. **Portion of the bed(s) and banks, up to the ordinary high water mark (OHW):** in the non-tidal portion of a river, lake, or stream: the portion of the bed(s) and banks up to which the presence and action of the non-tidal water is so common and usual, and so long continued in all ordinary years, as to leave a natural line or "mark" impressed on the bank or shore as indicated by erosion, shelving, changes in soil characteristics, destruction of terrestrial vegetation, or other distinctive physical characteristics; and in a braided river, lake, or stream: the area delimited by the natural line or "mark," as defined in Part A above, impressed on the bank or shore of the outside margin of the most distant channels; or (C) in the tidally influenced portion of a river, lake, or stream: the portion of the bed(s) and banks below the (1) OHW as described in A or B above, or (2) mean high water elevation; whichever is higher at the project site.

23. **Present:** the documented occurrence of anadromous fish in specified water body through direct observation or due to extrapolation downstream from observation and documentation of spawning or rearing anadromous fish in a specified water body or water bodies located upstream.

24. **Public Land Survey System (PLSS):** a standardized way of subdividing and describing land in the United States, is typically described using meridian, township, range, and section **(MTRS)**. All lands in the public domain are subject to subdivision by this rectangular system of surveys, which is regulated by the Department of Interior, Bureau of Land Management.
25. **Rearing:** the developmental life phase of a fish from fertilization of eggs to adult.
26. **River:** a stream of fairly large size flowing in a definite course or channel, or a series of diverging and converging channels.
27. **Slough:** (A) a low, swampy ground or overflow channels where water flows sluggishly for considerable distances; (B) a side channel slough formed by channelization; (C) a sluggish channel of water, such as a side channel of a stream, in which water flows slowly through low, swampy ground, or a section of an abandoned stream channel containing water most or all of the year, but with flow only at high water, and occurring in a flood plain or delta; (D) a marsh tract lying in a shallow, undrained depression on a piece of dry ground; or (E) a term used for a creek or sluggish body of water in a bottomland.
28. **Spawning:** the deposition or fertilization of fish eggs, including preparation for deposition or fertilization.
29. **Specified upper limit**: the documented upstream limit of anadromous fish use as depicted in *An Atlas to the Catalog of Waters Important for Spawning, Rearing or Migration of Anadromous Fishes* or listed in the *Catalog of Waters Important for Spawning, Rearing or Migration of Anadromous Fishes.*
30. **Specified Water Body:** a river, stream, or lake, in its liquid or frozen state, its braided channels, distributaries, sloughs, backwaters, and estuaries, including the portion of the bed(s) and banks up to the ordinary high water mark, from its mouth to its specified upper limit as depicted in *An Atlas to the Catalog of Waters Important for Spawning, Rearing or Migration of Anadromous Fishes* or listed in the *Catalog of Waters Important for Spawning, Rearing or Migration of Anadromous Fishes.*
31. **Stream:** a natural or artificial watercourse containing flowing water at least part of the year, including a river, creek, or tributary.

# STREAM LISTING BY NUMBER

| WATER BODY NUMBER / NAME | MAP SHEET | LAT. | LONG. | PLSS | SPECIES |
|---|---|---|---|---|---|
| 334-30-11000-2422<br>Paimiut Slough | RUSSIAN MISSION D-4<br>HOLY CROSS A-2 | 61.94004 N<br>62.21706 N | 160.14582 W<br>159.55654 W | S021N059W05<br>S025N055W31 | CHp,COp,Kp,Pp,Sp,SFp,Wp<br>CHp,COp,Wp |
| 334-30-11000-2422-3121<br>Innoko Slough | HOLY CROSS A-2<br>HOLY CROSS A-2 | 62.00446 N<br>62.20358 N | 159.61944 W<br>159.62387 W | S022N056W07<br>S024N056W06 | CHp,COp,Kp,Sp,SFp,Wp<br>CHp,COp,Kp,Sp,SFp,Wp |
| 334-30-11000-2422-3160 | HOLY CROSS A-1<br>HOLY CROSS A-1 | 62.08622 N<br>62.02791 N | 159.44020 W<br>159.11212 W | S023N055W18<br>S022N054W01 | COp,Wp<br>COr |
| 334-30-11000-2422-3160-0010 | HOLY CROSS A-1 | 62.08151 N | 159.37736 W | S023N055W16 | COp,Wp |
| 334-30-11000-2422-3180<br>Reindeer River | HOLY CROSS A-1<br>IDITAROD B-6 | 62.13213 N<br>62.33319 N | 159.45784 W<br>158.87404 W | S024N056W36<br>S026N052W23 | CHp,COp,Pp,Wp<br>CHs,Ps |
| 334-30-11000-2422-3180-0010<br>Reindeer Lake | HOLY CROSS A-1 | 62.13845 N | 159.38070 W | S024N055W28 | CHp,COp,Pp,Wp |
| 334-30-11000-2422-3180-4021 | HOLY CROSS A-1<br>HOLY CROSS B-2 | 62.16302 N<br>62.27706 N | 159.42492 W<br>159.53821 W | S024N055W18<br>S025N055W07 | COp,Pp,Wp<br>COp,Wp |
| 334-30-11000-2422-3180-4021-0020 | HOLY CROSS B-2 | 62.26623 N | 159.51432 W | S025N055W08 | COp,Pp,Wp |
| 334-30-11000-2422-3180-4021-0030 | HOLY CROSS B-2 | 62.28095 N | 159.53348 W | S025N055W06 | COp,Wp |
| 334-30-11000-2422-3180-4021-5250 | HOLY CROSS B-1<br>HOLY CROSS B-1 | 62.26283 N<br>62.30879 N | 159.48529 W<br>159.32529 W | S025N055W16<br>S026N054W29 | Ps<br>Ps |
| 334-30-11000-2422-3180-4021-5250-6251 | HOLY CROSS B-1<br>HOLY CROSS B-1 | 62.30406 N<br>62.33376 N | 159.34048 W<br>159.34740 W | S026N054W32<br>S026N054W20 | Ps<br>Ps |
| 334-30-11000-2422-3180-4150 | HOLY CROSS A-1<br>IDITAROD A-6 | 62.21649 N<br>62.15417 N | 159.00909 W<br>158.91180 W | S025N053W36<br>S024N053W24 | COp<br>COr |
| 334-30-11000-2471 | HOLY CROSS A-3<br>HOLY CROSS A-3 | 62.05138 N<br>62.08094 N | 160.02181 W<br>160.09764 W | S023N059W25<br>S023N059W16 | Wp<br>Wp |
| 334-30-11000-2522<br>Red Wing Slough | HOLY CROSS A-2<br>HOLY CROSS A-2 | 62.13784 N<br>62.18206 N | 159.75265 W<br>159.67181 W | S024N057W28<br>S024N057W11 | CHp,COp,Kp,Pp,Sp,Wp<br>CHp,COp,Kp,Pp,Sp,Wp |
| 334-30-11000-2532<br>Innoko River | HOLY CROSS A-2<br>OPHIR A-1 | 62.19271 N<br>63.09774 N | 159.72561 W<br>156.14243 W | S024N057W04<br>K028S014E02 | CHp,COp,Kp,Pp,Sp,SFp,Wp<br>COr,Kr |
| 334-30-11000-2532-3021 | HOLY CROSS A-2<br>HOLY CROSS B-2 | 62.19508 N<br>62.31717 N | 159.64129 W<br>159.55764 W | S024N057W01<br>S026N055W30 | CHp,COp,Pp,Wp<br>CHp,COp,Pp,Wp |
| 334-30-11000-2532-3170 | HOLY CROSS B-2<br>HOLY CROSS C-1 | 62.46411 N<br>62.50470 N | 159.55552 W<br>159.40663 W | S027N055W06<br>S028N055W24 | Pp,Wp<br>Ps |

| WATER BODY NUMBER / NAME | MAP SHEET | LAT. | LONG. | PLSS | SPECIES |
|---|---|---|---|---|---|
| 334-30-11000-2532-3170-0010 | HOLY CROSS B-2 | 62.47707 N | 159.55905 W | S028N055W31 | Pp,Wp |
| 334-30-11000-2532-3200 | HOLY CROSS C-2 | 62.53378 N | 159.56161 W | S028N055W07 | Pp,Wp |
| | HOLY CROSS C-1 | 62.66482 N | 159.16922 W | S030N053W26 | Ps |
| 334-30-11000-2532-3200-0010 | HOLY CROSS C-2 | 62.53873 N | 159.53266 W | S028N055W05 | Pp,Wp |
| 334-30-11000-2532-3211 | HOLY CROSS C-2 | 62.53763 N | 159.60471 W | S028N056W11 | Wp |
| | HOLY CROSS C-2 | 62.59762 N | 159.75905 W | S029N056W15 | Wp |
| 334-30-11000-2532-3211-0010 | HOLY CROSS C-2 | 62.52068 N | 159.63294 W | S028N056W15 | Wp |
| 334-30-11000-2532-3211-4031 | HOLY CROSS C-2 | 62.54982 N | 159.71193 W | S028N056W05 | Wp |
| | HOLY CROSS C-2 | 62.51400 N | 159.81455 W | S028N057W15 | Wp |
| 334-30-11000-2532-3211-4041 | HOLY CROSS C-2 | 62.56333 N | 159.70688 W | S029N056W36 | Wp |
| | HOLY CROSS C-2 | 62.58484 N | 159.81128 W | S029N056W20 | Wp |
| 334-30-11000-2532-3281 | HOLY CROSS C-2 | 62.66348 N | 159.56284 W | S030N055W27 | COp,Wp |
| | HOLY CROSS C-2 | 62.66512 N | 159.89404 W | S030N057W25 | COp,Wp |
| 334-30-11000-2532-3361 | HOLY CROSS D-2 | 62.80251 N | 159.57341 W | S031N055W03 | COp,SFp,Wp |
| Shageluk Slough | UNALAKLEET A-2 | 63.05965 N | 159.75082 W | K028S006W14 | COp,SFp,Wp |
| 334-30-11000-2532-3391 | HOLY CROSS D-1 | 62.83519 N | 159.38355 W | S032N054W27 | Wp |
| | HOLY CROSS D-1 | 62.85152 N | 159.45629 W | S032N054W20 | Wp |
| 334-30-11000-2532-3391-0010 | HOLY CROSS D-1 | 62.86457 N | 159.45046 W | S032N054W17 | Wp |
| 334-30-11000-2532-3420 | HOLY CROSS D-1 | 62.88520 N | 159.34060 W | S032N054W02 | Wp |
| | HOLY CROSS D-1 | 62.89708 N | 159.30793 W | S032N054W01 | Wp |
| 334-30-11000-2532-3420-0010 | HOLY CROSS D-1 | 62.89012 N | 159.29073 W | S032N053W06 | Wp |
| 334-30-11000-2532-3430 | HOLY CROSS D-1 | 62.90985 N | 159.35734 W | S033N053W33 | Wp |
| | HOLY CROSS D-1 | 62.91521 N | 159.32969 W | S033N053W28 | Wp |
| 334-30-11000-2532-3430-0010 | HOLY CROSS D-1 | 62.92485 N | 159.33601 W | S033N053W28 | Wp |
| 334-30-11000-2532-3430-0020 | HOLY CROSS D-1 | 62.94096 N | 159.31823 W | S033N053W22 | Wp |
| 334-30-11000-2532-3471 | HOLY CROSS D-1 | 62.91899 N | 159.46858 W | S033N054W26 | COp,SFp,Wp |
| Holikachuk Slough | HOLY CROSS D-2 | 62.95948 N | 159.53831 W | S033N054W09 | COp,SFp,Wp |

| WATER BODY NUMBER / NAME | MAP SHEET | LAT. | LONG. | PLSS | SPECIES |
|---|---|---|---|---|---|
| 334-30-11000-2532-3471-4030 | HOLY CROSS D-2 | 62.95984 N | 159.53879 W | S033N054W09 | COp,SFp,Wp |
| Sucker Creek | UNALAKLEET A-1 | 63.11074 N | 159.31287 W | K027S003W31 | COp,SFp,Wp |
| 334-30-11000-2532-3471-4030-5021 | HOLY CROSS D-2 | 62.99007 N | 159.53231 W | S034N054W33 | COp,SFp,Wp |
| | UNALAKLEET A-2 | 63.02266 N | 159.69845 W | K028S005W31 | COp,SFp,Wp |
| 334-30-11000-2532-3500 | OPHIR A-6 | 63.02834 N | 158.76966 W | K028S001W25 | CHsr,COsr |
| Iditarod River | SLEETMUTE D-8 | 61.96815 N | 158.92102 W | S022N053W25 | CHp |
| 334-30-11000-2532-3500-4050 | OPHIR A-5 | 63.17764 N | 158.26897 W | K027S003E03 | CHp |
| Big Yetna River | OPHIR A-5 | 63.12435 N | 158.26070 W | K027S003E27 | CHp |
| 334-30-11000-2532-3500-4065 | IDITAROD D-4 | 62.75363 N | 157.98531 W | S031N046W30 | COp |
| Moose Creek | IDITAROD C-4 | 62.65108 N | 157.84915 W | S030N046W35 | COp |
| 334-30-11000-2532-3500-4065-5019 | IDITAROD C-4 | 62.65108 N | 157.84915 W | S030N046W35 | COp |
| | IDITAROD C-4 | 62.63547 N | 157.75967 W | S029N045W05 | COr |
| 334-30-11000-2532-3500-4209 | IDITAROD B-5 | 62.46487 N | 158.22936 W | S027N048W05 | CHs,COsr |
| Otter Creek | IDITAROD C-4 | 62.51682 N | 157.71572 W | S028N046W13 | COsr |
| 334-30-11000-2532-3500-4221 | IDITAROD B-5 | 62.33449 N | 158.19643 W | S026N048W21 | COp |
| Bonanza Creek | IDITAROD B-3 | 62.49478 N | 157.46953 W | S028N044W20 | COr |
| 334-30-11000-2532-3551 | OPHIR C-4 | 63.66556 N | 157.69977 W | K021S006E15 | CHp,COp,Kp |
| Mud River | OPHIR D-4 | 63.80033 N | 157.76082 W | K019S006E31 | CHp,COp,Kp |
| 334-30-11000-2532-3551-4101 | OPHIR D-4 | 63.80051 N | 157.76075 W | K019S006E31 | CHp,COp,Kp |
| Little Mud River | NULATO A-4 | 64.00901 N | 157.84923 W | K017S005E14 | CHp,COp,Kp |
| 334-30-11000-2532-3551-4101-5291 | OPHIR D-5 | 63.94779 N | 158.09621 W | K018S004E09 | COp |
| West Fork Little Mud River | NULATO A-5 | 64.13097 N | 158.21123 W | K016S003E02 | COp |
| 334-30-11000-2532-3551-4101-5291-6100 | NULATO A-5 | 64.13097 N | 158.21123 W | K016S003E02 | COp |
| Dome Creek | NULATO A-5 | 64.13905 N | 158.05551 W | K015S004E34 | COr |
| 334-30-11000-2532-3551-4101-5301 | NULATO A-4 | 64.00799 N | 157.87167 W | K017S005E22 | CHs,COp,Kp |
| Illinois Creek | NULATO A-4 | 64.03946 N | 157.86930 W | K017S005E03 | CHs,COsr,Kp |
| 334-30-11000-2532-3551-4101-5311 | NULATO A-4 | 64.00901 N | 157.84923 W | K017S005E14 | CHs,COr,Ksr |
| California Creek | NULATO A-4 | 64.16513 N | 157.69126 W | K015S006E28 | COr,Ksr |
| 334-30-11000-2532-3551-4101-5311-6101 | NULATO A-4 | 64.11293 N | 157.69655 W | K016S006E09 | COr,Kr |
| Colorado Creek | NULATO A-4 | 64.12898 N | 157.74935 W | K016S006E06 | COr,Kr |
| 334-30-11000-2532-3600 | OPHIR C-3 | 63.60570 N | 157.28741 W | K022S008E03 | CHp,COp,Kp,Wp |
| Dishna River | IDITAROD C-4 | 62.61182 N | 157.51460 W | S029N044W10 | CHs,Ks,Wp |
| 334-30-11000-2532-3600-4021 | OPHIR B-3 | 63.45101 N | 157.26416 W | K023S008E35 | CHp,COp,Wp |
| Tolstoi Creek | OPHIR A-3 | 63.01195 N | 157.09092 W | K029S009E02 | COr |

| WATER BODY NUMBER / NAME | MAP SHEET | LAT. | LONG. | PLSS | SPECIES |
|---|---|---|---|---|---|
| 334-30-11000-2532-3600-4021-5021 | OPHIR B-3 | 63.34776 N | 157.07238 W | K025S009E01 | COp |
| Mastodon Creek | OPHIR B-2 | 63.36270 N | 156.93162 W | K024S010E33 | COr |
| 334-30-11000-2532-3600-4021-5055 | OPHIR A-3 | 63.06675 N | 157.07976 W | K028S009E14 | COp |
| | OPHIR A-3 | 63.03339 N | 157.03907 W | K028S010E30 | COr |
| 334-30-11000-2532-3600-4039 | IDITAROD D-3 | 62.95233 N | 157.49247 W | S033N043W17 | COp |
| | IDITAROD D-3 | 62.97649 N | 157.24534 W | S033N042W04 | COp |
| 334-30-11000-2532-3600-4039-5030 | IDITAROD D-3 | 62.97649 N | 157.24534 W | S033N042W04 | COr |
| | IDITAROD D-3 | 62.97289 N | 157.23476 W | S033N042W03 | COr |
| 334-30-11000-2532-3600-4051 | IDITAROD D-4 | 62.90466 N | 157.51858 W | S033N043W31 | CHp,COp,Kp |
| Windy Creek | IDITAROD D-3 | 62.88378 N | 157.21986 W | S032N042W07 | Kr |
| 334-30-11000-2532-3600-4051-5020 | IDITAROD D-3 | 62.87372 N | 157.35862 W | S032N043W09 | CHsr,COr,Ksr |
| California Creek | IDITAROD D-3 | 62.83499 N | 157.29352 W | S032N043W26 | Kr |
| 334-30-11000-2532-3600-4051-5020-6009 | IDITAROD D-3 | 62.85889 N | 157.34352 W | S032N043W16 | Kr |
| | IDITAROD D-3 | 62.84850 N | 157.29264 W | S032N043W23 | Kr |
| 334-30-11000-2532-3600-4051-5020-6015 | IDITAROD D-3 | 62.84746 N | 157.33062 W | S032N043W22 | COp,Kr |
| Billy Goat Creek | IDITAROD D-3 | 62.78945 N | 157.01353 W | S031N041W08 | COr |
| 334-30-11000-2532-3600-4051-5020-6017 | IDITAROD D-3 | 62.84724 N | 157.33027 W | S032N043W22 | COp |
| Moose Creek | IDITAROD D-3 | 62.76251 N | 157.19989 W | S031N042W20 | COr |
| 334-30-11000-2532-3600-4065 | IDITAROD D-3 | 62.83890 N | 157.44169 W | S032N044W25 | Kr |
| | IDITAROD D-3 | 62.80117 N | 157.37966 W | S031N043W05 | Kr |
| 334-30-11000-2532-3600-4081 | IDITAROD C-3 | 62.67906 N | 157.49254 W | S030N044W23 | COp |
| Porcupine Creek | IDITAROD C-3 | 62.66338 N | 157.35896 W | S030N043W28 | COp |
| 334-30-11000-2532-3600-4081-5011 | IDITAROD C-3 | 62.66338 N | 157.35896 W | S030N043W28 | COr |
| Deadwood Creek | IDITAROD C-3 | 62.66414 N | 157.33868 W | S030N043W28 | COr |
| 334-30-11000-2532-3621 | OPHIR D-2 | 63.81972 N | 156.62459 W | K019S011E25 | COp,Sp |
| North Fork Innoko River | OPHIR D-1 | 63.96541 N | 156.30443 W | K017S013E34 | COp |
| 334-30-11000-2532-3621-4021 | OPHIR D-1 | 63.96541 N | 156.30443 W | K017S013E34 | COp |
| West Fork North Fork Innoko River | OPHIR D-2 | 63.90963 N | 156.69543 W | K018S011E22 | COr |
| 334-30-11000-2532-3661 | OPHIR C-1 | 63.67868 N | 156.37569 W | K021S013E09 | CHp,Wp |
| Hunch Creek | OPHIR C-1 | 63.67823 N | 156.33035 W | K021S013E10 | CHp,Wp |
| 334-30-11000-2532-3681 | OPHIR C-1 | 63.54728 N | 156.39137 W | K022S013E29 | COp,Wp |
| Folger Creek | OPHIR B-1 | 63.43897 N | 156.16178 W | K024S014E04 | COp |
| 334-30-11000-2532-3681-4101 | OPHIR B-1 | 63.43897 N | 156.16178 W | K024S014E04 | COp |
| South Fork Folger Creek | OPHIR B-1 | 63.34896 N | 156.10224 W | K025S014E01 | COp |

| WATER BODY NUMBER / NAME | MAP SHEET | LAT. | LONG. | PLSS | SPECIES |
|---|---|---|---|---|---|
| 334-30-11000-2532-3681-4101-5030 | OPHIR B-1 | 63.34896 N | 156.10224 W | K025S014E01 | COp |
| | OPHIR B-1 | 63.29344 N | 156.03521 W | K025S015E29 | COr |
| 334-30-11000-2532-3700 | OPHIR A-2 | 63.23019 N | 156.69081 W | K026S011E13 | COr,Kr |
| American Creek | OPHIR A-2 | 63.23188 N | 156.70739 W | K026S011E14 | COr,Kr |
| 334-30-11000-2532-3712 | OPHIR A-2 | 63.16451 N | 156.69975 W | K027S011E11 | COr |
| | OPHIR A-2 | 63.15673 N | 156.70793 W | K027S011E11 | COr |
| 334-30-11000-2532-3716 | OPHIR A-2 | 63.16039 N | 156.68074 W | K027S011E12 | COr,Kr |
| Beaver Creek | OPHIR A-2 | 63.01104 N | 156.70003 W | K029S011E02 | Kr |
| 334-30-11000-2532-3746 | OPHIR A-1 | 63.09895 N | 156.42980 W | K027S013E32 | COr |
| Ganes Creek | IDITAROD D-2 | 62.86491 N | 156.76014 W | S032N040W15 | COr |
| 334-30-11000-2532-3748 | OPHIR A-1 | 63.06334 N | 156.34319 W | K028S013E14 | COp |
| Yankee Creek | OPHIR A-1 | 63.01690 N | 156.34753 W | K028S013E34 | COr |
| 334-30-11000-2551 | HOLY CROSS A-2 | 62.24536 N | 159.94832 W | S025N058W24 | CHp,Pp,SFp,Wp |
| Koserefski River | HOLY CROSS A-3 | 62.23150 N | 160.20988 W | S025N059W27 | CHp,SFp,Wp |
| 334-30-11000-2551-3021 | HOLY CROSS A-3 | 62.20935 N | 160.13052 W | S025N059W36 | CHp,Pp,SFp,Wp |
| | HOLY CROSS A-3 | 62.14318 N | 160.35551 W | S024N060W30 | Pp |
| 334-30-11000-2551-3021-4020 | HOLY CROSS A-3 | 62.17533 N | 160.23895 W | S024N060W14 | Wp |
| | HOLY CROSS A-3 | 62.19122 N | 160.26487 W | S024N060W10 | Wp |
| 334-30-11000-2551-3021-4020-5010 | HOLY CROSS A-3 | 62.18406 N | 160.26063 W | S024N060W10 | Wp |
| | HOLY CROSS A-3 | 62.18288 N | 160.24376 W | S024N060W11 | Wp |
| 334-30-11000-2551-3021-4020-5020 | HOLY CROSS A-3 | 62.18727 N | 160.26152 W | S024N060W10 | Wp |
| | HOLY CROSS A-3 | 62.19288 N | 160.24904 W | S024N060W03 | Wp |
| 334-30-11000-2647 | HOLY CROSS B-3 | 62.49375 N | 160.15204 W | S028N059W26 | CHp |
| Bonasila Slough | HOLY CROSS C-3 | 62.53253 N | 160.22474 W | S028N059W09 | CHp |
| 334-30-11000-2647-3015 | HOLY CROSS C-3 | 62.50135 N | 160.23497 W | S028N059W21 | CHs |
| Paradise Creek | HOLY CROSS B-3 | 62.48666 N | 160.25669 W | S028N059W29 | CHs |
| 334-30-11000-2651 | HOLY CROSS C-3 | 62.53275 N | 160.21236 W | S028N059W10 | CHp,COp,Kp,Pp,SFp,Wp |
| Bonasila River | HOLY CROSS D-5 | 62.88176 N | 161.24425 W | S032N064W11 | COr |
| 334-30-11000-2651-3251 | HOLY CROSS B-4 | 62.47060 N | 160.82423 W | S028N062W32 | CHs,Kr,Wp |
| Stuyahok River | HOLY CROSS A-4 | 62.06243 N | 160.94985 W | S023N064W23 | Kr |
| 334-30-11000-2651-3251-4030 | HOLY CROSS A-4 | 62.20294 N | 160.71963 W | S024N062W06 | CHp,Kr |
| | HOLY CROSS A-4 | 62.16760 N | 160.81877 W | S024N063W15 | CHp |
| 334-30-11000-2651-3251-4050 | HOLY CROSS A-4 | 62.08872 N | 160.84130 W | S023N063W16 | CHp,Kr |
| | HOLY CROSS A-4 | 62.11233 N | 160.86154 W | S023N063W05 | CHp |

| WATER BODY NUMBER / NAME | MAP SHEET | LAT. | LONG. | PLSS | SPECIES |
|---|---|---|---|---|---|
| 334-30-11000-2651-3291 | HOLY CROSS C-4 | 62.50055 N | 160.88424 W | S028N063W24 | CHs,Kp,Wp |
| Hawk River | HOLY CROSS B-5 | 62.28553 N | 161.02907 W | S025N063W06 | Kr |
| 334-30-11000-2651-3291-4402 | HOLY CROSS B-5 | 62.45343 N | 161.21698 W | S027N064W06 | CHs,Ksr |
| Little Lockwood Creek | HOLY CROSS B-5 | 62.42691 N | 161.28842 W | S027N065W14 | CHs,Ks |
| 334-30-11000-2651-3291-4602 | HOLY CROSS B-5 | 62.39133 N | 161.05076 W | S027N064W36 | Kr |
| | HOLY CROSS B-5 | 62.37504 N | 161.05364 W | S026N064W01 | Kr |
| 334-30-11000-2651-3331 | HOLY CROSS C-4 | 62.62974 N | 160.88339 W | S029N062W03 | COp,Kr |
| Roberts Creek | HOLY CROSS C-5 | 62.58233 N | 161.10817 W | S029N063W21 | COr |
| 334-30-11000-2651-3331-4011 | HOLY CROSS C-4 | 62.62765 N | 160.93318 W | S029N062W04 | Kr |
| | HOLY CROSS C-4 | 62.61121 N | 160.94157 W | S029N062W08 | Kr |
| 334-30-11000-2651-3338 | HOLY CROSS C-4 | 62.65758 N | 160.87641 W | S030N062W27 | CHs |
| | HOLY CROSS C-4 | 62.66381 N | 160.87154 W | S030N062W27 | CHs |
| 334-30-11000-2651-3344 | HOLY CROSS C-4 | 62.69849 N | 160.94092 W | S030N062W08 | Kr |
| | HOLY CROSS D-5 | 62.77927 N | 161.02380 W | S031N063W13 | Kr |
| 334-30-11000-2651-3351 | HOLY CROSS C-5 | 62.71464 N | 161.02660 W | S030N063W01 | CHs,COr,Kr |
| Jackson Creek | HOLY CROSS C-5 | 62.54878 N | 161.30255 W | S028N065W03 | Kr |
| 334-30-11000-2651-3360 | HOLY CROSS D-5 | 62.77060 N | 161.04166 W | S031N063W14 | CHs,COr,Kr |
| | HOLY CROSS D-5 | 62.88870 N | 161.15269 W | S032N063W05 | COr,Kr |
| 334-30-11000-2651-3360-4009 | HOLY CROSS D-5 | 62.78908 N | 161.06345 W | S031N063W10 | Kr |
| | HOLY CROSS D-5 | 62.79732 N | 161.10019 W | S031N063W09 | Kr |
| 334-30-11000-2651-3360-4015 | HOLY CROSS D-5 | 62.80590 N | 161.06568 W | S031N063W03 | Kr |
| | HOLY CROSS D-5 | 62.82871 N | 161.13602 W | S032N063W29 | Kr |
| 334-30-11000-2651-3360-4015-5009 | HOLY CROSS D-5 | 62.81556 N | 161.10514 W | S032N063W33 | Kr |
| | HOLY CROSS D-5 | 62.81871 N | 161.13769 W | S032N063W32 | Kr |
| 334-30-11000-2651-3360-4022 | HOLY CROSS D-5 | 62.83128 N | 161.05273 W | S032N063W26 | Kr |
| | HOLY CROSS D-5 | 62.84677 N | 161.03519 W | S032N063W23 | Kr |
| 334-30-11000-2651-3360-4033 | HOLY CROSS D-5 | 62.87282 N | 161.13741 W | S032N063W08 | Kr |
| | HOLY CROSS D-5 | 62.87537 N | 161.16436 W | S032N063W07 | Kr |
| 334-30-11000-2651-3360-4033-5007 | HOLY CROSS D-5 | 62.87343 N | 161.15983 W | S032N063W07 | Kr |
| | HOLY CROSS D-5 | 62.86982 N | 161.16825 W | S032N063W18 | Kr |
| 334-30-11000-2651-3364 | HOLY CROSS D-5 | 62.77671 N | 161.07834 W | S031N063W15 | Kr |
| | HOLY CROSS D-5 | 62.79926 N | 161.11408 W | S031N063W04 | Kr |
| 334-30-11000-2651-3368 | HOLY CROSS D-5 | 62.77491 N | 161.09295 W | S031N063W16 | Kr |
| | HOLY CROSS D-5 | 62.80176 N | 161.14491 W | S031N063W05 | Kr |

| WATER BODY NUMBER / NAME | MAP SHEET | LAT. | LONG. | PLSS | SPECIES |
|---|---|---|---|---|---|
| 334-30-11000-2651-3368-4011 | HOLY CROSS D-5 | 62.78677 N | 161.12421 W | S031N063W08 | Kr |
| | HOLY CROSS D-5 | 62.79288 N | 161.15658 W | S031N063W07 | Kr |
| 334-30-11000-2651-3373 | HOLY CROSS D-5 | 62.76677 N | 161.10831 W | S031N063W21 | Kr |
| | HOLY CROSS D-5 | 62.75315 N | 161.11991 W | S031N063W28 | Kr |
| 334-30-11000-2651-3379 | HOLY CROSS D-5 | 62.76442 N | 161.11645 W | S031N063W21 | COr,Kr |
| | HOLY CROSS D-5 | 62.75454 N | 161.19046 W | S031N064W25 | Kr |
| 334-30-11000-2701 | HOLY CROSS C-3 | 62.68178 N | 160.18519 W | S030N058W20 | CHp,COp,Kp,Pp,Sp,SFp,Wp |
| Anvik River | UNALAKLEET C-3 | 63.58680 N | 160.15828 W | K022S008W14 | Kr |
| 334-30-11000-2701-3010 | HOLY CROSS C-3 | 62.68255 N | 160.24715 W | S030N059W13 | COp |
| | HOLY CROSS D-3 | 62.81441 N | 160.19106 W | S032N058W32 | COp |
| 334-30-11000-2701-3010-4021 | HOLY CROSS D-3 | 62.81441 N | 160.19106 W | S032N058W32 | COp |
| | HOLY CROSS D-3 | 62.82742 N | 160.21035 W | S032N058W29 | COr |
| 334-30-11000-2701-3060 | HOLY CROSS C-4 | 62.71412 N | 160.57012 W | S030N060W05 | CHp,Kr |
| Goblet Creek | HOLY CROSS C-4 | 62.74208 N | 160.55279 W | S031N060W28 | CHp,Kr |
| 334-30-11000-2701-3060-4010 | HOLY CROSS C-4 | 62.74208 N | 160.55279 W | S031N060W28 | CHp,Kr |
| | HOLY CROSS C-4 | 62.74928 N | 160.52379 W | S031N060W27 | CHp,Kr |
| 334-30-11000-2701-3081 | HOLY CROSS C-4 | 62.74762 N | 160.71925 W | S031N061W28 | CHp,Kp |
| Theodore Creek | HOLY CROSS D-4 | 62.78263 N | 160.87213 W | S031N062W15 | CHp,Kp |
| 334-30-11000-2701-3095 | HOLY CROSS D-4 | 62.84249 N | 160.72185 W | S032N061W21 | CHs,COs,Ksr,Wp |
| Beaver Creek | UNALAKLEET A-5 | 63.01565 N | 161.09519 W | K028S013W35 | CHs,COs,Kp,Wp |
| 334-30-11000-2701-3095-4010 | HOLY CROSS D-4 | 62.86417 N | 160.84310 W | S032N062W14 | Kr |
| | HOLY CROSS D-4 | 62.86954 N | 160.86187 W | S032N062W14 | Kr |
| 334-30-11000-2701-3095-4021 | HOLY CROSS D-4 | 62.85361 N | 160.88173 W | S032N062W22 | Kr |
| | HOLY CROSS D-4 | 62.84621 N | 160.92852 W | S032N062W21 | Kr |
| 334-30-11000-2701-3095-4041 | HOLY CROSS D-4 | 62.87413 N | 160.97804 W | S032N062W07 | Kr |
| Willow Creek | HOLY CROSS D-5 | 62.87614 N | 161.03250 W | S032N063W11 | Kr |
| 334-30-11000-2701-3095-4041-5005 | HOLY CROSS D-5 | 62.87614 N | 161.03250 W | S032N063W11 | Kr |
| | HOLY CROSS D-5 | 62.87732 N | 161.03769 W | S032N063W11 | Kr |
| 334-30-11000-2701-3095-4051 | HOLY CROSS D-4 | 62.88228 N | 160.97172 W | S032N062W07 | Kr |
| Short Creek | HOLY CROSS D-5 | 62.90982 N | 161.02242 W | S033N062W34 | Kr |
| 334-30-11000-2701-3095-4060 | HOLY CROSS D-4 | 62.91648 N | 160.96140 W | S033N062W25 | Kr |
| | HOLY CROSS D-4 | 62.92315 N | 160.95575 W | S033N062W25 | Kr |
| 334-30-11000-2701-3095-4069 | HOLY CROSS D-4 | 62.95986 N | 160.98712 W | S033N062W11 | Kr |
| | HOLY CROSS D-5 | 62.96121 N | 161.04964 W | S033N062W09 | Kr |

| WATER BODY NUMBER / NAME | MAP SHEET | LAT. | LONG. | PLSS | SPECIES |
|---|---|---|---|---|---|
| 334-30-11000-2701-3095-4069-5009 | HOLY CROSS D-5 | 62.95984 N | 161.00587 W | S033N062W11 | Kr |
| | HOLY CROSS D-5 | 62.95371 N | 161.00242 W | S033N062W14 | Kr |
| 334-30-11000-2701-3095-4071 | HOLY CROSS D-4 | 62.96347 N | 160.98931 W | S033N062W11 | Kr |
| | HOLY CROSS D-5 | 62.96565 N | 161.00075 W | S033N062W11 | Kr |
| 334-30-11000-2701-3095-4081 | HOLY CROSS D-4 | 62.97385 N | 160.99244 W | S033N062W02 | Kr |
| | HOLY CROSS D-5 | 62.97187 N | 161.00242 W | S033N062W02 | Kr |
| 334-30-11000-2701-3095-4091 | HOLY CROSS D-4 | 62.98114 N | 160.99254 W | S033N062W02 | Kr |
| | HOLY CROSS D-5 | 62.98093 N | 161.00131 W | S033N062W02 | Kr |
| 334-30-11000-2701-3095-4111 | HOLY CROSS D-4 | 62.98483 N | 160.99438 W | S033N062W02 | Kr |
| | HOLY CROSS D-5 | 62.98510 N | 161.00132 W | S033N062W02 | Kr |
| 334-30-11000-2701-3095-4120 | UNALAKLEET A-5 | 63.00123 N | 161.00859 W | K029S012W05 | CHs,COs,Kp,Wp |
| | UNALAKLEET A-4 | 63.02314 N | 160.99614 W | K028S012W32 | CHs,COs,Kp,Wp |
| 334-30-11000-2701-3095-4130 | UNALAKLEET A-5 | 63.01945 N | 161.06237 W | K028S013W36 | CHs,COs,Kp,Wp |
| | UNALAKLEET A-5 | 63.03260 N | 161.06575 W | K028S013W25 | CHs,COs,Kp,Wp |
| 334-30-11000-2701-3104 | HOLY CROSS D-4 | 62.85488 N | 160.70271 W | S032N061W22 | Kr |
| | HOLY CROSS D-4 | 62.85344 N | 160.65463 W | S032N061W23 | Kr |
| 334-30-11000-2701-3104-4011 | HOLY CROSS D-4 | 62.85474 N | 160.67452 W | S032N061W23 | Kr |
| | HOLY CROSS D-4 | 62.86316 N | 160.66241 W | S032N061W14 | Kr |
| 334-30-11000-2701-3111 | HOLY CROSS D-4 | 62.86430 N | 160.71576 W | S032N061W16 | Kr |
| | HOLY CROSS D-4 | 62.88205 N | 160.75963 W | S032N061W08 | Kr |
| 334-30-11000-2701-3120 | HOLY CROSS D-4 | 62.92190 N | 160.68377 W | S033N060W28 | CHs,COp,Ksr,Pp,Wp |
| Yellow River | UNALAKLEET B-3 | 63.30290 N | 160.15854 W | K025S008W23 | Kr |
| 334-30-11000-2701-3120-4040 | HOLY CROSS D-4 | 62.92827 N | 160.67469 W | S033N060W21 | Kr |
| | HOLY CROSS D-4 | 62.92150 N | 160.60519 W | S033N060W26 | Kr |
| 334-30-11000-2701-3120-4060 | HOLY CROSS D-4 | 62.93768 N | 160.65849 W | S033N060W22 | Kr |
| | HOLY CROSS D-4 | 62.94011 N | 160.56130 W | S033N059W19 | Kr |
| 334-30-11000-2701-3120-4060-5011 | HOLY CROSS D-4 | 62.94722 N | 160.57677 W | S033N060W13 | Kr |
| | HOLY CROSS D-4 | 62.95317 N | 160.56019 W | S033N059W18 | Kr |
| 334-30-11000-2701-3120-4091 | HOLY CROSS D-4 | 62.97591 N | 160.58311 W | S033N060W01 | Kr |
| | UNALAKLEET A-4 | 63.01206 N | 160.63637 W | K028S010W31 | Kr |
| 334-30-11000-2701-3120-4131 | UNALAKLEET A-3 | 63.02468 N | 160.39354 W | K028S009W33 | Kr |
| | UNALAKLEET A-3 | 63.08982 N | 160.44549 W | K028S009W06 | Kr |
| 334-30-11000-2701-3120-4140 | UNALAKLEET A-3 | 63.02819 N | 160.36670 W | K028S009W27 | Kr |
| | UNALAKLEET A-3 | 63.04072 N | 160.25030 W | K028S008W29 | Kr |

| WATER BODY NUMBER / NAME | MAP SHEET | LAT. | LONG. | PLSS | SPECIES |
|---|---|---|---|---|---|
| 334-30-11000-2701-3120-4161 | UNALAKLEET A-3 | 63.07255 N | 160.31796 W | K028S009W11 | Kr |
| | UNALAKLEET A-3 | 63.07955 N | 160.32104 W | K028S009W11 | Kr |
| 334-30-11000-2701-3120-4170 | UNALAKLEET A-3 | 63.08803 N | 160.27616 W | K028S008W06 | Kr |
| | UNALAKLEET A-3 | 63.07947 N | 160.23426 W | K028S008W08 | Kr |
| 334-30-11000-2701-3120-4181 | UNALAKLEET A-3 | 63.09740 N | 160.26826 W | K028S008W06 | CHs,COp,Ksr,Wp |
| | UNALAKLEET B-3 | 63.25235 N | 160.35233 W | K026S009W10 | CHs,Ksr,Wp |
| 334-30-11000-2701-3120-4181-5011 | UNALAKLEET A-3 | 63.12135 N | 160.28978 W | K027S009W25 | Kr |
| | UNALAKLEET A-3 | 63.12678 N | 160.36048 W | K027S009W27 | Kr |
| 334-30-11000-2701-3120-4181-5011-6011 | UNALAKLEET A-3 | 63.12207 N | 160.33336 W | K027S009W26 | Kr |
| | UNALAKLEET A-3 | 63.11483 N | 160.34716 W | K027S009W26 | Kr |
| 334-30-11000-2701-3120-4181-5040 | UNALAKLEET A-3 | 63.18521 N | 160.33936 W | K027S009W02 | Kr |
| | UNALAKLEET A-3 | 63.19841 N | 160.28841 W | K026S009W36 | Kr |
| 334-30-11000-2701-3120-4181-5040-6010 | UNALAKLEET A-3 | 63.18920 N | 160.33253 W | K026S009W35 | Kr |
| | UNALAKLEET A-3 | 63.18762 N | 160.28521 W | K026S008W31 | Kr |
| 334-30-11000-2701-3120-4181-5049 | UNALAKLEET A-3 | 63.18848 N | 160.35066 W | K026S009W34 | Kr |
| | UNALAKLEET A-3 | 63.18956 N | 160.40300 W | K026S009W33 | Kr |
| 334-30-11000-2701-3120-4181-5060 | UNALAKLEET A-3 | 63.21759 N | 160.34247 W | K026S009W23 | Kr |
| | UNALAKLEET A-3 | 63.23375 N | 160.31504 W | K026S009W13 | Kr |
| 334-30-11000-2701-3120-4251 | UNALAKLEET B-3 | 63.26286 N | 160.17109 W | K026S008W03 | Kr |
| | UNALAKLEET B-3 | 63.30289 N | 160.18326 W | K025S008W22 | Kr |
| 334-30-11000-2701-3131 | HOLY CROSS D-4 | 62.92928 N | 160.69473 W | S033N060W20 | Kr |
| *Robinhood Creek | HOLY CROSS D-4 | 62.93483 N | 160.81408 W | S033N061W23 | Kr |
| 334-30-11000-2701-3151 | HOLY CROSS D-4 | 62.97190 N | 160.71100 W | S033N060W05 | Kr |
| | HOLY CROSS D-4 | 62.97289 N | 160.72880 W | S033N060W06 | Kr |
| 334-30-11000-2701-3171 | UNALAKLEET A-4 | 63.00353 N | 160.72543 W | K029S011W02 | Kr |
| Runkels Creek | UNALAKLEET A-4 | 63.03871 N | 160.81468 W | K028S011W29 | Kr |
| 334-30-11000-2701-3171-4031 | UNALAKLEET A-4 | 63.03500 N | 160.79707 W | K028S011W29 | Kr |
| | UNALAKLEET A-4 | 63.03270 N | 160.81182 W | K028S011W29 | Kr |
| 334-30-11000-2701-3200 | UNALAKLEET A-4 | 63.06301 N | 160.70087 W | K028S011W14 | Kr |
| | UNALAKLEET A-4 | 63.06172 N | 160.65334 W | K028S010W18 | Kr |
| 334-30-11000-2701-3200-4011 | UNALAKLEET A-4 | 63.06769 N | 160.68768 W | K028S011W13 | Kr |
| | UNALAKLEET A-4 | 63.07644 N | 160.67404 W | K028S011W12 | Kr |
| 334-30-11000-2701-3211 | UNALAKLEET A-4 | 63.07146 N | 160.71613 W | K028S011W11 | CHs,COs,Ksr,Wp |
| Swift River | UNALAKLEET A-5 | 63.07120 N | 161.09743 W | K028S013W11 | Kr |

| WATER BODY NUMBER / NAME | MAP SHEET | LAT. | LONG. | PLSS | SPECIES |
|---|---|---|---|---|---|
| 334-30-11000-2701-3211-4021 | UNALAKLEET A-4 | 63.07003 N | 160.77646 W | K028S011W09 | CHs,COs,Kp |
| | UNALAKLEET A-4 | 63.05010 N | 160.85742 W | K028S011W19 | CHs,COs,Kp |
| 334-30-11000-2701-3211-4031 | UNALAKLEET A-4 | 63.08403 N | 160.80623 W | K028S011W08 | CHs,COs,Ks |
| | UNALAKLEET A-4 | 63.07512 N | 160.89295 W | K028S012W11 | CHs,COs,Ks |
| 334-30-11000-2701-3211-4041 | UNALAKLEET A-4 | 63.10519 N | 160.82923 W | K027S011W31 | CHs,COs,Kp |
| | UNALAKLEET A-4 | 63.10483 N | 160.87937 W | K027S012W36 | CHs,COs,Kp |
| 334-30-11000-2701-3211-4051 | UNALAKLEET A-4 | 63.13145 N | 160.86638 W | K027S012W24 | CHs,COs,Kp,Wp |
| | UNALAKLEET A-4 | 63.04560 N | 160.98178 W | K028S012W21 | CHp,COs,Kp,Wp |
| 334-30-11000-2701-3211-4051-5020 | UNALAKLEET A-4 | 63.09970 N | 160.93390 W | K027S012W34 | CHs,COp,Kp |
| | UNALAKLEET A-4 | 63.10176 N | 160.96771 W | K027S012W33 | CHs,COp,Kp |
| 334-30-11000-2701-3211-4051-5030 | UNALAKLEET A-4 | 63.06936 N | 160.97405 W | K028S012W16 | CHs,COp,Kp |
| | UNALAKLEET A-5 | 63.07206 N | 161.00108 W | K028S012W08 | CHs,COp,Kp |
| 334-30-11000-2701-3211-4051-5040 | UNALAKLEET A-4 | 63.06064 N | 160.98592 W | K028S012W17 | CHs |
| | UNALAKLEET A-5 | 63.05188 N | 161.00191 W | K028S012W20 | CHs |
| 334-30-11000-2701-3211-4058 | UNALAKLEET A-4 | 63.15552 N | 160.86945 W | K027S012W13 | CHs,COp,Ksr,Wp |
| | UNALAKLEET A-4 | 63.18523 N | 160.88058 W | K026S012W36 | CHs,COp,Ksr,Wp |
| 334-30-11000-2701-3211-4066 | UNALAKLEET A-4 | 63.14145 N | 160.93906 W | K027S012W22 | CHs,COs,Ks,Wp |
| | UNALAKLEET A-5 | 63.16961 N | 161.04200 W | K027S012W07 | CHs,COs,Ks,Wp |
| 334-30-11000-2701-3211-4084 | UNALAKLEET A-5 | 63.11260 N | 161.02086 W | K027S012W31 | CHs,COs,Kp |
| | UNALAKLEET A-5 | 63.13815 N | 161.05406 W | K027S013W24 | CHs,COs,Kp |
| 334-30-11000-2701-3211-4090 | UNALAKLEET A-5 | 63.10309 N | 161.04746 W | K027S012W31 | CHs,COs,Kp |
| | UNALAKLEET A-5 | 63.12732 N | 161.07910 W | K027S013W25 | CHs,COs,Kp |
| 334-30-11000-2701-3211-4098 | UNALAKLEET A-5 | 63.09711 N | 161.06930 W | K028S013W01 | Kr |
| | UNALAKLEET A-5 | 63.10315 N | 161.09773 W | K027S013W35 | Kr |
| 334-30-11000-2701-3231 | UNALAKLEET A-4 | 63.10794 N | 160.75692 W | K027S011W34 | Kr |
| | UNALAKLEET A-4 | 63.13494 N | 160.78186 W | K027S011W21 | Kr |
| 334-30-11000-2701-3236 | UNALAKLEET A-4 | 63.11502 N | 160.75019 W | K027S011W27 | Kr |
| | UNALAKLEET A-4 | 63.11499 N | 160.70777 W | K027S011W26 | Kr |
| 334-30-11000-2701-3261 | UNALAKLEET A-4 | 63.17002 N | 160.75140 W | K027S011W10 | Kr |
| | UNALAKLEET A-4 | 63.17760 N | 160.76573 W | K027S011W04 | Kr |
| 334-30-11000-2701-3270 | UNALAKLEET A-4 | 63.19120 N | 160.74210 W | K026S011W34 | Kr |
| | UNALAKLEET A-4 | 63.17067 N | 160.65188 W | K027S010W07 | Kr |
| 334-30-11000-2701-3270-4010 | UNALAKLEET A-4 | 63.18580 N | 160.71144 W | K026S011W35 | Kr |
| | UNALAKLEET A-4 | 63.17314 N | 160.69937 W | K027S011W02 | Kr |

| WATER BODY NUMBER / NAME | MAP SHEET | LAT. | LONG. | PLSS | SPECIES |
|---|---|---|---|---|---|
| 334-30-11000-2701-3270-4015 | UNALAKLEET A-4 | 63.18348 N | 160.70457 W | K027S011W02 | Kr |
| | UNALAKLEET A-4 | 63.18955 N | 160.69022 W | K026S011W36 | Kr |
| 334-30-11000-2701-3290 | UNALAKLEET A-4 | 63.23725 N | 160.70062 W | K026S011W14 | Kr |
| | UNALAKLEET A-4 | 63.19642 N | 160.63284 W | K026S010W32 | Kr |
| 334-30-11000-2701-3299 | UNALAKLEET A-4 | 63.24344 N | 160.69457 W | K026S011W12 | CHs,COp,Ksr,Pp,Wp |
| Otter Creek | UNALAKLEET A-5 | 63.11645 N | 161.22850 W | K027S013W30 | COr |
| 334-30-11000-2701-3299-4015 | UNALAKLEET B-4 | 63.25521 N | 160.77063 W | K026S011W09 | CHs,Ks,Wp |
| | UNALAKLEET A-4 | 63.20460 N | 160.97325 W | K026S012W28 | CHp,Kp,Wp |
| 334-30-11000-2701-3299-4015-5018 | UNALAKLEET A-4 | 63.23867 N | 160.79081 W | K026S011W16 | CHp,Ks,Wp |
| | UNALAKLEET A-4 | 63.24926 N | 160.84922 W | K026S011W07 | CHp,Ks,Wp |
| 334-30-11000-2701-3299-4024 | UNALAKLEET B-4 | 63.27910 N | 160.83072 W | K025S011W31 | CHs,Kp,Wp |
| | UNALAKLEET B-4 | 63.33483 N | 160.82127 W | K025S011W08 | CHs,Kp,Wp |
| 334-30-11000-2701-3299-4032 | UNALAKLEET B-4 | 63.26828 N | 160.91018 W | K026S012W02 | CHs,Kp,Wp |
| | UNALAKLEET B-4 | 63.30927 N | 160.89977 W | K025S012W23 | CHs,Kp,Wp |
| 334-30-11000-2701-3299-4040 | UNALAKLEET B-4 | 63.26022 N | 160.97648 W | K026S012W04 | CHs,Kp,Wp |
| | UNALAKLEET B-5 | 63.28483 N | 161.00248 W | K025S012W32 | CHs,Kp,Wp |
| 334-30-11000-2701-3299-4045 | UNALAKLEET B-4 | 63.25785 N | 160.98201 W | K026S012W04 | CHs,Kp |
| | UNALAKLEET A-4 | 63.23342 N | 160.98409 W | K026S012W16 | CHs,Kp |
| 334-30-11000-2701-3299-4050 | UNALAKLEET A-5 | 63.24926 N | 161.05531 W | K026S013W12 | CHs,Kp,Wp |
| | UNALAKLEET B-5 | 63.26554 N | 161.08001 W | K026S013W01 | CHs,Kp,Wp |
| 334-30-11000-2701-3299-4075 | UNALAKLEET A-5 | 63.16862 N | 161.17677 W | K027S013W08 | Kr |
| | UNALAKLEET A-5 | 63.14985 N | 161.15756 W | K027S013W16 | Kr |
| 334-30-11000-2701-3300 | UNALAKLEET A-4 | 63.24430 N | 160.69417 W | K026S011W12 | CHs,COp,Ksr,Wp |
| Canyon Creek | UNALAKLEET B-3 | 63.29150 N | 160.39771 W | K025S009W28 | CHs,COp,Wp |
| 334-30-11000-2701-3300-4010 | UNALAKLEET A-4 | 63.24381 N | 160.67094 W | K026S011W12 | Kr |
| | UNALAKLEET A-4 | 63.22872 N | 160.62965 W | K026S010W17 | Kr |
| 334-30-11000-2701-3300-4010-5010 | UNALAKLEET A-4 | 63.23573 N | 160.65879 W | K026S010W18 | Kr |
| | UNALAKLEET A-4 | 63.22816 N | 160.65106 W | K026S010W19 | Kr |
| 334-30-11000-2701-3300-4020 | UNALAKLEET A-4 | 63.24409 N | 160.63240 W | K026S010W08 | Kr |
| | UNALAKLEET A-4 | 63.23455 N | 160.62409 W | K026S010W17 | Kr |
| 334-30-11000-2701-3300-4030 | UNALAKLEET A-4 | 63.24722 N | 160.61079 W | K026S010W08 | Kr |
| | UNALAKLEET A-4 | 63.23871 N | 160.60940 W | K026S010W17 | Kr |
| 334-30-11000-2701-3300-4041 | UNALAKLEET A-4 | 63.24877 N | 160.57682 W | K026S010W09 | CHs,COp,Kp,Wp |
| | UNALAKLEET B-3 | 63.31734 N | 160.48141 W | K025S010W13 | CHs,COp,Kp,Wp |

| WATER BODY NUMBER / NAME | MAP SHEET | LAT. | LONG. | PLSS | SPECIES |
|---|---|---|---|---|---|
| 334-30-11000-2701-3300-4041-5020 | UNALAKLEET B-4 | 63.27503 N | 160.56747 W | K025S010W34 | CHs,Kp,Wp |
| | UNALAKLEET B-3 | 63.28290 N | 160.44048 W | K025S009W32 | CHp,Kp,Wp |
| 334-30-11000-2701-3300-4050 | UNALAKLEET A-4 | 63.24356 N | 160.54782 W | K026S010W10 | Kr |
| | UNALAKLEET A-4 | 63.21455 N | 160.53830 W | K026S010W23 | Kr |
| 334-30-11000-2701-3300-4056 | UNALAKLEET A-4 | 63.23987 N | 160.52344 W | K026S010W14 | CHs,COp,Kr,Wp |
| | UNALAKLEET A-3 | 63.23428 N | 160.39021 W | K026S009W16 | CHs,COp,Kr,Wp |
| 334-30-11000-2701-3300-4070 | UNALAKLEET B-3 | 63.26317 N | 160.41503 W | K026S009W05 | CHs,COp,Ksr,Wp |
| | UNALAKLEET B-3 | 63.27206 N | 160.34354 W | K025S009W35 | CHs,COp,Ksr,Wp |
| 334-30-11000-2701-3315 | UNALAKLEET B-4 | 63.27760 N | 160.69335 W | K025S011W36 | Kr |
| | UNALAKLEET B-4 | 63.31221 N | 160.74543 W | K025S011W22 | Kr |
| 334-30-11000-2701-3320 | UNALAKLEET B-4 | 63.30501 N | 160.66803 W | K025S011W24 | Kr |
| | UNALAKLEET B-4 | 63.29808 N | 160.62522 W | K025S010W29 | Kr |
| 334-30-11000-2701-3326 | UNALAKLEET B-4 | 63.31603 N | 160.65662 W | K025S010W18 | Kr |
| | UNALAKLEET B-4 | 63.30736 N | 160.62403 W | K025S010W20 | Kr |
| 334-30-11000-2701-3332 | UNALAKLEET B-4 | 63.36116 N | 160.63666 W | K024S010W32 | Kr |
| | UNALAKLEET B-4 | 63.33011 N | 160.58910 W | K025S010W09 | Kr |
| 334-30-11000-2701-3332-4009 | UNALAKLEET B-4 | 63.35248 N | 160.58254 W | K025S010W04 | Kr |
| | UNALAKLEET B-4 | 63.34650 N | 160.55747 W | K025S010W03 | Kr |
| 334-30-11000-2701-3332-4015 | UNALAKLEET B-4 | 63.34240 N | 160.58324 W | K025S010W09 | Kr |
| | UNALAKLEET B-4 | 63.33956 N | 160.56883 W | K025S010W10 | Kr |
| 334-30-11000-2701-3339 | UNALAKLEET B-4 | 63.37212 N | 160.62540 W | K024S010W33 | CHs,Kr,Wp |
| | UNALAKLEET B-4 | 63.46398 N | 160.59133 W | K023S010W27 | Kr |
| 334-30-11000-2701-3339-4007 | UNALAKLEET B-4 | 63.38734 N | 160.62642 W | K024S010W20 | CHp,Kr,Wp |
| | UNALAKLEET B-4 | 63.46062 N | 160.69103 W | K023S011W25 | Kr |
| 334-30-11000-2701-3339-4007-5005 | UNALAKLEET B-4 | 63.39189 N | 160.64566 W | K024S010W20 | Kr |
| | UNALAKLEET B-4 | 63.36538 N | 160.68494 W | K024S010W31 | Kr |
| 334-30-11000-2701-3339-4007-5005-6010 | UNALAKLEET B-4 | 63.37482 N | 160.67719 W | K024S010W30 | Kr |
| | UNALAKLEET B-4 | 63.37538 N | 160.70800 W | K024S011W25 | Kr |
| 334-30-11000-2701-3339-4007-5015 | UNALAKLEET B-4 | 63.41719 N | 160.68818 W | K024S010W07 | CHs,Kr,Wp |
| | UNALAKLEET B-4 | 63.39582 N | 160.77582 W | K024S011W22 | Kr |
| 334-30-11000-2701-3339-4007-5015-6010 | UNALAKLEET B-4 | 63.41442 N | 160.73050 W | K024S011W14 | Kr |
| | UNALAKLEET B-4 | 63.42539 N | 160.74266 W | K024S011W11 | Kr |
| 334-30-11000-2701-3339-4007-5015-6020 | UNALAKLEET B-4 | 63.40741 N | 160.75573 W | K024S011W15 | Kr |
| | UNALAKLEET B-4 | 63.41482 N | 160.77468 W | K024S011W15 | Kr |

| WATER BODY NUMBER / NAME | MAP SHEET | LAT. | LONG. | PLSS | SPECIES |
|---|---|---|---|---|---|
| 334-30-11000-2701-3339-4007-5025 | UNALAKLEET B-4 | 63.45033 N | 160.68795 W | K023S010W31 | Kr |
| | UNALAKLEET B-4 | 63.44550 N | 160.71989 W | K023S011W36 | Kr |
| 334-30-11000-2701-3339-4025 | UNALAKLEET B-4 | 63.44906 N | 160.60385 W | K023S010W33 | Kr |
| | UNALAKLEET B-4 | 63.45584 N | 160.62750 W | K023S010W32 | Kr |
| 334-30-11000-2701-3348 | UNALAKLEET B-4 | 63.38085 N | 160.55708 W | K024S010W26 | Kr |
| | UNALAKLEET B-4 | 63.35743 N | 160.52766 W | K025S010W02 | Kr |
| 334-30-11000-2701-3352 | UNALAKLEET B-4 | 63.38780 N | 160.53569 W | K024S010W23 | Kr |
| | UNALAKLEET B-4 | 63.36562 N | 160.52282 W | K024S010W36 | Kr |
| 334-30-11000-2701-3358 | UNALAKLEET B-4 | 63.39876 N | 160.51744 W | K024S010W24 | Kr |
| | UNALAKLEET B-3 | 63.38542 N | 160.46044 W | K024S009W29 | Kr |
| 334-30-11000-2701-3368 | UNALAKLEET B-4 | 63.41965 N | 160.50525 W | K024S010W12 | Kr |
| | UNALAKLEET B-3 | 63.41705 N | 160.44720 W | K024S009W08 | Kr |
| 334-30-11000-2701-3375 | UNALAKLEET B-3 | 63.43799 N | 160.49095 W | K024S009W06 | Kr |
| | UNALAKLEET B-4 | 63.46513 N | 160.50881 W | K023S010W25 | Kr |
| 334-30-11000-2701-3375-4007 | UNALAKLEET B-4 | 63.45736 N | 160.51374 W | K023S010W36 | Kr |
| | UNALAKLEET B-4 | 63.45763 N | 160.53268 W | K023S010W35 | Kr |
| 334-30-11000-2701-3375-4015 | UNALAKLEET B-4 | 63.46520 N | 160.50922 W | K023S010W25 | Kr |
| | UNALAKLEET B-4 | 63.46984 N | 160.51862 W | K023S010W25 | Kr |
| 334-30-11000-2701-3391 | UNALAKLEET B-3 | 63.45073 N | 160.42205 W | K023S009W33 | CHs,Ksr,Wp |
| | UNALAKLEET B-3 | 63.49928 N | 160.41690 W | K023S009W16 | CHs,Ksr,Wp |
| 334-30-11000-2701-3400 | UNALAKLEET B-3 | 63.44958 N | 160.38192 W | K023S009W34 | Kr |
| | UNALAKLEET B-3 | 63.41983 N | 160.36613 W | K024S009W11 | Kr |
| 334-30-11000-2701-3400-4011 | UNALAKLEET B-3 | 63.44080 N | 160.36692 W | K024S009W02 | Kr |
| | UNALAKLEET B-3 | 63.44081 N | 160.33943 W | K024S009W02 | Kr |
| 334-30-11000-2701-3409 | UNALAKLEET B-3 | 63.45229 N | 160.36445 W | K023S009W35 | Kr |
| | UNALAKLEET B-3 | 63.47008 N | 160.38885 W | K023S009W27 | Kr |
| 334-30-11000-2701-3419 | UNALAKLEET B-3 | 63.45836 N | 160.35192 W | K023S009W35 | Kr |
| | UNALAKLEET B-3 | 63.46867 N | 160.35919 W | K023S009W26 | Kr |
| 334-30-11000-2701-3427 | UNALAKLEET B-3 | 63.45678 N | 160.33968 W | K023S009W35 | Kr |
| | UNALAKLEET B-3 | 63.47762 N | 160.34882 W | K023S009W23 | Kr |
| 334-30-11000-2701-3435 | UNALAKLEET B-3 | 63.46017 N | 160.32752 W | K023S009W25 | Kr |
| | UNALAKLEET B-3 | 63.48511 N | 160.33272 W | K023S009W24 | Kr |
| 334-30-11000-2701-3445 | UNALAKLEET B-3 | 63.46407 N | 160.29199 W | K023S008W30 | Kr |
| | UNALAKLEET B-3 | 63.49428 N | 160.29994 W | K023S008W18 | Kr |

| WATER BODY NUMBER / NAME | MAP SHEET | LAT. | LONG. | PLSS | SPECIES |
|---|---|---|---|---|---|
| 334-30-11000-2701-3446 | UNALAKLEET B-3 | 63.46417 N | 160.29131 W | K023S008W30 | CHs,COp,Kr,Wp |
| McDonald Creek | UNALAKLEET B-3 | 63.47513 N | 160.00883 W | K023S007W22 | Kr |
| 334-30-11000-2701-3446-4010 | UNALAKLEET B-3 | 63.45678 N | 160.26483 W | K023S008W32 | CHs,COp,Kr,Wp |
| | UNALAKLEET B-3 | 63.30781 N | 160.31131 W | K025S009W24 | COr |
| 334-30-11000-2701-3446-4010-5021 | UNALAKLEET B-3 | 63.43417 N | 160.23173 W | K024S008W04 | Kr |
| | UNALAKLEET B-3 | 63.43567 N | 160.16746 W | K024S008W02 | Kr |
| 334-30-11000-2701-3446-4041 | UNALAKLEET B-3 | 63.46417 N | 160.14658 W | K023S008W26 | Kr |
| | UNALAKLEET B-3 | 63.48262 N | 160.14299 W | K023S008W24 | Kr |
| 334-30-11000-2701-3446-4044 | UNALAKLEET B-3 | 63.46636 N | 160.13734 W | K023S008W25 | Kr |
| | UNALAKLEET B-3 | 63.44814 N | 160.05907 W | K023S007W32 | Kr |
| 334-30-11000-2701-3446-4071 | UNALAKLEET B-3 | 63.47774 N | 160.04078 W | K023S007W21 | Kr |
| | UNALAKLEET B-3 | 63.48262 N | 160.02856 W | K023S007W21 | Kr |
| 334-30-11000-2701-3451 | UNALAKLEET B-3 | 63.47934 N | 160.26339 W | K023S008W20 | Kr |
| | UNALAKLEET C-3 | 63.51120 N | 160.26037 W | K023S008W08 | Kr |
| 334-30-11000-2701-3459 | UNALAKLEET C-3 | 63.54697 N | 160.19455 W | K022S008W27 | Kr |
| | UNALAKLEET C-3 | 63.55480 N | 160.22418 W | K022S008W28 | Kr |
| 334-30-11000-2701-3460 | UNALAKLEET C-3 | 63.54915 N | 160.19351 W | K022S008W27 | Kr |
| | UNALAKLEET C-3 | 63.53095 N | 160.13687 W | K023S008W01 | Kr |
| 334-30-11000-2701-3460-4005 | UNALAKLEET C-3 | 63.55080 N | 160.18065 W | K022S008W27 | Kr |
| | UNALAKLEET C-3 | 63.55874 N | 160.16022 W | K022S008W26 | Kr |
| 334-30-11000-2701-3465 | UNALAKLEET C-3 | 63.55153 N | 160.19441 W | K022S008W27 | Kr |
| | UNALAKLEET C-3 | 63.57817 N | 160.20134 W | K022S008W15 | Kr |
| 334-30-11000-2701-3471 | UNALAKLEET C-3 | 63.58507 N | 160.15981 W | K022S008W14 | Kr |
| | UNALAKLEET C-3 | 63.60011 N | 160.17079 W | K022S008W11 | Kr |
| 334-30-11000-2701-3471-4007 | UNALAKLEET C-3 | 63.59126 N | 160.16998 W | K022S008W11 | Kr |
| | UNALAKLEET C-3 | 63.59457 N | 160.18522 W | K022S008W10 | Kr |
| 334-30-11000-2701-3476 | UNALAKLEET C-3 | 63.58665 N | 160.15877 W | K022S008W14 | Kr |
| | UNALAKLEET C-3 | 63.57900 N | 160.10453 W | K022S007W18 | Kr |
| 334-30-11000-2781 | HOLY CROSS D-3 | 62.89806 N | 160.04848 W | S032N057W06 | CHs,Ps |
| Grayling Creek | HOLY CROSS D-3 | 62.92122 N | 160.10685 W | S033N057W28 | CHs,Ps |
| 334-30-11000-2781-3011 | HOLY CROSS D-3 | 62.91528 N | 160.09572 W | S033N057W28 | CHs |
| | HOLY CROSS D-3 | 62.91497 N | 160.10000 W | S033N057W28 | CHs |
| 334-30-11000-2851 | UNALAKLEET A-2 | 63.10077 N | 159.79606 W | K027S006W34 | CHs,COr,Wp |
| Thompson Creek | UNALAKLEET B-2 | 63.31939 N | 159.98739 W | K025S007W15 | COr |

| WATER BODY NUMBER / NAME | MAP SHEET | LAT. | LONG. | PLSS | SPECIES |
|---|---|---|---|---|---|
| 334-30-11000-2881 | UNALAKLEET A-2 | 63.18531 N | 159.71724 W | K026S006W36 | CHs,Wp |
| Simon Creek | UNALAKLEET A-2 | 63.20446 N | 159.85343 W | K026S006W29 | CHs,Wp |
| 334-30-11000-2881-3011 | UNALAKLEET A-2 | 63.20446 N | 159.85343 W | K026S006W29 | CHp,Wp |
| | UNALAKLEET B-2 | 63.27151 N | 159.84186 W | K026S006W04 | CHp,Wp |
| 334-30-11000-2951 | UNALAKLEET B-2 | 63.36503 N | 159.55763 W | K024S005W36 | CHs,COr |
| Blackburn Creek | UNALAKLEET B-2 | 63.35971 N | 159.74271 W | K024S006W36 | CHs |
| 334-30-11000-2960 | UNALAKLEET B-1 | 63.38490 N | 159.39912 W | K024S004W26 | CHp |
| Papa Willie Creek | UNALAKLEET B-1 | 63.37723 N | 159.31577 W | K024S003W30 | CHp |
| 334-30-11000-2960-3016 | UNALAKLEET B-1 | 63.37723 N | 159.31577 W | K024S003W30 | CHp |
| Shovel Creek | UNALAKLEET B-1 | 63.38948 N | 159.21993 W | K024S003W22 | CHs |
| 334-30-11000-2981 | UNALAKLEET B-2 | 63.49183 N | 159.50842 W | K023S004W18 | CHs |
| Dugan Creek | UNALAKLEET B-2 | 63.47207 N | 159.58940 W | K023S005W26 | CHs |
| 334-30-11000-slough1 | UNALAKLEET B-1 | 63.47784 N | 159.48473 W | K023S004W20 | CHp,COp,Kp,Pp,Sp,SFp,Wp |
| Yukon River | UNALAKLEET C-1 | 63.62961 N | 159.40320 W | K021S004W35 | CHp,COp,Kp,Pp,Sp,SFp,Wp |
| 334-35-11000 | UNALAKLEET C-1 | 63.63270 N | 159.40343 W | K021S004W35 | CHp,COp,Kp,Pp,Sp,SFp,Wp |
| Yukon River | NULATO D-4 | 64.87178 N | 157.70526 W | K007S006E20 | CHp,COp,Kp,Pp,Sp,SFp,Wp |
| 334-35-11000-2005 | UNALAKLEET C-1 | 63.64201 N | 159.40379 W | K021S004W26 | CHs,COp |
| Bear Creek | UNALAKLEET D-2 | 63.77824 N | 159.57947 W | K020S005W02 | COr |
| 334-35-11000-2005-3015 | UNALAKLEET C-2 | 63.65605 N | 159.50457 W | K021S004W19 | CHs,COr |
| | UNALAKLEET B-2 | 63.46561 N | 159.83518 W | K023S006W28 | COr |
| 334-35-11000-2025 | OPHIR D-6 | 63.98309 N | 158.93979 W | K017S001W30 | CHs,COp,Pp |
| Stink Creek | UNALAKLEET D-1 | 63.85672 N | 159.37743 W | K019S004W12 | COr |
| 334-35-11000-2025-3002 | OPHIR D-6 | 63.98884 N | 158.95601 W | K017S001W30 | CHs |
| Poison Creek | NULATO A-6 | 64.00899 N | 158.91294 W | K017S001W17 | CHs |
| 334-35-11000-2025-3010 | NORTON BAY A-1 | 64.01227 N | 159.07356 W | K017S002W16 | Pp |
| | NORTON BAY A-1 | 64.04556 N | 159.08781 W | K017S002W04 | Pp |
| 334-35-11000-2025-3012 | NORTON BAY A-1 | 64.00303 N | 159.10564 W | K017S002W20 | COp |
| | NORTON BAY A-1 | 64.05093 N | 159.22419 W | K017S003W03 | COr |
| 334-35-11000-2040 | NULATO A-6 | 64.03725 N | 158.72867 W | K017S001E05 | CHp,SFp,Wp |
| Khotol River | NULATO B-4 | 64.46882 N | 157.84769 W | K012S005E10 | SFp,Wp |
| 334-35-11000-2040-3450 | NULATO B-4 | 64.45420 N | 157.87310 W | K012S005E16 | CHp |
| Eddie Creek | NULATO B-4 | 64.33323 N | 157.78969 W | K013S005E25 | CHs |
| 334-35-11000-2055 | NULATO B-6 | 64.27787 N | 158.69432 W | K014S001E16 | CHs,Kp,SFp,Wp |
| Rodo River | NORTON BAY A-1 | 64.11480 N | 159.19631 W | K016S003W11 | Kr |

| WATER BODY NUMBER / NAME | MAP SHEET | LAT. | LONG. | PLSS | SPECIES |
|---|---|---|---|---|---|
| 334-35-11000-2055-3070 | NORTON BAY A-1 | 64.19133 N | 159.05921 W | K015S002W16 | CHs,Ksr |
| | NORTON BAY A-1 | 64.19251 N | 159.17757 W | K015S003W13 | Ks |
| 334-35-11000-2065 | NULATO B-6 | 64.33405 N | 158.72526 W | K013S001E29 | CHs,Ksr |
| Kaltag River | NULATO B-6 | 64.25636 N | 158.99109 W | K014S002W24 | Kr |
| 334-35-11000-2065-3010 | NULATO B-6 | 64.33191 N | 158.74872 W | K013S001E30 | Kr |
| | NULATO B-6 | 64.35002 N | 158.76958 W | K013S001W24 | Kr |
| 334-35-11000-2065-3020 | NULATO B-6 | 64.31269 N | 158.81291 W | K013S001W35 | Kr |
| | NULATO B-6 | 64.32405 N | 158.83491 W | K013S001W34 | Kr |
| 334-35-11000-2065-3030 | NULATO B-6 | 64.29907 N | 158.83070 W | K014S001W03 | Kr |
| | NULATO B-6 | 64.31086 N | 158.87492 W | K014S001W04 | Kr |
| 334-35-11000-2065-3040 | NULATO B-6 | 64.27672 N | 158.90598 W | K014S001W17 | Kr |
| | NULATO B-6 | 64.29710 N | 158.91790 W | K014S001W05 | Kr |
| 334-35-11000-2065-3050 | NULATO B-6 | 64.26676 N | 158.94844 W | K014S001W19 | Kr |
| | NULATO B-6 | 64.27209 N | 158.96924 W | K014S002W13 | Kr |
| 334-35-11000-2083 | NULATO C-5 | 64.62691 N | 158.29005 W | K010S003E16 | CHs,Wp |
| Ninemile River | NULATO B-6 | 64.45772 N | 158.74263 W | K012S001E07 | CHs,Wp |
| 334-35-11000-2091 | NULATO C-5 | 64.70418 N | 158.12452 W | K009S004E17 | CHs,Ksr,Wp |
| Nulato River | NORTON BAY C-1 | 64.53984 N | 159.45384 W | K011S004W15 | Kr |
| 334-35-11000-2091-3011 | NULATO C-5 | 64.72866 N | 158.20987 W | K009S003E11 | CHs,Ksr,Wp |
| South Fork Nulato River | NORTON BAY B-1 | 64.34891 N | 159.38341 W | K013S004W24 | Kr |
| 334-35-11000-2091-3011-4015 | NULATO C-5 | 64.72607 N | 158.25775 W | K009S003E10 | CHs,Ksr |
| | NULATO C-5 | 64.70391 N | 158.29009 W | K009S003E16 | CHs,Ksr |
| 334-35-11000-2091-3011-4020 | NULATO C-5 | 64.72768 N | 158.27652 W | K009S003E09 | CHs,Ksr |
| | NULATO D-5 | 64.75762 N | 158.28290 W | K008S003E33 | CHs,Ksr |
| 334-35-11000-2091-3011-4026 | NULATO C-5 | 64.73110 N | 158.31734 W | K009S003E05 | CHs,Ksr |
| | NULATO D-5 | 64.75658 N | 158.33320 W | K008S003E31 | CHs,Ksr |
| 334-35-11000-2091-3011-4032 | NULATO C-5 | 64.72527 N | 158.34236 W | K009S003E07 | CHs,Ksr |
| | NULATO C-5 | 64.73355 N | 158.36572 W | K009S002E01 | CHs,Ksr |
| 334-35-11000-2091-3011-4040 | NULATO C-5 | 64.71981 N | 158.35352 W | K009S003E07 | Kr |
| | NULATO C-5 | 64.72896 N | 158.40981 W | K009S002E11 | Kr |
| 334-35-11000-2091-3011-4050 | NULATO C-5 | 64.69936 N | 158.42691 W | K009S002E23 | Kr |
| | NULATO C-5 | 64.71574 N | 158.44919 W | K009S002E10 | Kr |
| 334-35-11000-2091-3011-4058 | NULATO C-5 | 64.69515 N | 158.44048 W | K009S002E22 | Kr |
| | NULATO C-5 | 64.70357 N | 158.48167 W | K009S002E16 | Kr |

| WATER BODY NUMBER / NAME | MAP SHEET | LAT. | LONG. | PLSS | SPECIES |
|---|---|---|---|---|---|
| 334-35-11000-2091-3011-4061 | NULATO C-5 | 64.68523 N | 158.45933 W | K009S002E27 | Kr |
| | NULATO C-5 | 64.66680 N | 158.45151 W | K009S002E34 | Kr |
| 334-35-11000-2091-3011-4068 | NULATO C-6 | 64.66059 N | 158.54101 W | K009S002E31 | CHs,Ksr |
| | NULATO C-6 | 64.68183 N | 158.56613 W | K009S001E25 | CHs,Ksr |
| 334-35-11000-2091-3011-4071 | NULATO C-6 | 64.65763 N | 158.55023 W | K010S002E06 | Kr |
| | NULATO C-6 | 64.63543 N | 158.54654 W | K010S002E07 | Kr |
| 334-35-11000-2091-3011-4080 | NULATO C-6 | 64.65898 N | 158.59298 W | K009S001E36 | Kr |
| | NULATO C-6 | 64.67244 N | 158.61708 W | K009S001E26 | Kr |
| 334-35-11000-2091-3011-4088 | NULATO C-6 | 64.64766 N | 158.61108 W | K010S001E02 | CHs,Ksr |
| | NULATO C-6 | 64.65863 N | 158.65050 W | K009S001E34 | CHs,Ksr |
| 334-35-11000-2091-3011-4091 | NULATO C-6 | 64.64354 N | 158.61361 W | K010S001E02 | Kr |
| | NULATO C-6 | 64.62794 N | 158.58092 W | K010S001E13 | Kr |
| 334-35-11000-2091-3011-4094 | NULATO C-6 | 64.62493 N | 158.66036 W | K010S001E15 | Kr |
| | NULATO C-6 | 64.63075 N | 158.68635 W | K010S001E09 | Kr |
| 334-35-11000-2091-3011-4097 | NULATO C-6 | 64.61723 N | 158.66122 W | K010S001E15 | Kr |
| | NULATO C-6 | 64.60485 N | 158.61532 W | K010S001E23 | Kr |
| 334-35-11000-2091-3011-4098 | NULATO C-6 | 64.61617 N | 158.66165 W | K010S001E15 | Kr |
| | NULATO C-6 | 64.62323 N | 158.69581 W | K010S001E17 | Kr |
| 334-35-11000-2091-3011-4106 | NULATO C-6 | 64.60946 N | 158.67288 W | K010S001E21 | Kr |
| | NULATO C-6 | 64.61338 N | 158.71259 W | K010S001E20 | Kr |
| 334-35-11000-2091-3011-4109 | NULATO C-6 | 64.60125 N | 158.67651 W | K010S001E21 | Kr |
| | NULATO C-6 | 64.59102 N | 158.66048 W | K010S001E27 | Kr |
| 334-35-11000-2091-3011-4112 | NULATO C-6 | 64.59669 N | 158.68431 W | K010S001E28 | CHs,Ksr |
| | NULATO C-6 | 64.60446 N | 158.75099 W | K010S001E19 | CHs,Ksr |
| 334-35-11000-2091-3011-4117 | NULATO C-6 | 64.57158 N | 158.72697 W | K010S001E32 | Kr |
| | NULATO C-6 | 64.55340 N | 158.70696 W | K011S001E08 | Kr |
| 334-35-11000-2091-3011-4119 | NULATO C-6 | 64.56975 N | 158.73668 W | K011S001E06 | Kr |
| | NULATO C-6 | 64.53685 N | 158.73918 W | K011S001E18 | Kr |
| 334-35-11000-2091-3011-4120 | NULATO C-6 | 64.57116 N | 158.74846 W | K011S001E06 | CHs,Ksr |
| | NULATO C-6 | 64.58476 N | 158.79912 W | K010S001W35 | CHs,Ksr |
| 334-35-11000-2091-3011-4130 | NULATO C-6 | 64.54025 N | 158.81708 W | K011S001W14 | CHs,Ksr |
| | NULATO C-6 | 64.56349 N | 158.85536 W | K011S001W03 | CHs,Ksr |
| 334-35-11000-2091-3011-4135 | NULATO C-6 | 64.53559 N | 158.81889 W | K011S001W14 | Kr |
| | NULATO C-6 | 64.51521 N | 158.78683 W | K011S001W24 | Kr |

| WATER BODY NUMBER / NAME | MAP SHEET | LAT. | LONG. | PLSS | SPECIES |
|---|---|---|---|---|---|
| 334-35-11000-2091-3011-4135-5010 | NULATO C-6 | 64.52832 N | 158.80230 W | K011S001W14 | Kr |
| | NULATO C-6 | 64.52063 N | 158.81602 W | K011S001W23 | Kr |
| 334-35-11000-2091-3011-4140 | NULATO C-6 | 64.53064 N | 158.83067 W | K011S001W15 | Kr |
| | NULATO C-6 | 64.53994 N | 158.88853 W | K011S001W16 | Kr |
| 334-35-11000-2091-3011-4145 | NULATO C-6 | 64.52007 N | 158.85948 W | K011S001W22 | Kr |
| | NULATO C-6 | 64.50048 N | 158.87565 W | K011S001W28 | Kr |
| 334-35-11000-2091-3011-4150 | NULATO C-6 | 64.51370 N | 158.90564 W | K011S001W20 | CHs,Ksr,Wp |
| | NORTON BAY C-1 | 64.52456 N | 159.01478 W | K011S002W23 | CHp,Kp |
| 334-35-11000-2091-3011-4150-5008 | NULATO C-6 | 64.51858 N | 158.92935 W | K011S001W19 | Kr |
| | NULATO C-6 | 64.53699 N | 158.93122 W | K011S001W18 | Kr |
| 334-35-11000-2091-3011-4150-5015 | NULATO C-6 | 64.51766 N | 158.98023 W | K011S002W24 | CHp,Kp,Wp |
| | NORTON BAY C-1 | 64.50334 N | 159.01563 W | K011S002W26 | CHp,Kp,Wp |
| 334-35-11000-2091-3011-4155 | NULATO C-6 | 64.50329 N | 158.94017 W | K011S001W30 | Kr |
| | NULATO B-6 | 64.48230 N | 158.92918 W | K012S001W06 | Kr |
| 334-35-11000-2091-3011-4169 | NULATO B-6 | 64.48984 N | 158.98207 W | K011S002W36 | Kr |
| Nulato River | NULATO B-6 | 64.45961 N | 158.96221 W | K012S002W12 | Kr |
| 334-35-11000-2091-3011-4174 | NORTON BAY B-1 | 64.48011 N | 159.00661 W | K012S002W02 | Kr |
| | NORTON BAY B-1 | 64.49039 N | 159.06805 W | K011S002W33 | Kr |
| 334-35-11000-2091-3011-4180 | NORTON BAY B-1 | 64.45129 N | 159.05592 W | K012S002W15 | Kr |
| | NORTON BAY B-1 | 64.46676 N | 159.09824 W | K012S002W08 | Kr |
| 334-35-11000-2091-3011-4182 | NORTON BAY B-1 | 64.44966 N | 159.05972 W | K012S002W15 | Kr |
| | NORTON BAY B-1 | 64.45406 N | 159.09584 W | K012S002W17 | Kr |
| 334-35-11000-2091-3011-4185 | NORTON BAY B-1 | 64.44516 N | 159.07145 W | K012S002W16 | Kr |
| | NORTON BAY B-1 | 64.41708 N | 159.02802 W | K012S002W26 | Kr |
| 334-35-11000-2091-3011-4195 | NORTON BAY B-1 | 64.43308 N | 159.11283 W | K012S002W20 | Kr |
| | NORTON BAY B-1 | 64.40905 N | 159.11972 W | K012S002W32 | Kr |
| 334-35-11000-2091-3011-4200 | NORTON BAY B-1 | 64.42771 N | 159.13217 W | K012S002W19 | Kr |
| | NORTON BAY B-1 | 64.43984 N | 159.22539 W | K012S003W23 | Kr |
| 334-35-11000-2091-3011-4207 | NORTON BAY B-1 | 64.41258 N | 159.19325 W | K012S003W25 | Kr |
| | NORTON BAY B-1 | 64.38836 N | 159.17532 W | K013S003W01 | Kr |
| 334-35-11000-2091-3011-4212 | NORTON BAY B-1 | 64.39705 N | 159.22676 W | K013S003W03 | Kr |
| | NORTON BAY B-1 | 64.41272 N | 159.28501 W | K012S003W28 | Kr |
| 334-35-11000-2091-3011-4213 | NORTON BAY B-1 | 64.39615 N | 159.23003 W | K013S003W03 | Kr |
| | NORTON BAY B-1 | 64.37446 N | 159.21276 W | K013S003W11 | Kr |

| WATER BODY NUMBER / NAME | MAP SHEET | LAT. | LONG. | PLSS | SPECIES |
|---|---|---|---|---|---|
| 334-35-11000-2091-3011-4221 | NORTON BAY B-1 | 64.37314 N | 159.31926 W | K013S003W08 | Kr |
| | NORTON BAY B-1 | 64.36477 N | 159.30816 W | K013S003W17 | Kr |
| 334-35-11000-2091-3011-4224 | NORTON BAY B-1 | 64.36945 N | 159.32765 W | K013S003W07 | Kr |
| | NORTON BAY B-1 | 64.37751 N | 159.35087 W | K013S003W07 | Kr |
| 334-35-11000-2091-3021 | NULATO D-5 | 64.76965 N | 158.20690 W | K008S003E26 | Kr |
| | NULATO D-5 | 64.77935 N | 158.24516 W | K008S003E22 | Kr |
| 334-35-11000-2091-3030 | NULATO D-5 | 64.81735 N | 158.21303 W | K008S003E02 | Kr |
| | NULATO D-5 | 64.86543 N | 158.16131 W | K007S003E24 | Kr |
| 334-35-11000-2091-3030-4011 | NULATO D-5 | 64.86022 N | 158.17403 W | K007S003E24 | Kr |
| | NULATO D-5 | 64.86403 N | 158.17735 W | K007S003E24 | Kr |
| 334-35-11000-2091-3040 | NULATO D-5 | 64.83479 N | 158.27786 W | K007S003E33 | Kr |
| | NULATO D-5 | 64.87926 N | 158.31514 W | K007S003E17 | Kr |
| 334-35-11000-2091-3050 | NULATO D-5 | 64.82469 N | 158.34034 W | K008S003E06 | Kr |
| | NULATO D-5 | 64.85644 N | 158.39052 W | K007S002E26 | Kr |
| 334-35-11000-2091-3050-4010 | NULATO D-5 | 64.85317 N | 158.36716 W | K007S002E25 | Kr |
| | NULATO D-5 | 64.86406 N | 158.36361 W | K007S002E24 | Kr |
| 334-35-11000-2091-3060 | NULATO D-5 | 64.81751 N | 158.39276 W | K008S002E02 | Kr |
| | NULATO D-5 | 64.83519 N | 158.43956 W | K007S002E34 | Kr |
| 334-35-11000-2091-3070 | NULATO D-5 | 64.80739 N | 158.41756 W | K008S002E11 | Kr |
| | NULATO D-5 | 64.81369 N | 158.44252 W | K008S002E10 | Kr |
| 334-35-11000-2091-3101 | NULATO C-6 | 64.74493 N | 158.57791 W | K008S001E36 | Kr |
| | NULATO C-6 | 64.73417 N | 158.57160 W | K009S001E01 | Kr |
| 334-35-11000-2091-3101-4006 | NULATO C-6 | 64.73698 N | 158.58273 W | K009S001E01 | Kr |
| | NULATO C-6 | 64.73149 N | 158.59420 W | K009S001E01 | Kr |
| 334-35-11000-2091-3112 | NULATO C-6 | 64.72812 N | 158.70000 W | K009S001E08 | Kr |
| | NULATO C-6 | 64.74573 N | 158.71565 W | K008S001E32 | Kr |
| 334-35-11000-2091-3115 | NULATO C-6 | 64.72245 N | 158.71151 W | K009S001E08 | CHs,Ksr |
| Kalasik Creek | NORTON BAY C-1 | 64.52210 N | 159.21301 W | K011S003W23 | Kr |
| 334-35-11000-2091-3115-4005 | NULATO C-6 | 64.71871 N | 158.71270 W | K009S001E08 | Kr |
| | NULATO C-6 | 64.70494 N | 158.67545 W | K009S001E16 | Kr |
| 334-35-11000-2091-3115-4015 | NULATO C-6 | 64.66903 N | 158.78204 W | K009S001W36 | Kr |
| | NULATO C-6 | 64.65569 N | 158.76963 W | K010S001W01 | Kr |
| 334-35-11000-2091-3115-4018 | NULATO C-6 | 64.64941 N | 158.82158 W | K010S001W02 | Kr |
| | NULATO C-6 | 64.65767 N | 158.84526 W | K010S001W03 | Kr |

| WATER BODY NUMBER / NAME | MAP SHEET | LAT. | LONG. | PLSS | SPECIES |
|---|---|---|---|---|---|
| 334-35-11000-2091-3115-4020 | NULATO C-6 | 64.64380 N | 158.83397 W | K010S001W03 | Kr |
| | NULATO C-6 | 64.64956 N | 158.85657 W | K010S001W03 | Kr |
| 334-35-11000-2091-3115-4025 | NULATO C-6 | 64.63579 N | 158.83992 W | K010S001W10 | Kr |
| | NULATO C-6 | 64.63108 N | 158.82795 W | K010S001W11 | Kr |
| 334-35-11000-2091-3115-4026 | NULATO C-6 | 64.63092 N | 158.85835 W | K010S001W10 | Kr |
| | NULATO C-6 | 64.64279 N | 158.88196 W | K010S001W09 | Kr |
| 334-35-11000-2091-3115-4031 | NULATO C-6 | 64.62977 N | 158.86874 W | K010S001W09 | Kr |
| | NULATO C-6 | 64.62366 N | 158.84755 W | K010S001W15 | Kr |
| 334-35-11000-2091-3115-4032 | NULATO C-6 | 64.61592 N | 158.89233 W | K010S001W16 | Kr |
| | NULATO C-6 | 64.62308 N | 158.93042 W | K010S001W18 | Kr |
| 334-35-11000-2091-3115-4035 | NULATO C-6 | 64.61440 N | 158.89253 W | K010S001W21 | Kr |
| | NULATO C-6 | 64.61164 N | 158.87468 W | K010S001W21 | Kr |
| 334-35-11000-2091-3115-4041 | NULATO C-6 | 64.60814 N | 158.90609 W | K010S001W20 | Kr |
| | NULATO C-6 | 64.59777 N | 158.88587 W | K010S001W28 | Kr |
| 334-35-11000-2091-3115-4051 | NULATO C-6 | 64.58681 N | 158.95628 W | K010S001W30 | Kr |
| | NULATO C-6 | 64.57756 N | 158.94243 W | K010S001W31 | Kr |
| 334-35-11000-2091-3115-4060 | NORTON BAY C-1 | 64.56770 N | 159.03535 W | K011S002W03 | Kr |
| | NORTON BAY C-1 | 64.56709 N | 159.10645 W | K011S002W05 | Kr |
| 334-35-11000-2091-3115-4075 | NORTON BAY C-1 | 64.52583 N | 159.17109 W | K011S003W24 | Kr |
| | NORTON BAY C-1 | 64.51772 N | 159.19128 W | K011S003W24 | Kr |
| 334-35-11000-2091-3120 | NULATO C-6 | 64.72520 N | 158.75978 W | K009S001E07 | Kr |
| | NULATO C-6 | 64.74487 N | 158.76330 W | K008S001W36 | Kr |
| 334-35-11000-2091-3130 | NULATO C-6 | 64.72645 N | 158.83232 W | K009S001W10 | Kr |
| | NULATO C-6 | 64.74794 N | 158.82128 W | K008S001W35 | Kr |
| 334-35-11000-2091-3131 | NULATO C-6 | 64.72571 N | 158.83924 W | K009S001W10 | Kr |
| | NULATO C-6 | 64.69963 N | 158.83941 W | K009S001W22 | Kr |
| 334-35-11000-2091-3140 | NULATO C-6 | 64.71828 N | 158.89329 W | K009S001W09 | Kr |
| | NULATO C-6 | 64.73293 N | 158.90537 W | K009S001W05 | Kr |
| 334-35-11000-2091-3143 | NULATO C-6 | 64.71658 N | 158.89803 W | K009S001W08 | Kr |
| | NULATO C-6 | 64.70960 N | 158.89250 W | K009S001W16 | Kr |
| 334-35-11000-2091-3145 | NULATO C-6 | 64.71543 N | 158.91795 W | K009S001W17 | Kr |
| | NULATO C-6 | 64.70238 N | 158.91056 W | K009S001W17 | Kr |
| 334-35-11000-2091-3150 | NULATO C-6 | 64.71634 N | 158.94130 W | K009S001W07 | Kr |
| | NULATO C-6 | 64.73571 N | 158.95145 W | K009S001W06 | Kr |

| WATER BODY NUMBER / NAME | MAP SHEET | LAT. | LONG. | PLSS | SPECIES |
|---|---|---|---|---|---|
| 334-35-11000-2091-3155 | NULATO C-6 | 64.71216 N | 158.96287 W | K009S002W13 | Kr |
| | NULATO C-6 | 64.69271 N | 158.95367 W | K009S001W19 | Kr |
| 334-35-11000-2091-3160 | NULATO C-6 | 64.70837 N | 158.98917 W | K009S002W13 | Kr |
| | NORTON BAY C-1 | 64.72492 N | 159.00085 W | K009S002W11 | Kr |
| 334-35-11000-2091-3161 | NULATO C-6 | 64.70833 N | 158.98952 W | K009S002W13 | Kr |
| | NULATO C-6 | 64.69048 N | 158.98517 W | K009S002W24 | Kr |
| 334-35-11000-2091-3170 | NORTON BAY C-1 | 64.69822 N | 159.03962 W | K009S002W22 | Kr |
| | NORTON BAY C-1 | 64.71711 N | 159.07031 W | K009S002W09 | Kr |
| 334-35-11000-2091-3171 | NORTON BAY C-1 | 64.69615 N | 159.04776 W | K009S002W22 | Kr |
| | NORTON BAY C-1 | 64.67496 N | 159.03134 W | K009S002W27 | Kr |
| 334-35-11000-2091-3180 | NORTON BAY C-1 | 64.68673 N | 159.07732 W | K009S002W21 | Kr |
| | NORTON BAY C-1 | 64.70390 N | 159.11251 W | K009S002W17 | Kr |
| 334-35-11000-2091-3181 | NORTON BAY C-1 | 64.68139 N | 159.08484 W | K009S002W28 | Kr |
| | NORTON BAY C-1 | 64.66002 N | 159.04899 W | K009S002W34 | Kr |
| 334-35-11000-2091-3190 | NORTON BAY C-1 | 64.67342 N | 159.11291 W | K009S002W29 | Kr |
| | NORTON BAY C-1 | 64.68572 N | 159.15867 W | K009S002W30 | Kr |
| 334-35-11000-2091-3191 | NORTON BAY C-1 | 64.67207 N | 159.11431 W | K009S002W32 | Kr |
| | NORTON BAY C-1 | 64.66069 N | 159.09930 W | K009S002W32 | Kr |
| 334-35-11000-2091-3201 | NORTON BAY C-1 | 64.66669 N | 159.13964 W | K009S002W31 | Kr |
| | NORTON BAY C-1 | 64.64703 N | 159.09773 W | K010S002W05 | Kr |
| 334-35-11000-2091-3211 | NORTON BAY C-1 | 64.65705 N | 159.15437 W | K010S002W06 | Kr |
| | NORTON BAY C-1 | 64.64177 N | 159.12327 W | K010S002W08 | Kr |
| 334-35-11000-2091-3221 | NORTON BAY C-1 | 64.64720 N | 159.17118 W | K010S003W01 | Kr |
| | NORTON BAY C-1 | 64.63966 N | 159.15340 W | K010S002W07 | Kr |
| 334-35-11000-2091-3226 | NORTON BAY C-1 | 64.64651 N | 159.18027 W | K010S003W01 | Kr |
| | NORTON BAY C-1 | 64.65829 N | 159.21279 W | K009S003W35 | Kr |
| 334-35-11000-2091-3230 | NORTON BAY C-1 | 64.64400 N | 159.19591 W | K010S003W02 | Kr |
| | NORTON BAY C-1 | 64.64912 N | 159.21047 W | K010S003W02 | Kr |
| 334-35-11000-2091-3231 | NORTON BAY C-1 | 64.63792 N | 159.20269 W | K010S003W11 | Kr |
| | NORTON BAY C-1 | 64.62158 N | 159.16054 W | K010S002W18 | Kr |
| 334-35-11000-2091-3240 | NORTON BAY C-1 | 64.62834 N | 159.21499 W | K010S003W14 | Kr |
| | NORTON BAY C-1 | 64.62913 N | 159.24888 W | K010S003W10 | Kr |
| 334-35-11000-2091-3241 | NORTON BAY C-1 | 64.62812 N | 159.21448 W | K010S003W14 | Kr |
| | NORTON BAY C-1 | 64.60740 N | 159.17470 W | K010S003W24 | Kr |

| WATER BODY NUMBER / NAME | MAP SHEET | LAT. | LONG. | PLSS | SPECIES |
|---|---|---|---|---|---|
| 334-35-11000-2091-3251 | NORTON BAY C-1 | 64.61480 N | 159.24841 W | K010S003W15 | Kr |
| | NORTON BAY C-1 | 64.59211 N | 159.23522 W | K010S003W27 | Kr |
| 334-35-11000-2091-3251-4011 | NORTON BAY C-1 | 64.60443 N | 159.23523 W | K010S003W22 | Kr |
| | NORTON BAY C-1 | 64.60200 N | 159.21427 W | K010S003W23 | Kr |
| 334-35-11000-2091-3260 | NORTON BAY C-1 | 64.59074 N | 159.30200 W | K010S003W29 | Kr |
| | NORTON BAY C-1 | 64.60014 N | 159.32885 W | K010S003W20 | Kr |
| 334-35-11000-2091-3261 | NORTON BAY C-1 | 64.58525 N | 159.30219 W | K010S003W32 | Kr |
| | NORTON BAY C-1 | 64.55961 N | 159.30452 W | K011S003W05 | Kr |
| 334-35-11000-2091-3261-4021 | NORTON BAY C-1 | 64.57085 N | 159.28597 W | K011S003W04 | Kr |
| | NORTON BAY C-1 | 64.56922 N | 159.25824 W | K011S003W03 | Kr |
| 334-35-11000-2091-3280 | NORTON BAY C-1 | 64.55023 N | 159.41564 W | K011S004W11 | Kr |
| | NORTON BAY C-1 | 64.55669 N | 159.42737 W | K011S004W11 | Kr |
| 334-35-11000-2091-3281 | NORTON BAY C-1 | 64.55046 N | 159.41362 W | K011S004W11 | Kr |
| | NORTON BAY C-1 | 64.52678 N | 159.39609 W | K011S004W23 | Kr |
| 334-35-11000-slough1 | NULATO C-5 | 64.74473 N | 158.00578 W | K008S004E35 | CHp,COp,Kp,Pp,Sp,SFp,Wp |
| Yukon River (Patsy Slough) | NULATO D-4 | 64.78944 N | 157.92501 W | K008S005E18 | CHp,COp,Kp,Pp,Sp,SFp,Wp |
| 334-40-11000 | NULATO D-4 | 64.87178 N | 157.70526 W | K007S006E20 | CHp,COp,Kp,Pp,Sp,SFp,Wp |
| Yukon River | FORT YUKON C-3 | 66.56939 N | 145.31311 W | F020N011E12 | CHp,COp,Kp,SFp,Wp |
| 334-40-11000-2125 | NULATO D-4 | 64.91998 N | 157.56703 W | K006S006E36 | CHp,COp,Kp,Pp,Sp,SFp,Wp |
| Koyukuk River | WISEMAN A-3 | 67.04677 N | 151.07715 W | F026N016W28 | CHp,Kp,SFp,Wp |
| 334-40-11000-2125-3025 | KATEEL RIVER A-4 | 65.04049 N | 157.65143 W | K005S006E21 | CHp |
| Woodyard Creek | KATEEL RIVER A-4 | 65.01976 N | 157.70256 W | K005S006E29 | CHs |
| 334-40-11000-2125-3055 | KATEEL RIVER B-4 | 65.26446 N | 157.67137 W | K002S006E32 | CHp,Kpr,Pp,Sp,Wp |
| Gisasa River | NORTON BAY C-1 | 64.64627 N | 159.36558 W | K010S004W01 | Kr |
| 334-40-11000-2125-3055-4100 | NULATO D-6 | 64.97659 N | 158.56253 W | K006S001E12 | Kr |
| | NULATO D-6 | 64.99487 N | 158.62371 W | K006S001E02 | Kr |
| 334-40-11000-2125-3055-4100-5015 | NULATO D-6 | 64.99081 N | 158.61487 W | K006S001E02 | Kr |
| | NULATO D-6 | 64.98623 N | 158.62937 W | K006S001E10 | Kr |
| 334-40-11000-2125-3055-4103 | NULATO D-6 | 64.97589 N | 158.56588 W | K006S001E12 | Kr |
| | NULATO D-6 | 64.96384 N | 158.54848 W | K006S002E18 | Kr |
| 334-40-11000-2125-3055-4107 | NULATO D-6 | 64.96778 N | 158.58366 W | K006S001E13 | Kr |
| | NULATO D-6 | 64.94141 N | 158.54418 W | K006S002E30 | Kr |
| 334-40-11000-2125-3055-4111 | NULATO D-6 | 64.95508 N | 158.62561 W | K006S001E23 | Kr |
| | NULATO D-6 | 64.94514 N | 158.61283 W | K006S001E26 | Kr |

| WATER BODY NUMBER / NAME | MAP SHEET | LAT. | LONG. | PLSS | SPECIES |
|---|---|---|---|---|---|
| 334-40-11000-2125-3055-4115 | NULATO D-6 | 64.94848 N | 158.64260 W | K006S001E22 | Kr |
| | NULATO D-6 | 64.93820 N | 158.62569 W | K006S001E26 | Kr |
| 334-40-11000-2125-3055-4121 | NULATO D-6 | 64.93482 N | 158.68351 W | K006S001E28 | Kr |
| | NULATO D-6 | 64.92436 N | 158.65271 W | K006S001E34 | Kr |
| 334-40-11000-2125-3055-4127 | NULATO D-6 | 64.92612 N | 158.71018 W | K006S001E32 | Kr |
| | NULATO D-6 | 64.88951 N | 158.66607 W | K007S001E09 | Kr |
| 334-40-11000-2125-3055-4133 | NULATO D-6 | 64.90821 N | 158.75591 W | K007S001E06 | Kr |
| | NULATO D-6 | 64.89006 N | 158.72269 W | K007S001E08 | Kr |
| 334-40-11000-2125-3055-4137 | NULATO D-6 | 64.90288 N | 158.76910 W | K007S001W12 | Kr |
| | NULATO D-6 | 64.87037 N | 158.72279 W | K007S001E20 | Kr |
| 334-40-11000-2125-3055-4145 | NULATO D-6 | 64.89334 N | 158.78599 W | K007S001W12 | Kr |
| | NULATO D-6 | 64.87422 N | 158.74869 W | K007S001E19 | Kr |
| 334-40-11000-2125-3055-4155 | NULATO D-6 | 64.88486 N | 158.80582 W | K007S001W14 | Kr |
| | NULATO D-6 | 64.84133 N | 158.76432 W | K007S001W36 | Kr |
| 334-40-11000-2125-3055-4165 | NULATO D-6 | 64.88001 N | 158.83272 W | K007S001W15 | Kr |
| | NULATO D-6 | 64.83702 N | 158.80304 W | K007S001W35 | Kr |
| 334-40-11000-2125-3055-4175 | NULATO D-6 | 64.86441 N | 158.86789 W | K007S001W21 | Kr |
| | NULATO D-6 | 64.85461 N | 158.85926 W | K007S001W27 | Kr |
| 334-40-11000-2125-3055-4185 | NULATO D-6 | 64.85509 N | 158.89347 W | K007S001W28 | Kr |
| | NULATO D-6 | 64.84409 N | 158.87937 W | K007S001W33 | Kr |
| 334-40-11000-2125-3055-4195 | NULATO D-6 | 64.85022 N | 158.93234 W | K007S001W30 | Kr |
| | NULATO D-6 | 64.81905 N | 158.92171 W | K008S001W05 | Kr |
| 334-40-11000-2125-3055-4200 | NULATO D-6 | 64.83839 N | 158.98627 W | K007S002W36 | Kr |
| | NULATO D-6 | 64.85596 N | 158.96983 W | K007S002W25 | Kr |
| 334-40-11000-2125-3055-4200-5009 | NULATO D-6 | 64.85143 N | 158.98706 W | K007S002W25 | Kr |
| | NULATO D-6 | 64.85514 N | 158.99733 W | K007S002W25 | Kr |
| 334-40-11000-2125-3055-4220 | NORTON BAY D-1 | 64.83502 N | 159.02515 W | K007S002W35 | Kr |
| | NORTON BAY D-1 | 64.85323 N | 159.02882 W | K007S002W26 | Kr |
| 334-40-11000-2125-3055-4227 | NORTON BAY D-1 | 64.82646 N | 159.05415 W | K008S002W03 | Kr |
| | NORTON BAY D-1 | 64.81552 N | 159.03654 W | K008S002W10 | Kr |
| 334-40-11000-2125-3055-4236 | NORTON BAY D-1 | 64.80803 N | 159.09271 W | K008S002W09 | Kr |
| | NORTON BAY D-1 | 64.83846 N | 159.11165 W | K007S002W32 | Kr |
| 334-40-11000-2125-3055-4239 | NORTON BAY D-1 | 64.79548 N | 159.10196 W | K008S002W17 | Kr |
| | NORTON BAY D-1 | 64.77781 N | 159.04541 W | K008S002W22 | Kr |

| WATER BODY NUMBER / NAME | MAP SHEET | LAT. | LONG. | PLSS | SPECIES |
|---|---|---|---|---|---|
| 334-40-11000-2125-3055-4242 | NORTON BAY D-1 | 64.79098 N | 159.11445 W | K008S002W17 | Kr |
| | NORTON BAY D-1 | 64.81215 N | 159.16573 W | K008S002W07 | Kr |
| 334-40-11000-2125-3055-4248 | NORTON BAY D-1 | 64.78286 N | 159.13267 W | K008S002W20 | Kr |
| | NORTON BAY D-1 | 64.78877 N | 159.15838 W | K008S002W18 | Kr |
| 334-40-11000-2125-3055-4253 | NORTON BAY D-1 | 64.77370 N | 159.14625 W | K008S002W19 | Kr |
| | NORTON BAY D-1 | 64.75684 N | 159.08866 W | K008S002W33 | Kr |
| 334-40-11000-2125-3055-4258 | NORTON BAY D-1 | 64.76878 N | 159.14859 W | K008S002W30 | Kr |
| | NORTON BAY D-1 | 64.78604 N | 159.20097 W | K008S003W23 | Kr |
| 334-40-11000-2125-3055-4263 | NORTON BAY C-1 | 64.74769 N | 159.19892 W | K008S003W36 | Kr |
| | NORTON BAY C-1 | 64.74267 N | 159.18512 W | K009S003W01 | Kr |
| 334-40-11000-2125-3055-4268 | NORTON BAY D-1 | 64.75859 N | 159.17660 W | K008S003W36 | Kr |
| | NORTON BAY D-1 | 64.77349 N | 159.23423 W | K008S003W23 | Kr |
| 334-40-11000-2125-3055-4269 | NORTON BAY C-1 | 64.72329 N | 159.23433 W | K009S003W10 | Kr |
| | NORTON BAY C-1 | 64.72171 N | 159.22478 W | K009S003W11 | Kr |
| 334-40-11000-2125-3055-4278 | NORTON BAY C-1 | 64.72081 N | 159.23720 W | K009S003W10 | Kr |
| | NORTON BAY C-1 | 64.73093 N | 159.29289 W | K009S003W04 | Kr |
| 334-40-11000-2125-3055-4288 | NORTON BAY C-1 | 64.71957 N | 159.23973 W | K009S003W10 | Kr |
| | NORTON BAY C-1 | 64.70571 N | 159.27583 W | K009S003W16 | Kr |
| 334-40-11000-2125-3055-4299 | NORTON BAY C-1 | 64.71158 N | 159.24156 W | K009S003W15 | Kr |
| | NORTON BAY C-1 | 64.70842 N | 159.21481 W | K009S003W14 | Kr |
| 334-40-11000-2125-3073 | KATEEL RIVER B-4 | 65.44923 N | 157.62788 W | K001N006E33 | CHp,Ksr,SFp,Wp |
| Kateel River | NORTON BAY D-1 | 64.89838 N | 159.30597 W | K007S003W08 | Kr |
| 334-40-11000-2125-3073-4015 | KATEEL RIVER B-4 | 65.47419 N | 157.74905 W | K001N005E24 | CHs,Wp |
| Honhosa River | KATEEL RIVER B-4 | 65.33718 N | 157.91919 W | K002S005E06 | CHs,Wp |
| 334-40-11000-2125-3073-4100 | KATEEL RIVER B-6 | 65.38859 N | 158.54610 W | K001S002E19 | CHp,Wp |
| Box River | KATEEL RIVER B-6 | 65.34075 N | 158.85815 W | K002S001W03 | CHp,Wp |
| 334-40-11000-2125-3073-4145 | KATEEL RIVER A-6 | 65.15008 N | 158.79301 W | K004S001W12 | Kr |
| Arvesta Creek | KATEEL RIVER A-6 | 65.12212 N | 158.77397 W | K004S001W24 | Kr |
| 334-40-11000-2125-3073-4200 | NORTON BAY D-1 | 64.97111 N | 159.18653 W | K006S003W13 | Kr |
| | NORTON BAY D-1 | 64.98156 N | 159.22730 W | K006S003W11 | Kr |
| 334-40-11000-2125-3073-4221 | NORTON BAY D-1 | 64.92109 N | 159.26468 W | K006S003W34 | Kr |
| | NORTON BAY D-1 | 64.88795 N | 159.25617 W | K007S003W15 | Kr |
| 334-40-11000-2125-3073-4221-5011 | NORTON BAY D-1 | 64.91761 N | 159.25062 W | K006S003W34 | Kr |
| | NORTON BAY D-1 | 64.91767 N | 159.21173 W | K006S003W35 | Kr |

| WATER BODY NUMBER / NAME | MAP SHEET | LAT. | LONG. | PLSS | SPECIES |
|---|---|---|---|---|---|
| 334-40-11000-2125-3131 | KATEEL RIVER C-2 | 65.55863 N | 156.95125 W | K002N009E23 | Wp |
| Dagitli River | KATEEL RIVER C-2 | 65.61551 N | 156.90789 W | K003N009E36 | Wp |
| 334-40-11000-2125-3131-0010 | KATEEL RIVER C-2 | 65.62496 N | 156.91287 W | K003N009E25 | Wp |
| 334-40-11000-2125-3140 | KATEEL RIVER B-2 | 65.44776 N | 156.52986 W | K001N011E35 | CHp |
| Dulbi River | MELOZITNA A-6 | 65.17469 N | 155.93176 W | K004S014E02 | CHs |
| 334-40-11000-2125-3150 | KATEEL RIVER B-1 | 65.44415 N | 156.31626 W | K001N012E35 | Wp |
| Dulbi Slough | KATEEL RIVER B-1 | 65.42746 N | 156.29841 W | K001S012E01 | Wp |
| 334-40-11000-2125-3171 | KATEEL RIVER C-2 | 65.74654 N | 156.55043 W | K004N011E15 | CHp |
| Huslia River | KATEEL RIVER D-2 | 65.94431 N | 156.67907 W | K006N010E01 | CHp |
| 334-40-11000-2125-3171-4351 | KATEEL RIVER D-2 | 65.94431 N | 156.67907 W | K006N010E01 | CHs |
| Billy Hawk Creek | SHUNGNAK A-4 | 66.18025 N | 157.54748 W | K009N006E14 | CHp |
| 334-40-11000-2125-3171-4351-5030 | SHUNGNAK A-2 | 66.04272 N | 156.85724 W | K007N010E06 | CHs |
| | SHUNGNAK A-2 | 66.08249 N | 156.68348 W | K008N010E24 | CHs |
| 334-40-11000-2125-3171-4351-5045 | SHUNGNAK A-3 | 66.09201 N | 157.16666 W | K008N008E15 | CHs |
| | SHUNGNAK A-4 | 66.12692 N | 157.57004 W | K008N006E03 | CHs |
| 334-40-11000-2125-3171-4351-5050 | SHUNGNAK A-3 | 66.09128 N | 157.21198 W | K008N008E16 | CHp |
| | SHUNGNAK A-3 | 66.16403 N | 157.15481 W | K009N008E22 | CHp |
| 334-40-11000-2125-3200 | KATEEL RIVER D-1 | 65.87145 N | 156.25566 W | K006N012E36 | CHp,COp,Kp,SFp,Wp |
| Cutoff Slough | MELOZITNA D-6 | 65.97694 N | 155.83485 W | K007N014E25 | CHp,COp,Kp,SFp,Wp |
| 334-40-11000-2125-3225 | KATEEL RIVER D-1 | 65.99876 N | 156.25598 W | K007N012E24 | CHs,Kp,SFp,Wp |
| Dakli River | SHUNGNAK A-1 | 66.24907 N | 156.33423 W | K010N012E21 | CHp,Wp |
| 334-40-11000-2125-3225-4005 | SHUNGNAK A-1 | 66.01637 N | 156.25288 W | K007N012E12 | CHs,Kp,SFp,Wp |
| | SHUNGNAK A-1 | 66.10343 N | 156.25431 W | K008N012E12 | CHs,Kp,SFp,Wp |
| 334-40-11000-2125-3225-4010 | SHUNGNAK A-1 | 66.04215 N | 156.21448 W | K007N013E06 | SFp |
| | SHUNGNAK A-1 | 66.06591 N | 156.13729 W | K008N013E28 | SFp |
| 334-40-11000-2125-3225-4025 | SHUNGNAK A-1 | 66.16385 N | 156.31485 W | K009N012E21 | CHs,Wp |
| Wheeler Creek | SHUNGNAK B-2 | 66.28187 N | 156.53856 W | K010N011E09 | CHp,Wp |
| 334-40-11000-2125-3355 | MELOZITNA D-5 | 65.99788 N | 155.39757 W | K007N016E24 | CHp,COp,Kp,Sp,Wp |
| Hogatza River | HUGHES D-2 | 66.82155 N | 153.98986 W | K016N023E06 | CHs |
| 334-40-11000-2125-3355-4010 | HUGHES A-5 | 66.00431 N | 155.31312 W | K007N017E16 | CHp |
| | HUGHES A-5 | 66.08435 N | 155.12588 W | K008N018E20 | CHs |
| 334-40-11000-2125-3355-4031 | HUGHES A-5 | 66.14395 N | 155.44853 W | K009N016E33 | CHs |
| High Creek | HUGHES A-6 | 66.12720 N | 155.67922 W | K008N015E03 | CHs |

| WATER BODY NUMBER / NAME | MAP SHEET | LAT. | LONG. | PLSS | SPECIES |
|---|---|---|---|---|---|
| 334-40-11000-2125-3355-4035 | HUGHES A-5 | 66.18195 N | 155.44881 W | K009N016E16 | CHp,COp,Kp |
| Caribou Creek | HUGHES A-6 | 66.13494 N | 155.89946 W | K009N014E33 | CHs |
| 334-40-11000-2125-3355-4035-0030 | HUGHES A-6 | 66.13748 N | 155.85530 W | K009N014E34 | CHs |
| 334-40-11000-2125-3355-4035-5007 | HUGHES A-6 | 66.16417 N | 155.52615 W | K009N016E19 | CHp |
| Wallick Creek | HUGHES A-6 | 66.18751 N | 155.56831 W | K009N015E13 | CHp |
| 334-40-11000-2125-3355-4035-5010 | HUGHES A-6 | 66.16111 N | 155.55015 W | K009N016E19 | CHs |
| Bear Creek | HUGHES A-6 | 66.17527 N | 155.65705 W | K009N015E15 | CHs |
| 334-40-11000-2125-3355-4045 | HUGHES A-5 | 66.21743 N | 155.49437 W | K010N016E32 | CHs,COsr,Kpr,Ss,Wp |
| Clear Creek | SHUNGNAK A-1 | 66.19295 N | 156.00104 W | K009N013E12 | CHs,Wp |
| 334-40-11000-2125-3355-4045-5036 | HUGHES A-6 | 66.22078 N | 155.55548 W | K010N015E36 | CHs |
| Aloha Creek | HUGHES A-6 | 66.24303 N | 155.73177 W | K010N015E29 | CHs |
| 334-40-11000-2125-3355-4045-5036-6014 | HUGHES A-6 | 66.24804 N | 155.69417 W | K010N015E21 | CHs |
| Comeback Creek | HUGHES B-6 | 66.25399 N | 155.70020 W | K010N015E20 | CHs |
| 334-40-11000-2125-3355-4045-5036-6014-7003 | HUGHES B-6 | 66.25399 N | 155.70020 W | K010N015E20 | CHs |
| | HUGHES B-6 | 66.25384 N | 155.69687 W | K010N015E21 | CHs |
| 334-40-11000-2125-3355-4351 | HUGHES B-4 | 66.35150 N | 154.74093 W | K011N019E14 | CHp |
| Klikhtentotzna Creek | HUGHES C-4 | 66.62566 N | 154.75256 W | K014N019E10 | CHs |
| 334-40-11000-2125-3355-4351-5289 | HUGHES C-4 | 66.50088 N | 154.74755 W | K013N019E27 | CHs |
| | HUGHES C-4 | 66.54633 N | 154.90044 W | K013N018E11 | CHs |
| 334-40-11000-2125-3355-4351-5300 | HUGHES C-4 | 66.54564 N | 154.71330 W | K013N019E11 | CHs |
| | HUGHES C-4 | 66.58505 N | 154.53914 W | K014N020E28 | CHs |
| 334-40-11000-2125-3355-4351-5300-6039 | HUGHES C-4 | 66.55451 N | 154.67628 W | K013N019E01 | CHs |
| | HUGHES C-4 | 66.55784 N | 154.67344 W | K013N019E01 | CHs |
| 334-40-11000-2125-3500 | MELOZITNA D-4 | 65.85215 N | 154.55634 W | K005N020E12 | CHs,Ksr |
| Matthews Slough | MELOZITNA D-3 | 65.93354 N | 154.35799 W | K005N021E03 | CHs,Ksr |
| 334-40-11000-2125-3500-4006 | MELOZITNA D-3 | 65.84870 N | 154.45280 W | K005N021E09 | CHs |
| Little Indian River | MELOZITNA D-3 | 65.78300 N | 154.24986 W | K004N022E02 | CHs |
| 334-40-11000-2125-3500-4008 | MELOZITNA D-3 | 65.86964 N | 154.40384 W | K005N021E03 | CHs,Ksr |
| Indian River | HUGHES A-1 | 66.01586 N | 153.47079 W | K007N026E07 | Ks |
| 334-40-11000-2125-3500-4008-5027 | MELOZITNA D-2 | 65.88360 N | 153.97297 W | K006N023E35 | Kr |
| | MELOZITNA D-2 | 65.91113 N | 153.91623 W | K006N023E24 | Kr |
| 334-40-11000-2125-3500-4008-5027-6011 | MELOZITNA D-2 | 65.90034 N | 153.95418 W | K006N023E23 | Kr |
| | MELOZITNA D-2 | 65.91584 N | 153.93345 W | K006N023E13 | Kr |

| WATER BODY NUMBER / NAME | MAP SHEET | LAT. | LONG. | PLSS | SPECIES |
|---|---|---|---|---|---|
| 334-40-11000-2125-3500-4008-5027-6011-7007 | MELOZITNA D-2 | 65.91043 N | 153.94737 W | K006N023E23 | Kr |
| | MELOZITNA D-2 | 65.91557 N | 153.95651 W | K006N023E14 | Kr |
| 334-40-11000-2125-3500-4008-5035 | MELOZITNA D-2 | 65.90354 N | 153.77830 W | K006N024E22 | Kr |
| Macaroni Creek | MELOZITNA D-2 | 65.93863 N | 153.78096 W | K006N024E10 | Kr |
| 334-40-11000-2125-3500-4008-5035-6013 | MELOZITNA D-2 | 65.91647 N | 153.76562 W | K006N024E14 | Kr |
| | MELOZITNA D-2 | 65.92752 N | 153.78566 W | K006N024E15 | Kr |
| 334-40-11000-2125-3500-4008-5041 | MELOZITNA D-2 | 65.91763 N | 153.67751 W | K006N025E18 | Kr |
| | MELOZITNA D-2 | 65.93085 N | 153.71790 W | K006N024E12 | Kr |
| 334-40-11000-2125-3500-4008-5041-6010 | MELOZITNA D-2 | 65.92402 N | 153.69269 W | K006N025E18 | Kr |
| | MELOZITNA D-2 | 65.92863 N | 153.69345 W | K006N025E07 | Kr |
| 334-40-11000-2125-3500-4008-5060 | MELOZITNA D-1 | 65.95571 N | 153.43732 W | K006N026E05 | CHp,Kr |
| Big Creek | MELOZITNA D-1 | 65.91501 N | 153.46789 W | K006N026E18 | Kr |
| 334-40-11000-2125-3500-4008-5070 | MELOZITNA D-1 | 65.96143 N | 153.41746 W | K007N026E33 | Kr |
| Calamity Creek | MELOZITNA D-1 | 65.94891 N | 153.36428 W | K006N026E03 | Kr |
| 334-40-11000-2125-3500-4008-5080 | MELOZITNA D-1 | 65.97191 N | 153.41901 W | K007N026E28 | Kr |
| | MELOZITNA D-1 | 65.97753 N | 153.36929 W | K007N026E27 | Kr |
| 334-40-11000-2125-3500-4008-5085 | MELOZITNA D-1 | 65.97837 N | 153.42576 W | K007N026E29 | Kr |
| | MELOZITNA D-1 | 65.97724 N | 153.47847 W | K007N026E30 | Kr |
| 334-40-11000-2125-3500-4020 | Melozitna D-3 | 65.91585 N | 154.35809 W | K006N021E13 | CHp |
| Pocahontas Creek | Melozitna D-3 | 65.93400 N | 154.28670 W | K006N022E08 | CHs |
| 334-40-11000-2125-3525 | MELOZITNA D-3 | 65.95088 N | 154.43209 W | K006N021E03 | CHp,Wp |
| Batza River | HUGHES A-4 | 66.04750 N | 154.61114 W | K008N020E35 | CHp,Wp |
| 334-40-11000-2125-3555 | HUGHES A-3 | 66.04057 N | 154.27513 W | K007N022E05 | CHp |
| Hughes Creek | HUGHES A-3 | 66.35209 N | 154.16858 W | K010N021E32 | CHs |
| 334-40-11000-2125-3560 | HUGHES A-3 | 66.08830 N | 154.21859 W | K008N022E15 | CHs |
| Huntington Creek | HUGHES A-3 | 66.08861 N | 154.21716 W | K008N022E15 | CHs |
| 334-40-11000-2125-3575 | HUGHES B-2 | 66.28899 N | 153.87732 W | K010N023E01 | CHp |
| Red Mountain Creek | HUGHES B-2 | 66.32628 N | 153.90916 W | K011N023E26 | CHp |
| 334-40-11000-2125-3581 | HUGHES B-2 | 66.32422 N | 153.78805 W | K011N024E29 | CHs |
| *East Red Mountain Creek | HUGHES B-2 | 66.32465 N | 153.78944 W | K011N024E29 | CHs |
| 334-40-11000-2125-3591 | HUGHES B-1 | 66.41963 N | 153.29757 W | K012N026E22 | CHp |
| Discovery Creek | HUGHES B-1 | 66.45797 N | 153.32330 W | K012N026E09 | CHs |
| 334-40-11000-2125-3600 | HUGHES B-1 | 66.45007 N | 153.00150 W | F019N025W30 | CHp,Kp |
| Kanuti River | BETTLES A-5 | 66.20534 N | 152.04587 W | F016N021W20 | CHs,Kp |

| WATER BODY NUMBER / NAME | MAP SHEET | LAT. | LONG. | PLSS | SPECIES |
|---|---|---|---|---|---|
| 334-40-11000-2125-3600-4020 | HUGHES A-1 | 66.35594 N | 152.97811 W | F018N025W30 | CHp |
| Mentanontli River | HUGHES A-1 | 66.24503 N | 153.11046 W | K010N027E28 | CHs |
| 334-40-11000-2125-3600-4100 | BETTLES A-5 | 66.20562 N | 152.04513 W | F016N021W20 | CHs,Kp |
| Kanuti Kilolitna River | TANANA D-4 | 65.96783 N | 151.82929 W | F013N020W08 | Kp |
| 334-40-11000-2125-3661 | BETTLES C-6 | 66.56975 N | 152.63027 W | F020N024W11 | CHp,COp,Kp,SFp |
| Alatna River | SURVEY PASS A-1 | 67.03191 N | 153.26903 W | K019N025E24 | CHs,COp,Ks |
| 334-40-11000-2125-3661-4030 | HUGHES C-1 | 66.71014 N | 153.05062 W | K015N027E09 | CHs |
| Sinyalak Creek | HUGHES C-1 | 66.74558 N | 153.09952 W | K016N027E31 | CHp |
| 334-40-11000-2125-3661-4035 | HUGHES C-1 | 66.70720 N | 153.31114 W | K015N026E18 | CHs |
| Siruk Creek | HUGHES C-1 | 66.69220 N | 153.36998 W | K015N025E24 | CHs |
| 334-40-11000-2125-3661-4040 | HUGHES D-1 | 66.75056 N | 153.45065 W | K016N025E34 | CHs |
| Chebanika Creek | HUGHES D-1 | 66.76077 N | 153.42542 W | K016N025E27 | CHs |
| 334-40-11000-2125-3661-4061 | HUGHES D-2 | 66.86046 N | 153.59902 W | K017N024E21 | CHp |
| *Jack Beaver Creek | HUGHES D-2 | 66.84039 N | 153.75337 W | K017N023E26 | CHs |
| 334-40-11000-2125-3661-4085 | SURVEY PASS A-2 | 66.94244 N | 153.43709 W | K018N025E20 | CHs,Kp |
| Helpmejack Creek | SURVEY PASS A-2 | 67.04052 N | 153.59176 W | K019N024E15 | CHs |
| 334-40-11000-2125-3661-4090 | HUGHES D-1 | 66.96263 N | 153.41493 W | K018N025E17 | CHp |
| Rockybottom Creek | HUGHES D-1 | 66.96449 N | 153.32624 W | K018N025E14 | CHs |
| 334-40-11000-2125-3661-4095 | SURVEY PASS A-2 | 67.03191 N | 153.26903 W | K019N025E24 | CHp |
| | SURVEY PASS A-2 | 67.22908 N | 153.53441 W | K021N024E09 | CHs |
| 334-40-11000-2125-3661-4095-5051 | SURVEY PASS A-2 | 67.22908 N | 153.53441 W | K021N024E09 | CHs |
| | SURVEY PASS A-2 | 67.22505 N | 153.55792 W | K021N024E16 | CHs |
| 334-40-11000-2125-3661-4100 | SURVEY PASS A-1 | 67.03191 N | 153.26903 W | K019N025E24 | CHs,COp,Ks |
| Malamute Fork Alatna River | WISEMAN A-6 | 67.10471 N | 152.74202 W | F026N024W01 | CHs,Ks |
| 334-40-11000-2125-3661-4100-5021 | SURVEY PASS A-1 | 67.06882 N | 153.16784 W | K019N026E04 | Kpr |
| Tobuk Creek | SURVEY PASS A-1 | 67.10275 N | 153.18880 W | K020N026E28 | Kr |
| 334-40-11000-2125-3661-4100-5021-0010 | SURVEY PASS A-1 | 67.15322 N | 153.23949 W | K020N026E07 | Kr |
| Iniakuk Lake | | | | | |
| 334-40-11000-2125-3661-4100-5024 | SURVEY PASS A-1 | 67.08026 N | 153.15326 W | K019N026E03 | Kr |
| *Opposite Creek | SURVEY PASS A-1 | 67.07813 N | 153.14476 W | K019N026E03 | Kr |
| 334-40-11000-2125-3661-4100-5025 | SURVEY PASS A-1 | 67.09139 N | 153.08444 W | K020N026E36 | CHs,Ks |
| Iniakuk River | SURVEY PASS B-1 | 67.26713 N | 153.27564 W | K022N025E34 | Ks |
| 334-40-11000-2125-3661-4100-5041 | WISEMAN A-6 | 67.11069 N | 152.93078 W | F026N024W06 | CHr,COr |
| | WISEMAN A-6 | 67.11117 N | 152.93304 W | F026N024W06 | CHr,COr |

| WATER BODY NUMBER / NAME | MAP SHEET | LAT. | LONG. | PLSS | SPECIES |
|---|---|---|---|---|---|
| 334-40-11000-2125-3661-4100-5050 | WISEMAN A-6 | 67.10073 N | 152.74936 W | F026N024W01 | COr |
| | WISEMAN A-6 | 67.09966 N | 152.74899 W | F026N024W12 | COr |
| 334-40-11000-2125-3661-4100-5055 | WISEMAN A-6 | 67.10471 N | 152.74202 W | F026N024W01 | CHp,Ks |
| Mettenpherg Creek | WISEMAN A-6 | 67.23009 N | 152.72828 W | F028N024W25 | Ks |
| 334-40-11000-2125-3701 | BETTLES C-5 | 66.55289 N | 152.22525 W | F020N022W14 | CHs,Ks,Sp,Wp |
| Henshaw (Sozhekla) Creek | BETTLES C-5 | 66.71361 N | 152.33001 W | F022N022W21 | CHs,Ks,Wp |
| 334-40-11000-2125-3701-4080 | BETTLES C-5 | 66.71361 N | 152.33001 W | F022N022W21 | CHs |
| East Fork Henshaw (Sozhekla) Creek | BETTLES C-5 | 66.74732 N | 152.33856 W | F022N022W09 | CHs |
| 334-40-11000-2125-3701-4081 | BETTLES C-5 | 66.71361 N | 152.33001 W | F022N022W21 | CHs,Ks,Wp |
| West Fork Henshaw (Sozhekla) Creek | BETTLES D-6 | 66.97347 N | 152.74877 W | F025N024W24 | CHs,Ks,Wp |
| 334-40-11000-2125-3740 | BETTLES C-4 | 66.58241 N | 151.94483 W | F020N021W01 | CHp,COp,Kp,Wp |
| South Fork Koyukuk River | CHANDALAR A-6 | 67.11900 N | 149.93587 W | F027N011W34 | Kr |
| 334-40-11000-2125-3740-4020 | BETTLES C-4 | 66.60956 N | 151.59449 W | F021N019W36 | CHs,Kp |
| Fish Creek | BETTLES C-3 | 66.58886 N | 151.06144 W | F020N016W06 | CHs,Ks |
| 334-40-11000-2125-3740-4020-5011 | BETTLES C-3 | 66.58886 N | 151.06144 W | F020N016W06 | CHs |
| Bonanza Creek | BETTLES C-2 | 66.63811 N | 150.94789 W | F021N016W23 | CHs |
| 334-40-11000-2125-3740-4080 | BETTLES D-3 | 66.78891 N | 151.20212 W | F023N017W27 | CHs,COp,Ks |
| Jim River | BETTLES D-1 | 66.90570 N | 150.10905 W | F024N012W14 | Kp |
| 334-40-11000-2125-3740-4080-5030 | BETTLES D-2 | 66.79046 N | 150.74501 W | F023N015W26 | Ksr |
| Prospect Creek | BETTLES D-1 | 66.79195 N | 150.42495 W | F023N013W29 | Kr |
| 334-40-11000-2125-3740-4080-5030-6032 | BETTLES D-1 | 66.79195 N | 150.42495 W | F023N013W29 | Kr |
| | BETTLES D-1 | 66.78874 N | 150.37460 W | F023N013W28 | Kr |
| 334-40-11000-2125-3740-4080-5062 | BETTLES D-2 | 66.85675 N | 150.56828 W | F024N014W34 | Kr |
| Douglas Creek | BETTLES D-2 | 66.85697 N | 150.53091 W | F024N014W35 | Kr |
| 334-40-11000-2125-3740-4080-5071 | BETTLES D-1 | 66.90581 N | 150.10881 W | F024N012W14 | Kp |
| | BETTLES D-1 | 66.93356 N | 150.04167 W | F024N012W01 | Kr |
| 334-40-11000-2125-3740-4180 | BETTLES D-2 | 66.99147 N | 150.51706 W | F025N014W13 | Kr |
| Eagle Creek | BETTLES D-2 | 66.98004 N | 150.50367 W | F025N013W19 | Kr |
| 334-40-11000-2125-3740-4280 | WISEMAN A-1 | 67.01044 N | 150.43636 W | F025N013W09 | Kr |
| Bear Creek | WISEMAN A-1 | 67.00620 N | 150.43386 W | F025N013W09 | Kr |
| 334-40-11000-2125-3740-4330 | CHANDALAR A-6 | 67.04686 N | 149.98137 W | F026N011W28 | Kp |
| Mosquito Fork | CHANDALAR A-6 | 67.06751 N | 149.65608 W | F026N010W24 | Kr |
| 334-40-11000-2125-3841 | BETTLES D-4 | 66.91315 N | 151.65241 W | F024N019W10 | CHp,Kp,Wp |
| John River | WISEMAN B-5 | 67.43561 N | 152.07637 W | F030N020W08 | CHp,Wp |

| WATER BODY NUMBER / NAME | MAP SHEET | LAT. | LONG. | PLSS | SPECIES |
|---|---|---|---|---|---|
| 334-40-11000-2125-3841-4041 | WISEMAN A-4 | 67.03798 N | 151.81391 W | F026N019W31 | CHp |
| Malamute Fork John River | WISEMAN A-5 | 67.17734 N | 152.27065 W | F027N021W07 | CHs |
| 334-40-11000-2125-3871 | BETTLES D-3 | 66.95474 N | 151.47737 W | F025N018W34 | CHp,Ks,Wp |
| Wild River | WISEMAN B-4 | 67.46565 N | 151.59611 W | F031N018W33 | Kp,Wp |
| 334-40-11000-2125-3871-0010 | WISEMAN C-4 | 67.51927 N | 151.55109 W | F031N018W10 | Kp,Wp |
| Wild Lake | | | | | |
| 334-40-11000-2125-3871-4020 | WISEMAN A-3 | 67.13671 N | 151.48679 W | F027N018W27 | Kr |
| Chicken Creek | WISEMAN A-3 | 67.13312 N | 151.43875 W | F027N018W26 | Kr |
| 334-40-11000-2125-3911 | WISEMAN A-3 | 67.04677 N | 151.07715 W | F026N016W28 | CHs,Ks,Wp |
| North Fork Koyukuk River | WISEMAN B-2 | 67.42516 N | 150.80198 W | F030N015W13 | Ks |
| 334-40-11000-2125-3912 | WISEMAN A-3 | 67.04677 N | 151.07715 W | F026N016W28 | CHp,Kp,SFp,Wp |
| Middle Fork Koyukuk River | CHANDALAR C-6 | 67.64040 N | 149.74871 W | F033N010W35 | CHp |
| 334-40-11000-2125-3912-0985 | WISEMAN A-1 | 67.22318 N | 150.26061 W | F028N012W30 | Kr |
| 334-40-11000-2125-3912-4059 | WISEMAN A-1 | 67.10245 N | 150.48275 W | F026N013W06 | Kr |
| Mailbox Creek | WISEMAN A-1 | 67.10709 N | 150.48216 W | F026N013W06 | Kr |
| 334-40-11000-2125-3912-4070 | WISEMAN A-1 | 67.09421 N | 150.49039 W | F026N013W07 | Kr |
| Chapman Creek | WISEMAN A-1 | 67.09670 N | 150.46779 W | F026N013W08 | Kr |
| 334-40-11000-2125-3912-4076 | WISEMAN A-1 | 67.16201 N | 150.35888 W | F027N013W14 | Kr |
| | WISEMAN A-1 | 67.16480 N | 150.34708 W | F027N013W14 | Kr |
| 334-40-11000-2125-3912-4084 | WISEMAN A-1 | 67.19988 N | 150.30456 W | F027N013W01 | Kr |
| Rosie Creek | WISEMAN A-1 | 67.19454 N | 150.29022 W | F027N012W06 | Kr |
| 334-40-11000-2125-3912-4089 | WISEMAN A-1 | 67.18058 N | 150.34462 W | F027N013W11 | Kr |
| Twelve Mile Creek | WISEMAN A-1 | 67.18913 N | 150.40933 W | F027N013W04 | Kr |
| 334-40-11000-2125-3912-4100 | WISEMAN B-1 | 67.25983 N | 150.20113 W | F028N012W09 | CHp,Kp |
| Slate Creek | WISEMAN A-1 | 67.24146 N | 150.13820 W | F028N012W23 | CHp,Kp |
| 334-40-11000-2125-3912-4112 | WISEMAN B-1 | 67.31899 N | 150.17414 W | F029N012W23 | CHs,Kr |
| Marion Creek | WISEMAN B-1 | 67.31983 N | 150.15836 W | F029N012W23 | Kr |
| 334-40-11000-2125-3912-4123 | WISEMAN B-1 | 67.40910 N | 150.10337 W | F030N011W19 | Kr |
| Wiseman Creek | WISEMAN B-1 | 67.41346 N | 150.13212 W | F030N012W24 | Kr |
| 334-40-11000-2125-3912-4128 | WISEMAN B-1 | 67.42213 N | 150.10607 W | F030N011W18 | Kr |
| Minnie Creek | WISEMAN B-1 | 67.41509 N | 150.03110 W | F030N011W21 | Kr |
| 334-40-11000-2125-3912-4135 | WISEMAN B-1 | 67.45851 N | 150.03527 W | F030N011W05 | CHr,Kp |
| Hammond River | WISEMAN C-1 | 67.65374 N | 150.02399 W | F033N011W27 | Kp |

| WATER BODY NUMBER / NAME | MAP SHEET | LAT. | LONG. | PLSS | SPECIES |
|---|---|---|---|---|---|
| 334-40-11000-2125-3912-4260 | CHANDALAR C-6 | 67.64040 N | 149.74871 W | F033N010W35 | CHp |
| Bettles River | CHANDALAR C-6 | 67.63051 N | 149.72686 W | F032N010W02 | CHp |
| 334-40-11000-2200 | NULATO C-2 | 64.72326 N | 156.93359 W | K009S010E07 | CHp,Kp,SFp,Wp |
| Kala Slough | NULATO C-2 | 64.62082 N | 156.74288 W | K010S011E18 | CHp,Kp,SFp,Wp |
| 334-40-11000-2200-3050 | NULATO C-2 | 64.60626 N | 156.75879 W | K010S011E19 | CHsr,Ksr |
| Kala Creek | NULATO B-2 | 64.45642 N | 156.94232 W | K012S010E07 | Kr |
| 334-40-11000-2200-3050-4055 | NULATO C-2 | 64.50257 N | 156.85499 W | K011S010E27 | Kr |
| | NULATO B-2 | 64.48928 N | 156.83896 W | K011S010E34 | Kr |
| 334-40-11000-2200-3050-4065 | NULATO B-2 | 64.46995 N | 156.89831 W | K012S010E08 | Kr |
| Kalakaket Creek | NULATO B-2 | 64.44353 N | 156.90252 W | K012S010E17 | Kr |
| 334-40-11000-2230 | NULATO C-1 | 64.71522 N | 156.12191 W | K009S014E17 | CHp,SFp,Wp |
| Yuki River | NULATO A-3 | 64.23429 N | 157.09410 W | K014S009E33 | SFp,Wp |
| 334-40-11000-2230-3009 | NULATO C-1 | 64.69980 N | 156.09336 W | K009S014E21 | SFp,Wp |
| Ruby Slough | RUBY C-6 | 64.73245 N | 155.57885 W | K009S016E01 | SFp,Wp |
| 334-40-11000-2255 | RUBY D-5 | 64.75814 N | 155.44709 W | K008S017E33 | CHp,Kp,SFp,Wp |
| Melozitna River | MELOZITNA C-1 | 65.65669 N | 153.07425 W | K003N028E17 | CHp |
| 334-40-11000-2255-3025 | RUBY D-6 | 64.82534 N | 155.59799 W | K008S016E03 | Kr |
| Grayling Creek | RUBY D-6 | 64.83940 N | 155.69999 W | K007S016E31 | Kr |
| 334-40-11000-2255-3035 | RUBY D-6 | 64.84731 N | 155.55200 W | K007S016E26 | Kr |
| | RUBY D-6 | 64.88912 N | 155.61637 W | K007S016E10 | Kr |
| 334-40-11000-2255-3055 | RUBY D-5 | 64.87214 N | 155.40239 W | K007S017E22 | Kr |
| | RUBY D-5 | 64.87635 N | 155.45165 W | K007S017E17 | Kr |
| 334-40-11000-2255-3055-4006 | RUBY D-5 | 64.87243 N | 155.41019 W | K007S017E22 | Kr |
| | RUBY D-5 | 64.88468 N | 155.43276 W | K007S017E16 | Kr |
| 334-40-11000-2255-3065 | RUBY D-5 | 64.88618 N | 155.35261 W | K007S017E14 | Kr |
| | RUBY D-5 | 64.90495 N | 155.41388 W | K007S017E03 | Kr |
| 334-40-11000-2255-3075 | RUBY D-5 | 64.92808 N | 155.33659 W | K006S017E36 | Kr |
| | RUBY D-5 | 64.92496 N | 155.38943 W | K006S017E34 | Kr |
| 334-40-11000-2255-3085 | RUBY D-5 | 64.94406 N | 155.35148 W | K006S017E26 | Kr |
| | RUBY D-5 | 64.94163 N | 155.41444 W | K006S017E27 | Kr |
| 334-40-11000-2255-3100 | RUBY D-5 | 64.96497 N | 155.27063 W | K006S018E17 | Kr |
| | RUBY D-5 | 64.94635 N | 155.20140 W | K006S018E27 | Kr |
| 334-40-11000-2255-3109 | RUBY D-5 | 64.98114 N | 155.26253 W | K006S018E08 | Kr |
| | RUBY D-5 | 64.96635 N | 155.37527 W | K006S017E14 | Kr |

| WATER BODY NUMBER / NAME | MAP SHEET | LAT. | LONG. | PLSS | SPECIES |
|---|---|---|---|---|---|
| 334-40-11000-2255-3119 | RUBY D-5 | 64.99461 N | 155.28811 W | K006S018E06 | Kr |
| | RUBY D-5 | 64.98744 N | 155.36393 W | K006S017E11 | Kr |
| 334-40-11000-2255-3122 | MELOZITNA A-5 | 65.00641 N | 155.26662 W | K005S018E32 | Kr |
| | RUBY D-5 | 64.98302 N | 155.18333 W | K006S018E10 | Kr |
| 334-40-11000-2255-3135 | MELOZITNA A-5 | 65.05473 N | 155.18812 W | K005S018E15 | CHs,Kr |
| Fox Creek | MELOZITNA A-5 | 65.03913 N | 155.41390 W | K005S017E22 | Kr |
| 334-40-11000-2255-3135-4020 | MELOZITNA A-5 | 65.05612 N | 155.33372 W | K005S017E13 | CHs |
| | MELOZITNA A-5 | 65.06246 N | 155.34890 W | K005S017E11 | CHs |
| 334-40-11000-2255-3140 | MELOZITNA A-5 | 65.06593 N | 155.17493 W | K005S018E11 | CHp |
| Turnaround Creek | RUBY D-4 | 64.99553 N | 154.95000 W | K006S019E02 | CHs |
| 334-40-11000-2255-3142 | MELOZITNA A-5 | 65.07970 N | 155.18317 W | K005S018E03 | CHs |
| | MELOZITNA A-5 | 65.05940 N | 155.14745 W | K005S018E14 | CHs |
| 334-40-11000-2255-3145 | MELOZITNA A-5 | 65.08226 N | 155.17389 W | K005S018E02 | Kr |
| | MELOZITNA A-5 | 65.10218 N | 155.18891 W | K004S018E33 | Kr |
| 334-40-11000-2255-3145-4011 | MELOZITNA A-5 | 65.09498 N | 155.17447 W | K004S018E33 | Kr |
| | MELOZITNA A-5 | 65.09496 N | 155.20475 W | K004S018E32 | Kr |
| 334-40-11000-2255-3155 | MELOZITNA A-5 | 65.09978 N | 155.10524 W | K004S018E35 | Kr |
| | MELOZITNA A-5 | 65.12275 N | 155.10698 W | K004S018E23 | Kr |
| 334-40-11000-2255-3155-4009 | MELOZITNA A-5 | 65.11119 N | 155.11066 W | K004S018E26 | Kr |
| | MELOZITNA A-5 | 65.11386 N | 155.12641 W | K004S018E26 | Kr |
| 334-40-11000-2255-3155-4011 | MELOZITNA A-5 | 65.11637 N | 155.10796 W | K004S018E26 | Kr |
| | MELOZITNA A-5 | 65.12053 N | 155.12086 W | K004S018E23 | Kr |
| 334-40-11000-2255-3162 | MELOZITNA A-5 | 65.10302 N | 155.06152 W | K004S019E31 | Kr |
| | MELOZITNA A-5 | 65.08247 N | 155.02863 W | K005S019E04 | Kr |
| 334-40-11000-2255-3168 | MELOZITNA A-5 | 65.13028 N | 155.05972 W | K004S019E19 | CHs |
| Black Sand Creek | MELOZITNA A-4 | 65.07441 N | 154.89668 W | K005S020E07 | CHs |
| 334-40-11000-2255-3174 | MELOZITNA A-4 | 65.18248 N | 154.91386 W | K003S019E35 | CHs,Ks |
| Hot Springs Creek | MELOZITNA A-3 | 65.22415 N | 154.47143 W | K003S021E13 | CHs |
| 334-40-11000-2255-3174-4030 | MELOZITNA A-4 | 65.11393 N | 154.74797 W | K004S020E27 | Kr |
| | MELOZITNA A-4 | 65.09331 N | 154.73253 W | K004S020E34 | Kr |
| 334-40-11000-2255-3174-4030-5015 | MELOZITNA A-4 | 65.10140 N | 154.73221 W | K004S020E34 | Kr |
| | MELOZITNA A-4 | 65.09608 N | 154.72142 W | K004S020E35 | Kr |
| 334-40-11000-2255-3174-4040 | MELOZITNA A-4 | 65.12036 N | 154.70776 W | K004S020E23 | Kr |
| Glacier Creek | MELOZITNA A-4 | 65.10137 N | 154.69114 W | K004S020E35 | Kr |

| WATER BODY NUMBER / NAME | MAP SHEET | LAT. | LONG. | PLSS | SPECIES |
|---|---|---|---|---|---|
| 334-40-11000-2255-3174-4050 | MELOZITNA A-4 | 65.13897 N | 154.67707 W | K004S020E13 | Kr |
| | MELOZITNA A-4 | 65.12915 N | 154.63226 W | K004S021E19 | Kr |
| 334-40-11000-2255-3174-4070 | MELOZITNA A-4 | 65.20848 N | 154.60071 W | K003S021E20 | Kr |
| | MELOZITNA A-4 | 65.18387 N | 154.55199 W | K003S021E33 | Kr |
| 334-40-11000-2255-3174-4070-5015 | MELOZITNA A-4 | 65.19658 N | 154.55147 W | K003S021E28 | Kr |
| | MELOZITNA A-4 | 65.18581 N | 154.52421 W | K003S021E34 | Kr |
| 334-40-11000-2255-3175 | MELOZITNA A-4 | 65.18312 N | 154.90396 W | K003S019E35 | Kr |
| | MELOZITNA A-4 | 65.23581 N | 154.90755 W | K003S019E11 | Kr |
| 334-40-11000-2255-3180 | MELOZITNA B-4 | 65.25800 N | 154.74400 W | K003S020E03 | CHs,Kr |
| Big Creek | MELOZITNA B-4 | 65.26386 N | 154.61261 W | K003S021E05 | CHs |
| 334-40-11000-2255-3195 | MELOZITNA B-4 | 65.30999 N | 154.72131 W | K002S020E14 | Kr |
| | MELOZITNA B-4 | 65.32109 N | 154.81146 W | K002S020E17 | Kr |
| 334-40-11000-2255-3208 | MELOZITNA B-4 | 65.36182 N | 154.66508 W | K001S020E36 | Kr |
| | MELOZITNA B-4 | 65.33609 N | 154.61701 W | K002S021E08 | Kr |
| 334-40-11000-2255-3208-4007 | MELOZITNA B-4 | 65.36152 N | 154.64751 W | K001S021E31 | Kr |
| | MELOZITNA B-4 | 65.35443 N | 154.60062 W | K001S021E32 | Kr |
| 334-40-11000-2255-3215 | MELOZITNA B-4 | 65.37594 N | 154.66580 W | K001S020E25 | Kr |
| | MELOZITNA B-4 | 65.37081 N | 154.72896 W | K001S020E27 | Kr |
| 334-40-11000-2255-3222 | MELOZITNA B-4 | 65.39062 N | 154.61439 W | K001S021E20 | Kr |
| | MELOZITNA B-4 | 65.38274 N | 154.55348 W | K001S021E21 | Kr |
| 334-40-11000-2255-3222-4008 | MELOZITNA B-4 | 65.39070 N | 154.60639 W | K001S021E20 | Kr |
| | MELOZITNA B-4 | 65.37304 N | 154.57368 W | K001S021E28 | Kr |
| 334-40-11000-2255-3227 | MELOZITNA B-4 | 65.41776 N | 154.59651 W | K001S021E08 | Kr |
| | MELOZITNA B-4 | 65.43666 N | 154.62896 W | K001S021E06 | Kr |
| 334-40-11000-2255-3227-4011 | MELOZITNA B-4 | 65.42691 N | 154.62447 W | K001S021E06 | Kr |
| | MELOZITNA B-4 | 65.42609 N | 154.64314 W | K001S021E06 | Kr |
| 334-40-11000-2255-3238 | MELOZITNA B-4 | 65.41757 N | 154.53303 W | K001S021E10 | Kr |
| | MELOZITNA B-4 | 65.41027 N | 154.51648 W | K001S021E11 | Kr |
| 334-40-11000-2255-3245 | MELOZITNA B-4 | 65.42488 N | 154.52319 W | K001S021E03 | Kr |
| | MELOZITNA B-4 | 65.46749 N | 154.59703 W | K001N021E19 | Kr |
| 334-40-11000-2255-3250 | MELOZITNA B-3 | 65.42903 N | 154.47132 W | K001S021E01 | Kr |
| | MELOZITNA B-3 | 65.42054 N | 154.43537 W | K001S022E07 | Kr |
| 334-40-11000-2255-3260 | MELOZITNA B-3 | 65.45397 N | 154.43152 W | K001N021E26 | Kr |
| | MELOZITNA B-3 | 65.43943 N | 154.41119 W | K001N021E36 | Kr |

| WATER BODY NUMBER / NAME | MAP SHEET | LAT. | LONG. | PLSS | SPECIES |
|---|---|---|---|---|---|
| 334-40-11000-2255-3270 | MELOZITNA B-3 | 65.45923 N | 154.40505 W | K001N021E25 | Kr |
| | MELOZITNA B-3 | 65.44083 N | 154.37700 W | K001N022E31 | Kr |
| 334-40-11000-2255-3280 | MELOZITNA B-3 | 65.48299 N | 154.33134 W | K001N022E17 | Kr |
| | MELOZITNA B-3 | 65.47611 N | 154.30980 W | K001N022E21 | Kr |
| 334-40-11000-2255-3283 | MELOZITNA B-3 | 65.48956 N | 154.32065 W | K001N022E16 | Kr |
| | MELOZITNA C-3 | 65.51888 N | 154.38121 W | K001N022E06 | Kr |
| 334-40-11000-2255-3285 | MELOZITNA C-3 | 65.50010 N | 154.31243 W | K001N022E09 | Kr |
| | MELOZITNA C-3 | 65.51944 N | 154.32814 W | K001N022E05 | Kr |
| 334-40-11000-2255-3289 | MELOZITNA C-3 | 65.50329 N | 154.23491 W | K001N022E11 | Kr |
| | MELOZITNA C-3 | 65.52167 N | 154.20371 W | K001N022E01 | Kr |
| 334-40-11000-2255-3289-4007 | MELOZITNA C-3 | 65.50957 N | 154.23034 W | K001N022E02 | Kr |
| | MELOZITNA C-3 | 65.51666 N | 154.23592 W | K001N022E02 | Kr |
| 334-40-11000-2255-3300 | MELOZITNA B-3 | 65.49315 N | 154.16407 W | K001N023E18 | CHp,Kr,Wp |
| Wolf Creek | MELOZITNA B-3 | 65.45389 N | 154.09252 W | K001N023E28 | Kr |
| 334-40-11000-2255-3320 | MELOZITNA C-3 | 65.51297 N | 154.06384 W | K001N023E03 | Kr |
| Dome Creek | MELOZITNA C-3 | 65.50193 N | 154.03583 W | K001N023E11 | Kr |
| 334-40-11000-2255-3329 | MELOZITNA C-3 | 65.53188 N | 154.07141 W | K002N023E34 | Kr |
| | MELOZITNA C-3 | 65.53806 N | 154.10731 W | K002N023E33 | Kr |
| 334-40-11000-2255-3329-4009 | MELOZITNA C-3 | 65.53439 N | 154.10089 W | K002N023E33 | Kr |
| | MELOZITNA C-3 | 65.53250 N | 154.11730 W | K002N023E32 | Kr |
| 334-40-11000-2255-3335 | MELOZITNA C-3 | 65.53285 N | 154.06036 W | K002N023E34 | Kr |
| | MELOZITNA C-3 | 65.55388 N | 154.10148 W | K002N023E21 | Kr |
| 334-40-11000-2255-3341 | MELOZITNA C-3 | 65.53811 N | 154.04033 W | K002N023E35 | Kr |
| | MELOZITNA C-3 | 65.55973 N | 154.02703 W | K002N023E23 | Kr |
| 334-40-11000-2255-3359 | MELOZITNA C-2 | 65.57464 N | 153.79241 W | K002N024E13 | Kr |
| | MELOZITNA C-2 | 65.60362 N | 153.80009 W | K002N024E01 | Kr |
| 334-40-11000-2255-3390 | MELOZITNA C-2 | 65.62412 N | 153.50373 W | K003N026E32 | Kr |
| | MELOZITNA C-1 | 65.60641 N | 153.46369 W | K002N026E04 | Kr |
| 334-40-11000-2255-3401 | MELOZITNA C-1 | 65.63865 N | 153.43145 W | K003N026E27 | Kr |
| | MELOZITNA C-1 | 65.66611 N | 153.43510 W | K003N026E15 | Kr |
| 334-40-11000-2255-3401-4018 | MELOZITNA C-1 | 65.65935 N | 153.41680 W | K003N026E14 | Kr |
| | MELOZITNA C-1 | 65.66334 N | 153.39880 W | K003N026E14 | Kr |
| 334-40-11000-2255-3409 | MELOZITNA C-1 | 65.63258 N | 153.40614 W | K003N026E26 | Kr |
| | MELOZITNA C-1 | 65.66224 N | 153.37481 W | K003N026E13 | Kr |

| WATER BODY NUMBER / NAME | MAP SHEET | LAT. | LONG. | PLSS | SPECIES |
|---|---|---|---|---|---|
| 334-40-11000-2255-3420 | MELOZITNA C-1 | 65.63892 N | 153.19436 W | K003N027E26 | CHs,Kp |
| Little Melozitna River | MELOZITNA B-1 | 65.47446 N | 153.35034 W | K001N027E19 | CHs,Kp |
| 334-40-11000-2255-3420-4011 | MELOZITNA C-1 | 65.60105 N | 153.17527 W | K002N027E01 | CHp,Kr |
| Melozimoran Creek | MELOZITNA C-1 | 65.58613 N | 153.05451 W | K002N028E09 | Kr |
| 334-40-11000-2255-3420-4011-5010 | MELOZITNA C-1 | 65.59857 N | 153.10319 W | K002N028E05 | Kr |
| | MELOZITNA C-1 | 65.57974 N | 153.10785 W | K002N028E17 | Kr |
| 334-40-11000-2255-3420-4018 | MELOZITNA C-1 | 65.56576 N | 153.24608 W | K002N027E22 | Kr |
| | MELOZITNA C-1 | 65.57780 N | 153.29507 W | K002N027E17 | Kr |
| 334-40-11000-2255-3420-4019 | MELOZITNA C-1 | 65.56658 N | 153.24486 W | K002N027E22 | Kr |
| | MELOZITNA C-1 | 65.54779 N | 153.19675 W | K002N027E26 | Kr |
| 334-40-11000-2255-3420-4020 | MELOZITNA C-1 | 65.56147 N | 153.26512 W | K002N027E21 | Kr |
| | MELOZITNA C-1 | 65.54196 N | 153.35590 W | K002N026E25 | Kr |
| 334-40-11000-2255-3420-4025 | MELOZITNA C-1 | 65.54473 N | 153.27385 W | K002N027E28 | Kp |
| | MELOZITNA C-1 | 65.52334 N | 153.22616 W | K001N027E03 | Kp |
| 334-40-11000-2255-3420-4031 | MELOZITNA C-1 | 65.52868 N | 153.31690 W | K002N027E31 | Kr |
| | MELOZITNA C-1 | 65.51002 N | 153.25342 W | K001N027E04 | Kr |
| 334-40-11000-2266 | RUBY D-5 | 64.79770 N | 155.33593 W | K008S017E13 | CHp,Kp,Wp |
| Big Creek | RUBY D-5 | 64.75829 N | 155.05388 W | K008S019E32 | CHp,Kp,Wp |
| 334-40-11000-2275 | RUBY D-4 | 64.93029 N | 154.69244 W | K006S021E31 | CHs |
| | RUBY D-4 | 64.94803 N | 154.69861 W | K006S021E19 | CHs |
| 334-40-11000-2289 | RUBY D-4 | 64.93548 N | 154.51022 W | K006S021E25 | CHs |
| Ukawutni Creek | RUBY D-3 | 64.95411 N | 154.48779 W | K006S022E19 | CHs |
| 334-40-11000-2300 | RUBY D-3 | 64.92549 N | 154.27602 W | K006S023E31 | CHp,COp,Kp,SFp |
| Nowitna River | RUBY A-3 | 64.07025 N | 154.27129 W | K016S023E26 | CHp,COp |
| 334-40-11000-2300-3045 | RUBY D-3 | 64.75052 N | 154.34117 W | K008S022E35 | CHp,Kp |
| | RUBY C-3 | 64.69914 N | 154.42052 W | K009S022E23 | CHp,Kp |
| 334-40-11000-2300-3080 | RUBY C-3 | 64.59860 N | 154.46573 W | K010S022E28 | CHp,Kp |
| Sulatna River | RUBY C-4 | 64.52052 N | 154.60718 W | K011S021E23 | CHp,Kp |
| 334-40-11000-2300-3100 | RUBY B-3 | 64.49830 N | 154.24626 W | K011S023E34 | Kp |
| Lost River | RUBY B-3 | 64.46581 N | 154.24883 W | K012S023E10 | Kp |
| 334-40-11000-2300-3203 | RUBY B-2 | 64.37514 N | 153.62733 W | K013S026E12 | CHp,Kp |
| Titna River | KANTISHNA RIVER B-6 | 64.32436 N | 152.98705 W | F007S027W07 | Kp |
| 334-40-11000-2300-3203-4102 | KANTISHNA RIVER B-6 | 64.32436 N | 152.98705 W | F007S027W07 | Ksr |
| Sethkokna River | MEDFRA D-1 | 63.93697 N | 153.31248 W | K018S028E12 | Kr |

| WATER BODY NUMBER / NAME | MAP SHEET | LAT. | LONG. | PLSS | SPECIES |
|---|---|---|---|---|---|
| 334-40-11000-2300-3203-4102-5309 | RUBY A-1 | 64.00059 N | 153.30410 W | K017S028E24 | Kr |
| | RUBY A-1 | 64.00108 N | 153.30012 W | K017S028E24 | Kr |
| 334-40-11000-2300-3203-4102-5311 | MEDFRA D-1 | 63.97613 N | 153.28890 W | K017S029E31 | Kr |
| Sischu Creek | MEDFRA D-1 | 63.97624 N | 153.17730 W | K017S029E34 | Kr |
| 334-40-11000-2300-3277 | RUBY A-3 | 64.12603 N | 154.04876 W | K016S024E01 | CHp,COp,Kp,SFs |
| Sulukna River | MEDFRA D-3 | 63.87517 N | 154.13919 W | K019S024E02 | Kr |
| 334-40-11000-2302 | RUBY D-3 | 64.92873 N | 154.27550 W | K006S023E31 | CHp |
| | RUBY D-3 | 64.93470 N | 154.14667 W | K006S023E26 | CHp |
| 334-40-11000-2311 | RUBY D-3 | 64.97718 N | 154.18125 W | K006S023E10 | CHp |
| | MELOZITNA A-3 | 65.00051 N | 154.22480 W | K006S023E04 | CHs |
| 334-40-11000-2405 | MELOZITNA A-1 | 65.17913 N | 153.07747 W | K003S028E35 | CHs,Ksr,Wp |
| Illinois Creek | MELOZITNA B-1 | 65.28611 N | 153.11783 W | K002S028E28 | Ksr,Wp |
| 334-40-11000-2405-3019 | MELOZITNA B-1 | 65.28611 N | 153.11783 W | K002S028E28 | Kr |
| Wilson Creek | MELOZITNA B-1 | 65.29668 N | 153.13087 W | K002S028E21 | Kr |
| 334-40-11000-2405-3020 | MELOZITNA B-1 | 65.28611 N | 153.11783 W | K002S028E28 | Kr |
| Golden Creek | MELOZITNA B-1 | 65.28779 N | 153.07866 W | K002S028E27 | Kr |
| 334-40-11000-2445 | TANANA A-5 | 65.13347 N | 152.39591 W | F004N024W34 | CHs,COs,Ks,Sp,SFp,Wp |
| Tozitna River | TANANA C-3 | 65.56139 N | 151.12446 W | F009N017W33 | Kr |
| 334-40-11000-2445-3062 | TANANA B-5 | 65.37781 N | 152.44190 W | F006N024W02 | Kr |
| Hellbent Creek | TANANA B-5 | 65.38341 N | 152.40877 W | F007N024W36 | Kr |
| 334-40-11000-2445-3091 | TANANA C-5 | 65.51643 N | 152.21720 W | F008N023W14 | CHp,Kp,Sp,Wp |
| Dagislakhna Creek | TANANA C-5 | 65.53616 N | 152.22617 W | F008N023W11 | CHp,Kp,Sp,Wp |
| 334-40-11000-2445-3255 | TANANA C-4 | 65.54690 N | 151.71030 W | F008N020W05 | Kr |
| McQuesten Creek | TANANA C-4 | 65.59473 N | 151.65488 W | F009N020W23 | Kr |
| 334-40-11000-2445-3259 | TANANA C-3 | 65.53879 N | 151.47163 W | F008N019W09 | Kr |
| Fleshlanana Creek | TANANA C-3 | 65.59133 N | 151.44196 W | F009N019W23 | Kr |
| 334-40-11000-2445-3261 | TANANA C-3 | 65.55502 N | 151.37882 W | F008N019W01 | Kr |
| Gishna | TANANA C-3 | 65.60036 N | 151.33788 W | F009N018W17 | Kr |
| 334-40-11000-2473 | TANANA A-4 | 65.19109 N | 151.96048 W | F004N022W11 | Kr |
| Mission Creek | TANANA A-4 | 65.19500 N | 151.96943 W | F004N022W11 | Kr |
| 334-40-11000-2481 | TANANA A-4 | 65.20617 N | 151.82840 W | F004N021W04 | Kr |
| Jackson Creek | TANANA A-4 | 65.20871 N | 151.82935 W | F004N021W04 | Kr |
| 334-40-11000-2483 | TANANA A-4 | 65.20604 N | 151.77812 W | F004N021W02 | Kr |
| Coal Creek | TANANA A-4 | 65.20770 N | 151.77668 W | F004N021W02 | Kr |

| WATER BODY NUMBER / NAME | MAP SHEET | LAT. | LONG. | PLSS | SPECIES |
|---|---|---|---|---|---|
| 334-40-11000-2485 | TANANA A-4 | 65.20110 N | 151.72472 W | F004N021W01 | CHs,Kr |
| Spicer Creek | TANANA A-4 | 65.20240 N | 151.72102 W | F004N021W01 | CHs,Kr |
| 334-40-11000-2490 | TANANA A-5 | 65.16822 N | 152.00018 W | F004N022W15 | CHp,COp,Kp,Sp |
| Tanana River | TANACROSS A-2 | 63.04623 N | 141.86052 W | C015N019E29 | CHp,COp |
| 334-40-11000-2490-3060 | KANTISHNA RIVER D-3 | 64.86342 N | 151.40645 W | F001N019W34 | Ks |
| Cosna River | KANTISHNA RIVER C-4 | 64.71393 N | 151.58189 W | F002S020W28 | Ks |
| 334-40-11000-2490-3121 | KANTISHNA RIVER D-1 | 64.97020 N | 150.47656 W | F002N014W30 | CHs,Kp |
| Baker Creek | TANANA A-1 | 65.08786 N | 150.29025 W | F003N013W18 | CHs |
| 334-40-11000-2490-3121-4020 | TANANA A-1 | 65.00924 N | 150.33507 W | F002N014W11 | CHs |
| Hutlinana Creek | TANANA A-1 | 65.16063 N | 150.14363 W | F004N013W23 | CHs |
| 334-40-11000-2490-3140 | FAIRBANKS D-6 | 64.76458 N | 149.96303 W | F002S012W04 | CHp,COp,Kp,Sp |
| Kantishna River | MT MC KINLEY D-4 | 63.86643 N | 151.55813 W | F012S020W19 | CHp,COp,Kp |
| 334-40-11000-2490-3140-4065 | KANTISHNA RIVER B-1 | 64.45521 N | 150.32120 W | F005S014W27 | CHs,COs,Kp |
| Toklat River | MT MC KINLEY D-1 | 63.81257 N | 150.28620 W | F013S014W04 | CHs,COs |
| 334-40-11000-2490-3140-4065-5025 | KANTISHNA RIVER B-1 | 64.35321 N | 150.21942 W | F006S013W31 | COsr,Ks |
| *Barton Creek | FAIRBANKS A-6 | 64.19146 N | 149.97569 W | F008S012W29 | COr |
| 334-40-11000-2490-3140-4065-5025-6015 | KANTISHNA RIVER B-1 | 64.32325 N | 150.12815 W | F007S013W09 | COs |
| | KANTISHNA RIVER B-1 | 64.29924 N | 150.07043 W | F007S013W23 | COs |
| 334-40-11000-2490-3140-4065-5025-6040 | FAIRBANKS A-6 | 64.19992 N | 149.96421 W | F008S012W20 | COr |
| | FAIRBANKS A-6 | 64.19730 N | 149.90959 W | F008S012W27 | COr |
| 334-40-11000-2490-3140-4065-5070 | KANTISHNA RIVER A-1 | 64.16636 N | 150.00828 W | F009S013W01 | CHs,COs |
| | KANTISHNA RIVER A-1 | 64.14925 N | 150.02346 W | F009S013W12 | CHs,COs |
| 334-40-11000-2490-3140-4065-5079 | FAIRBANKS A-6 | 64.15405 N | 149.99097 W | F009S012W07 | CHs,COsr |
| Sushana River | FAIRBANKS A-6 | 64.00842 N | 149.89012 W | F010S012W34 | CHs,COsr |
| 334-40-11000-2490-3140-4065-5085 | MT MC KINLEY D-1 | 63.90397 N | 150.14646 W | F012S013W05 | CHp,COs |
| East Fork Toklat River | MT MC KINLEY D-1 | 63.87875 N | 150.06136 W | F012S013W14 | CHp,COs |
| 334-40-11000-2490-3140-4075 | KANTISHNA RIVER B-1 | 64.41791 N | 150.37921 W | F006S014W05 | COs,Kp |
| Clear Creek | KANTISHNA RIVER B-1 | 64.29537 N | 150.29211 W | F007S014W22 | Kp |
| 334-40-11000-2490-3140-4095 | KANTISHNA RIVER B-2 | 64.25822 N | 150.58503 W | F007S015W32 | CHs,Ks |
| | KANTISHNA RIVER A-1 | 64.23701 N | 150.34737 W | F008S014W09 | CHs,Ks |
| 334-40-11000-2490-3140-4115 | KANTISHNA RIVER A-2 | 64.09080 N | 150.69829 W | F009S016W33 | CHsr,COp,Ksr |
| Bearpaw River | MT MC KINLEY C-2 | 63.71355 N | 150.91040 W | F014S017W07 | Kr |
| 334-40-11000-2490-3140-4115-5029 | KANTISHNA RIVER A-2 | 64.00161 N | 150.78772 W | F010S017W36 | Kr |
| Flume Creek | MT MC KINLEY D-2 | 63.94613 N | 150.74803 W | F011S016W20 | Kr |

| WATER BODY NUMBER / NAME | MAP SHEET | LAT. | LONG. | PLSS | SPECIES |
|---|---|---|---|---|---|
| 334-40-11000-2490-3140-4115-5029-6019 | MT MC KINLEY D-2 | 63.95279 N | 150.76638 W | F011S016W19 | Kr |
| | MT MC KINLEY D-2 | 63.95143 N | 150.73814 W | F011S016W20 | Kr |
| 334-40-11000-2490-3140-4115-5034 | MT MC KINLEY D-2 | 63.97908 N | 150.82819 W | F011S017W11 | Kr |
| Bear Creek | MT MC KINLEY D-2 | 63.97172 N | 150.95344 W | F011S017W07 | Kr |
| 334-40-11000-2490-3140-4115-5034-6011 | MT MC KINLEY D-2 | 63.97376 N | 150.89155 W | F011S017W09 | Kr |
| | MT MC KINLEY D-2 | 63.96032 N | 150.91503 W | F011S017W17 | Kr |
| 334-40-11000-2490-3140-4115-5034-6011-7006 | MT MC KINLEY D-2 | 63.97024 N | 150.89558 W | F011S017W09 | Kr |
| | MT MC KINLEY D-2 | 63.96516 N | 150.91560 W | F011S017W17 | Kr |
| 334-40-11000-2490-3140-4115-5035 | MT MC KINLEY D-2 | 63.92565 N | 150.83504 W | F011S017W26 | Kr |
| Otter Creek | MT MC KINLEY D-2 | 63.88429 N | 150.80029 W | F012S017W12 | Kr |
| 334-40-11000-2490-3140-4115-5035-6011 | MT MC KINLEY D-2 | 63.90817 N | 150.81849 W | F012S017W02 | Kr |
| | MT MC KINLEY D-2 | 63.89667 N | 150.80522 W | F012S017W01 | Kr |
| 334-40-11000-2490-3140-4115-5035-6020 | MT MC KINLEY D-2 | 63.88899 N | 150.81792 W | F012S017W11 | Kr |
| | MT MC KINLEY D-2 | 63.88485 N | 150.82720 W | F012S017W11 | Kr |
| 334-40-11000-2490-3140-4115-5040 | MT MC KINLEY D-2 | 63.90366 N | 150.89566 W | F012S017W04 | Kr |
| | MT MC KINLEY D-2 | 63.88866 N | 150.96435 W | F012S017W07 | Kr |
| 334-40-11000-2490-3140-4115-5044 | MT MC KINLEY D-2 | 63.88740 N | 150.90413 W | F012S017W09 | CHs,COs,Ks |
| Moose Creek | MT MC KINLEY C-2 | 63.51851 N | 150.73510 W | F016S016W19 | CHp |
| 334-40-11000-2490-3140-4115-5044-6005 | MT MC KINLEY D-2 | 63.87538 N | 150.93593 W | F012S017W17 | Ks |
| | MT MC KINLEY D-2 | 63.86484 N | 150.93293 W | F012S017W20 | Ks |
| 334-40-11000-2490-3140-4115-5044-6101 | MT MC KINLEY C-2 | 63.51851 N | 150.73510 W | F016S016W19 | CHp |
| North Fork Moose Creek | MT MC KINLEY C-2 | 63.52456 N | 150.67448 W | F016S016W16 | CHp |
| 334-40-11000-2490-3140-4115-5051 | MT MC KINLEY D-2 | 63.83935 N | 150.89648 W | F012S017W28 | Kr |
| | MT MC KINLEY D-2 | 63.83092 N | 150.88942 W | F012S017W33 | Kr |
| 334-40-11000-2490-3140-4115-5057 | MT MC KINLEY D-2 | 63.81416 N | 150.91504 W | F013S017W06 | Kr |
| | MT MC KINLEY D-2 | 63.79283 N | 150.90313 W | F013S017W17 | Kr |
| 334-40-11000-2490-3140-4115-5057-6009 | MT MC KINLEY D-2 | 63.80478 N | 150.91084 W | F013S017W07 | Kr |
| | MT MC KINLEY D-2 | 63.79488 N | 150.89586 W | F013S017W17 | Kr |
| 334-40-11000-2490-3140-4115-5063 | MT MC KINLEY D-2 | 63.78207 N | 150.94084 W | F013S018W13 | Kr |
| | MT MC KINLEY D-2 | 63.77016 N | 150.90669 W | F013S017W19 | Kr |
| 334-40-11000-2490-3140-4115-5069 | MT MC KINLEY D-2 | 63.77392 N | 150.94816 W | F013S018W24 | Kr |
| | MT MC KINLEY D-2 | 63.75314 N | 150.94060 W | F013S018W25 | Kr |
| 334-40-11000-2490-3140-4115-5072 | MT MC KINLEY C-2 | 63.72550 N | 150.97227 W | F014S018W02 | CHsr,Ksr |
| Glacier Creek | MT MC KINLEY C-2 | 63.67061 N | 150.99571 W | F014S018W26 | Kr |

| WATER BODY NUMBER / NAME | MAP SHEET | LAT. | LONG. | PLSS | SPECIES |
|---|---|---|---|---|---|
| 334-40-11000-2490-3140-4115-5076 | MT MC KINLEY C-2 | 63.71231 N | 150.95927 W | F014S018W12 | Kr |
| Caribou Creek | MT MC KINLEY C-2 | 63.67394 N | 150.93611 W | F014S017W30 | Kr |
| 334-40-11000-2490-3140-4115-5078 | MT MC KINLEY C-2 | 63.71227 N | 150.95569 W | F014S018W12 | Kr |
| | MT MC KINLEY C-2 | 63.69143 N | 150.92571 W | F014S017W19 | Kr |
| 334-40-11000-2490-3140-4115-5084 | MT MC KINLEY C-2 | 63.71253 N | 150.92345 W | F014S017W07 | Kr |
| Rock Creek | MT MC KINLEY C-2 | 63.69435 N | 150.89461 W | F014S017W17 | Kr |
| 334-40-11000-2490-3140-4115-5086 | MT MC KINLEY C-2 | 63.71355 N | 150.91040 W | F014S017W07 | Kr |
| Beauty Creek | MT MC KINLEY C-2 | 63.71408 N | 150.90193 W | F014S017W08 | Kr |
| 334-40-11000-2490-3140-4137 | MT MC KINLEY D-3 | 63.87855 N | 151.40161 W | F012S020W14 | Ks |
| | MT MC KINLEY D-3 | 63.85377 N | 151.40226 W | F012S020W23 | Ks |
| 334-40-11000-2490-3140-4137-5009 | MT MC KINLEY D-3 | 63.85377 N | 151.40226 W | F012S020W23 | Kp |
| | MT MC KINLEY D-3 | 63.84894 N | 151.40343 W | F012S020W26 | Kp |
| 334-40-11000-2490-3140-4141 | MT MC KINLEY D-3 | 63.87536 N | 151.44852 W | F012S020W15 | COp,Ks |
| | MT MC KINLEY D-3 | 63.83492 N | 151.46240 W | F012S020W34 | COp,Ks |
| 334-40-11000-2490-3140-4141-5009 | MT MC KINLEY D-3 | 63.83492 N | 151.46240 W | F012S020W34 | COp |
| | MT MC KINLEY D-3 | 63.82326 N | 151.46013 W | F013S020W05 | COp |
| 334-40-11000-2490-3140-4145 | MT MC KINLEY D-4 | 63.86643 N | 151.55813 W | F012S020W19 | CHs,Kp |
| McKinley River | MT MC KINLEY D-4 | 63.78503 N | 151.64989 W | F013S021W17 | CHs |
| 334-40-11000-2490-3140-4145-5405 | MT MC KINLEY D-4 | 63.81395 N | 151.58630 W | F013S021W03 | Kp |
| | MT MC KINLEY D-4 | 63.80165 N | 151.59026 W | F013S021W10 | Kp |
| 334-40-11000-2490-3140-4146 | MT MC KINLEY D-4 | 63.86643 N | 151.55813 W | F012S020W19 | CHp,COp,Kp |
| Birch Creek | MT MC KINLEY B-4 | 63.47250 N | 151.85302 W | F017S022W06 | CHp,COp |
| 334-40-11000-2490-3140-4146-5010 | MT MC KINLEY D-4 | 63.88450 N | 151.59582 W | F012S021W12 | CHp,COp,Kp |
| Muddy River | MT MC KINLEY D-5 | 63.89057 N | 152.09792 W | F012S023W08 | CHp,COp,Kp |
| 334-40-11000-2490-3140-4146-5010-0010 | MT MC KINLEY D-5 | 63.90279 N | 152.21846 W | F012S024W02 | CHp,COp,Kp |
| Minchumina, Lake | | | | | |
| 334-40-11000-2490-3140-4146-5010-6020 | MT MC KINLEY D-4 | 63.98424 N | 151.63969 W | F011S021W03 | CHs,Ksr |
| | KANTISHNA RIVER A-4 | 64.11475 N | 151.50931 W | F009S020W20 | CHp,Kr |
| 334-40-11000-2490-3140-4146-5010-6020-7020 | KANTISHNA RIVER A-4 | 64.06832 N | 151.53390 W | F010S020W07 | CHp,Kr |
| | KANTISHNA RIVER A-3 | 64.09031 N | 151.48486 W | F009S020W33 | CHp,Kr |
| 334-40-11000-2490-3140-4146-5010-6045 | MT MC KINLEY D-5 | 63.89002 N | 152.09736 W | F012S023W08 | CHp,COp |
| Foraker River | MT MC KINLEY B-4 | 63.45355 N | 151.87529 W | F017S023W12 | COp |
| 334-40-11000-2490-3140-4146-5010-6045-7810 | MT MC KINLEY B-4 | 63.45355 N | 151.87529 W | F017S023W12 | COs |
| White Creek | MT MC KINLEY B-4 | 63.40893 N | 151.92725 W | F017S023W27 | COs |

| WATER BODY NUMBER / NAME | MAP SHEET | LAT. | LONG. | PLSS | SPECIES |
|---|---|---|---|---|---|
| 334-40-11000-2490-3140-4146-5700 | MT MC KINLEY B-4 | 63.47250 N | 151.85302 W | F017S022W06 | CHs,COs |
| Hult Creek | MT MC KINLEY B-4 | 63.41155 N | 151.83562 W | F017S022W30 | CHs,COs |
| 334-40-11000-2490-3151 | FAIRBANKS D-6 | 64.85098 N | 149.83173 W | F001S011W06 | CHp,COp,Kp |
| Tolovana River | LIVENGOOD B-4 | 65.44905 N | 148.64321 W | F007N005W07 | CHp |
| 334-40-11000-2490-3151-4010 | FAIRBANKS D-6 | 64.87870 N | 149.79649 W | F001N011W28 | Kr |
| | FAIRBANKS D-6 | 64.90925 N | 149.75493 W | F001N011W15 | Kr |
| 334-40-11000-2490-3151-4020 | LIVENGOOD A-5 | 65.08787 N | 149.30058 W | F003N009W13 | CHp,COp,Kp |
| Chatanika River | CIRCLE B-5 | 65.29086 N | 146.34755 W | F005N007E05 | Kr |
| 334-40-11000-2490-3151-4020-5070 | LIVENGOOD A-3 | 65.02686 N | 148.40753 W | F002N004W05 | Kr |
| Shovel Creek | LIVENGOOD A-3 | 65.02317 N | 148.42829 W | F002N004W06 | Kr |
| 334-40-11000-2490-3151-4020-5080 | LIVENGOOD A-3 | 65.02496 N | 148.35185 W | F002N004W03 | Kr |
| | LIVENGOOD A-3 | 65.02178 N | 148.36273 W | F002N004W09 | Kr |
| 334-40-11000-2490-3151-4020-5090 | LIVENGOOD A-3 | 65.02986 N | 148.25132 W | F002N003W06 | Kr |
| | LIVENGOOD A-3 | 65.02345 N | 148.25357 W | F002N003W06 | Kr |
| 334-40-11000-2490-3151-4020-5093 | LIVENGOOD A-3 | 65.03057 N | 148.24303 W | F002N003W06 | Kr |
| | LIVENGOOD A-3 | 65.03706 N | 148.24246 W | F003N003W31 | Kr |
| 334-40-11000-2490-3151-4020-5099 | LIVENGOOD A-3 | 65.03445 N | 148.17862 W | F002N003W04 | Kr |
| | LIVENGOOD A-3 | 65.03761 N | 148.17523 W | F003N003W33 | Kr |
| 334-40-11000-2490-3151-4020-5103 | LIVENGOOD A-3 | 65.03322 N | 148.15738 W | F002N003W04 | Kr |
| | LIVENGOOD A-3 | 65.04039 N | 148.16164 W | F003N003W33 | Kr |
| 334-40-11000-2490-3151-4020-5110 | LIVENGOOD A-3 | 65.03797 N | 148.09460 W | F003N003W35 | Kr |
| Murphy Creek | LIVENGOOD A-3 | 65.03248 N | 148.09164 W | F002N003W02 | Kr |
| 334-40-11000-2490-3151-4020-5110-6010 | LIVENGOOD A-3 | 65.03248 N | 148.09164 W | F002N003W02 | Kr |
| | LIVENGOOD A-3 | 65.03067 N | 148.08634 W | F002N003W02 | Kr |
| 334-40-11000-2490-3151-4020-5115 | LIVENGOOD A-3 | 65.04707 N | 148.06891 W | F003N003W36 | Kr |
| Hayes Creek | LIVENGOOD A-3 | 65.04984 N | 148.08162 W | F003N003W36 | Kr |
| 334-40-11000-2490-3151-4020-5120 | LIVENGOOD A-3 | 65.04970 N | 148.03162 W | F003N002W31 | Kr |
| | LIVENGOOD A-3 | 65.04068 N | 148.03662 W | F003N002W31 | Kr |
| 334-40-11000-2490-3151-4020-5126 | LIVENGOOD A-3 | 65.04582 N | 148.01102 W | F003N002W32 | Kr |
| | LIVENGOOD A-3 | 65.03512 N | 148.00579 W | F002N002W05 | Kr |
| 334-40-11000-2490-3151-4020-5140 | LIVENGOOD A-2 | 65.05214 N | 147.83882 W | F003N001W30 | Kr |
| Sargent Creek | LIVENGOOD A-2 | 65.04901 N | 147.85023 W | F003N002W36 | Kr |
| 334-40-11000-2490-3151-4020-5150 | LIVENGOOD A-2 | 65.07494 N | 147.75070 W | F003N001W21 | CHr,Kr |
| Dome Creek | LIVENGOOD A-2 | 65.07583 N | 147.74391 W | F003N001W22 | CHr,Kr |

| WATER BODY NUMBER / NAME | MAP SHEET | LAT. | LONG. | PLSS | SPECIES |
|---|---|---|---|---|---|
| 334-40-11000-2490-3151-4020-5165 | LIVENGOOD A-1 | 65.13624 N | 147.48416 W | F004N001E35 | Kr |
| Poker Creek | LIVENGOOD A-1 | 65.14985 N | 147.48273 W | F004N001E26 | Kr |
| 334-40-11000-2490-3151-4020-5170 | LIVENGOOD A-1 | 65.14545 N | 147.42350 W | F004N002E30 | Kr |
| Captain Creek | LIVENGOOD A-1 | 65.13824 N | 147.40839 W | F004N002E30 | Kr |
| 334-40-11000-2490-3151-4020-5180 | LIVENGOOD A-1 | 65.17740 N | 147.28938 W | F004N002E14 | Kr |
| Kokomo Creek | LIVENGOOD A-1 | 65.17486 N | 147.27773 W | F004N002E14 | Kr |
| 334-40-11000-2490-3151-4020-5185 | LIVENGOOD A-1 | 65.19917 N | 147.22787 W | F004N003E06 | Kr |
| Crooked Creek | LIVENGOOD A-1 | 65.20986 N | 147.23107 W | F004N003E06 | Kr |
| 334-40-11000-2490-3151-4020-5191 | LIVENGOOD A-1 | 65.20661 N | 147.18626 W | F004N003E05 | Kr |
| Belle Creek | LIVENGOOD A-1 | 65.21292 N | 147.19636 W | F005N003E31 | Kr |
| 334-40-11000-2490-3151-4020-5201 | LIVENGOOD A-1 | 65.21978 N | 147.07501 W | F005N003E35 | Kr |
| Long Creek | LIVENGOOD A-1 | 65.22792 N | 147.07496 W | F005N003E26 | Kr |
| 334-40-11000-2490-3151-4020-5216 | CIRCLE A-6 | 65.22885 N | 146.88337 W | F005N004E26 | Kr |
| Flat Creek | CIRCLE A-6 | 65.21848 N | 146.86941 W | F005N004E35 | Kr |
| 334-40-11000-2490-3151-4020-5235 | CIRCLE B-6 | 65.26262 N | 146.72782 W | F005N005E16 | Kr |
| U.S. Creek | CIRCLE B-6 | 65.26987 N | 146.72774 W | F005N005E09 | Kr |
| 334-40-11000-2490-3151-4020-5248 | CIRCLE B-6 | 65.26410 N | 146.71938 W | F005N005E16 | Kr |
| | CIRCLE B-6 | 65.26098 N | 146.71359 W | F005N005E15 | Kr |
| 334-40-11000-2490-3151-4020-5252 | CIRCLE B-6 | 65.26948 N | 146.70179 W | F005N005E10 | Kr |
| Cassiar Creek | CIRCLE B-6 | 65.26626 N | 146.69913 W | F005N005E15 | Kr |
| 334-40-11000-2490-3151-4020-5259 | CIRCLE B-6 | 65.27520 N | 146.65292 W | F005N005E11 | Kr |
| Cripple Creek | CIRCLE B-6 | 65.28182 N | 146.64801 W | F005N005E11 | Kr |
| 334-40-11000-2490-3151-4020-5276 | CIRCLE B-6 | 65.27949 N | 146.57716 W | F005N006E08 | Kr |
| Modoc Creek | CIRCLE B-6 | 65.27626 N | 146.55302 W | F005N006E08 | Kr |
| 334-40-11000-2490-3151-4020-5283 | CIRCLE B-6 | 65.28622 N | 146.54531 W | F005N006E05 | Kr |
| Caribou Creek | CIRCLE B-6 | 65.29404 N | 146.54803 W | F005N006E05 | Kr |
| 334-40-11000-2490-3151-4020-5286 | CIRCLE B-6 | 65.28816 N | 146.53681 W | F005N006E04 | Kr |
| Horse Creek | CIRCLE B-6 | 65.28432 N | 146.52941 W | F005N006E04 | Kr |
| 334-40-11000-2490-3151-4020-5293 | CIRCLE B-5 | 65.28499 N | 146.48506 W | F005N006E03 | Kr |
| Sourdough Creek | CIRCLE B-5 | 65.33792 N | 146.47359 W | F006N006E23 | Kr |
| 334-40-11000-2490-3151-4020-5293-6012 | CIRCLE B-5 | 65.30048 N | 146.47926 W | F006N006E34 | Kr |
| Ruby Creek | CIRCLE B-5 | 65.30980 N | 146.46358 W | F006N006E35 | Kr |
| 334-40-11000-2490-3151-4020-5300 | CIRCLE B-5 | 65.29370 N | 146.44356 W | F005N006E02 | Kr |
| | CIRCLE B-5 | 65.28821 N | 146.42996 W | F005N006E01 | Kr |

| WATER BODY NUMBER / NAME | MAP SHEET | LAT. | LONG. | PLSS | SPECIES |
|---|---|---|---|---|---|
| 334-40-11000-2490-3151-4020-5305 | CIRCLE B-5 | 65.29677 N | 146.42651 W | F006N006E36 | Kr |
| Tough Luck Creek | CIRCLE B-5 | 65.29793 N | 146.42729 W | F006N006E36 | Kr |
| 334-40-11000-2490-3151-4020-5309 | CIRCLE B-5 | 65.28871 N | 146.38032 W | F005N007E06 | Kr |
| Faith Creek | CIRCLE B-5 | 65.35096 N | 146.28702 W | F006N007E15 | Kr |
| 334-40-11000-2490-3151-4020-5311 | CIRCLE B-5 | 65.29086 N | 146.34755 W | F005N007E05 | Kr |
| McManus Creek | CIRCLE B-5 | 65.29285 N | 146.34652 W | F005N007E05 | Kr |
| 334-40-11000-2490-3151-4020-5312 | CIRCLE B-5 | 65.29086 N | 146.34755 W | F005N007E05 | Kr |
| Smith Creek | CIRCLE B-5 | 65.29115 N | 146.34160 W | F005N007E05 | Kr |
| 334-40-11000-2490-3151-4021 | FAIRBANKS D-6 | 64.90944 N | 149.86573 W | F001N011W18 | Kr |
| | FAIRBANKS D-6 | 64.91647 N | 149.84744 W | F001N011W17 | Kr |
| 334-40-11000-2490-3151-4031 | FAIRBANKS D-6 | 64.92962 N | 149.81822 W | F001N011W08 | Kr |
| | FAIRBANKS D-6 | 64.93703 N | 149.82772 W | F001N011W05 | Kr |
| 334-40-11000-2490-3151-4041 | FAIRBANKS D-6 | 64.93907 N | 149.77070 W | F001N011W03 | Kr |
| | FAIRBANKS D-6 | 64.94398 N | 149.80023 W | F001N011W04 | Kr |
| 334-40-11000-2490-3151-4501 | LIVENGOOD B-4 | 65.44905 N | 148.64321 W | F007N005W07 | CHp |
| West Fork Tolovana River | LIVENGOOD B-4 | 65.46388 N | 148.66656 W | F007N005W06 | CHp |
| 334-40-11000-2490-3183 | FAIRBANKS D-5 | 64.92064 N | 149.28431 W | F001N009W13 | CHp,COp,Kp |
| Swanneck Slough | LIVENGOOD A-6 | 65.00870 N | 149.55133 W | F002N010W10 | CHp,COp,Kp |
| 334-40-11000-2490-3200 | FAIRBANKS C-5 | 64.56530 N | 149.10552 W | F004S008W14 | CHp,COp,Kp |
| Nenana River | HEALY D-4 | 63.84971 N | 148.93991 W | F012S007W28 | CHp,COp,Kp |
| 334-40-11000-2490-3200-4011 | FAIRBANKS C-5 | 64.52746 N | 149.13610 W | F004S008W34 | CHp,COp,Kp |
| Seventeenmile Slough | FAIRBANKS B-5 | 64.39679 N | 149.22844 W | F006S008W18 | CHs,COs,Kp |
| 334-40-11000-2490-3200-4011-5110 | FAIRBANKS C-5 | 64.51799 N | 149.12825 W | F004S008W34 | COp |
| | FAIRBANKS B-5 | 64.48775 N | 149.16282 W | F005S008W16 | COr |
| 334-40-11000-2490-3200-4011-5110-6050 | FAIRBANKS B-5 | 64.49012 N | 149.16323 W | F005S008W09 | COr |
| | FAIRBANKS B-5 | 64.48814 N | 149.17824 W | F005S008W08 | COr |
| 334-40-11000-2490-3200-4011-5117 | FAIRBANKS B-5 | 64.48335 N | 149.14301 W | F005S008W16 | CHp,COs,Kp |
| Lost Slough | FAIRBANKS B-5 | 64.31001 N | 149.26474 W | F007S009W14 | CHp,COp,Kp |
| 334-40-11000-2490-3200-4011-5117-6115 | FAIRBANKS B-5 | 64.47490 N | 149.12591 W | F005S008W15 | CHp,COp,Kp |
| Julius Creek | FAIRBANKS B-5 | 64.44423 N | 149.11108 W | F005S008W34 | CHp,COp,Kr |
| 334-40-11000-2490-3200-4011-5117-6115-7010 | FAIRBANKS B-5 | 64.44423 N | 149.11108 W | F005S008W34 | CHs,COp,Kr |
| Clear Creek | FAIRBANKS B-5 | 64.39462 N | 149.15778 W | F006S008W16 | Kp |
| 334-40-11000-2490-3200-4011-5117-6115-7010-8011 | FAIRBANKS B-5 | 64.41841 N | 149.12761 W | F006S008W03 | COp,Ks |
| Glacier Creek | FAIRBANKS B-5 | 64.40010 N | 149.12295 W | F006S008W15 | COp,Ks |

| WATER BODY NUMBER / NAME | MAP SHEET | LAT. | LONG. | PLSS | SPECIES |
|---|---|---|---|---|---|
| 334-40-11000-2490-3200-4011-5117-6115-7010-8011-9010 | FAIRBANKS B-5 | 64.40010 N | 149.12295 W | F006S008W15 | COr,Ks |
| Wood Creek | FAIRBANKS B-5 | 64.36874 N | 149.15891 W | F006S008W28 | COsr,Ks |
| 334-40-11000-2490-3200-4011-5117-6137 | FAIRBANKS B-5 | 64.38571 N | 149.18476 W | F006S008W20 | COs |
| | FAIRBANKS B-5 | 64.40842 N | 149.15880 W | F006S008W09 | COs |
| 334-40-11000-2490-3200-4011-5141 | FAIRBANKS B-5 | 64.43291 N | 149.19281 W | F005S008W32 | CHp,COp,Kp |
| | FAIRBANKS B-5 | 64.39820 N | 149.20210 W | F006S008W18 | CHp,COp |
| 334-40-11000-2490-3200-4021 | FAIRBANKS B-5 | 64.49446 N | 149.25088 W | F005S009W12 | CHs,COs,Kp |
| | FAIRBANKS B-5 | 64.47419 N | 149.25384 W | F005S009W13 | Ks |
| 334-40-11000-2490-3200-4021-5205 | FAIRBANKS B-5 | 64.47419 N | 149.25384 W | F005S009W13 | Ks |
| | FAIRBANKS B-5 | 64.46657 N | 149.24944 W | F005S009W24 | Ks |
| 334-40-11000-2490-3200-4028 | FAIRBANKS B-5 | 64.47019 N | 149.31879 W | F005S009W22 | CHp,COp,Kp |
| Teklanika River | FAIRBANKS A-6 | 64.00617 N | 149.55645 W | F010S010W32 | CHs |
| 334-40-11000-2490-3200-4028-5025 | FAIRBANKS B-5 | 64.44705 N | 149.36075 W | F005S009W28 | CHs,Ks |
| *Rabbit Creek | FAIRBANKS B-5 | 64.42488 N | 149.39422 W | F006S009W05 | CHs |
| 334-40-11000-2490-3200-4028-5201 | FAIRBANKS B-5 | 64.41718 N | 149.41993 W | F006S009W06 | CHp,Kp |
| | FAIRBANKS B-5 | 64.38509 N | 149.42597 W | F006S009W19 | CHp,Kp |
| 334-40-11000-2490-3200-4028-5201-6101 | FAIRBANKS B-5 | 64.38509 N | 149.42597 W | F006S009W19 | CHs,Kr |
| | FAIRBANKS B-5 | 64.36258 N | 149.40175 W | F006S009W30 | CHs,Kr |
| 334-40-11000-2490-3200-4028-5601 | FAIRBANKS A-6 | 64.00620 N | 149.55671 W | F010S010W32 | CHp |
| | FAIRBANKS A-6 | 64.00764 N | 149.55580 W | F010S010W32 | CHp |
| 334-40-11000-2490-3200-4071 | HEALY D-5 | 63.95420 N | 149.08182 W | F011S008W15 | COs |
| Little Panguingue Creek | HEALY D-5 | 63.94647 N | 149.07207 W | F011S008W23 | COs |
| 334-40-11000-2490-3200-4075 | HEALY D-5 | 63.93971 N | 149.05806 W | F011S008W23 | COsr |
| Panguingue Creek | HEALY D-5 | 63.91315 N | 149.08492 W | F011S008W34 | COr |
| 334-40-11000-2490-3200-4079 | HEALY D-5 | 63.92427 N | 149.03450 W | F011S008W36 | COsr |
| | HEALY D-5 | 63.91398 N | 149.05102 W | F011S008W35 | COr |
| 334-40-11000-2490-3200-4086 | HEALY D-5 | 63.91908 N | 149.02963 W | F011S008W36 | COs |
| Lignite Springs | HEALY D-5 | 63.90470 N | 149.01917 W | F012S008W01 | COs |
| 334-40-11000-2490-3200-4086-5010 | HEALY D-5 | 63.91259 N | 149.02209 W | F011S008W36 | COs |
| K-Dog Creek | HEALY D-5 | 63.90954 N | 149.02222 W | F012S008W01 | COs |
| 334-40-11000-2490-3200-4091 | HEALY D-4 | 63.84971 N | 148.93991 W | F012S007W28 | CHp |
| Healy Creek | HEALY D-4 | 63.85063 N | 148.88706 W | F012S007W27 | CHp |
| 334-40-11000-2490-3200-4091-5102 | HEALY D-4 | 63.85063 N | 148.88706 W | F012S007W27 | CHs |
| Moody Creek | HEALY D-4 | 63.83149 N | 148.84381 W | F012S007W36 | CHs |

| WATER BODY NUMBER / NAME | MAP SHEET | LAT. | LONG. | PLSS | SPECIES |
|---|---|---|---|---|---|
| 334-40-11000-2490-3200-4220 | FAIRBANKS A-5 | 64.14701 N | 149.23965 W | F009S009W12 | CHs,COs |
| Bear Creek | FAIRBANKS A-5 | 64.13653 N | 149.24468 W | F009S009W13 | CHs,COs |
| 334-40-11000-2490-3200-4220-5005 | FAIRBANKS A-5 | 64.13653 N | 149.24468 W | F009S009W13 | CHs,COs |
| June Creek | FAIRBANKS A-5 | 64.12571 N | 149.26020 W | F009S009W23 | COs |
| 334-40-11000-2490-3200-4220-5005-6016 | FAIRBANKS A-5 | 64.13560 N | 149.24376 W | F009S009W13 | CHs,COs |
| | FAIRBANKS A-5 | 64.13357 N | 149.25036 W | F009S009W14 | CHs,COs |
| 334-40-11000-2490-3240 | FAIRBANKS C-4 | 64.60646 N | 148.64590 W | F003S005W31 | Kr |
| *Wood River | FAIRBANKS C-4 | 64.61285 N | 148.63338 W | F003S005W31 | Kr |
| 334-40-11000-2490-3290 | FAIRBANKS D-3 | 64.75021 N | 148.01108 W | F002S002W08 | CHp,COp,Kp |
| Salchaket Slough | FAIRBANKS C-1 | 64.64041 N | 147.25406 W | F003S002E24 | CHs,Ksr |
| 334-40-11000-2490-3290-4010 | FAIRBANKS C-2 | 64.74314 N | 147.92264 W | F002S002W15 | CHp,Kpr |
| Clear Creek | FAIRBANKS B-2 | 64.38106 N | 147.53617 W | F006S001E22 | Ks |
| 334-40-11000-2490-3290-4010-5050 | FAIRBANKS B-2 | 64.46016 N | 147.59255 W | F005S001E20 | CHp,Kp |
| | FAIRBANKS B-2 | 64.44950 N | 147.59781 W | F005S001E29 | Kr |
| 334-40-11000-2490-3290-4020 | FAIRBANKS C-2 | 64.73796 N | 147.67836 W | F002S001W14 | CHp,COp,Kpr |
| McDonald Creek | FAIRBANKS C-1 | 64.55079 N | 147.31431 W | F004S002E22 | COs |
| 334-40-11000-2490-3290-4020-5011 | FAIRBANKS C-2 | 64.70712 N | 147.60732 W | F002S001E29 | Kr |
| | FAIRBANKS C-1 | 64.69367 N | 147.46774 W | F002S001E36 | Kr |
| 334-40-11000-2490-3290-4030 | FAIRBANKS C-2 | 64.73376 N | 147.62506 W | F002S001E18 | CHs,COp,Ksr |
| Bear Creek | FAIRBANKS C-1 | 64.58118 N | 147.25649 W | F004S002E12 | CHs,COr |
| 334-40-11000-2490-3301 | FAIRBANKS D-2 | 64.79484 N | 147.91443 W | F001S002W27 | CHp,Kp |
| Chena River | CIRCLE A-5 | 65.05508 N | 146.18110 W | F003N008E29 | Kp |
| 334-40-11000-2490-3301-4010 | FAIRBANKS D-1 | 64.84188 N | 147.48340 W | F001S001E11 | Kr |
| Chena Slough | FAIRBANKS D-1 | 64.81437 N | 147.41192 W | F001S002E19 | Kr |
| 334-40-11000-2490-3301-4015 | FAIRBANKS D-2 | 64.84248 N | 147.80895 W | F001S001W08 | Kp |
| Noyes Slough | FAIRBANKS D-2 | 64.84791 N | 147.71215 W | F001S001W10 | Kp |
| 334-40-11000-2490-3301-4035 | FAIRBANKS D-1 | 64.82952 N | 147.04247 W | F001S003E13 | CHs,Ksr |
| Mullen Slough | BIG DELTA D-6 | 64.83956 N | 146.98570 W | F001S004E08 | CHp,Kp |
| 334-40-11000-2490-3301-4035-5015 | FAIRBANKS D-1 | 64.84275 N | 147.02375 W | F001S004E07 | Kp |
| | BIG DELTA D-6 | 64.87929 N | 146.98902 W | F001N004E29 | Kr |
| 334-40-11000-2490-3301-4040 | BIG DELTA D-6 | 64.83907 N | 146.93578 W | F001S004E10 | Kr |
| Horner Creek | BIG DELTA D-6 | 64.82877 N | 146.89162 W | F001S004E14 | Kr |
| 334-40-11000-2490-3301-4044 | BIG DELTA D-6 | 64.84587 N | 146.92991 W | F001S004E10 | Kr |
| | BIG DELTA D-6 | 64.84709 N | 146.91714 W | F001S004E10 | Kr |

| WATER BODY NUMBER / NAME | MAP SHEET | LAT. | LONG. | PLSS | SPECIES |
|---|---|---|---|---|---|
| 334-40-11000-2490-3301-4045 | BIG DELTA D-6 | 64.84750 N | 146.91856 W | F001S004E10 | Kr |
| | BIG DELTA D-6 | 64.85319 N | 146.89964 W | F001S004E02 | Kr |
| 334-40-11000-2490-3301-4048 | BIG DELTA D-6 | 64.84915 N | 146.89048 W | F001S004E02 | Kr |
| | BIG DELTA D-6 | 64.84265 N | 146.86935 W | F001S004E12 | Kr |
| 334-40-11000-2490-3301-4048-5003 | BIG DELTA D-6 | 64.84891 N | 146.88771 W | F001S004E11 | Kr |
| | BIG DELTA D-6 | 64.85625 N | 146.88547 W | F001S004E02 | Kr |
| 334-40-11000-2490-3301-4060 | BIG DELTA D-6 | 64.85812 N | 146.79139 W | F001S005E05 | Kr |
| Hunts Creek | BIG DELTA D-6 | 64.84641 N | 146.75052 W | F001S005E16 | Kr |
| 334-40-11000-2490-3301-4063 | BIG DELTA D-6 | 64.86896 N | 146.77388 W | F001N005E32 | Kr |
| Flat Creek | BIG DELTA D-6 | 64.89020 N | 146.78033 W | F001N005E29 | Kr |
| 334-40-11000-2490-3301-4071 | BIG DELTA D-6 | 64.88287 N | 146.72051 W | F001N005E27 | Kr |
| Lyrad Creek | BIG DELTA D-6 | 64.90320 N | 146.73576 W | F001N005E21 | Kr |
| 334-40-11000-2490-3301-4075 | BIG DELTA D-6 | 64.88471 N | 146.69526 W | F001N005E27 | CHs,Kr |
| | BIG DELTA D-6 | 64.88943 N | 146.69392 W | F001N005E27 | CHs |
| 334-40-11000-2490-3301-4078 | BIG DELTA D-6 | 64.88410 N | 146.67251 W | F001N005E26 | Ksr |
| South Fork Chena River | BIG DELTA D-5 | 64.75345 N | 146.47792 W | F002S006E11 | Kp |
| 334-40-11000-2490-3301-4078-5019 | BIG DELTA D-5 | 64.75916 N | 146.46715 W | F002S006E12 | Ksr |
| Beaver Creek | BIG DELTA D-5 | 64.76095 N | 146.41064 W | F002S007E07 | Kr |
| 334-40-11000-2490-3301-4085 | BIG DELTA D-6 | 64.89996 N | 146.62394 W | F001N006E19 | Kr |
| Colorado Creek | BIG DELTA D-6 | 64.92874 N | 146.62106 W | F001N005E13 | Kr |
| 334-40-11000-2490-3301-4086 | BIG DELTA D-6 | 64.90018 N | 146.62132 W | F001N006E19 | Kr |
| | BIG DELTA D-6 | 64.89320 N | 146.61576 W | F001N006E19 | Kr |
| 334-40-11000-2490-3301-4093 | BIG DELTA D-6 | 64.89926 N | 146.57515 W | F001N006E20 | CHp,Kr |
| | BIG DELTA D-6 | 64.90602 N | 146.54368 W | F001N006E21 | CHp,Kr |
| 334-40-11000-2490-3301-4095 | BIG DELTA D-6 | 64.89876 N | 146.52744 W | F001N006E21 | Kr |
| | BIG DELTA D-6 | 64.90557 N | 146.53965 W | F001N006E21 | Kr |
| 334-40-11000-2490-3301-4099 | BIG DELTA D-6 | 64.90459 N | 146.52469 W | F001N006E21 | Kr |
| Fourmile Creek | BIG DELTA D-6 | 64.91899 N | 146.50698 W | F001N006E15 | Kr |
| 334-40-11000-2490-3301-4099-5009 | BIG DELTA D-6 | 64.90901 N | 146.54516 W | F001N006E16 | Kr |
| | BIG DELTA D-6 | 64.91735 N | 146.55167 W | F001N006E16 | Kr |
| 334-40-11000-2490-3301-4102 | BIG DELTA D-5 | 64.89944 N | 146.49687 W | F001N006E22 | Kr |
| | BIG DELTA D-6 | 64.89097 N | 146.52294 W | F001N006E27 | Kr |
| 334-40-11000-2490-3301-4107 | BIG DELTA D-5 | 64.90397 N | 146.46257 W | F001N006E23 | Kr |
| | BIG DELTA D-5 | 64.90732 N | 146.42479 W | F001N006E13 | Kr |

| WATER BODY NUMBER / NAME | MAP SHEET | LAT. | LONG. | PLSS | SPECIES |
|---|---|---|---|---|---|
| 334-40-11000-2490-3301-4110 | BIG DELTA D-5 | 64.89464 N | 146.41915 W | F001N007E19 | Kr |
| Crawford Creek | BIG DELTA D-5 | 64.89022 N | 146.41979 W | F001N007E30 | Kr |
| 334-40-11000-2490-3301-4111 | BIG DELTA D-5 | 64.90332 N | 146.41462 W | F001N007E19 | Kr |
| | BIG DELTA D-5 | 64.90574 N | 146.41327 W | F001N007E19 | Kr |
| 334-40-11000-2490-3301-4114 | BIG DELTA D-5 | 64.89592 N | 146.41219 W | F001N007E19 | Kr |
| Mastodon Creek | BIG DELTA D-5 | 64.89238 N | 146.39715 W | F001N007E19 | Kr |
| 334-40-11000-2490-3301-4114-5001 | BIG DELTA D-5 | 64.89781 N | 146.41265 W | F001N007E19 | Kr |
| | BIG DELTA D-5 | 64.89848 N | 146.40916 W | F001N007E19 | Kr |
| 334-40-11000-2490-3301-4114-5003 | BIG DELTA D-5 | 64.89668 N | 146.40729 W | F001N007E19 | Kr |
| | BIG DELTA D-5 | 64.89907 N | 146.40461 W | F001N007E19 | Kr |
| 334-40-11000-2490-3301-4120 | BIG DELTA D-5 | 64.90131 N | 146.35643 W | F001N007E20 | Kr |
| | BIG DELTA D-5 | 64.89253 N | 146.35487 W | F001N007E20 | Kr |
| 334-40-11000-2490-3301-4124 | BIG DELTA D-5 | 64.90427 N | 146.34495 W | F001N007E21 | Kr |
| Rock Creek | BIG DELTA D-5 | 64.89873 N | 146.33111 W | F001N007E21 | Kr |
| 334-40-11000-2490-3301-4130 | BIG DELTA D-5 | 64.91605 N | 146.32846 W | F001N007E16 | Kr |
| | BIG DELTA D-5 | 64.91881 N | 146.27505 W | F001N007E14 | Kr |
| 334-40-11000-2490-3301-4133 | BIG DELTA D-5 | 64.92592 N | 146.32323 W | F001N007E09 | CHs,Kr |
| | BIG DELTA D-5 | 64.92685 N | 146.31147 W | F001N007E10 | CHs |
| 334-40-11000-2490-3301-4135 | BIG DELTA D-5 | 64.92685 N | 146.31147 W | F001N007E10 | CHs,Kr |
| | BIG DELTA D-5 | 64.93016 N | 146.31163 W | F001N007E10 | CHs |
| 334-40-11000-2490-3301-4139 | BIG DELTA D-5 | 64.93666 N | 146.26836 W | F001N007E02 | Kr |
| Stiles Creek | BIG DELTA D-5 | 64.93945 N | 146.26654 W | F001N007E02 | Kr |
| 334-40-11000-2490-3301-4140 | BIG DELTA D-5 | 64.94018 N | 146.25237 W | F001N007E02 | CHs,Ksr |
| Middle Fork Chena River | BIG DELTA D-4 | 64.96722 N | 145.79799 W | F002N010E30 | Kp |
| 334-40-11000-2490-3301-4140-5009 | BIG DELTA D-5 | 64.94338 N | 146.22175 W | F001N007E01 | Kr |
| East Fork Chena River | BIG DELTA D-5 | 64.94719 N | 146.21829 W | F001N007E01 | Kr |
| 334-40-11000-2490-3301-4140-5019 | BIG DELTA D-5 | 64.95073 N | 146.14642 W | F002N008E33 | Kr |
| | BIG DELTA D-5 | 64.96246 N | 146.11631 W | F002N008E33 | Kr |
| 334-40-11000-2490-3301-4140-5026 | BIG DELTA D-5 | 64.94847 N | 146.06393 W | F001N008E02 | Kr |
| Munson Creek | BIG DELTA D-5 | 64.92936 N | 146.03159 W | F001N008E12 | Kr |
| 334-40-11000-2490-3301-4251 | CIRCLE A-5 | 65.02062 N | 146.21333 W | F002N008E07 | Kr |
| Angel Creek | CIRCLE A-5 | 65.02912 N | 146.22735 W | F002N007E01 | Kr |
| 334-40-11000-2490-3301-4261 | CIRCLE A-5 | 65.05508 N | 146.18110 W | F003N008E29 | Kr |
| | CIRCLE A-5 | 65.07003 N | 146.18855 W | F003N008E | Kr |

| WATER BODY NUMBER / NAME | MAP SHEET | LAT. | LONG. | PLSS | SPECIES |
|---|---|---|---|---|---|
| 334-40-11000-2490-3301-4262 | CIRCLE A-5 | 65.05508 N | 146.18110 W | F003N008E29 | Kp |
| North Fork Chena River | CIRCLE A-5 | 65.08224 N | 146.06399 W | F003N008E | Kr |
| 334-40-11000-2490-3301-4262-5050 | CIRCLE A-5 | 65.06730 N | 146.08764 W | F003N008E22 | Kr |
| | CIRCLE A-5 | 65.06233 N | 146.07200 W | F003N008E26 | Kr |
| 334-40-11000-2490-3315 | FAIRBANKS C-1 | 64.70673 N | 147.29655 W | F002S002E26 | CHs |
| Piledriver Slough | FAIRBANKS C-1 | 64.57045 N | 147.07519 W | F004S003E14 | CHs |
| 334-40-11000-2490-3315-4009 | FAIRBANKS C-1 | 64.71824 N | 147.22668 W | F002S003E30 | CHp |
| Moose Creek | FAIRBANKS C-1 | 64.71063 N | 147.11161 W | F002S003E27 | CHp |
| 334-40-11000-2490-3315-4009-5020 | FAIRBANKS C-1 | 64.71063 N | 147.11161 W | F002S003E27 | CHsr |
| French Creek | FAIRBANKS C-1 | 64.66092 N | 147.02880 W | F003S004E18 | CHsr |
| 334-40-11000-2490-3315-4010 | FAIRBANKS C-1 | 64.67075 N | 147.15153 W | F003S003E09 | CHp |
| Twentythree Mile Slough | FAIRBANKS C-1 | 64.61329 N | 147.14726 W | F003S003E33 | CHp |
| 334-40-11000-2490-3325 | FAIRBANKS C-1 | 64.52912 N | 147.00615 W | F004S004E32 | CHp |
| Little Salcha River | BIG DELTA C-6 | 64.53575 N | 146.69108 W | F004S005E26 | CHp |
| 334-40-11000-2490-3329 | BIG DELTA B-6 | 64.47369 N | 146.98964 W | F005S004E20 | CHs,Ksr |
| Salcha River | BIG DELTA D-2 | 64.99586 N | 144.51353 W | F002N016E20 | Kr |
| 334-40-11000-2490-3329-4010 | BIG DELTA B-6 | 64.47730 N | 146.89447 W | F005S004E14 | Kr |
| | BIG DELTA B-6 | 64.46828 N | 146.84282 W | F005S005E19 | Kr |
| 334-40-11000-2490-3329-4040 | BIG DELTA B-6 | 64.48036 N | 146.66303 W | F005S005E13 | Kr |
| | BIG DELTA B-6 | 64.48271 N | 146.65536 W | F005S005E13 | Kr |
| 334-40-11000-2490-3329-4050 | BIG DELTA B-6 | 64.48841 N | 146.56423 W | F005S006E09 | Kr |
| Redmond Creek | BIG DELTA B-6 | 64.45842 N | 146.52743 W | F005S006E27 | Kr |
| 334-40-11000-2490-3329-4060 | BIG DELTA C-5 | 64.51441 N | 146.39816 W | F005S007E05 | Kr |
| McCoy Creek | BIG DELTA B-5 | 64.48952 N | 146.34487 W | F005S007E10 | Kr |
| 334-40-11000-2490-3329-4063 | BIG DELTA C-5 | 64.52091 N | 146.38924 W | F004S007E32 | Kr |
| | BIG DELTA C-5 | 64.52481 N | 146.39728 W | F004S007E32 | Kr |
| 334-40-11000-2490-3329-4063-5003 | BIG DELTA C-5 | 64.52346 N | 146.39242 W | F004S007E32 | Kr |
| | BIG DELTA C-5 | 64.52624 N | 146.38628 W | F004S007E32 | Kr |
| 334-40-11000-2490-3329-4070 | BIG DELTA C-5 | 64.53500 N | 146.32538 W | F004S007E27 | Kr |
| Koepke Slough | BIG DELTA C-5 | 64.53653 N | 146.28555 W | F004S007E26 | Kr |
| 334-40-11000-2490-3329-4070-5020 | BIG DELTA C-5 | 64.53194 N | 146.28848 W | F004S007E26 | Kr |
| Twentyfive Mile Creek | BIG DELTA C-5 | 64.52184 N | 146.25412 W | F004S007E36 | Kr |
| 334-40-11000-2490-3329-4070-5020-6003 | BIG DELTA C-5 | 64.52922 N | 146.28006 W | F004S007E35 | Kr |
| | BIG DELTA C-5 | 64.53903 N | 146.27156 W | F004S007E26 | Kr |

| WATER BODY NUMBER / NAME | MAP SHEET | LAT. | LONG. | PLSS | SPECIES |
|---|---|---|---|---|---|
| 334-40-11000-2490-3329-4079 | BIG DELTA C-5 | 64.55191 N | 146.26316 W | F004S007E24 | Kr |
| Ninetyeight Creek | BIG DELTA C-5 | 64.56765 N | 146.30240 W | F004S007E14 | Kr |
| 334-40-11000-2490-3329-4084 | BIG DELTA C-5 | 64.57840 N | 146.16569 W | F004S008E09 | Kr |
| | BIG DELTA C-5 | 64.57988 N | 146.12376 W | F004S008E10 | Kr |
| 334-40-11000-2490-3329-4088 | BIG DELTA C-5 | 64.58567 N | 146.12935 W | F004S008E10 | CHs,Kr |
| Flat Creek | BIG DELTA C-5 | 64.57256 N | 146.07440 W | F004S008E14 | CHs,Kr |
| 334-40-11000-2490-3329-4092 | BIG DELTA C-4 | 64.62794 N | 145.92707 W | F003S009E27 | Kr |
| Deep Creek | BIG DELTA C-4 | 64.61310 N | 145.88567 W | F003S009E35 | Kr |
| 334-40-11000-2490-3329-4092-5013 | BIG DELTA C-4 | 64.61839 N | 145.88681 W | F003S009E26 | Kr |
| | BIG DELTA C-4 | 64.61718 N | 145.88253 W | F003S009E35 | Kr |
| 334-40-11000-2490-3329-4095 | BIG DELTA C-4 | 64.64248 N | 145.88117 W | F003S009E23 | Kr |
| Butte Creek | BIG DELTA C-4 | 64.65891 N | 145.86012 W | F003S009E13 | Kr |
| 334-40-11000-2490-3329-4106 | BIG DELTA C-4 | 64.65387 N | 145.82633 W | F003S010E18 | Kr |
| | BIG DELTA C-4 | 64.66516 N | 145.64406 W | F003S010E12 | Kr |
| 334-40-11000-2490-3329-4111 | BIG DELTA C-4 | 64.66670 N | 145.70938 W | F003S010E10 | Kr |
| Caribou Creek | BIG DELTA C-4 | 64.67935 N | 145.71524 W | F003S010E03 | Kr |
| 334-40-11000-2490-3329-4130 | BIG DELTA C-4 | 64.64443 N | 145.50039 W | F003S011E22 | Kr |
| | BIG DELTA C-3 | 64.63370 N | 145.49218 W | F003S011E23 | Kr |
| 334-40-11000-2490-3329-4133 | BIG DELTA C-3 | 64.64275 N | 145.47386 W | F003S011E23 | Kr |
| Goose Creek | BIG DELTA C-3 | 64.65517 N | 145.46769 W | F003S011E14 | Kr |
| 334-40-11000-2490-3329-4138 | BIG DELTA C-3 | 64.65113 N | 145.42933 W | F003S012E18 | Kr |
| South Fork Salcha River | BIG DELTA C-3 | 64.63623 N | 145.42809 W | F003S012E19 | Kr |
| 334-40-11000-2490-3329-4144 | BIG DELTA C-3 | 64.64216 N | 145.39136 W | F003S012E20 | Kr |
| | BIG DELTA C-3 | 64.63814 N | 145.36607 W | F003S012E20 | Kr |
| 334-40-11000-2490-3329-4144-5006 | BIG DELTA C-3 | 64.64288 N | 145.38294 W | F003S012E20 | Kr |
| | BIG DELTA C-3 | 64.63894 N | 145.37903 W | F003S012E20 | Kr |
| 334-40-11000-2490-3329-4147 | BIG DELTA C-3 | 64.64856 N | 145.33726 W | F003S012E16 | Ksr |
| North Fork Salcha River | BIG DELTA C-3 | 64.68228 N | 145.29758 W | F003S012E02 | Ksr |
| 334-40-11000-2490-3329-4147-5010 | BIG DELTA C-3 | 64.66114 N | 145.31804 W | F003S012E15 | Ksr |
| | BIG DELTA C-3 | 64.66362 N | 145.30181 W | F003S012E10 | Ksr |
| 334-40-11000-2490-3329-4150 | BIG DELTA C-3 | 64.64382 N | 145.33600 W | F003S012E21 | Kr |
| | BIG DELTA C-3 | 64.63960 N | 145.33159 W | F003S012E21 | Kr |
| 334-40-11000-2490-3329-4153 | BIG DELTA C-3 | 64.64534 N | 145.31986 W | F003S012E22 | Kr |
| | BIG DELTA C-3 | 64.64878 N | 145.30964 W | F003S012E15 | Kr |

| WATER BODY NUMBER / NAME | MAP SHEET | LAT. | LONG. | PLSS | SPECIES |
|---|---|---|---|---|---|
| 334-40-11000-2490-3329-4155 | BIG DELTA C-3 | 64.64450 N | 145.31860 W | F003S012E22 | Kr |
| | BIG DELTA C-3 | 64.64711 N | 145.30791 W | F003S012E15 | Kr |
| 334-40-11000-2490-3329-4158 | BIG DELTA C-3 | 64.63430 N | 145.28089 W | F003S012E23 | Kr |
| | BIG DELTA C-3 | 64.63181 N | 145.28093 W | F003S012E26 | Kr |
| 334-40-11000-2490-3329-4162 | BIG DELTA C-3 | 64.63237 N | 145.26167 W | F003S012E25 | Kr |
| | BIG DELTA C-3 | 64.62563 N | 145.26339 W | F003S012E25 | Kr |
| 334-40-11000-2490-3329-4168 | BIG DELTA C-3 | 64.62916 N | 145.24483 W | F003S012E25 | Kr |
| | BIG DELTA C-3 | 64.62545 N | 145.24607 W | F003S012E25 | Kr |
| 334-40-11000-2490-3329-4175 | BIG DELTA C-3 | 64.62590 N | 145.19991 W | F003S013E30 | Kr |
| | BIG DELTA C-3 | 64.62287 N | 145.16664 W | F003S013E29 | Kr |
| 334-40-11000-2490-3329-4175-5011 | BIG DELTA C-3 | 64.62788 N | 145.18140 W | F003S013E29 | Kr |
| | BIG DELTA C-3 | 64.63269 N | 145.18226 W | F003S013E20 | Kr |
| 334-40-11000-2490-3329-4178 | BIG DELTA C-3 | 64.62155 N | 145.18302 W | F003S013E29 | Kr |
| | BIG DELTA C-3 | 64.61845 N | 145.17819 W | F003S013E29 | Kr |
| 334-40-11000-2490-3329-4182 | BIG DELTA C-3 | 64.62328 N | 145.14035 W | F003S013E28 | Kr |
| | BIG DELTA C-3 | 64.62045 N | 145.13211 W | F003S013E28 | Kr |
| 334-40-11000-2490-3329-4188 | BIG DELTA C-3 | 64.63223 N | 145.12937 W | F003S013E27 | Kr |
| | BIG DELTA C-3 | 64.63406 N | 145.10680 W | F003S013E22 | Kr |
| 334-40-11000-2490-3329-4191 | BIG DELTA C-3 | 64.64058 N | 145.08148 W | F003S013E23 | Kr |
| Stone Boys Tent Creek | BIG DELTA C-3 | 64.64573 N | 145.08042 W | F003S013E23 | Kr |
| 334-40-11000-2490-3329-4194 | BIG DELTA C-3 | 64.63684 N | 145.06871 W | F003S013E23 | Kr |
| | BIG DELTA C-3 | 64.63148 N | 145.07100 W | F003S013E26 | Kr |
| 334-40-11000-2490-3329-4198 | BIG DELTA C-3 | 64.64112 N | 145.05100 W | F003S013E24 | Kr |
| | BIG DELTA C-3 | 64.63621 N | 145.04367 W | F003S013E24 | Kr |
| 334-40-11000-2490-3329-4201 | BIG DELTA C-3 | 64.65019 N | 145.04022 W | F003S013E13 | Kr |
| | BIG DELTA C-3 | 64.65124 N | 145.05388 W | F003S013E13 | Kr |
| 334-40-11000-2490-3329-4206 | BIG DELTA C-3 | 64.65089 N | 145.02307 W | F003S014E18 | Kr |
| Lower Boulder Creek | BIG DELTA C-2 | 64.64801 N | 144.98254 W | F003S014E17 | Kr |
| 334-40-11000-2490-3329-4209 | BIG DELTA C-3 | 64.65342 N | 145.02200 W | F003S014E18 | Kr |
| | BIG DELTA C-3 | 64.65320 N | 145.03351 W | F003S013E13 | Kr |
| 334-40-11000-2490-3329-4211 | BIG DELTA C-2 | 64.65717 N | 144.97165 W | F003S014E17 | Kr |
| Maiden Creek | BIG DELTA C-2 | 64.66686 N | 144.98011 W | F003S014E08 | Kr |
| 334-40-11000-2490-3329-4220 | BIG DELTA C-2 | 64.65915 N | 144.94141 W | F003S014E16 | Kr |
| Upper Boulder Creek | BIG DELTA C-2 | 64.65461 N | 144.94320 W | F003S014E16 | Kr |

| WATER BODY NUMBER / NAME | MAP SHEET | LAT. | LONG. | PLSS | SPECIES |
|---|---|---|---|---|---|
| 334-40-11000-2490-3329-4222 | BIG DELTA C-2 | 64.65917 N | 144.93959 W | F003S014E16 | Kr |
| | BIG DELTA C-2 | 64.66079 N | 144.90738 W | F003S014E15 | Kr |
| 334-40-11000-2490-3329-4234 | BIG DELTA C-2 | 64.68042 N | 144.88091 W | F003S014E02 | Kr |
| | BIG DELTA C-2 | 64.66656 N | 144.87542 W | F003S014E11 | Kr |
| 334-40-11000-2490-3329-4234-5003 | BIG DELTA C-2 | 64.67790 N | 144.87933 W | F003S014E02 | Kr |
| | BIG DELTA C-2 | 64.69432 N | 144.87379 W | F002S014E35 | Kr |
| 334-40-11000-2490-3329-4235 | BIG DELTA C-2 | 64.67996 N | 144.88189 W | F003S014E02 | Kr |
| | BIG DELTA C-2 | 64.70238 N | 144.86767 W | F002S014E35 | Kr |
| 334-40-11000-2490-3329-4235-5010 | BIG DELTA C-2 | 64.69566 N | 144.88621 W | F002S014E35 | Kr |
| | BIG DELTA C-2 | 64.69129 N | 144.87959 W | F002S014E35 | Kr |
| 334-40-11000-2490-3329-4240 | BIG DELTA C-2 | 64.70207 N | 144.86153 W | F002S014E36 | Kr |
| Porcupine Creek | BIG DELTA C-2 | 64.68212 N | 144.84208 W | F003S014E01 | Kr |
| 334-40-11000-2490-3329-4242 | BIG DELTA C-2 | 64.70186 N | 144.85569 W | F002S014E36 | Kr |
| | BIG DELTA C-2 | 64.69489 N | 144.83293 W | F002S014E36 | Kr |
| 334-40-11000-2490-3329-4249 | BIG DELTA C-2 | 64.70103 N | 144.81775 W | F002S015E31 | Kr |
| | BIG DELTA C-2 | 64.71323 N | 144.83043 W | F002S014E25 | Kr |
| 334-40-11000-2490-3329-4252 | BIG DELTA C-2 | 64.70070 N | 144.80844 W | F002S015E31 | Kr |
| | BIG DELTA C-2 | 64.69434 N | 144.79514 W | F002S015E32 | Kr |
| 334-40-11000-2490-3329-4256 | BIG DELTA C-2 | 64.70454 N | 144.79655 W | F002S015E31 | Kr |
| | BIG DELTA C-2 | 64.70850 N | 144.78544 W | F002S015E29 | Kr |
| 334-40-11000-2490-3329-4256-5008 | BIG DELTA C-2 | 64.70534 N | 144.78894 W | F002S015E29 | Kr |
| | BIG DELTA C-2 | 64.69990 N | 144.77543 W | F002S015E32 | Kr |
| 334-40-11000-2490-3329-4260 | BIG DELTA C-2 | 64.71259 N | 144.76181 W | F002S015E28 | Kr |
| | BIG DELTA C-2 | 64.70716 N | 144.75036 W | F002S015E28 | Kr |
| 334-40-11000-2490-3329-4267 | BIG DELTA C-2 | 64.71951 N | 144.75772 W | F002S015E21 | Kr |
| | BIG DELTA C-2 | 64.72156 N | 144.77654 W | F002S015E20 | Kr |
| 334-40-11000-2490-3329-4268 | BIG DELTA C-2 | 64.71743 N | 144.75921 W | F002S015E28 | Kr |
| | BIG DELTA C-2 | 64.72213 N | 144.73931 W | F002S015E21 | Kr |
| 334-40-11000-2490-3329-4271 | BIG DELTA C-2 | 64.72991 N | 144.74843 W | F002S015E21 | Kr |
| | BIG DELTA C-2 | 64.73073 N | 144.75737 W | F002S015E21 | Kr |
| 334-40-11000-2490-3329-4285 | BIG DELTA C-2 | 64.74106 N | 144.69536 W | F002S015E15 | Kr |
| | BIG DELTA C-2 | 64.74823 N | 144.66534 W | F002S015E11 | Kr |
| 334-40-11000-2490-3329-4290 | BIG DELTA C-2 | 64.74365 N | 144.66575 W | F002S015E14 | Kr |
| | BIG DELTA C-2 | 64.74101 N | 144.65985 W | F002S015E13 | Kr |

| WATER BODY NUMBER / NAME | MAP SHEET | LAT. | LONG. | PLSS | SPECIES |
|---|---|---|---|---|---|
| 334-40-11000-2490-3329-4293 | BIG DELTA C-2 | 64.74956 N | 144.64621 W | F002S015E12 | Kr |
| | BIG DELTA D-2 | 64.75295 N | 144.65209 W | F002S015E12 | Kr |
| 334-40-11000-2490-3329-4296 | BIG DELTA C-2 | 64.74991 N | 144.64161 W | F002S015E12 | Kr |
| | BIG DELTA C-2 | 64.74407 N | 144.63486 W | F002S015E13 | Kr |
| 334-40-11000-2490-3329-4296-5004 | BIG DELTA C-2 | 64.74712 N | 144.63904 W | F002S015E13 | Kr |
| | BIG DELTA C-2 | 64.74241 N | 144.63848 W | F002S015E13 | Kr |
| 334-40-11000-2490-3329-4298 | BIG DELTA D-2 | 64.75129 N | 144.63928 W | F002S015E12 | Kr |
| | BIG DELTA D-2 | 64.75184 N | 144.62791 W | F002S015E12 | Kr |
| 334-40-11000-2490-3329-4304 | BIG DELTA D-2 | 64.76939 N | 144.62920 W | F002S015E01 | Kr |
| | BIG DELTA D-2 | 64.76934 N | 144.61266 W | F002S016E06 | Kr |
| 334-40-11000-2490-3329-4307 | BIG DELTA D-2 | 64.77559 N | 144.62623 W | F002S016E06 | Kr |
| | BIG DELTA D-2 | 64.77712 N | 144.63597 W | F001S015E36 | Kr |
| 334-40-11000-2490-3329-4310 | BIG DELTA D-2 | 64.77745 N | 144.61438 W | F001S016E31 | Kr |
| Stone Boy Creek | BIG DELTA D-2 | 64.77677 N | 144.58610 W | F002S016E05 | Kr |
| 334-40-11000-2490-3329-4315 | BIG DELTA D-2 | 64.78186 N | 144.60690 W | F001S016E31 | Kr |
| | BIG DELTA D-2 | 64.78599 N | 144.61341 W | F001S016E31 | Kr |
| 334-40-11000-2490-3329-4321 | BIG DELTA D-2 | 64.79337 N | 144.59240 W | F001S016E29 | Kr |
| | BIG DELTA D-2 | 64.79685 N | 144.60379 W | F001S016E30 | Kr |
| 334-40-11000-2490-3329-4324 | BIG DELTA D-2 | 64.79868 N | 144.58243 W | F001S016E29 | Kr |
| | BIG DELTA D-2 | 64.79879 N | 144.56572 W | F001S016E29 | Kr |
| 334-40-11000-2490-3329-4324-5005 | BIG DELTA D-2 | 64.79834 N | 144.57518 W | F001S016E29 | Kr |
| | BIG DELTA D-2 | 64.79630 N | 144.56820 W | F001S016E29 | Kr |
| 334-40-11000-2490-3329-4330 | BIG DELTA D-2 | 64.81175 N | 144.55268 W | F001S016E21 | Kr |
| Paldo Creek | BIG DELTA D-2 | 64.81073 N | 144.53822 W | F001S016E21 | Kr |
| 334-40-11000-2490-3329-4338 | BIG DELTA D-2 | 64.82579 N | 144.50563 W | F001S017E07 | Kp |
| Serpentine Creek | BIG DELTA D-2 | 64.81710 N | 144.43790 W | F001S017E07 | Kr |
| 334-40-11000-2490-3338 | FAIRBANKS B-1 | 64.43549 N | 147.04668 W | F005S004E31 | COr,Kp |
| | BIG DELTA B-6 | 64.34542 N | 146.95569 W | F006S004E33 | COr |
| 334-40-11000-2490-3338-4202 | BIG DELTA B-6 | 64.35880 N | 146.98904 W | F006S004E29 | COr,Kp |
| | BIG DELTA B-6 | 64.30749 N | 146.87799 W | F007S004E13 | COs |
| 334-40-11000-2490-3356 | BIG DELTA B-6 | 64.30741 N | 146.80120 W | F007S005E17 | COr |
| | BIG DELTA B-6 | 64.28154 N | 146.77940 W | F007S005E28 | COr |
| 334-40-11000-2490-3362 | BIG DELTA B-6 | 64.25967 N | 146.57664 W | F007S006E33 | COsr |
| Kiana Creek | BIG DELTA A-5 | 64.23089 N | 146.44406 W | F008S007E07 | COr |

| WATER BODY NUMBER / NAME | MAP SHEET | LAT. | LONG. | PLSS | SPECIES |
|---|---|---|---|---|---|
| 334-40-11000-2490-3362-4022 | BIG DELTA A-5 | 64.24585 N | 146.43082 W | F008S007E06 | COpr |
| | BIG DELTA A-5 | 64.24016 N | 146.35038 W | F008S007E10 | COs |
| 334-40-11000-2490-3362-4022-0010 | BIG DELTA A-5 | 64.23758 N | 146.41877 W | F008S007E08 | COpr |
| 334-40-11000-2490-3362-4022-5021 | BIG DELTA A-5 | 64.23745 N | 146.38395 W | F008S007E09 | COs |
| | BIG DELTA A-5 | 64.23595 N | 146.36865 W | F008S007E09 | COs |
| 334-40-11000-2490-3370 | BIG DELTA A-5 | 64.24613 N | 146.28056 W | F008S007E01 | CHs,COsr |
| Clear Creek | BIG DELTA A-4 | 64.16320 N | 145.97854 W | F009S009E04 | COsr |
| 334-40-11000-2490-3370-4030 | BIG DELTA A-5 | 64.19521 N | 146.16153 W | F008S008E28 | COsr |
| | BIG DELTA A-5 | 64.18372 N | 146.14913 W | F008S008E34 | COsr |
| 334-40-11000-2490-3370-4032 | BIG DELTA A-5 | 64.19100 N | 146.14994 W | F008S008E27 | COr |
| | BIG DELTA A-5 | 64.18761 N | 146.13505 W | F008S008E27 | COr |
| 334-40-11000-2490-3370-4036 | BIG DELTA A-5 | 64.18847 N | 146.13025 W | F008S008E27 | COs |
| | BIG DELTA A-5 | 64.18450 N | 146.12177 W | F008S008E34 | COs |
| 334-40-11000-2490-3370-4036-5022 | BIG DELTA A-5 | 64.18450 N | 146.12177 W | F008S008E34 | COs |
| | BIG DELTA A-5 | 64.18354 N | 146.11926 W | F008S008E35 | COs |
| 334-40-11000-2490-3370-4040 | BIG DELTA A-5 | 64.18605 N | 146.09061 W | F008S008E26 | COsr |
| | BIG DELTA A-5 | 64.15545 N | 146.05162 W | F009S009E07 | COs |
| 334-40-11000-2490-3370-4101 | BIG DELTA A-5 | 64.17392 N | 146.05409 W | F008S009E31 | COs |
| | BIG DELTA A-5 | 64.17496 N | 146.04592 W | F008S009E31 | COs |
| 334-40-11000-2490-3373 | BIG DELTA B-5 | 64.25520 N | 146.19019 W | F008S008E05 | COr |
| Tenderfoot Creek | BIG DELTA B-5 | 64.26709 N | 146.20500 W | F007S008E32 | COr |
| 334-40-11000-2490-3375 | BIG DELTA B-5 | 64.25646 N | 146.16049 W | F008S008E04 | CHp,COp,Kp |
| Shaw Creek | BIG DELTA B-3 | 64.41809 N | 145.36699 W | F006S012E04 | Kr |
| 334-40-11000-2490-3375-4015 | BIG DELTA B-5 | 64.26634 N | 146.01795 W | F007S009E32 | COr |
| Caribou Creek | BIG DELTA B-5 | 64.26799 N | 146.00172 W | F007S009E32 | COr |
| 334-40-11000-2490-3375-4021 | BIG DELTA B-4 | 64.35296 N | 145.54474 W | F006S011E34 | Kp |
| Gilles Creek | BIG DELTA B-4 | 64.35753 N | 145.55660 W | F006S011E34 | Kp |
| 334-40-11000-2490-3376 | BIG DELTA A-5 | 64.22439 N | 146.07443 W | F008S008E13 | COs |
| | BIG DELTA A-4 | 64.15610 N | 145.91845 W | F009S009E11 | COs |
| 334-40-11000-2490-3378 | BIG DELTA A-5 | 64.20810 N | 146.00100 W | F008S009E20 | CHs,COr |
| | BIG DELTA A-4 | 64.17181 N | 145.91927 W | F008S009E35 | COr |
| 334-40-11000-2490-3382 | BIG DELTA A-4 | 64.15818 N | 145.87078 W | F009S010E06 | COsr |
| | BIG DELTA A-4 | 64.14447 N | 145.87586 W | F009S010E07 | COsr |

| WATER BODY NUMBER / NAME | MAP SHEET | LAT. | LONG. | PLSS | SPECIES |
|---|---|---|---|---|---|
| 334-40-11000-2490-3390 | BIG DELTA A-4 | 64.15584 N | 145.86003 W | F009S010E07 | CHs,COsr |
| Delta River | BIG DELTA A-4 | 64.13313 N | 145.84816 W | F009S010E18 | CHs,COsr |
| 334-40-11000-2490-3398 | BIG DELTA A-4 | 64.16841 N | 145.79041 W | F009S010E04 | CHs,COsr |
| Blue Creek | BIG DELTA A-4 | 64.17069 N | 145.74829 W | F008S010E34 | COsr |
| 334-40-11000-2490-3407 | BIG DELTA A-4 | 64.16581 N | 145.63264 W | F009S011E05 | CHs,Ksr |
| Goodpaster River | BIG DELTA B-1 | 64.50226 N | 144.18905 W | F005S018E20 | Kr |
| 334-40-11000-2490-3407-4010 | BIG DELTA A-4 | 64.17134 N | 145.60286 W | F008S011E32 | Kr |
| | BIG DELTA A-4 | 64.15239 N | 145.52123 W | F009S011E11 | Kr |
| 334-40-11000-2490-3407-4010-5004 | BIG DELTA A-4 | 64.16996 N | 145.58671 W | F009S011E04 | Kr |
| | BIG DELTA A-4 | 64.16044 N | 145.57510 W | F009S011E03 | Kr |
| 334-40-11000-2490-3407-4020 | BIG DELTA A-4 | 64.16836 N | 145.55265 W | F009S011E03 | Kr |
| | BIG DELTA A-4 | 64.16357 N | 145.54891 W | F009S011E02 | Kr |
| 334-40-11000-2490-3407-4035 | BIG DELTA A-3 | 64.14035 N | 145.40007 W | F009S012E16 | Kr |
| | BIG DELTA A-3 | 64.14626 N | 145.38893 W | F009S012E09 | Kr |
| 334-40-11000-2490-3407-4040 | BIG DELTA A-3 | 64.14246 N | 145.37786 W | F009S012E10 | Kr |
| | BIG DELTA A-3 | 64.13156 N | 145.36150 W | F009S012E15 | Kr |
| 334-40-11000-2490-3407-4046 | BIG DELTA A-3 | 64.14011 N | 145.35548 W | F009S012E14 | Kr |
| | BIG DELTA A-3 | 64.13514 N | 145.32070 W | F009S012E13 | Kr |
| 334-40-11000-2490-3407-4050 | BIG DELTA A-3 | 64.15198 N | 145.32426 W | F009S012E11 | Kr |
| | BIG DELTA A-3 | 64.14211 N | 145.29734 W | F009S012E12 | Kr |
| 334-40-11000-2490-3407-4065 | BIG DELTA A-3 | 64.18604 N | 145.25081 W | F008S013E30 | Kr |
| Liscum Slough | BIG DELTA A-3 | 64.19905 N | 145.25568 W | F008S013E30 | Kr |
| 334-40-11000-2490-3407-4070 | BIG DELTA A-3 | 64.19793 N | 145.19737 W | F008S013E29 | Kr |
| | BIG DELTA A-3 | 64.19239 N | 145.17874 W | F008S013E28 | Kr |
| 334-40-11000-2490-3407-4076 | BIG DELTA A-3 | 64.20469 N | 145.17382 W | F008S013E21 | Ksr |
| South Fork Goodpaster River | BIG DELTA A-2 | 64.19633 N | 144.86586 W | F008S014E25 | Ks |
| 334-40-11000-2490-3407-4076-5016 | BIG DELTA A-3 | 64.19242 N | 145.12625 W | F008S013E26 | Kr |
| | BIG DELTA A-3 | 64.18490 N | 145.12789 W | F008S013E35 | Kr |
| 334-40-11000-2490-3407-4090 | BIG DELTA B-3 | 64.27065 N | 145.15944 W | F007S013E34 | Kr |
| | BIG DELTA B-3 | 64.27657 N | 145.15347 W | F007S013E27 | Kr |
| 334-40-11000-2490-3407-4098 | BIG DELTA B-3 | 64.27751 N | 145.15842 W | F007S013E27 | Kr |
| | BIG DELTA B-3 | 64.28372 N | 145.13098 W | F007S013E27 | Kr |
| 334-40-11000-2490-3407-4115 | BIG DELTA B-3 | 64.28592 N | 145.15850 W | F007S013E27 | Kr |
| Tenmile Creek | BIG DELTA B-3 | 64.30129 N | 145.17096 W | F007S013E16 | Kr |

| WATER BODY NUMBER / NAME | MAP SHEET | LAT. | LONG. | PLSS | SPECIES |
|---|---|---|---|---|---|
| 334-40-11000-2490-3407-4118 | BIG DELTA B-3 | 64.31991 N | 145.09783 W | F007S013E11 | Kr |
| | BIG DELTA B-3 | 64.32045 N | 145.08541 W | F007S013E12 | Kr |
| 334-40-11000-2490-3407-4121 | BIG DELTA B-3 | 64.32638 N | 145.10062 W | F007S013E11 | Kr |
| Sevenmile Creek | BIG DELTA B-3 | 64.33935 N | 145.11404 W | F007S013E02 | Kr |
| 334-40-11000-2490-3407-4125 | BIG DELTA B-3 | 64.32680 N | 145.08548 W | F007S013E12 | Kr |
| | BIG DELTA B-3 | 64.33455 N | 145.07899 W | F007S013E01 | Kr |
| 334-40-11000-2490-3407-4129 | BIG DELTA B-3 | 64.33761 N | 145.03176 W | F007S014E06 | Kr |
| | BIG DELTA B-3 | 64.34096 N | 145.03550 W | F007S014E06 | Kr |
| 334-40-11000-2490-3407-4136 | BIG DELTA B-2 | 64.33214 N | 144.99766 W | F007S014E05 | Kr |
| | BIG DELTA B-2 | 64.33990 N | 144.98457 W | F007S014E04 | Kr |
| 334-40-11000-2490-3407-4140 | BIG DELTA B-2 | 64.34990 N | 144.98675 W | F006S014E33 | Kr |
| | BIG DELTA B-2 | 64.33823 N | 144.94929 W | F007S014E03 | Kr |
| 334-40-11000-2490-3407-4144 | BIG DELTA B-2 | 64.35754 N | 144.97262 W | F006S014E33 | Kr |
| | BIG DELTA B-2 | 64.36157 N | 144.93541 W | F006S014E27 | Kr |
| 334-40-11000-2490-3407-4148 | BIG DELTA B-2 | 64.36530 N | 144.96202 W | F006S014E27 | Kr |
| | BIG DELTA B-2 | 64.36684 N | 144.92957 W | F006S014E26 | Kr |
| 334-40-11000-2490-3407-4150 | BIG DELTA B-2 | 64.37336 N | 144.95604 W | F006S014E22 | Kr |
| Central Creek | BIG DELTA B-2 | 64.38046 N | 144.86456 W | F006S014E24 | Kr |
| 334-40-11000-2490-3407-4150-5014 | BIG DELTA B-2 | 64.38218 N | 144.88809 W | F006S014E24 | Kr |
| | BIG DELTA B-2 | 64.37745 N | 144.87058 W | F006S014E24 | Kr |
| 334-40-11000-2490-3407-4151 | BIG DELTA B-2 | 64.36906 N | 144.96713 W | F006S014E28 | Kr |
| | BIG DELTA B-2 | 64.38323 N | 144.96598 W | F006S014E21 | Kr |
| 334-40-11000-2490-3407-4151-5005 | BIG DELTA B-2 | 64.37216 N | 144.97130 W | F006S014E28 | Kr |
| | BIG DELTA B-2 | 64.37214 N | 144.98334 W | F006S014E28 | Kr |
| 334-40-11000-2490-3407-4156 | BIG DELTA B-2 | 64.37549 N | 144.95304 W | F006S014E22 | Kr |
| | BIG DELTA B-2 | 64.40176 N | 144.93048 W | F006S014E10 | Kr |
| 334-40-11000-2490-3407-4164 | BIG DELTA B-2 | 64.41141 N | 144.95304 W | F006S014E10 | Kr |
| | BIG DELTA B-2 | 64.41197 N | 144.92599 W | F006S014E11 | Kr |
| 334-40-11000-2490-3407-4167 | BIG DELTA B-2 | 64.41412 N | 144.95070 W | F006S014E10 | Kr |
| | BIG DELTA B-2 | 64.42618 N | 144.93682 W | F006S014E03 | Kr |
| 334-40-11000-2490-3407-4168 | BIG DELTA B-2 | 64.42162 N | 144.93267 W | F006S014E03 | Kr |
| | BIG DELTA B-2 | 64.42127 N | 144.92462 W | F006S014E02 | Kr |
| 334-40-11000-2490-3407-4169 | BIG DELTA B-2 | 64.43423 N | 144.93290 W | F005S014E34 | Kr |
| | BIG DELTA B-2 | 64.43082 N | 144.97250 W | F005S014E33 | Kr |

| WATER BODY NUMBER / NAME | MAP SHEET | LAT. | LONG. | PLSS | SPECIES |
|---|---|---|---|---|---|
| 334-40-11000-2490-3407-4175 | BIG DELTA B-2 | 64.44021 N | 144.94547 W | F005S014E34 | Kr |
| | BIG DELTA B-2 | 64.44435 N | 144.96414 W | F005S014E33 | Kr |
| 334-40-11000-2490-3407-4175-5003 | BIG DELTA B-2 | 64.44097 N | 144.94885 W | F005S014E34 | Kr |
| | BIG DELTA B-2 | 64.44036 N | 144.97247 W | F005S014E33 | Kr |
| 334-40-11000-2490-3407-4179 | BIG DELTA B-2 | 64.45072 N | 144.94507 W | F005S014E27 | Kr |
| | BIG DELTA B-2 | 64.46195 N | 144.96010 W | F005S014E22 | Kr |
| 334-40-11000-2490-3407-4187 | BIG DELTA B-2 | 64.47617 N | 144.91359 W | F005S014E14 | Kr |
| Indian Creek | BIG DELTA B-2 | 64.49849 N | 144.94687 W | F005S014E10 | Kr |
| 334-40-11000-2490-3407-4191 | BIG DELTA B-2 | 64.48089 N | 144.90033 W | F005S014E14 | Kr |
| | BIG DELTA B-2 | 64.49432 N | 144.89432 W | F005S014E12 | Kr |
| 334-40-11000-2490-3407-4195 | BIG DELTA B-2 | 64.48163 N | 144.89132 W | F005S014E13 | Kr |
| | BIG DELTA B-2 | 64.49766 N | 144.86569 W | F005S014E12 | Kr |
| 334-40-11000-2490-3407-4207 | BIG DELTA B-2 | 64.48909 N | 144.76660 W | F005S015E09 | Kr |
| | BIG DELTA B-2 | 64.49422 N | 144.77087 W | F005S015E09 | Kr |
| 334-40-11000-2490-3407-4211 | BIG DELTA B-2 | 64.48945 N | 144.76000 W | F005S015E10 | Kr |
| | BIG DELTA B-2 | 64.49648 N | 144.75349 W | F005S015E10 | Kr |
| 334-40-11000-2490-3407-4217 | BIG DELTA B-2 | 64.47521 N | 144.71683 W | F005S015E14 | Kr |
| | BIG DELTA B-2 | 64.48268 N | 144.71457 W | F005S015E14 | Kr |
| 334-40-11000-2490-3407-4221 | BIG DELTA B-2 | 64.46813 N | 144.67612 W | F005S015E24 | Kr |
| Glacier Creek | BIG DELTA B-2 | 64.50400 N | 144.68250 W | F005S015E13 | Kr |
| 334-40-11000-2490-3407-4227 | BIG DELTA B-2 | 64.48317 N | 144.62150 W | F005S016E17 | Kr |
| | BIG DELTA B-2 | 64.49080 N | 144.62774 W | F005S016E08 | Kr |
| 334-40-11000-2490-3407-4233 | BIG DELTA B-2 | 64.48593 N | 144.59849 W | F005S016E16 | Kr |
| | BIG DELTA B-2 | 64.49469 N | 144.59941 W | F005S016E09 | Kr |
| 334-40-11000-2490-3407-4238 | BIG DELTA B-2 | 64.48690 N | 144.57374 W | F005S016E16 | Kr |
| | BIG DELTA B-2 | 64.48044 N | 144.57190 W | F005S016E16 | Kr |
| 334-40-11000-2490-3407-4251 | BIG DELTA B-1 | 64.48151 N | 144.33948 W | F005S017E16 | Kr |
| Slate Creek | BIG DELTA B-1 | 64.48764 N | 144.32440 W | F005S017E16 | Kr |
| 334-40-11000-2490-3407-4254 | BIG DELTA B-1 | 64.47036 N | 144.25455 W | F005S018E20 | Kr |
| Tibbs Creek | BIG DELTA B-1 | 64.39094 N | 144.27281 W | F005S018E20 | Kr |
| 334-40-11000-2490-3407-4501 | BIG DELTA B-1 | 64.47038 N | 144.24743 W | F005S018E19 | Ks |
| Eisenmenger Fork | BIG DELTA B-1 | 64.43864 N | 144.08453 W | F005S018E | Kp |
| 334-40-11000-2490-3407-4501-5011 | BIG DELTA B-1 | 64.43864 N | 144.08453 W | F005S019E30 | Kp |
| | BIG DELTA B-1 | 64.45655 N | 144.00112 W | F005S019E30 | Kr |

| WATER BODY NUMBER / NAME | MAP SHEET | LAT. | LONG. | PLSS | SPECIES |
|---|---|---|---|---|---|
| 334-40-11000-2490-3408 | BIG DELTA A-4 | 64.14831 N | 145.63531 W | F009S011E08 | CHs,COsr |
| Bluff Cabin Creek | BIG DELTA A-4 | 64.14977 N | 145.67757 W | F009S011E07 | COsr |
| 334-40-11000-2490-3412 | BIG DELTA A-4 | 64.11185 N | 145.60033 W | F009S011E28 | CHs,COp |
| | BIG DELTA A-4 | 64.09289 N | 145.59791 W | F009S011E33 | CHs,COsr |
| 334-40-11000-2490-3412-0010 | BIG DELTA A-4 | 64.08461 N | 145.59733 W | F009S011E33 | COsr |
| Clearwater Lake | | | | | |
| 334-40-11000-2490-3412-4004 | BIG DELTA A-4 | 64.10448 N | 145.60310 W | F009S011E28 | COr |
| *Clearwater Lake Outlet Slough | BIG DELTA A-4 | 64.09226 N | 145.60115 W | F009S011E33 | COr |
| 334-40-11000-2490-3416 | BIG DELTA A-4 | 64.10207 N | 145.56124 W | F009S011E27 | CHs,COsr |
| Clearwater Creek | BIG DELTA A-3 | 64.00378 N | 145.20954 W | F010S013E33 | CHs,COsr |
| 334-40-11000-2490-3416-4001 | BIG DELTA A-4 | 64.09187 N | 145.54470 W | F009S011E35 | CHs,COsr |
| *One Mile Slough | BIG DELTA A-3 | 64.08603 N | 145.46558 W | F009S012E31 | CHs,COsr |
| 334-40-11000-2490-3416-4004 | BIG DELTA A-4 | 64.06915 N | 145.50064 W | F010S011E12 | COsr |
| | BIG DELTA A-4 | 64.07047 N | 145.51333 W | F010S011E01 | COsr |
| 334-40-11000-2490-3416-4005 | BIG DELTA A-3 | 64.06772 N | 145.49446 W | F010S011E12 | COsr |
| | BIG DELTA A-3 | 64.06655 N | 145.47677 W | F010S012E07 | COsr |
| 334-40-11000-2490-3416-4006 | BIG DELTA A-3 | 64.06464 N | 145.48454 W | F010S012E07 | COsr |
| | BIG DELTA A-3 | 64.06370 N | 145.48254 W | F010S012E07 | COsr |
| 334-40-11000-2490-3416-4007 | BIG DELTA A-3 | 64.06266 N | 145.47012 W | F010S012E07 | COsr |
| *Barb Spring | BIG DELTA A-3 | 64.06641 N | 145.46968 W | F010S012E07 | COsr |
| 334-40-11000-2490-3416-4008 | BIG DELTA A-3 | 64.06104 N | 145.46847 W | F010S012E07 | COsr |
| | BIG DELTA A-3 | 64.06069 N | 145.47215 W | F010S012E07 | COsr |
| 334-40-11000-2490-3416-4009 | BIG DELTA A-3 | 64.06249 N | 145.45050 W | F010S012E08 | COsr |
| *Kenna Spring | BIG DELTA A-3 | 64.06308 N | 145.44837 W | F010S012E08 | COsr |
| 334-40-11000-2490-3416-4011 | BIG DELTA A-3 | 64.05623 N | 145.43513 W | F010S012E08 | COsr |
| *Parker Spring | BIG DELTA A-3 | 64.06191 N | 145.44113 W | F010S012E08 | COsr |
| 334-40-11000-2490-3416-4012 | BIG DELTA A-3 | 64.05211 N | 145.42070 W | F010S012E16 | COsr |
| | BIG DELTA A-3 | 64.04974 N | 145.40191 W | F010S012E16 | COsr |
| 334-40-11000-2490-3416-4013 | BIG DELTA A-3 | 64.05401 N | 145.42901 W | F010S012E17 | COs |
| *Isaac Slough | BIG DELTA A-3 | 64.05571 N | 145.43455 W | F010S012E08 | COs |
| 334-40-11000-2490-3416-4015 | BIG DELTA A-3 | 64.05547 N | 145.38297 W | F010S012E10 | COr |
| *Dave Spring | BIG DELTA A-3 | 64.05748 N | 145.38026 W | F010S012E10 | COr |
| 334-40-11000-2490-3416-4018 | BIG DELTA A-3 | 64.04817 N | 145.37158 W | F010S012E15 | COr |
| *Buns Spring | BIG DELTA A-3 | 64.04048 N | 145.36621 W | F010S012E22 | COr |

| WATER BODY NUMBER / NAME | MAP SHEET | LAT. | LONG. | PLSS | SPECIES |
|---|---|---|---|---|---|
| 334-40-11000-2490-3416-4020 | BIG DELTA A-3 | 64.04703 N | 145.34553 W | F010S012E14 | CHs,COs |
| Sawmill Creek | MT HAYES D-3 | 63.98656 N | 145.25148 W | F011S013E05 | CHs,COs |
| 334-40-11000-2490-3416-4020-5010 | BIG DELTA A-3 | 64.03911 N | 145.33759 W | F010S012E23 | CHs,COsr |
| | BIG DELTA A-3 | 64.02978 N | 145.34117 W | F010S012E23 | CHs,COsr |
| 334-40-11000-2490-3416-4020-5014 | BIG DELTA A-3 | 64.03750 N | 145.32539 W | F010S012E23 | COr |
| *Fronty Spring | BIG DELTA A-3 | 64.03164 N | 145.32636 W | F010S012E23 | COr |
| 334-40-11000-2490-3416-4020-5020 | BIG DELTA A-3 | 64.02388 N | 145.30254 W | F010S012E25 | CHs,COsr |
| Granite Creek | MT HAYES D-3 | 63.99322 N | 145.29511 W | F011S012E01 | CHs,COsr |
| 334-40-11000-2490-3416-4030 | BIG DELTA A-3 | 64.01445 N | 145.25901 W | F010S013E30 | CHs,COsr |
| | BIG DELTA A-3 | 64.00148 N | 145.24055 W | F010S013E32 | CHs,COsr |
| 334-40-11000-2490-3416-4030-5007 | BIG DELTA A-3 | 64.00813 N | 145.24544 W | F010S013E32 | CHsr,COsr |
| | BIG DELTA A-3 | 64.00267 N | 145.23314 W | F010S013E32 | CHsr,COsr |
| 334-40-11000-2490-3438 | MT HAYES C-2 | 63.72068 N | 144.62623 W | F014S016E10 | COp |
| Johnson River | MT HAYES C-2 | 63.70720 N | 144.73746 W | F014S015E13 | COp |
| 334-40-11000-2490-3438-4020 | MT HAYES C-2 | 63.70720 N | 144.73746 W | F014S015E13 | COs |
| | MT HAYES C-2 | 63.71638 N | 144.75773 W | F014S015E12 | COs |
| 334-40-11000-2490-3440 | MT HAYES C-2 | 63.71050 N | 144.58514 W | F014S016E11 | CHp |
| Johnson Slough | MT HAYES C-1 | 63.71104 N | 144.38788 W | C022N005E02 | CHp |
| 334-40-11000-2490-3450 | MT HAYES C-1 | 63.71414 N | 144.12222 W | C022N007E06 | CHs |
| | MT HAYES C-1 | 63.69661 N | 144.06848 W | C022N007E09 | CHs |
| 334-40-11000-2490-3660 | TANACROSS B-4 | 63.36369 N | 142.84076 W | C018N013E01 | COp |
| Tok River | TANACROSS A-5 | 63.12851 N | 143.27363 W | C016N011E35 | COp |
| 334-40-11000-2490-3660-4020 | TANACROSS A-5 | 63.12851 N | 143.27363 W | C016N011E35 | COp |
| *Tok Overflow #1 | TANACROSS A-5 | 63.11281 N | 143.31375 W | C015N011E03 | COs |
| 334-40-11000-2490-3702 | TANACROSS A-2 | 63.04623 N | 141.86052 W | C015N019E29 | CHp,COp |
| Nabesna River | NABESNA D-2 | 62.98407 N | 141.95837 W | C014N018E23 | CHp,COp |
| 334-40-11000-2490-3703 | TANACROSS A-2 | 63.04623 N | 141.86052 W | C015N019E29 | CHp |
| Chisana River | NABESNA B-2 | 62.28175 N | 141.81530 W | C006N019E24 | CHs |
| 334-40-11000-2493 | TANANA A-3 | 65.22839 N | 151.43877 W | F005N019W27 | CHs,COr,Kr |
| Schieffelin Creek | TANANA A-3 | 65.22820 N | 151.44651 W | F005N019W27 | COr,Kr |
| 334-40-11000-2498 | TANANA A-3 | 65.18342 N | 151.46841 W | F004N019W08 | Kr |
| | TANANA A-3 | 65.18212 N | 151.46075 W | F004N019W08 | Kr |
| 334-40-11000-2499 | TANANA B-3 | 65.25929 N | 151.36412 W | F005N019W13 | Kr |
| Quartz Creek | TANANA B-3 | 65.26210 N | 151.36416 W | F005N019W13 | Kr |

| WATER BODY NUMBER / NAME | MAP SHEET | LAT. | LONG. | PLSS | SPECIES |
|---|---|---|---|---|---|
| 334-40-11000-2503 | TANANA B-3 | 65.26054 N | 151.30467 W | F005N018W17 | CHs,Ksr |
| Morelock Creek | TANANA B-3 | 65.30005 N | 151.29585 W | F006N018W32 | CHs,Ksr |
| 334-40-11000-2504 | TANANA B-3 | 65.25286 N | 151.24087 W | F005N018W22 | Kr |
| Cheyenne Creek | TANANA A-3 | 65.24649 N | 151.23531 W | F005N018W22 | Kr |
| 334-40-11000-2508 | TANANA B-3 | 65.29350 N | 151.12858 W | F005N017W06 | CHp,Kr |
| Jordan Creek | TANANA B-3 | 65.29449 N | 151.12140 W | F005N017W06 | Kr |
| 334-40-11000-2520 | TANANA B-3 | 65.34415 N | 151.00214 W | F006N017W14 | Kr |
| Texas Creek | TANANA B-2 | 65.34475 N | 150.99447 W | F006N017W14 | Kr |
| 334-40-11000-2523 | TANANA B-2 | 65.36159 N | 150.99695 W | F006N017W11 | CHs,Kr |
| Bear Creek | TANANA B-3 | 65.40784 N | 151.10948 W | F007N017W29 | CHs |
| 334-40-11000-2529 | TANANA B-2 | 65.41121 N | 150.89496 W | F007N016W29 | Kr |
| | TANANA B-2 | 65.41189 N | 150.89984 W | F007N016W29 | Kr |
| 334-40-11000-2533 | TANANA B-2 | 65.42537 N | 150.80409 W | F007N016W23 | CHs |
| Canyon Creek | TANANA B-2 | 65.46813 N | 150.81893 W | F007N016W03 | CHs |
| 334-40-11000-2538 | TANANA B-2 | 65.42779 N | 150.75666 W | F007N016W13 | CHp,Kp |
| Garnet Creek | TANANA B-2 | 65.39507 N | 150.77031 W | F007N016W36 | CHp,Kp |
| 334-40-11000-2539 | TANANA B-2 | 65.43319 N | 150.75520 W | F007N016W13 | Kr |
| | TANANA B-2 | 65.43458 N | 150.75771 W | F007N016W13 | Kr |
| 334-40-11000-2549 | TANANA B-2 | 65.46517 N | 150.68630 W | F007N015W05 | CHs,Kr |
| Moose Creek | TANANA B-2 | 65.46568 N | 150.68791 W | F007N015W05 | CHs,Kr |
| 334-40-11000-2571 | TANANA B-2 | 65.49791 N | 150.55986 W | F008N015W25 | Kr |
| Roadhouse Creek | TANANA C-2 | 65.50070 N | 150.55870 W | F008N015W24 | Kr |
| 334-40-11000-2590 | TANANA B-1 | 65.48260 N | 150.28306 W | F008N013W32 | Kr |
| Russian Creek | TANANA B-1 | 65.47931 N | 150.27334 W | F008N013W32 | Kr |
| 334-40-11000-2599 | TANANA C-1 | 65.51733 N | 150.16263 W | F008N013W14 | CHs,COp,Kp |
| Squaw Creek | TANANA C-2 | 65.62972 N | 150.51991 W | F009N014W05 | Kr |
| 334-40-11000-2600 | TANANA C-1 | 65.51788 N | 150.14102 W | F008N013W13 | CHs,Kr |
| Minook Creek | TANANA B-1 | 65.30255 N | 150.13882 W | F006N013W36 | CHp |
| 334-40-11000-2600-3045 | TANANA B-1 | 65.45276 N | 150.10736 W | F007N012W07 | Kr |
| Hoosier Creek | TANANA B-1 | 65.43812 N | 150.06137 W | F007N012W17 | Kr |
| 334-40-11000-2605 | TANANA C-1 | 65.60371 N | 150.17927 W | F009N013W13 | Kr |
| Sarah Creek | TANANA C-1 | 65.60286 N | 150.18559 W | F009N013W13 | Kr |
| 334-40-11000-2629 | LIVENGOOD C-6 | 65.63892 N | 149.92698 W | F009N011W06 | Kr |
| Twentymile Creek | LIVENGOOD C-6 | 65.64079 N | 149.92156 W | F009N011W06 | Kr |

| WATER BODY NUMBER / NAME | MAP SHEET | LAT. | LONG. | PLSS | SPECIES |
|---|---|---|---|---|---|
| 334-40-11000-2650 | LIVENGOOD C-6 | 65.67172 N | 149.81586 W | F010N011W27 | CHs,Kp |
| Hess Creek | LIVENGOOD C-5 | 65.71800 N | 149.47272 W | F010N009W05 | CHp,Kp |
| 334-40-11000-2650-3202 | LIVENGOOD C-5 | 65.71800 N | 149.47272 W | F010N009W05 | CHp,Kr |
| Troublesome Creek | LIVENGOOD C-5 | 65.68929 N | 149.38744 W | F010N009W15 | CHp,Kr |
| 334-40-11000-2656 | LIVENGOOD C-6 | 65.75000 N | 149.79007 W | F011N011W26 | Kr |
| Isom Creek | LIVENGOOD D-6 | 65.75078 N | 149.78672 W | F011N011W26 | Kr |
| 334-40-11000-2661 | TANANA D-1 | 65.79226 N | 150.11111 W | F011N012W08 | COr,Kr |
| | TANANA D-1 | 65.79311 N | 150.11245 W | F011N012W08 | COr,Kr |
| 334-40-11000-2665 | TANANA D-1 | 65.80660 N | 150.07472 W | F011N012W04 | COr,Kr |
| | TANANA D-1 | 65.80745 N | 150.07667 W | F011N012W04 | COr,Kr |
| 334-40-11000-2681 | LIVENGOOD D-6 | 65.84860 N | 149.90646 W | F012N011W20 | CHs,COp,Kr |
| Big Salt River | TANANA D-1 | 65.87084 N | 150.49919 W | F012N014W16 | Kr |
| 334-40-11000-2685 | LIVENGOOD D-6 | 65.87726 N | 149.79553 W | F012N011W11 | CHs,Ks |
| Ray River | TANANA D-1 | 65.98858 N | 150.38896 W | F013N013W06 | CHs |
| 334-40-11000-2703 | BEAVER A-5 | 66.00649 N | 149.26095 W | F014N008W28 | CHp |
| Dall River | BEAVER A-6 | 66.22145 N | 149.71105 W | F016N010W08 | CHp |
| 334-40-11000-2799 | BEAVER A-2 | 66.23503 N | 147.89381 W | F016N002W02 | CHp,COp,Kp |
| Hodzana Slough | BEAVER B-2 | 66.28104 N | 147.72105 W | F017N001W22 | CHp,COp,Kp |
| 334-40-11000-2799-3004 | BEAVER B-2 | 66.28182 N | 147.71076 W | F017N001W23 | CHp,COp,Kp |
| Hodzana River | BEAVER C-4 | 66.71338 N | 148.83420 W | F022N006W22 | CHs |
| 334-40-11000-2800 | BEAVER A-2 | 66.23530 N | 147.89123 W | F016N002W02 | CHp,COp,Kp |
| | BEAVER A-2 | 66.20945 N | 147.55494 W | F016N001E16 | CHp,COp,Kp |
| 334-40-11000-2805 | BEAVER B-2 | 66.27321 N | 147.69151 W | F017N001W26 | CHp,COp,Kp,SFp,Wp |
| Whirlpool Slough | BEAVER B-2 | 66.28515 N | 147.64539 W | F017N001W24 | CHp,COp,Kp,SFp,Wp |
| 334-40-11000-2810 | BEAVER A-2 | 66.24960 N | 147.61610 W | F017N001E31 | CHp,COp,Kp |
| Beaver Slough | BEAVER B-1 | 66.30016 N | 147.43619 W | F017N001E13 | CHp,COp,Kp |
| 334-40-11000-2810-3100 | BEAVER A-2 | 66.20945 N | 147.55494 W | F016N001E16 | CHp,COp,Kp |
| Beaver Creek | LIVENGOOD B-1 | 65.38834 N | 147.13555 W | F007N003E33 | Ks |
| 334-40-11000-2810-3100-4200 | CIRCLE D-6 | 65.80495 N | 146.64959 W | F011N005E02 | CHp,Kr |
| Victoria Creek | CIRCLE D-6 | 65.82593 N | 147.00000 W | F012N004E31 | CHp |
| 334-40-11000-2810-3100-4340 | LIVENGOOD B-1 | 65.38834 N | 147.13555 W | F007N003E33 | Ks |
| Nome Creek | LIVENGOOD B-1 | 65.36665 N | 147.07388 W | F006N003E11 | Ks |
| 334-40-11000-2810-3100-4340-5020 | LIVENGOOD B-1 | 65.36625 N | 147.08798 W | F006N003E11 | Ksr |
| Ophir Creek | LIVENGOOD B-1 | 65.36291 N | 147.08389 W | F006N003E11 | Ksr |

| WATER BODY NUMBER / NAME | MAP SHEET | LAT. | LONG. | PLSS | SPECIES |
|---|---|---|---|---|---|
| 334-40-11000-2820 | BEAVER B-1 | 66.31176 N | 147.49573 W | F017N001E11 | CHp,COp,Kp |
| | BEAVER B-1 | 66.34660 N | 147.37972 W | F018N002E32 | CHp,COp,Kp |
| 334-40-11000-2820-3010 | BEAVER B-1 | 66.31491 N | 147.37843 W | F017N002E08 | CHp,COp,Kp |
| Fish Slough | BEAVER B-1 | 66.32846 N | 147.23644 W | F017N002E01 | CHp,COp,Kp |
| 334-40-11000-2831 | BEAVER B-1 | 66.33611 N | 147.24701 W | F018N002E36 | CHp,COp,Kp |
| Jack Uheen Slough | BEAVER B-1 | 66.40155 N | 147.13874 W | F018N003E09 | CHp,COp,Kp |
| 334-40-11000-2860 | FORT YUKON B-6 | 66.45073 N | 146.83650 W | F019N004E26 | CHp,COp,Kp,SFp |
| Lower Birch Creek Slough | FORT YUKON B-6 | 66.47267 N | 146.59800 W | F019N005E13 | CHp,COp,Kp,SFp |
| 334-40-11000-2860-3030 | FORT YUKON B-6 | 66.44608 N | 146.64182 W | F019N005E27 | CHp,COp,Kp,SFp |
| Lower Mouth Birch Creek | FORT YUKON B-4 | 66.27048 N | 145.50593 W | F017N010E25 | CHp,COp,Kp,SFp |
| 334-40-11000-2860-3030-4080 | FORT YUKON B-4 | 66.27048 N | 145.50593 W | F017N010E25 | CHp,COp,Kp,SFp |
| Birch Creek | CIRCLE B-4 | 65.38793 N | 145.72054 W | F007N010E32 | Kr |
| 334-40-11000-2860-3030-4080-5100 | CIRCLE D-1 | 65.76942 N | 144.31899 W | F011N016E24 | Kr |
| Bluff Creek | CIRCLE D-1 | 65.77722 N | 144.34887 W | F011N016E14 | Kr |
| 334-40-11000-2860-3030-4080-5120 | FORT YUKON A-2 | 66.12844 N | 144.84388 W | F015N014E17 | CHp,SFp |
| Preacher Creek | FORT YUKON A-2 | 66.12377 N | 144.83964 W | F015N014E17 | CHp,SFp |
| 334-40-11000-2860-3030-4080-5200 | CIRCLE B-1 | 65.42685 N | 144.27594 W | F007N017E17 | Kr |
| Birch Creek | CIRCLE B-1 | 65.41381 N | 144.29438 W | F007N017E20 | Kr |
| 334-40-11000-2860-3030-4080-5211 | CIRCLE B-1 | 65.36156 N | 144.28468 W | F006N017E21 | Kr |
| *Clutch Creek | CIRCLE B-1 | 65.36154 N | 144.28283 W | F006N017E21 | Kr |
| 334-40-11000-2860-3030-4080-5311 | CIRCLE B-2 | 65.32418 N | 144.52913 W | F006N016E30 | Kr |
| Sheep Creek | CIRCLE B-2 | 65.32345 N | 144.53398 W | F006N016E30 | Kr |
| 334-40-11000-2860-3030-4080-5336 | CIRCLE B-2 | 65.35243 N | 144.67003 W | F006N015E07 | Kr |
| Portage Creek | CIRCLE B-2 | 65.35589 N | 144.67925 W | F006N015E07 | Kr |
| 334-40-11000-2860-3030-4080-5340 | CIRCLE B-2 | 65.34019 N | 144.74794 W | F006N015E18 | Kr |
| Harrison Creek | CIRCLE B-2 | 65.34392 N | 144.75257 W | F006N015E18 | Kr |
| 334-40-11000-2860-3030-4080-5611 | CIRCLE B-4 | 65.38804 N | 145.72076 W | F007N010E32 | Kr |
| North Fork Birch Creek | CIRCLE B-4 | 65.39442 N | 145.74033 W | F007N010E32 | Kr |
| 334-40-11000-2860-3030-4080-5611-6003 | CIRCLE B-4 | 65.39442 N | 145.74033 W | F007N010E32 | Kr |
| Twelvemile Creek | CIRCLE B-4 | 65.40182 N | 145.74790 W | F007N010E29 | Kr |
| 334-40-11000-2863 | FORT YUKON B-6 | 66.46656 N | 146.85567 W | F019N004E14 | CHp |
| Hadweenzic River | BEAVER C-1 | 66.72723 N | 147.10570 W | F022N003E16 | CHp |
| 334-40-11000-2870 | FORT YUKON B-6 | 66.49684 N | 146.66540 W | F019N005E03 | CHp,COp,Kp,SFp,Wp |
| | FORT YUKON C-6 | 66.50872 N | 146.54161 W | F019N006E06 | CHp,COp,Kp,SFp,Wp |

| WATER BODY NUMBER / NAME | MAP SHEET | LAT. | LONG. | PLSS | SPECIES |
|---|---|---|---|---|---|
| 334-40-11000-2900 | FORT YUKON C-5 | 66.52658 N | 146.20290 W | F020N007E26 | CHp,COp,Kp,SFp |
| Upper Mouth Birch Creek | FORT YUKON B-4 | 66.27048 N | 145.50593 W | F017N010E25 | CHp,COp,Kp,SFp |
| 334-40-11000-2925 | FORT YUKON C-5 | 66.60899 N | 146.00691 W | F021N008E34 | CHs,Kp |
| Teedriinjik River (Chandalar River) | CHANDALAR A-3 | 67.17009 N | 148.30368 W | F027N003W18 | CHp,Ks |
| 334-40-11000-2925-3062 | FORT YUKON C-4 | 66.66797 N | 145.94004 W | F021N008E02 | CHp,Kp |
| Christian River | FORT YUKON D-4 | 66.89549 N | 145.55875 W | F024N010E13 | Kp |
| 334-40-11000-2925-3250 | CHANDALAR A-1 | 67.10012 N | 147.24159 W | F026N002E11 | CHs,Kp |
| East Fork Chandalar River | CHRISTIAN C-5 | 67.63381 N | 146.06887 W | F032N008E06 | CHs |
| 334-40-11000-2925-3250-4019 | CHRISTIAN B-6 | 67.30194 N | 146.95903 W | F029N003E13 | Kr |
| Coal River | CHRISTIAN B-6 | 67.30288 N | 146.94708 W | F029N003E13 | Kr |
| 334-40-11000-2925-3250-4020 | CHRISTIAN B-6 | 67.29989 N | 146.87988 W | F029N004E23 | Kr |
| Cornucopia Creek | CHRISTIAN B-6 | 67.29892 N | 146.87879 W | F029N004E23 | Kr |
| 334-40-11000-2925-3250-4039 | CHRISTIAN C-5 | 67.51735 N | 146.22504 W | F031N007E16 | Kr |
| Lush Creek | CHRISTIAN C-5 | 67.51718 N | 146.22783 W | F031N007E16 | Kr |
| 334-40-11000-2925-3270 | CHANDALAR A-2 | 67.10794 N | 147.65705 W | F026N001W01 | CHp |
| Funchion Creek | CHANDALAR A-2 | 67.12660 N | 147.64906 W | F027N001W36 | CHp |
| 334-40-11000-2925-3340 | CHANDALAR A-3 | 67.17009 N | 148.30368 W | F027N003W18 | CHp,Kp |
| Middle Fork Chandalar River | CHANDALAR C-2 | 67.64129 N | 147.60906 W | F033N001E31 | CHs,Kp |
| 334-40-11000-2925-3350 | CHANDALAR A-3 | 67.17009 N | 148.30368 W | F027N003W18 | Ks |
| Teedriinjik River (North Fork Chandalar) | CHANDALAR B-4 | 67.47516 N | 148.66912 W | F031N005W33 | Kp |
| 334-40-11000-2925-3350-0030 | CHANDALAR B-4 | 67.48592 N | 148.60327 W | F031N005W26 | Kp |
| Chandalar Lake | | | | | |
| 334-40-11000-2925-3350-4371 | CHANDALAR A-3 | 67.17602 N | 148.36734 W | F027N004W11 | Kr |
| Monarch Creek | CHANDALAR A-3 | 67.14608 N | 148.43563 W | F027N004W21 | Kr |
| 334-40-11000-2925-3350-4391 | CHANDALAR A-4 | 67.18812 N | 148.51621 W | F027N004W06 | Ks |
| West Fork Chandalar River | CHANDALAR A-5 | 67.15958 N | 149.04274 W | F027N007W15 | Kp |
| 334-40-11000-2925-3350-4391-5021 | CHANDALAR A-5 | 67.15958 N | 149.04274 W | F027N007W15 | Kr |
| | CHANDALAR A-5 | 67.14903 N | 149.03953 W | F027N007W23 | Kr |
| 334-40-11000-2925-3350-4421 | CHANDALAR B-4 | 67.28086 N | 148.80347 W | F028N006W02 | Kp |
| Crooked Creek | CHANDALAR B-4 | 67.29628 N | 148.89647 W | F029N006W33 | Kr |
| 334-40-11000-2925-3350-4451 | CHANDALAR B-4 | 67.46016 N | 148.72684 W | F030N005W05 | Kr |
| Schrader Creek | CHANDALAR B-4 | 67.45911 N | 148.73073 W | F030N005W06 | Kr |
| 334-40-11000-slough1 | NULATO D-4 | 64.87178 N | 157.70526 W | K007S006E20 | CHp,COp,Kp,Pp,Sp,SFp,Wp |
| Yukon River | NULATO D-4 | 64.85596 N | 157.53085 W | K007S007E30 | CHp,COp,Kp,Pp,Sp,SFp,Wp |

| WATER BODY NUMBER / NAME | MAP SHEET | LAT. | LONG. | PLSS | SPECIES |
|---|---|---|---|---|---|
| 334-45-11000 | FORT YUKON C-3 | 66.56939 N | 145.31311 W | F020N011E12 | CHp,COp,Kp,SFp,Wp |
| Yukon River | EAGLE C-1 | 64.68163 N | 141.00390 W | F003S033E01 | CHp,COp,Kp,Wp |
| 334-45-11000-2001 | FORT YUKON C-3 | 66.57090 N | 145.31003 W | F020N011E12 | CHp,COp,Kp |
| Porcupine River | COLEEN B-1 | 67.41062 N | 141.00275 W | F030N030E22 | CHp,COp,Kp |
| 334-45-11000-2001-3050 | FORT YUKON C-2 | 66.64467 N | 144.91928 W | F021N013E15 | CHp,COp,Kp |
| Black River Slough | FORT YUKON C-2 | 66.69549 N | 144.69633 W | F022N014E34 | CHp,COp,Kp |
| 334-45-11000-2001-3050-4030 | FORT YUKON C-2 | 66.66523 N | 144.72790 W | F021N014E09 | CHp,COp,Kp |
| | FORT YUKON C-2 | 66.67354 N | 144.63203 W | F021N014E02 | CHp,COp,Kp |
| 334-45-11000-2001-3050-4040 | FORT YUKON C-2 | 66.68726 N | 144.69781 W | F022N014E34 | CHp,COp,Kp |
| Draanjik River | BLACK RIVER A-3 | 66.15303 N | 142.31750 W | F015N026E06 | CHp |
| 334-45-11000-2001-3050-4040-5301 | BLACK RIVER C-4 | 66.54551 N | 142.59597 W | F020N024E22 | CHs,Ks |
| Salmon Fork Black River | BLACK RIVER C-1 | 66.54417 N | 141.00261 W | F020N031E24 | CHs,Ks |
| 334-45-11000-2001-3050-4040-5301-6075 | BLACK RIVER C-3 | 66.51643 N | 142.09161 W | F020N026E36 | CHs,Kr |
| Kevinjik Creek | BLACK RIVER C-3 | 66.59758 N | 142.10352 W | F021N026E33 | CHs |
| 334-45-11000-2001-3050-4040-5301-6075-7022 | BLACK RIVER C-3 | 66.59758 N | 142.10352 W | F021N026E33 | CHs |
| | BLACK RIVER C-3 | 66.62527 N | 142.09956 W | F021N026E21 | CHs |
| 334-45-11000-2001-3050-4040-5301-6081 | BLACK RIVER C-2 | 66.50795 N | 141.81975 W | F019N028E06 | Kr |
| Tetthajik Creek | BLACK RIVER C-2 | 66.50997 N | 141.81051 W | F019N028E06 | Kr |
| 334-45-11000-2001-3050-4040-5301-6090 | BLACK RIVER B-2 | 66.43834 N | 141.51381 W | F019N029E27 | Kr |
| Runt Creek | BLACK RIVER B-2 | 66.43816 N | 141.51241 W | F019N029E27 | Kr |
| 334-45-11000-2001-3050-4040-5301-6098 | BLACK RIVER B-1 | 66.45248 N | 141.48861 W | F019N029E34 | Kr |
| Salmon Fork Black River | BLACK RIVER B-1 | 66.45692 N | 141.47151 W | F019N029E34 | Kr |
| 334-45-11000-2001-3050-4040-5301-6100 | BLACK RIVER B-1 | 66.45880 N | 141.46471 W | F019N029E34 | Kr |
| Drifting Snow Creek | BLACK RIVER B-1 | 66.45045 N | 141.44123 W | F019N029E34 | Kr |
| 334-45-11000-2001-3050-4040-5301-6201 | BLACK RIVER C-1 | 66.51258 N | 141.16604 W | F019N031E17 | Kr |
| Rice Gulch Creek | BLACK RIVER C-1 | 66.51372 N | 141.17028 W | F019N031E17 | Kr |
| 334-45-11000-2001-3050-4040-5339 | BLACK RIVER A-3 | 66.15303 N | 142.31750 W | F015N026E06 | CHp |
| Grayling Fork Black River | BLACK RIVER A-3 | 66.19695 N | 142.15342 W | F016N026E24 | CHp |
| 334-45-11000-2001-3075 | FORT YUKON C-2 | 66.73975 N | 144.56872 W | F022N015E18 | CHp,COp,Kp |
| Sheenjek River | COLEEN D-6 | 67.82227 N | 143.53873 W | F035N019E30 | Kp |
| 334-45-11000-2001-3075-4301 | COLEEN C-6 | 67.74338 N | 143.72675 W | F034N018E28 | Kr |
| Koness River | COLEEN C-6 | 67.74438 N | 143.73109 W | F034N018E28 | Kr |
| 334-45-11000-2001-3105 | FORT YUKON D-1 | 66.77624 N | 144.26499 W | F023N016E34 | CHp,COp,Kp |
| Curtis Slough | FORT YUKON D-1 | 66.81251 N | 144.03421 W | F023N017E15 | CHp,COp,Kp |

| WATER BODY NUMBER / NAME | MAP SHEET | LAT. | LONG. | PLSS | SPECIES |
|---|---|---|---|---|---|
| 334-45-11000-2001-3271 | COLEEN A-3 | 67.07012 N | 142.48473 W | F026N024E21 | CHs,Ks |
| Coleen River | COLEEN C-3 | 67.84719 N | 142.24649 W | F034N023E25 | Kp |
| 334-45-11000-2001-3271-4310 | COLEEN D-3 | 67.84719 N | 142.24649 W | F035N025E17 | Kr |
| Strangle Woman Creek | COLEEN D-3 | 67.84926 N | 142.22367 W | F035N025E17 | Kr |
| 334-45-11000-2001-3300 | COLEEN A-2 | 67.15981 N | 141.67135 W | F027N028E18 | CHp |
| Salmon Trout River | BLACK RIVER D-1 | 66.92948 N | 141.23520 W | F024N030E04 | CHs |
| 334-45-11000-2001-3300-4051 | COLEEN A-1 | 67.01803 N | 141.07052 W | F025N030E02 | CHp |
| | BLACK RIVER D-1 | 66.99655 N | 141.00266 W | F025N031E18 | CHp |
| 334-45-11000-2230 | CHARLEY RIVER B-6 | 65.42547 N | 143.63353 W | F007N020E21 | Kr |
| Thanksgiving Creek | CHARLEY RIVER B-6 | 65.42371 N | 143.63526 W | F007N020E21 | Kr |
| 334-45-11000-2231 | CHARLEY RIVER B-6 | 65.43850 N | 143.57283 W | F007N020E14 | Kr |
| Eureka Creek | CHARLEY RIVER B-6 | 65.44027 N | 143.57121 W | F007N020E14 | Kr |
| 334-45-11000-2238 | CHARLEY RIVER B-6 | 65.40869 N | 143.54022 W | F007N020E25 | Kr |
| Webber Creek | CHARLEY RIVER B-6 | 65.40520 N | 143.54967 W | F007N020E25 | Kr |
| 334-45-11000-2248 | CHARLEY RIVER B-5 | 65.35667 N | 143.39841 W | F006N021E10 | Kr |
| | CHARLEY RIVER B-5 | 65.35518 N | 143.39831 W | F006N021E10 | Kr |
| 334-45-11000-2252 | CHARLEY RIVER B-5 | 65.35401 N | 143.32533 W | F006N021E13 | Kr |
| Woodchopper Creek | CHARLEY RIVER B-5 | 65.35155 N | 143.32655 W | F006N021E13 | Kr |
| 334-45-11000-2260 | CHARLEY RIVER B-5 | 65.35055 N | 143.11855 W | F006N022E13 | Kr |
| Coal Creek | CHARLEY RIVER B-5 | 65.32860 N | 143.11210 W | F006N022E24 | Kr |
| 334-45-11000-2277 | CHARLEY RIVER B-5 | 65.36318 N | 143.22642 W | F006N022E21 | Kr |
| Edwards Creek | CHARLEY RIVER B-5 | 65.37522 N | 143.18035 W | F006N022E21 | Kr |
| 334-45-11000-2281 | CHARLEY RIVER B-5 | 65.36678 N | 143.02401 W | F007N023E33 | Kr |
| Andrew Creek | CHARLEY RIVER B-5 | 65.36742 N | 143.02448 W | F007N023E33 | Kr |
| 334-45-11000-2283 | CHARLEY RIVER B-4 | 65.35762 N | 142.96545 W | F007N023E33 | Kr |
| *Happy Birthday Creek | CHARLEY RIVER B-4 | 65.35858 N | 142.96311 W | F007N023E33 | Kr |
| 334-45-11000-2296 | CHARLEY RIVER B-4 | 65.31349 N | 142.87200 W | F006N024E30 | Kr |
| Sam Creek | CHARLEY RIVER B-4 | 65.27475 N | 142.93678 W | F005N024E06 | Kr |
| 334-45-11000-2300 | CHARLEY RIVER B-4 | 65.32318 N | 142.79201 W | F006N024E27 | CHs,Kp |
| Charley River | EAGLE D-5 | 64.82421 N | 143.44050 W | F001S021E13 | Kp |
| 334-45-11000-2300-3008 | CHARLEY RIVER B-4 | 65.30646 N | 142.75615 W | F006N024E35 | Kr |
| | CHARLEY RIVER B-4 | 65.29606 N | 142.75323 W | F005N024E02 | Kr |
| 334-45-11000-2300-3019 | CHARLEY RIVER A-4 | 65.23436 N | 142.72955 W | F005N024E26 | Kr |
| Bonanza Creek | CHARLEY RIVER A-4 | 65.23295 N | 142.72165 W | F005N024E26 | Kr |

| WATER BODY NUMBER / NAME | MAP SHEET | LAT. | LONG. | PLSS | SPECIES |
|---|---|---|---|---|---|
| 334-45-11000-2300-3031 | CHARLEY RIVER A-4 | 65.18620 N | 142.79220 W | F004N024E24 | Kr |
| Flat Creek | CHARLEY RIVER A-4 | 65.18416 N | 142.78624 W | F004N024E24 | Kr |
| 334-45-11000-2300-3047 | CHARLEY RIVER A-4 | 65.13488 N | 142.96093 W | F003N023E12 | Kr |
| Todd Creek | CHARLEY RIVER A-4 | 65.13434 N | 142.96010 W | F003N023E12 | Kr |
| 334-45-11000-2300-3051 | CHARLEY RIVER A-5 | 65.11465 N | 143.04141 W | F003N023E12 | Kr |
| Drayham Creek | CHARLEY RIVER A-5 | 65.11272 N | 143.03695 W | F003N023E12 | Kr |
| 334-45-11000-2300-3052 | CHARLEY RIVER A-5 | 65.11295 N | 143.10100 W | F003N023E06 | Kr |
| Erickson Creek | CHARLEY RIVER A-5 | 65.11287 N | 143.10266 W | F003N023E06 | Kr |
| 334-45-11000-2300-3056 | CHARLEY RIVER A-5 | 65.09703 N | 143.13685 W | F003N023E06 | Kr |
| Dewey Creek | CHARLEY RIVER A-5 | 65.09746 N | 143.14107 W | F003N023E06 | Kr |
| 334-45-11000-2300-3062 | CHARLEY RIVER A-5 | 65.07400 N | 143.21914 W | F003N023E31 | Kr |
| Hanna Creek | CHARLEY RIVER A-5 | 65.07494 N | 143.22374 W | F003N023E31 | Kr |
| 334-45-11000-2300-3063 | CHARLEY RIVER A-5 | 65.05316 N | 143.23828 W | F003N023E31 | Kr |
| Highland Creek | CHARLEY RIVER A-5 | 65.05268 N | 143.23847 W | F003N023E31 | Kr |
| 334-45-11000-2300-3077 | CHARLEY RIVER A-5 | 65.02181 N | 143.34522 W | F003N022E29 | Kr |
| Essie Creek | CHARLEY RIVER A-5 | 65.02016 N | 143.33987 W | F003N022E29 | Kr |
| 334-45-11000-2300-3090 | EAGLE D-5 | 64.95231 N | 143.49637 W | F001N021E07 | Kr |
| Threesheep Creek | EAGLE D-5 | 64.95056 N | 143.49855 W | F001N021E07 | Kr |
| 334-45-11000-2317 | CHARLEY RIVER B-4 | 65.39886 N | 142.63892 W | F007N025E29 | Kr |
| *Unnamed Creek #21 | CHARLEY RIVER B-4 | 65.40017 N | 142.64157 W | F007N025E29 | Kr |
| 334-45-11000-2325 | CHARLEY RIVER B-4 | 65.37482 N | 142.52279 W | F006N025E02 | CHp,Ksr |
| Kandik River (Charley Creek) | CHARLEY RIVER D-1 | 65.83947 N | 141.00469 W | F012N032E26 | Ksr |
| 334-45-11000-2325-3013 | CHARLEY RIVER B-3 | 65.38606 N | 142.44432 W | F007N026E32 | Kr |
| Threemile Creek | CHARLEY RIVER B-3 | 65.40024 N | 142.46714 W | F007N026E30 | Kr |
| 334-45-11000-2325-3017 | CHARLEY RIVER B-3 | 65.40722 N | 142.42567 W | F007N026E29 | Kr |
| | CHARLEY RIVER B-3 | 65.41191 N | 142.43241 W | F007N026E29 | Kr |
| 334-45-11000-2325-3021 | CHARLEY RIVER B-3 | 65.41172 N | 142.37950 W | F007N026E27 | Kr |
| Sevenmile Creek | CHARLEY RIVER B-3 | 65.42719 N | 142.40379 W | F007N026E16 | Kr |
| 334-45-11000-2325-3021-4006 | CHARLEY RIVER B-3 | 65.42203 N | 142.37487 W | F007N026E22 | Kr |
| | CHARLEY RIVER B-3 | 65.43497 N | 142.38435 W | F007N026E16 | Kr |
| 334-45-11000-2325-3029 | CHARLEY RIVER B-3 | 65.43558 N | 142.32217 W | F007N026E14 | Kr |
| Mardow Creek | CHARLEY RIVER B-3 | 65.46052 N | 142.31158 W | F007N026E01 | Kr |
| 334-45-11000-2325-3035 | CHARLEY RIVER B-3 | 65.45122 N | 142.25071 W | F007N027E07 | Kr |
| Judge Creek | CHARLEY RIVER B-3 | 65.47636 N | 142.24130 W | F008N027E32 | Kr |

| WATER BODY NUMBER / NAME | MAP SHEET | LAT. | LONG. | PLSS | SPECIES |
|---|---|---|---|---|---|
| 334-45-11000-2325-3045 | CHARLEY RIVER B-3 | 65.46844 N | 142.18172 W | F007N027E04 | Kr |
| | CHARLEY RIVER B-3 | 65.48081 N | 142.18408 W | F008N027E33 | Kr |
| 334-45-11000-2325-3055 | CHARLEY RIVER B-3 | 65.46866 N | 142.11020 W | F007N027E02 | Kr |
| | CHARLEY RIVER B-3 | 65.47470 N | 142.08574 W | F008N027E36 | Kr |
| 334-45-11000-2325-3059 | CHARLEY RIVER B-3 | 65.46564 N | 142.06534 W | F007N028E06 | Kr |
| | CHARLEY RIVER B-3 | 65.47442 N | 142.04407 W | F008N028E31 | Kr |
| 334-45-11000-2325-3065 | CHARLEY RIVER B-3 | 65.45107 N | 142.02119 W | F007N028E08 | Kr |
| | CHARLEY RIVER B-3 | 65.46026 N | 142.01574 W | F007N028E05 | Kr |
| 334-45-11000-2325-3070 | CHARLEY RIVER B-2 | 65.44090 N | 141.98666 W | F007N028E16 | Kr |
| | CHARLEY RIVER B-2 | 65.43553 N | 141.98490 W | F007N028E16 | Kr |
| 334-45-11000-2325-3076 | CHARLEY RIVER B-2 | 65.44628 N | 141.96715 W | F007N028E10 | Kr |
| | CHARLEY RIVER B-2 | 65.43859 N | 141.95962 W | F007N028E15 | Kr |
| 334-45-11000-2325-3082 | CHARLEY RIVER B-2 | 65.44528 N | 141.93244 W | F007N028E11 | Kr |
| | CHARLEY RIVER B-2 | 65.44165 N | 141.93045 W | F007N028E11 | Kr |
| 334-45-11000-2325-3086 | CHARLEY RIVER B-2 | 65.44668 N | 141.92549 W | F007N028E11 | Kr |
| | CHARLEY RIVER B-2 | 65.44498 N | 141.91879 W | F007N028E11 | Kr |
| 334-45-11000-2325-3094 | CHARLEY RIVER B-2 | 65.46159 N | 141.82446 W | F007N029E05 | Kr |
| | CHARLEY RIVER B-2 | 65.45804 N | 141.81851 W | F007N029E05 | Kr |
| 334-45-11000-2325-3098 | CHARLEY RIVER B-2 | 65.46566 N | 141.81741 W | F007N029E05 | Kr |
| | CHARLEY RIVER B-2 | 65.46692 N | 141.80130 W | F007N029E05 | Kr |
| 334-45-11000-2325-3103 | CHARLEY RIVER B-2 | 65.47033 N | 141.81417 W | F008N029E32 | Kr |
| | CHARLEY RIVER B-2 | 65.48472 N | 141.81543 W | F008N029E29 | Kr |
| 334-45-11000-2325-3104 | CHARLEY RIVER B-2 | 65.48762 N | 141.79082 W | F008N029E15 | Kr |
| *Cooper Creek | CHARLEY RIVER B-2 | 65.48782 N | 141.78974 W | F008N029E15 | Kr |
| 334-45-11000-2325-3109 | CHARLEY RIVER B-2 | 65.49413 N | 141.79536 W | F008N029E28 | Kr |
| | CHARLEY RIVER B-2 | 65.49387 N | 141.80712 W | F008N029E29 | Kr |
| 334-45-11000-2325-3115 | CHARLEY RIVER C-2 | 65.50556 N | 141.76490 W | F008N029E21 | Kr |
| | CHARLEY RIVER C-2 | 65.51137 N | 141.75880 W | F008N029E22 | Kr |
| 334-45-11000-2325-3121 | CHARLEY RIVER C-2 | 65.51484 N | 141.71811 W | F008N029E14 | Kr |
| | CHARLEY RIVER C-2 | 65.52415 N | 141.72492 W | F008N029E14 | Kr |
| 334-45-11000-2325-3134 | CHARLEY RIVER C-2 | 65.52392 N | 141.62322 W | F008N030E17 | Kr |
| | CHARLEY RIVER C-2 | 65.52443 N | 141.61769 W | F008N030E17 | Kr |
| 334-45-11000-2325-3138 | CHARLEY RIVER C-2 | 65.51678 N | 141.67222 W | F008N029E13 | Kr |
| | CHARLEY RIVER C-2 | 65.50777 N | 141.66519 W | F008N029E24 | Kr |

| WATER BODY NUMBER / NAME | MAP SHEET | LAT. | LONG. | PLSS | SPECIES |
|---|---|---|---|---|---|
| 334-45-11000-2325-3145 | CHARLEY RIVER C-1 | 65.58985 N | 141.45426 W | F009N030E22 | Kr |
| | CHARLEY RIVER C-1 | 65.59389 N | 141.45714 W | F009N030E22 | Kr |
| 334-45-11000-2325-3149 | CHARLEY RIVER C-1 | 65.61124 N | 141.40606 W | F009N030E13 | Kr |
| | CHARLEY RIVER C-1 | 65.61638 N | 141.43243 W | F009N030E11 | Kr |
| 334-45-11000-2325-3152 | CHARLEY RIVER C-1 | 65.61757 N | 141.38647 W | F009N030E12 | Kr |
| Indian Grave Creek | CHARLEY RIVER C-1 | 65.61917 N | 141.35688 W | F009N031E07 | Kr |
| 334-45-11000-2325-3157 | CHARLEY RIVER C-1 | 65.65636 N | 141.36775 W | F010N031E31 | Kr |
| | CHARLEY RIVER C-1 | 65.65973 N | 141.38827 W | F010N030E25 | Kr |
| 334-45-11000-2325-3159 | CHARLEY RIVER C-1 | 65.66131 N | 141.36322 W | F010N031E30 | Kr |
| | CHARLEY RIVER C-1 | 65.66528 N | 141.38327 W | F010N030E25 | Kr |
| 334-45-11000-2325-3165 | CHARLEY RIVER C-1 | 65.68793 N | 141.34734 W | F010N031E18 | Kr |
| | CHARLEY RIVER C-1 | 65.68806 N | 141.36606 W | F010N031E18 | Kr |
| 334-45-11000-2325-3167 | CHARLEY RIVER C-1 | 65.69493 N | 141.34631 W | F010N031E18 | Kr |
| | CHARLEY RIVER C-1 | 65.69722 N | 141.36024 W | F010N031E18 | Kr |
| 334-45-11000-2325-3175 | CHARLEY RIVER C-1 | 65.71972 N | 141.31211 W | F010N031E05 | Kr |
| | CHARLEY RIVER C-1 | 65.73029 N | 141.32218 W | F011N031E32 | Kr |
| 334-45-11000-2325-3178 | CHARLEY RIVER C-1 | 65.72746 N | 141.29519 W | F010N031E04 | Kr |
| Big Sitdown Creek | CHARLEY RIVER C-1 | 65.72140 N | 141.26080 W | F010N031E03 | Kr |
| 334-45-11000-2325-3179 | CHARLEY RIVER C-1 | 65.73145 N | 141.28477 W | F011N031E33 | Kr |
| | CHARLEY RIVER C-1 | 65.73973 N | 141.29162 W | F011N031E33 | Kr |
| 334-45-11000-2325-3183 | CHARLEY RIVER D-1 | 65.75951 N | 141.24733 W | F011N031E22 | Kr |
| | CHARLEY RIVER D-1 | 65.77168 N | 141.24330 W | F011N031E22 | Kr |
| 334-45-11000-2325-3187 | CHARLEY RIVER D-1 | 65.77295 N | 141.22319 W | F011N031E23 | Kr |
| | CHARLEY RIVER D-1 | 65.77890 N | 141.22719 W | F011N031E14 | Kr |
| 334-45-11000-2325-3195 | CHARLEY RIVER D-1 | 65.79076 N | 141.16402 W | F011N031E12 | Kr |
| | CHARLEY RIVER D-1 | 65.79724 N | 141.18387 W | F011N031E12 | Kr |
| 334-45-11000-2325-3200 | CHARLEY RIVER D-1 | 65.78987 N | 141.16524 W | F011N031E12 | Kr |
| | CHARLEY RIVER D-1 | 65.77808 N | 141.08525 W | F011N032E16 | Kr |
| 334-45-11000-2325-3203 | CHARLEY RIVER D-1 | 65.79298 N | 141.15839 W | F011N032E07 | Kr |
| | CHARLEY RIVER D-1 | 65.80279 N | 141.15970 W | F011N032E06 | Kr |
| 334-45-11000-2325-3210 | CHARLEY RIVER D-1 | 65.82578 N | 141.08698 W | F012N032E33 | Kr |
| | CHARLEY RIVER D-1 | 65.81613 N | 141.05414 W | F011N032E03 | Kr |
| 334-45-11000-2325-3213 | CHARLEY RIVER D-1 | 65.83389 N | 141.04504 W | F012N032E27 | Kr |
| | CHARLEY RIVER D-1 | 65.84169 N | 141.04469 W | F012N032E27 | Kr |

| WATER BODY NUMBER / NAME | MAP SHEET | LAT. | LONG. | PLSS | SPECIES |
|---|---|---|---|---|---|
| 334-45-11000-2325-3216 | CHARLEY RIVER D-1 | 65.83297 N | 141.04865 W | F012N032E27 | Kr |
| | CHARLEY RIVER D-1 | 65.83363 N | 141.02719 W | F012N032E27 | Kr |
| 334-45-11000-2330 | CHARLEY RIVER B-3 | 65.33345 N | 142.46191 W | F006N026E19 | Kr |
| Weshrinarin Creek | CHARLEY RIVER B-3 | 65.33163 N | 142.46521 W | F006N026E19 | Kr |
| 334-45-11000-2333 | CHARLEY RIVER B-3 | 65.33590 N | 142.39743 W | F006N026E21 | Kr |
| *Unnamed Creek #19 | CHARLEY RIVER B-3 | 65.33655 N | 142.39697 W | F006N026E21 | Kr |
| 334-45-11000-2340 | CHARLEY RIVER B-3 | 65.32549 N | 142.31362 W | F006N026E15 | Kr |
| Washington Creek | CHARLEY RIVER B-3 | 65.31713 N | 142.31692 W | F006N026E15 | Kr |
| 334-45-11000-2350 | CHARLEY RIVER B-3 | 65.29927 N | 142.09013 W | F006N027E36 | Kr |
| Glenn Creek | CHARLEY RIVER B-3 | 65.29696 N | 142.09320 W | F006N027E36 | Kr |
| 334-45-11000-2354 | CHARLEY RIVER B-3 | 65.30313 N | 142.04403 W | F006N028E31 | Kr |
| Logan Creek | CHARLEY RIVER B-2 | 65.27021 N | 141.99581 W | F005N028E09 | Kr |
| 334-45-11000-2357 | CHARLEY RIVER B-2 | 65.27749 N | 141.93738 W | F005N028E10 | Kr |
| Rock Creek | CHARLEY RIVER B-2 | 65.27908 N | 141.93761 W | F005N028E10 | Kr |
| 334-45-11000-2362 | CHARLEY RIVER B-2 | 65.25450 N | 141.95751 W | F005N028E15 | Kr |
| Butte Creek | CHARLEY RIVER B-2 | 65.25410 N | 141.95805 W | F005N028E15 | Kr |
| 334-45-11000-2365 | CHARLEY RIVER A-2 | 65.24810 N | 141.88834 W | F005N028E24 | Kr |
| *Unnamed Creek #13 | CHARLEY RIVER A-2 | 65.24971 N | 141.88837 W | F005N028E24 | Kr |
| 334-45-11000-2380 | CHARLEY RIVER A-2 | 65.21546 N | 141.88276 W | F005N028E36 | Kr |
| Schley Creek | CHARLEY RIVER A-2 | 65.21495 N | 141.88455 W | F005N028E36 | Kr |
| 334-45-11000-2390 | CHARLEY RIVER A-2 | 65.20404 N | 141.79574 W | F004N029E02 | CHs,Kp |
| Michigan Creek | CHARLEY RIVER A-2 | 65.19441 N | 141.80946 W | F004N029E10 | Kr |
| 334-45-11000-2390-3001 | CHARLEY RIVER A-2 | 65.19963 N | 141.80952 W | F004N029E03 | CHs,Kp |
| Fourth of July Creek | CHARLEY RIVER A-2 | 65.15443 N | 141.85324 W | F004N029E21 | CHs |
| 334-45-11000-2401 | CHARLEY RIVER A-2 | 65.19494 N | 141.70589 W | F004N030E07 | CHs,Ksr |
| Nation River | CHARLEY RIVER B-1 | 65.45837 N | 141.28674 W | F007N031E02 | Kr |
| 334-45-11000-2401-3011 | CHARLEY RIVER B-2 | 65.29094 N | 141.63255 W | F005N030E06 | Kr |
| Hard Luck Creek | CHARLEY RIVER B-2 | 65.29371 N | 141.61166 W | F005N030E05 | Kr |
| 334-45-11000-2401-3025 | CHARLEY RIVER B-1 | 65.37337 N | 141.44811 W | F006N031E06 | Kr |
| Waterfall Creek | CHARLEY RIVER B-1 | 65.37200 N | 141.42928 W | F006N031E06 | Kr |
| 334-45-11000-2401-3040 | CHARLEY RIVER B-1 | 65.42534 N | 141.38228 W | F007N030E24 | Kr |
| Tindir Creek | CHARLEY RIVER B-1 | 65.42528 N | 141.36677 W | F007N030E24 | Kr |
| 334-45-11000-2439 | CHARLEY RIVER A-2 | 65.14255 N | 141.66302 W | F004N030E28 | Kr |
| *Unnamed Creek #6 | CHARLEY RIVER A-2 | 65.14209 N | 141.66030 W | F004N030E28 | Kr |

| WATER BODY NUMBER / NAME | MAP SHEET | LAT. | LONG. | PLSS | SPECIES |
|---|---|---|---|---|---|
| 334-45-11000-2440 | CHARLEY RIVER A-2 | 65.12152 N | 141.66573 W | F003N030E04 | Kr |
| Trout Creek | CHARLEY RIVER A-2 | 65.11660 N | 141.67369 W | F003N030E05 | Kr |
| 334-45-11000-2501 | EAGLE D-1 | 64.99581 N | 141.34804 W | F002N031E13 | CHp,Ksr |
| Tatonduk River | EAGLE D-1 | 64.99534 N | 141.00233 W | F002N033E15 | CHp |
| 334-45-11000-2501-3011 | CHARLEY RIVER A-1 | 65.02349 N | 141.16904 W | F002N033E06 | Kr |
| Pass Creek | CHARLEY RIVER A-1 | 65.02430 N | 141.16879 W | F002N033E06 | Kr |
| 334-45-11000-2520 | EAGLE D-1 | 64.92703 N | 141.30446 W | F001N032E07 | CHs,Kr |
| Seventymile River | EAGLE D-1 | 64.93753 N | 141.85586 W | F001N031E20 | Kp |
| 334-45-11000-2520-3019 | EAGLE D-2 | 64.90613 N | 141.54986 W | F001N031E18 | Kr |
| Bryant Creek | EAGLE D-2 | 64.90550 N | 141.54955 W | F001N031E18 | Kr |
| 334-45-11000-2520-3030 | EAGLE D-2 | 64.91664 N | 141.68280 W | F001N030E08 | Kr |
| Crooked Creek | EAGLE D-2 | 64.91741 N | 141.68157 W | F001N030E08 | Kr |
| 334-45-11000-2520-3035 | EAGLE D-2 | 64.92735 N | 141.70928 W | F001N030E08 | Kr |
| Mogul Creek | EAGLE D-2 | 64.92671 N | 141.70998 W | F001N030E08 | Kr |
| 334-45-11000-2520-3043 | Eagle D-2 | 64.92962 N | 141.76630 W | F001N029E | Kr |
| *Kesha Creek | Eagle D-2 | 64.92987 N | 141.76792 W | F001N029E | Kr |
| 334-45-11000-2520-3054 | EAGLE D-2 | 64.93763 N | 141.85574 W | F001N029E | Kr |
| Little Washington Creek | EAGLE D-2 | 64.93785 N | 141.85524 W | F001N029E | Kr |
| 334-45-11000-2571 | EAGLE D-1 | 64.88876 N | 141.10805 W | F001N033E30 | Kr |
| Shade Creek | EAGLE D-1 | 64.89201 N | 141.10800 W | F001N033E30 | Kr |
| 334-45-11000-2576 | EAGLE D-1 | 64.79493 N | 141.20300 W | F001S033E30 | Kr |
| Mission Creek | EAGLE D-1 | 64.80299 N | 141.24103 W | F001S032E25 | Kr |
| 334-45-11000-2576-3003 | EAGLE D-1 | 64.80006 N | 141.23023 W | F001S032E25 | Kr |
| American Creek | EAGLE D-1 | 64.79125 N | 141.23673 W | F001S032E36 | Kr |
| 334-45-11000-2585 | EAGLE D-1 | 64.77231 N | 141.04538 W | F002S033E02 | Kr |
| Eagle Creek | EAGLE D-1 | 64.77476 N | 141.03571 W | F002S033E01 | Kr |
| 334-45-11000-2590 | EAGLE C-1 | 64.68163 N | 141.00390 W | F003S033E01 | Kr |
| Boundary Creek | EAGLE C-1 | 64.67999 N | 141.00476 W | F003S033E01 | Kr |
| 335-30-16600-2039 | SLEETMUTE D-2 | 61.79413 N | 156.66781 W | S020N041W26 | CHp,COp,Kp |
| Moose Creek | IDITAROD A-2 | 62.04051 N | 156.62702 W | S023N040W33 | COr |
| 335-30-16600-2039-3333 | SLEETMUTE D-2 | 61.97102 N | 156.73003 W | S022N041W26 | COp |
| | IDITAROD A-2 | 62.04865 N | 156.90897 W | S023N042W25 | COr |
| 335-30-16600-2040 | SLEETMUTE D-2 | 61.77121 N | 156.59338 W | S019N040W06 | CHp,COp,Kp,Sp,HWp,SFp,Wp |
| Stony River | LIME HILLS B-2 | 61.33983 N | 153.72500 W | S015N025W35 | COp |

| WATER BODY NUMBER / NAME | MAP SHEET | LAT. | LONG. | PLSS | SPECIES |
|---|---|---|---|---|---|
| 335-30-16600-2040-3080 | SLEETMUTE C-1 | 61.50336 N | 156.13330 W | S016N038W05 | CHp,Kp,HWp,Wr |
| Stink River | LIME HILLS A-8 | 61.23376 N | 155.79812 W | S013N036W07 | Wr |
| 335-30-16600-2040-3080-0050 | LIME HILLS A-8 | 61.22487 N | 155.72785 W | S013N036W10 | Wr |
| Tundra Lake | | | | | |
| 335-30-16600-2040-3080-4020 | SLEETMUTE B-1 | 61.43894 N | 156.10816 W | S016N038W33 | CHp,Kp |
| | SLEETMUTE B-1 | 61.37914 N | 156.20219 W | S015N039W24 | CHp |
| 335-30-16600-2040-3080-4030 | SLEETMUTE B-1 | 61.38346 N | 156.08862 W | S015N038W16 | CHp,Kp |
| | SLEETMUTE B-1 | 61.33552 N | 156.17355 W | S014N038W06 | CHp |
| 335-30-16600-2040-3080-4040 | SLEETMUTE B-1 | 61.35652 N | 156.03046 W | S015N038W26 | CHp,Kp |
| | SLEETMUTE B-1 | 61.32598 N | 156.00843 W | S014N038W01 | CHp,Kp |
| 335-30-16600-2040-3115 | LIME HILLS B-7 | 61.39026 N | 155.51064 W | S015N035W14 | CHs |
| | LIME HILLS B-7 | 61.35854 N | 155.30784 W | S015N034W25 | CHs |
| 335-30-16600-2040-3115-4011 | LIME HILLS B-7 | 61.36744 N | 155.42354 W | S015N034W29 | CHs |
| | LIME HILLS B-7 | 61.37568 N | 155.40143 W | S015N034W20 | CHs |
| 335-30-16600-2040-3115-4026 | LIME HILLS B-7 | 61.34127 N | 155.36146 W | S015N034W34 | CHp |
| | LIME HILLS B-7 | 61.33738 N | 155.36257 W | S014N034W03 | CHp |
| 335-30-16600-2040-3117 | LIME HILLS B-7 | 61.33586 N | 155.36102 W | S014N034W03 | COp |
| | LIME HILLS B-6 | 61.32917 N | 155.07332 W | S014N032W06 | COp |
| 335-30-16600-2040-3117-4010 | LIME HILLS B-6 | 61.32917 N | 155.07332 W | S014N032W06 | COr |
| | LIME HILLS B-6 | 61.32921 N | 155.06008 W | S014N032W05 | COr |
| 335-30-16600-2040-3124 | LIME HILLS B-7 | 61.34588 N | 155.43501 W | S015N034W31 | CHs |
| Hungry Creek | LIME HILLS B-7 | 61.31266 N | 155.45451 W | S014N034W07 | CHs |
| 335-30-16600-2040-3130 | LIME HILLS B-7 | 61.32575 N | 155.35768 W | S014N034W03 | COp |
| | LIME HILLS A-6 | 61.20368 N | 155.20534 W | S013N033W21 | COr |
| 335-30-16600-2040-3140 | LIME HILLS B-6 | 61.26133 N | 155.06157 W | S014N032W32 | CHs,COs,Ks,Ss |
| Can Creek | LIME HILLS A-5 | 61.05630 N | 154.80068 W | S011N031W09 | Kr |
| 335-30-16600-2040-3140-4019 | LIME HILLS A-6 | 61.17946 N | 154.99660 W | S013N032W34 | COr |
| | LIME HILLS A-5 | 61.13321 N | 154.82653 W | S012N031W17 | COr |
| 335-30-16600-2040-3140-4061 | LIME HILLS A-5 | 61.05630 N | 154.80068 W | S011N031W09 | Kr |
| | LIME HILLS A-5 | 61.05998 N | 154.70465 W | S011N031W12 | Kr |
| 335-30-16600-2040-3155 | LIME HILLS A-5 | 61.24564 N | 154.79235 W | S013N031W02 | COp |
| Little Underhill Creek | LIME HILLS B-5 | 61.27749 N | 154.67480 W | S014N030W28 | COs |
| 335-30-16600-2040-3159 | LIME HILLS A-5 | 61.23412 N | 154.73135 W | S013N030W07 | COs |
| Underhill Creek | LIME HILLS A-5 | 61.24489 N | 154.64316 W | S013N030W03 | COs |

| WATER BODY NUMBER / NAME | MAP SHEET | LAT. | LONG. | PLSS | SPECIES |
|---|---|---|---|---|---|
| 335-30-16600-2040-3165 | LIME HILLS A-5 | 61.20105 N | 154.68437 W | S013N030W20 | COs,Ksr |
| Rock Creek | LIME HILLS A-5 | 61.22069 N | 154.51515 W | S013N029W17 | Kr |
| 335-30-16600-2040-3177 | LIME HILLS A-4 | 61.13236 N | 154.49978 W | S012N029W18 | COp |
| Eagle Mountain Creek | LIME HILLS A-4 | 61.13850 N | 154.44140 W | S012N029W09 | COp |
| 335-30-16600-2040-3181 | LIME HILLS A-4 | 61.10876 N | 154.44727 W | S012N029W21 | Kr |
| Tunkaleshna Creek | LIME HILLS A-4 | 61.13690 N | 154.38269 W | S012N029W14 | Kr |
| 335-30-16600-2040-3190 | LIME HILLS A-4 | 61.06723 N | 154.40968 W | S011N029W03 | CHp,COp,Kp,Ss |
| Telaquana River | LAKE CLARK D-2 | 60.95543 N | 153.72174 W | S010N025W16 | CHp,COp,Ss |
| 335-30-16600-2040-3190-0010 | LAKE CLARK D-3 | 60.94849 N | 153.85172 W | S010N026W23 | CHp,COp,Ss |
| Telaquana Lake | | | | | |
| 335-30-16600-2040-3190-4008 | LIME HILLS A-4 | 61.03430 N | 154.42289 W | S011N029W21 | Kr |
| | LIME HILLS A-5 | 61.02867 N | 154.57654 W | S011N030W22 | Kr |
| 335-30-16600-2040-3190-4016 | LAKE CLARK D-4 | 60.98332 N | 154.36265 W | S010N029W02 | Kp |
| | LAKE CLARK D-4 | 60.95725 N | 154.43898 W | S010N029W16 | Kp |
| 335-30-16600-2040-3190-4056 | LAKE CLARK D-3 | 60.94601 N | 153.75224 W | S010N025W20 | Ss |
| | LAKE CLARK D-2 | 60.94710 N | 153.72198 W | S010N025W21 | Ss |
| 335-30-16600-2040-3190-4060 | LAKE CLARK D-3 | 60.95100 N | 153.75016 W | S010N025W17 | Ss |
| | LAKE CLARK D-2 | 60.94851 N | 153.72527 W | S010N025W21 | Ss |
| 335-30-16600-2040-3190-4065 | LAKE CLARK D-3 | 60.96010 N | 153.75227 W | S010N025W17 | Ss |
| | LAKE CLARK D-2 | 60.96516 N | 153.74423 W | S010N025W08 | Ss |
| 335-30-16600-2040-3201 | LIME HILLS A-4 | 61.03768 N | 154.24951 W | S011N028W16 | Ks |
| | LIME HILLS A-4 | 61.02461 N | 154.18938 W | S011N028W23 | Ks |
| 335-30-16600-2040-3220 | LIME HILLS A-3 | 61.02480 N | 154.09816 W | S011N027W20 | COs,Kp,Sp |
| Necons River | LIME HILLS A-2 | 61.23268 N | 153.59895 W | S013N024W09 | COs,Sp |
| 335-30-16600-2040-3220-0010 | LIME HILLS A-3 | 61.12572 N | 153.79423 W | S012N025W18 | COs,Sp |
| Two Lakes | | | | | |
| 335-30-16600-2040-3220-4020 | LIME HILLS A-3 | 61.13164 N | 153.75266 W | S012N025W17 | Ss |
| | LIME HILLS A-2 | 61.14656 N | 153.71063 W | S012N025W09 | Ss |
| 335-30-16600-2040-3220-4026 | LIME HILLS A-3 | 61.13716 N | 153.75694 W | S012N025W17 | Ss |
| Tlikakila River | LIME HILLS A-2 | 61.14989 N | 153.71450 W | S012N025W09 | Ss |
| 335-30-16600-2040-3220-4030 | LIME HILLS A-3 | 61.14096 N | 153.76432 W | S012N025W08 | Ss |
| | LIME HILLS A-2 | 61.15294 N | 153.72423 W | S012N025W04 | Ss |
| 335-30-16600-2040-3225 | LIME HILLS A-3 | 61.04703 N | 154.06296 W | S011N027W16 | CHs,COs |
| Kristin Creek | LIME HILLS A-3 | 61.09016 N | 154.06251 W | S012N027W34 | COs |

| WATER BODY NUMBER / NAME | MAP SHEET | LAT. | LONG. | PLSS | SPECIES |
|---|---|---|---|---|---|
| 335-30-16600-2040-3267 | LIME HILLS B-3 | 61.28286 N | 153.78347 W | S014N025W21 | COs |
| Tired Pup Creek | LIME HILLS B-3 | 61.35481 N | 153.86541 W | S015N026W25 | COs |
| 335-30-16600-2041 | SLEETMUTE D-2 | 61.80987 N | 156.62574 W | S020N041W24 | COp |
| | SLEETMUTE D-2 | 61.96877 N | 156.37734 W | S022N039W26 | COr |
| 335-30-16600-2070 | SLEETMUTE D-1 | 61.88964 N | 156.31389 W | S021N038W19 | CHp,COp,Kpr,Sp |
| Swift River | LIME HILLS C-4 | 61.52211 N | 154.12600 W | S017N027W35 | COp |
| 335-30-16600-2070-3029 | SLEETMUTE D-1 | 61.81244 N | 156.00962 W | S020N037W21 | CHp,COp,Kpr |
| Cheeneetnuk River | MC GRATH A-4 | 62.11888 N | 154.97174 W | S023N031W04 | CHp,COp,Kp |
| 335-30-16600-2070-3029-4020 | LIME HILLS D-8 | 61.82599 N | 155.91039 W | S020N037W13 | Kr |
| | LIME HILLS D-8 | 61.81155 N | 155.85733 W | S020N036W20 | Kr |
| 335-30-16600-2070-3029-4030 | LIME HILLS D-8 | 61.83406 N | 155.88876 W | S020N036W07 | Kr |
| | LIME HILLS D-8 | 61.81821 N | 155.80455 W | S020N036W16 | Kr |
| 335-30-16600-2070-3029-4040 | LIME HILLS D-8 | 61.83647 N | 155.84445 W | S020N036W08 | CHs,Ks |
| | LIME HILLS D-8 | 61.82683 N | 155.64316 W | S020N035W16 | Kr |
| 335-30-16600-2070-3029-4040-5009 | LIME HILLS D-8 | 61.83291 N | 155.82191 W | S020N036W09 | Kr |
| | LIME HILLS D-8 | 61.84600 N | 155.77789 W | S020N036W03 | Kr |
| 335-30-16600-2070-3029-4040-5020 | LIME HILLS D-8 | 61.84059 N | 155.72535 W | S020N036W12 | Kr |
| | LIME HILLS D-8 | 61.81766 N | 155.68373 W | S020N035W18 | Kr |
| 335-30-16600-2070-3029-4040-5020-6004 | LIME HILLS D-8 | 61.83949 N | 155.72404 W | S020N036W12 | Kr |
| | LIME HILLS D-8 | 61.82043 N | 155.72285 W | S020N036W13 | Kr |
| 335-30-16600-2070-3029-4047 | LIME HILLS D-8 | 61.86772 N | 155.70808 W | S021N035W33 | Kr |
| | LIME HILLS D-8 | 61.88126 N | 155.65702 W | S021N035W26 | Kr |
| 335-30-16600-2070-3029-4047-5007 | LIME HILLS D-8 | 61.86870 N | 155.69673 W | S021N035W33 | Kr |
| | LIME HILLS D-8 | 61.87961 N | 155.67705 W | S021N035W27 | Kr |
| 335-30-16600-2070-3029-4050 | LIME HILLS D-8 | 61.85403 N | 155.65019 W | S020N035W05 | Kr |
| | LIME HILLS D-8 | 61.84005 N | 155.62923 W | S020N035W09 | Kr |
| 335-30-16600-2070-3029-4060 | LIME HILLS D-7 | 61.88377 N | 155.58023 W | S021N034W30 | Kr |
| | LIME HILLS D-7 | 61.85627 N | 155.53927 W | S020N035W01 | Kr |
| 335-30-16600-2070-3029-4070 | LIME HILLS D-7 | 61.90503 N | 155.51491 W | S021N034W16 | Kr |
| | LIME HILLS D-7 | 61.87405 N | 155.48794 W | S021N034W27 | Kr |
| 335-30-16600-2070-3029-4080 | LIME HILLS D-7 | 61.90809 N | 155.49152 W | S021N034W15 | Kr |
| | LIME HILLS D-7 | 61.87573 N | 155.44510 W | S021N034W26 | Kr |
| 335-30-16600-2070-3029-4090 | LIME HILLS D-7 | 61.91614 N | 155.47269 W | S021N034W14 | CHs,COs,Ks |
| | LIME HILLS D-7 | 61.92407 N | 155.45754 W | S021N034W11 | CHs,COs,Ks |

| WATER BODY NUMBER / NAME | MAP SHEET | LAT. | LONG. | PLSS | SPECIES |
|---|---|---|---|---|---|
| 335-30-16600-2070-3029-4090-5010 | LIME HILLS D-7 | 61.91980 N | 155.46164 W | S021N034W11 | Kr |
| | LIME HILLS D-7 | 61.89405 N | 155.42760 W | S021N034W24 | Kr |
| 335-30-16600-2070-3029-4093 | LIME HILLS D-7 | 61.92260 N | 155.46254 W | S021N034W11 | CHs,COs,Ks |
| | LIME HILLS D-7 | 61.96711 N | 155.32565 W | S022N033W28 | CHs,COs,Ks |
| 335-30-16600-2070-3029-4100 | LIME HILLS D-7 | 61.93165 N | 155.38119 W | S021N033W05 | COs,Kr |
| | LIME HILLS D-6 | 61.76906 N | 155.18542 W | S019N033W01 | COp |
| 335-30-16600-2070-3029-4100-5041 | LIME HILLS D-6 | 61.76906 N | 155.18542 W | S019N033W01 | COr |
| | LIME HILLS D-6 | 61.77144 N | 155.15677 W | S019N032W06 | COr |
| 335-30-16600-2070-3029-4110 | LIME HILLS D-7 | 61.95280 N | 155.31192 W | S022N033W34 | COs |
| Shoeleather Creek | LIME HILLS D-6 | 61.87643 N | 155.19206 W | S021N032W29 | COp |
| 335-30-16600-2070-3029-4110-5020 | LIME HILLS D-6 | 61.87643 N | 155.19206 W | S021N032W29 | COp |
| | LIME HILLS D-6 | 61.84329 N | 155.09213 W | S020N032W09 | COr |
| 335-30-16600-2070-3029-4115 | LIME HILLS D-7 | 61.98027 N | 155.27193 W | S022N033W23 | Kr |
| | MC GRATH A-5 | 62.01156 N | 155.30732 W | S022N033W10 | Kr |
| 335-30-16600-2070-3029-4121 | LIME HILLS D-7 | 61.98728 N | 155.25334 W | S022N033W24 | Kr |
| | MC GRATH A-5 | 62.02184 N | 155.26565 W | S022N033W02 | Kr |
| 335-30-16600-2070-3029-4121-5010 | LIME HILLS D-6 | 61.99003 N | 155.24986 W | S022N033W13 | Kr |
| | MC GRATH A-5 | 62.01184 N | 155.21676 W | S022N032W07 | Kr |
| 335-30-16600-2070-3029-4150 | MC GRATH A-5 | 62.02042 N | 155.16814 W | S022N032W04 | Kr |
| | MC GRATH A-5 | 62.00212 N | 155.12897 W | S022N032W15 | Kr |
| 335-30-16600-2070-3029-4155 | MC GRATH A-5 | 62.02510 N | 155.16952 W | S022N032W05 | Kr |
| | MC GRATH A-5 | 62.03989 N | 155.19676 W | S023N032W32 | Kr |
| 335-30-16600-2070-3029-4160 | MC GRATH A-5 | 62.02718 N | 155.15342 W | S022N032W04 | Kr |
| | MC GRATH A-5 | 62.01684 N | 155.10259 W | S022N032W11 | Kr |
| 335-30-16600-2070-3029-4170 | MC GRATH A-5 | 62.03360 N | 155.15564 W | S023N032W33 | Kr |
| | MC GRATH A-5 | 62.03962 N | 155.10342 W | S023N032W35 | Kr |
| 335-30-16600-2070-3029-4180 | MC GRATH A-5 | 62.05878 N | 155.12176 W | S023N032W27 | Kr |
| | MC GRATH A-5 | 62.04268 N | 155.07230 W | S023N032W36 | Kr |
| 335-30-16600-2070-3029-4180-5011 | MC GRATH A-5 | 62.05173 N | 155.08234 W | S023N032W26 | Kr |
| | MC GRATH A-5 | 62.05935 N | 155.05758 W | S023N032W25 | Kr |
| 335-30-16600-2070-3029-4191 | MC GRATH A-5 | 62.07493 N | 155.09779 W | S023N032W23 | Kr |
| | MC GRATH A-5 | 62.10323 N | 155.11925 W | S023N032W10 | Kr |
| 335-30-16600-2070-3029-4191-5009 | MC GRATH A-5 | 62.09004 N | 155.11226 W | S023N032W15 | Kr |
| | MC GRATH A-5 | 62.09018 N | 155.12983 W | S023N032W15 | Kr |

| WATER BODY NUMBER / NAME | MAP SHEET | LAT. | LONG. | PLSS | SPECIES |
|---|---|---|---|---|---|
| 335-30-16600-2070-3029-4191-5016 | MC GRATH A-5 | 62.09775 N | 155.11130 W | S023N032W10 | Kr |
| | MC GRATH A-5 | 62.10796 N | 155.11091 W | S023N032W03 | Kr |
| 335-30-16600-2070-3029-4191-5016-6010 | MC GRATH A-5 | 62.10240 N | 155.11005 W | S023N032W10 | Kr |
| | MC GRATH A-5 | 62.10824 N | 155.10230 W | S023N032W02 | Kr |
| 335-30-16600-2070-3029-4200 | MC GRATH A-5 | 62.08986 N | 155.06419 W | S023N032W13 | Kr |
| | MC GRATH A-5 | 62.06963 N | 155.01924 W | S023N031W19 | Kr |
| 335-30-16600-2070-3029-4209 | MC GRATH A-5 | 62.09600 N | 155.06058 W | S023N032W12 | Kr |
| | MC GRATH A-5 | 62.10740 N | 155.06897 W | S023N032W01 | Kr |
| 335-30-16600-2070-3029-4210 | MC GRATH A-4 | 62.11888 N | 154.97174 W | S023N031W04 | COp |
| | LIME HILLS D-5 | 61.99543 N | 154.84870 W | S022N030W18 | COr |
| 335-30-16600-2070-3045 | LIME HILLS C-8 | 61.72660 N | 155.79088 W | S019N036W22 | Kr |
| | LIME HILLS C-8 | 61.74461 N | 155.77661 W | S019N036W10 | Kr |
| 335-30-16600-2070-3051 | LIME HILLS C-8 | 61.71443 N | 155.77978 W | S019N036W27 | Kr |
| | LIME HILLS C-8 | 61.71146 N | 155.74510 W | S019N036W26 | Kr |
| 335-30-16600-2070-3061 | LIME HILLS C-8 | 61.68610 N | 155.72270 W | S019N036W36 | Kr |
| | LIME HILLS C-8 | 61.69547 N | 155.66814 W | S019N035W32 | Kr |
| 335-30-16600-2070-3069 | LIME HILLS C-8 | 61.66333 N | 155.68390 W | S018N035W07 | Kr |
| | LIME HILLS C-8 | 61.68039 N | 155.63661 W | S018N035W04 | Kr |
| 335-30-16600-2070-3079 | LIME HILLS C-8 | 61.64432 N | 155.66770 W | S018N035W17 | Kr |
| | LIME HILLS C-8 | 61.64403 N | 155.62940 W | S018N035W16 | Kr |
| 335-30-16600-2070-3083 | LIME HILLS C-8 | 61.61967 N | 155.64554 W | S018N035W28 | CHs,COs,Ksr,Sp |
| Gagaryah River | LIME HILLS D-5 | 61.96507 N | 154.74439 W | S022N030W27 | COr |
| 335-30-16600-2070-3083-4035 | LIME HILLS C-7 | 61.64164 N | 155.44394 W | S018N034W21 | Kr |
| | LIME HILLS C-7 | 61.67287 N | 155.41713 W | S018N034W03 | Kr |
| 335-30-16600-2070-3083-4043 | LIME HILLS C-7 | 61.64257 N | 155.41391 W | S018N034W22 | Kr |
| | LIME HILLS C-7 | 61.66627 N | 155.37311 W | S018N034W12 | Kr |
| 335-30-16600-2070-3083-4043-5005 | LIME HILLS C-7 | 61.64450 N | 155.41236 W | S018N034W15 | Kr |
| | LIME HILLS C-7 | 61.65478 N | 155.40151 W | S018N034W14 | Kr |
| 335-30-16600-2070-3083-4050 | LIME HILLS C-7 | 61.64857 N | 155.35857 W | S018N034W13 | Kr |
| | LIME HILLS C-7 | 61.65670 N | 155.27408 W | S018N033W16 | Kr |
| 335-30-16600-2070-3083-4050-5004 | LIME HILLS C-7 | 61.64715 N | 155.35356 W | S018N034W13 | Kr |
| | LIME HILLS C-7 | 61.63987 N | 155.29165 W | S018N033W20 | Kr |
| 335-30-16600-2070-3083-4059 | LIME HILLS C-7 | 61.66695 N | 155.26584 W | S018N033W09 | Kr |
| | LIME HILLS C-7 | 61.68432 N | 155.26853 W | S018N033W04 | Kr |

| WATER BODY NUMBER / NAME | MAP SHEET | LAT. | LONG. | PLSS | SPECIES |
|---|---|---|---|---|---|
| 335-30-16600-2070-3083-4121 | LIME HILLS C-6 | 61.71568 N | 154.91280 W | S019N031W21 | COs |
| | LIME HILLS C-6 | 61.74487 N | 154.91482 W | S019N031W09 | COs |
| 335-30-16600-2070-3083-4150 | LIME HILLS C-5 | 61.74264 N | 154.83966 W | S019N031W14 | COp |
| | LIME HILLS D-5 | 61.81869 N | 154.57802 W | S020N029W17 | COr |
| 335-30-16600-2070-3090 | LIME HILLS C-8 | 61.61452 N | 155.64000 W | S018N035W28 | Kr |
| | LIME HILLS C-8 | 61.60097 N | 155.66153 W | S018N035W32 | Kr |
| 335-30-16600-2070-3090-4009 | LIME HILLS C-8 | 61.60809 N | 155.64909 W | S018N035W32 | Kr |
| | LIME HILLS C-8 | 61.59932 N | 155.64525 W | S017N035W04 | Kr |
| 335-30-16600-2070-3092 | LIME HILLS C-7 | 61.53010 N | 155.37720 W | S017N034W26 | COp |
| | LIME HILLS B-6 | 61.41420 N | 155.15204 W | S015N033W02 | COr |
| 335-30-16600-2070-3095 | LIME HILLS C-6 | 61.51682 N | 155.22574 W | S017N033W34 | COsr,Kp |
| | LIME HILLS C-6 | 61.59217 N | 154.95621 W | S017N031W06 | COr |
| 335-30-16600-2070-3095-4017 | LIME HILLS C-6 | 61.55229 N | 155.18466 W | S017N033W24 | COr |
| | LIME HILLS C-6 | 61.51705 N | 155.02732 W | S017N032W35 | COr |
| 335-30-16600-2070-3098 | LIME HILLS C-6 | 61.50547 N | 155.20795 W | S016N033W04 | COp |
| | LIME HILLS B-6 | 61.43258 N | 155.06781 W | S016N032W32 | COr |
| 335-30-16600-2070-3101 | LIME HILLS B-6 | 61.48637 N | 155.01747 W | S016N032W09 | CHs,COp,Ks |
| North Fork Swift River | LIME HILLS C-4 | 61.66334 N | 154.36987 W | S018N028W09 | COr |
| 335-30-16600-2070-3101-4045 | LIME HILLS C-5 | 61.56187 N | 154.86982 W | S017N031W15 | CHs,COp,Kp |
| | LIME HILLS C-5 | 61.71108 N | 154.70893 W | S019N030W27 | CHs,Ks |
| 335-30-16600-2070-3101-4045-5011 | LIME HILLS C-5 | 61.58110 N | 154.83596 W | S017N031W11 | COr |
| | LIME HILLS C-6 | 61.61712 N | 154.90909 W | S018N031W28 | COr |
| 335-30-16600-2070-3101-4048 | LIME HILLS C-5 | 61.59632 N | 154.72660 W | S017N030W04 | COsr,Kr |
| | LIME HILLS C-5 | 61.60497 N | 154.60876 W | S018N029W31 | COr |
| 335-30-16600-2070-3101-4048-5012 | LIME HILLS C-5 | 61.59912 N | 154.67089 W | S017N030W02 | COr |
| | LIME HILLS C-5 | 61.59325 N | 154.62477 W | S017N030W01 | COr |
| 335-30-16600-2070-3101-4055 | LIME HILLS C-5 | 61.61933 N | 154.70131 W | S018N030W27 | CHs,COp |
| Babel Creek | LIME HILLS D-4 | 61.76773 N | 154.45449 W | S019N029W01 | COr |
| 335-30-16600-2070-3101-4055-5007 | LIME HILLS C-5 | 61.62942 N | 154.69404 W | S018N030W22 | CHs |
| | LIME HILLS C-5 | 61.70996 N | 154.64478 W | S019N030W25 | CHp |
| 335-30-16600-2070-3101-4055-5007-0010 | LIME HILLS C-5 | 61.67045 N | 154.69923 W | S018N030W10 | CHs |
| 335-30-16600-2070-3101-4055-5030 | LIME HILLS C-5 | 61.67915 N | 154.60447 W | S018N029W06 | COsr |
| | LIME HILLS C-4 | 61.70783 N | 154.44244 W | S019N029W25 | COr |

| WATER BODY NUMBER / NAME | MAP SHEET | LAT. | LONG. | PLSS | SPECIES |
|---|---|---|---|---|---|
| 335-30-16600-2070-3101-4055-5030-6016 | LIME HILLS C-5 | 61.69576 N | 154.50255 W | S019N029W34 | COr |
| | LIME HILLS C-4 | 61.69194 N | 154.43428 W | S019N028W31 | COr |
| 335-30-16600-2070-3101-4055-5036 | LIME HILLS C-5 | 61.69679 N | 154.59490 W | S019N029W31 | COsr |
| | LIME HILLS C-4 | 61.73955 N | 154.40058 W | S019N028W17 | COr |
| 335-30-16600-2070-3101-4055-5036-6020 | LIME HILLS C-4 | 61.72577 N | 154.44873 W | S019N029W24 | COr |
| | LIME HILLS C-4 | 61.73383 N | 154.40946 W | S019N028W18 | COr |
| 335-30-16600-2070-3108 | LIME HILLS B-6 | 61.48222 N | 154.96309 W | S016N032W14 | COsr,Kp |
| | LIME HILLS B-5 | 61.39182 N | 154.63452 W | S015N030W15 | COr |
| 335-30-16600-2070-3108-4010 | LIME HILLS B-6 | 61.45902 N | 154.93931 W | S016N032W24 | COr |
| | LIME HILLS B-6 | 61.41682 N | 154.95248 W | S015N032W02 | COr |
| 335-30-16600-2070-3108-4025 | LIME HILLS B-5 | 61.39826 N | 154.72848 W | S015N030W07 | COr |
| | LIME HILLS B-5 | 61.41074 N | 154.68789 W | S015N030W08 | COr |
| 335-30-16600-2070-3108-4028 | LIME HILLS B-5 | 61.39356 N | 154.72046 W | S015N030W18 | COr |
| | LIME HILLS B-5 | 61.36543 N | 154.73073 W | S015N030W30 | COr |
| 335-30-16600-2070-3108-4032 | LIME HILLS B-5 | 61.39008 N | 154.71332 W | S015N030W18 | COr |
| | LIME HILLS B-5 | 61.37044 N | 154.69782 W | S015N030W20 | COr |
| 335-30-16600-2070-3112 | LIME HILLS B-6 | 61.48352 N | 154.95308 W | S016N032W14 | COr |
| | LIME HILLS B-5 | 61.46768 N | 154.84979 W | S016N031W21 | COr |
| 335-30-16600-2070-3120 | LIME HILLS B-6 | 61.48722 N | 154.93597 W | S016N032W12 | COsr |
| | LIME HILLS B-5 | 61.48165 N | 154.73022 W | S016N030W18 | COr |
| 335-30-16600-2070-3135 | LIME HILLS C-5 | 61.52222 N | 154.78592 W | S017N030W31 | CHp,COp,Kp |
| | LIME HILLS C-5 | 61.53513 N | 154.76271 W | S017N030W29 | CHp,COp,Kp |
| 335-30-16600-2080 | SLEETMUTE D-1 | 61.91764 N | 156.24835 W | S021N038W09 | CHs,COp,Ksr,Pp,Sp,HWp,SFp |
| Tatlawiksuk River | MC GRATH A-5 | 62.23490 N | 155.29231 W | S025N032W19 | Kr |
| 335-30-16600-2080-3020 | SLEETMUTE D-1 | 61.94756 N | 156.16735 W | S022N038W36 | CHp,Kp |
| | LIME HILLS D-7 | 61.93794 N | 155.58455 W | S021N034W06 | CHs |
| 335-30-16600-2080-3020-4550 | LIME HILLS D-8 | 61.88659 N | 155.73406 W | S021N035W29 | Kp |
| | LIME HILLS D-8 | 61.88609 N | 155.72528 W | S021N035W29 | Kp |
| 335-30-16600-2080-3023 | SLEETMUTE D-1 | 61.95981 N | 156.11649 W | S022N037W32 | COp |
| | MC GRATH A-6 | 62.21971 N | 155.78642 W | S025N035W33 | COr |
| 335-30-16600-2080-3023-4117 | MC GRATH A-6 | 62.11898 N | 155.98859 W | S023N037W01 | COr |
| | MC GRATH A-6 | 62.12174 N | 155.99167 W | S024N037W36 | COr |
| 335-30-16600-2080-3023-4121 | MC GRATH A-6 | 62.12286 N | 155.96867 W | S024N037W36 | COr |
| | MC GRATH A-6 | 62.12900 N | 155.96302 W | S024N036W31 | COr |

| WATER BODY NUMBER / NAME | MAP SHEET | LAT. | LONG. | PLSS | SPECIES |
|---|---|---|---|---|---|
| 335-30-16600-2080-3023-4140 | MC GRATH A-6 | 62.15219 N | 155.88398 W | S024N036W21 | COp |
| | MC GRATH A-6 | 62.15319 N | 155.82502 W | S024N036W23 | COp |
| 335-30-16600-2080-3023-4140-5010 | MC GRATH A-6 | 62.15319 N | 155.82502 W | S024N036W23 | COp |
| | MC GRATH A-6 | 62.14020 N | 155.81811 W | S024N036W26 | COr |
| 335-30-16600-2080-3023-4140-5010-6011 | MC GRATH A-6 | 62.14282 N | 155.81429 W | S024N036W26 | COr |
| | MC GRATH A-6 | 62.14076 N | 155.81125 W | S024N036W26 | COr |
| 335-30-16600-2080-3023-4151 | MC GRATH A-6 | 62.17177 N | 155.86541 W | S024N036W15 | COp |
| | MC GRATH A-6 | 62.19111 N | 155.87382 W | S024N036W09 | COp |
| 335-30-16600-2080-3075 | MC GRATH A-6 | 62.00601 N | 155.74468 W | S022N035W08 | Kr |
| | MC GRATH A-6 | 62.03906 N | 155.75817 W | S023N035W31 | Kr |
| 335-30-16600-2080-3075-4026 | MC GRATH A-6 | 62.02889 N | 155.73625 W | S022N035W05 | Kr |
| | MC GRATH A-6 | 62.03961 N | 155.74595 W | S023N035W32 | Kr |
| 335-30-16600-2080-3075-4026-5008 | MC GRATH A-6 | 62.03094 N | 155.73800 W | S022N035W05 | Kr |
| | MC GRATH A-6 | 62.03822 N | 155.73622 W | S023N035W32 | Kr |
| 335-30-16600-2080-3080 | MC GRATH A-6 | 62.01797 N | 155.68990 W | S022N035W09 | Kr |
| | MC GRATH A-6 | 62.01906 N | 155.64094 W | S022N035W02 | Kr |
| 335-30-16600-2080-3085 | MC GRATH A-6 | 62.03171 N | 155.68634 W | S022N035W03 | Kr |
| | MC GRATH A-6 | 62.05712 N | 155.69900 W | S023N035W28 | Kr |
| 335-30-16600-2080-3090 | MC GRATH A-6 | 62.04816 N | 155.65012 W | S023N035W26 | Kr |
| | MC GRATH A-6 | 62.03546 N | 155.60572 W | S023N035W36 | Kr |
| 335-30-16600-2080-3090-4011 | MC GRATH A-6 | 62.04585 N | 155.62936 W | S023N035W35 | Kr |
| | MC GRATH A-6 | 62.04072 N | 155.59905 W | S023N035W36 | Kr |
| 335-30-16600-2080-3096 | MC GRATH A-6 | 62.05259 N | 155.64167 W | S023N035W26 | Kr |
| | MC GRATH A-6 | 62.04934 N | 155.60733 W | S023N035W25 | Kr |
| 335-30-16600-2080-3104 | MC GRATH A-6 | 62.05654 N | 155.64240 W | S023N035W26 | Kr |
| | MC GRATH A-6 | 62.06406 N | 155.59039 W | S023N034W19 | Kr |
| 335-30-16600-2080-3104-0010 | MC GRATH A-6 | 62.06795 N | 155.61205 W | S023N035W24 | Kr |
| 335-30-16600-2080-3104-4010 | MC GRATH A-6 | 62.06282 N | 155.63305 W | S023N035W23 | Kr |
| | MC GRATH A-6 | 62.05906 N | 155.60038 W | S023N035W25 | Kr |
| 335-30-16600-2080-3120 | MC GRATH A-6 | 62.07770 N | 155.62292 W | S023N035W13 | Kr |
| | MC GRATH A-6 | 62.07656 N | 155.58122 W | S023N034W18 | Kr |
| 335-30-16600-2080-3135 | MC GRATH A-6 | 62.10258 N | 155.58170 W | S023N034W07 | COp,Kr |
| | MC GRATH A-6 | 62.13989 N | 155.63209 W | S024N035W26 | COr |

| WATER BODY NUMBER / NAME | MAP SHEET | LAT. | LONG. | PLSS | SPECIES |
|---|---|---|---|---|---|
| 335-30-16600-2080-3135-4015 | MC GRATH A-6 | 62.11760 N | 155.58260 W | S023N034W06 | Kr |
| | MC GRATH A-6 | 62.12906 N | 155.59734 W | S024N035W36 | Kr |
| 335-30-16600-2080-3140 | MC GRATH A-6 | 62.10292 N | 155.56964 W | S023N034W07 | Kr |
| | MC GRATH A-6 | 62.09934 N | 155.54650 W | S023N034W08 | Kr |
| 335-30-16600-2080-3150 | MC GRATH A-6 | 62.11523 N | 155.54519 W | S023N034W05 | Kr |
| | MC GRATH A-6 | 62.10851 N | 155.52316 W | S023N034W04 | Kr |
| 335-30-16600-2080-3155 | MC GRATH A-6 | 62.11691 N | 155.54332 W | S023N034W05 | Kr |
| | MC GRATH A-6 | 62.14212 N | 155.57288 W | S024N034W30 | Kr |
| 335-30-16600-2080-3155-4020 | MC GRATH A-6 | 62.13660 N | 155.55701 W | S024N034W29 | Kr |
| | MC GRATH A-6 | 62.14462 N | 155.56289 W | S024N034W29 | Kr |
| 335-30-16600-2080-3158 | MC GRATH A-6 | 62.12032 N | 155.53897 W | S024N034W32 | Kr |
| | MC GRATH A-6 | 62.12072 N | 155.50679 W | S024N034W33 | Kr |
| 335-30-16600-2080-3167 | MC GRATH A-5 | 62.14567 N | 155.49269 W | S024N034W27 | Kr |
| Tatlawiksuk River | MC GRATH A-5 | 62.18462 N | 155.49482 W | S024N034W10 | Kr |
| 335-30-16600-2080-3168 | MC GRATH A-6 | 62.13357 N | 155.50658 W | S024N034W33 | COr |
| | MC GRATH A-6 | 62.13958 N | 155.50449 W | S024N034W27 | COr |
| 335-30-16600-2080-3170 | MC GRATH A-5 | 62.14645 N | 155.48255 W | S024N034W27 | Kr |
| | MC GRATH A-5 | 62.11629 N | 155.44677 W | S023N034W02 | Kr |
| 335-30-16600-2080-3180 | MC GRATH A-5 | 62.15741 N | 155.44371 W | S024N034W24 | Kr |
| | MC GRATH A-5 | 62.13296 N | 155.41732 W | S024N034W36 | Kr |
| 335-30-16600-2080-3180-4009 | MC GRATH A-5 | 62.15628 N | 155.42960 W | S024N034W24 | Kr |
| | MC GRATH A-5 | 62.15851 N | 155.40121 W | S024N033W19 | Kr |
| 335-30-16600-2080-3180-4015 | MC GRATH A-5 | 62.14573 N | 155.42095 W | S024N034W25 | Kr |
| | MC GRATH A-5 | 62.14490 N | 155.40510 W | S024N033W30 | Kr |
| 335-30-16600-2080-3185 | MC GRATH A-5 | 62.16347 N | 155.44789 W | S024N034W14 | Kr |
| | MC GRATH A-5 | 62.19462 N | 155.45399 W | S024N034W02 | Kr |
| 335-30-16600-2080-3196 | MC GRATH A-5 | 62.17256 N | 155.42518 W | S024N034W13 | COp,Kpr |
| | MC GRATH A-5 | 62.16295 N | 155.37871 W | S024N033W17 | Kr |
| 335-30-16600-2080-3196-4010 | MC GRATH A-5 | 62.16852 N | 155.39748 W | S024N033W18 | COp,Kpr |
| | MC GRATH A-5 | 62.16580 N | 155.34807 W | S024N033W16 | Kp |
| 335-30-16600-2080-3196-4010-5020 | MC GRATH A-5 | 62.16509 N | 155.36567 W | S024N033W17 | COr |
| | MC GRATH A-5 | 62.16011 N | 155.33956 W | S024N033W21 | COr |
| 335-30-16600-2080-3202 | MC GRATH A-5 | 62.17316 N | 155.42503 W | S024N034W13 | Kr |
| | MC GRATH A-5 | 62.17657 N | 155.39399 W | S024N033W18 | Kr |

| WATER BODY NUMBER / NAME | MAP SHEET | LAT. | LONG. | PLSS | SPECIES |
|---|---|---|---|---|---|
| 335-30-16600-2080-3220 | MC GRATH A-5 | 62.19524 N | 155.37631 W | S024N033W05 | Kr |
| | MC GRATH A-5 | 62.18462 N | 155.32037 W | S024N033W10 | Kr |
| 335-30-16600-2080-3220-4010 | MC GRATH A-5 | 62.19263 N | 155.34448 W | S024N033W04 | Kr |
| | MC GRATH A-5 | 62.18268 N | 155.33815 W | S024N033W09 | Kr |
| 335-30-16600-2080-3220-4017 | MC GRATH A-5 | 62.19003 N | 155.33498 W | S024N033W09 | Kr |
| | MC GRATH A-5 | 62.18907 N | 155.30704 W | S024N033W10 | Kr |
| 335-30-16600-2080-3230 | MC GRATH A-5 | 62.20112 N | 155.34967 W | S024N033W04 | Kr |
| | MC GRATH A-5 | 62.20102 N | 155.29204 W | S024N033W03 | Kr |
| 335-30-16600-2080-3233 | MC GRATH A-5 | 62.21015 N | 155.34485 W | S025N033W35 | Kr |
| | MC GRATH A-5 | 62.23379 N | 155.37676 W | S025N033W27 | Kr |
| 335-30-16600-2080-3240 | MC GRATH A-5 | 62.21579 N | 155.33320 W | S025N033W35 | COp,Kpr |
| | MC GRATH A-5 | 62.21352 N | 155.27703 W | S025N032W31 | Kr |
| 335-30-16600-2080-3240-4020 | MC GRATH A-5 | 62.21370 N | 155.27682 W | S025N032W31 | Kr |
| | MC GRATH A-5 | 62.20907 N | 155.25704 W | S025N032W32 | Kr |
| 335-30-16600-2080-3240-4023 | MC GRATH A-5 | 62.21388 N | 155.27742 W | S025N032W31 | COp,Kpr |
| | MC GRATH A-5 | 62.22296 N | 155.26426 W | S025N032W29 | Kr |
| 335-30-16600-2080-3240-4023-5012 | MC GRATH A-5 | 62.21561 N | 155.27649 W | S025N032W31 | COp,Kp |
| | MC GRATH A-5 | 62.20043 N | 155.16137 W | S024N032W04 | COr |
| 335-30-16600-2080-3240-4023-5012-6022 | MC GRATH A-5 | 62.20237 N | 155.23432 W | S024N033W01 | COr |
| | MC GRATH A-5 | 62.19991 N | 155.23078 W | S024N033W01 | COr |
| 335-30-16600-2096 | IDITAROD A-1 | 62.09819 N | 156.18841 W | S023N038W11 | COp |
| | IDITAROD A-1 | 62.11710 N | 156.19090 W | S023N038W02 | COr |
| 335-30-16600-2101 | IDITAROD A-1 | 62.11390 N | 156.22430 W | S023N038W03 | COp |
| | IDITAROD A-1 | 62.07088 N | 156.33710 W | S023N039W24 | COr |
| 335-30-16600-2101-3301 | IDITAROD A-1 | 62.07140 N | 156.33553 W | S023N039W24 | COr |
| | IDITAROD A-1 | 62.07084 N | 156.33446 W | S023N039W24 | COr |
| 335-30-16600-2115 | IDITAROD B-1 | 62.29619 N | 156.21042 W | S026N037W31 | CHp,COp,Wp |
| Nunsatuk River | IDITAROD B-1 | 62.27490 N | 156.28931 W | S025N038W10 | CHp,Wp |
| 335-30-16600-2115-3004 | IDITAROD B-1 | 62.29099 N | 156.26632 W | S025N038W02 | COr |
| | IDITAROD B-1 | 62.29648 N | 156.41829 W | S026N039W36 | COr |
| 335-30-16600-2115-3004-4004 | IDITAROD B-1 | 62.30509 N | 156.31874 W | S026N038W33 | COr |
| | IDITAROD B-1 | 62.36621 N | 156.39225 W | S026N038W06 | COr |
| 335-30-16600-2115-3004-4006 | IDITAROD B-1 | 62.29648 N | 156.41829 W | S026N039W36 | COr |
| | IDITAROD B-1 | 62.33000 N | 156.48647 W | S026N039W22 | COr |

| WATER BODY NUMBER / NAME | MAP SHEET | LAT. | LONG. | PLSS | SPECIES |
|---|---|---|---|---|---|
| 335-30-16600-2170 | MC GRATH C-6 | 62.51748 N | 155.80605 W | S028N035W17 | CHp,COp,Kp,Wp |
| Selatna River | MC GRATH B-6 | 62.41019 N | 155.50899 W | S027N034W24 | Kr |
| 335-30-16600-2170-3020 | MC GRATH C-6 | 62.50348 N | 155.69599 W | S028N035W24 | Kr,Wp |
| First Fork Selatna River | MC GRATH B-6 | 62.45296 N | 155.70234 W | S027N035W02 | Kr,Wp |
| 335-30-16600-2170-3050 | MC GRATH B-6 | 62.44241 N | 155.65278 W | S027N034W07 | Kr |
| | MC GRATH B-6 | 62.42130 N | 155.67184 W | S027N035W24 | Kr |
| 335-30-16600-2170-3060 | MC GRATH B-6 | 62.43053 N | 155.63895 W | S027N034W18 | Kr |
| | MC GRATH B-6 | 62.39685 N | 155.66067 W | S027N034W30 | Kr |
| 335-30-16600-2170-3076 | MC GRATH B-6 | 62.41453 N | 155.57096 W | S027N034W22 | Kr |
| | MC GRATH B-6 | 62.39157 N | 155.57761 W | S027N034W33 | Kr |
| 335-30-16600-2170-3076-4021 | MC GRATH B-6 | 62.39470 N | 155.57316 W | S027N034W27 | Kr |
| | MC GRATH B-6 | 62.39018 N | 155.57205 W | S027N034W34 | Kr |
| 335-30-16600-2170-3085 | MC GRATH B-6 | 62.42055 N | 155.53971 W | S027N034W23 | Kr |
| | MC GRATH B-6 | 62.42963 N | 155.51149 W | S027N034W13 | Kr |
| 335-30-16600-2181 | MC GRATH C-6 | 62.61327 N | 155.73433 W | S029N034W07 | COp |
| Black River | IDITAROD C-1 | 62.51199 N | 156.26296 W | S028N038W14 | COr |
| 335-30-16600-2240 | MC GRATH D-6 | 62.82488 N | 155.61287 W | S032N034W35 | SFp |
| Katlitna River | MC GRATH D-6 | 62.82398 N | 155.57957 W | S032N034W36 | SFp |
| 335-30-16600-2255 | MC GRATH D-6 | 62.96391 N | 155.60341 W | S033N033W07 | CHp,COp,Kp,Sp,SFp,Wp |
| Takotna River | IDITAROD C-2 | 62.54021 N | 156.79348 W | S028N041W01 | CHp,COp,Kp,SFp,Wp |
| 335-30-16600-2255-3035 | MEDFRA A-6 | 63.03367 N | 155.66781 W | K028S017E29 | CHp,COp,Kp,SFp,Wp |
| Nixon Fork Takotna River | MEDFRA B-3 | 63.43456 N | 154.47274 W | K024S023E05 | COp |
| 335-30-16600-2255-3035-4045 | MEDFRA A-6 | 63.12745 N | 155.66458 W | K027S017E29 | Kr |
| John Reek Creek | MEDFRA A-6 | 63.14077 N | 155.71459 W | K027S016E24 | Kr |
| 335-30-16600-2255-3035-4045-5020 | MEDFRA A-6 | 63.14510 N | 155.66686 W | K027S017E17 | Kr |
| | MEDFRA A-6 | 63.15521 N | 155.70540 W | K027S017E18 | Kr |
| 335-30-16600-2255-3035-4045-5020-6010 | MEDFRA A-6 | 63.15463 N | 155.68424 W | K027S017E18 | Kr |
| | MEDFRA A-6 | 63.15799 N | 155.69347 W | K027S017E07 | Kr |
| 335-30-16600-2255-3035-4065 | MEDFRA A-6 | 63.19170 N | 155.59632 W | K026S017E34 | Kr |
| Ivy Creek | MEDFRA A-6 | 63.18216 N | 155.70625 W | K027S017E06 | Kr |
| 335-30-16600-2255-3035-4085 | MEDFRA A-6 | 63.21797 N | 155.55368 W | K026S017E23 | Kr |
| | MEDFRA A-6 | 63.23438 N | 155.58513 W | K026S017E15 | Kr |
| 335-30-16600-2255-3035-4085-5009 | MEDFRA A-6 | 63.22633 N | 155.56810 W | K026S017E23 | Kr |
| | MEDFRA A-6 | 63.22633 N | 155.60513 W | K026S017E22 | Kr |

| WATER BODY NUMBER / NAME | MAP SHEET | LAT. | LONG. | PLSS | SPECIES |
|---|---|---|---|---|---|
| 335-30-16600-2255-3035-4089 | MEDFRA A-6 | 63.22013 N | 155.54651 W | K026S017E24 | Kr |
| | MEDFRA A-6 | 63.24605 N | 155.55930 W | K026S017E11 | Kr |
| 335-30-16600-2255-3035-4089-5010 | MEDFRA A-6 | 63.22777 N | 155.53569 W | K026S017E24 | Kr |
| | MEDFRA A-6 | 63.24272 N | 155.52374 W | K026S017E13 | Kr |
| 335-30-16600-2255-3035-4115 | MEDFRA A-5 | 63.24727 N | 155.36956 W | K026S018E11 | COp,Kr |
| West Fork Nixon Fork | MEDFRA B-5 | 63.40026 N | 155.30798 W | K024S018E24 | COp |
| 335-30-16600-2255-3035-4115-5015 | MEDFRA B-5 | 63.40026 N | 155.30798 W | K024S018E24 | COr |
| | MEDFRA B-5 | 63.41539 N | 155.46230 W | K024S018E18 | COr |
| 335-30-16600-2255-3035-4130 | MEDFRA A-5 | 63.24172 N | 155.30284 W | K026S019E18 | Kr |
| Wabash Creek | MEDFRA A-5 | 63.20633 N | 155.24401 W | K026S019E28 | Kr |
| 335-30-16600-2255-3035-4130-5010 | MEDFRA A-5 | 63.21726 N | 155.27543 W | K026S019E20 | Kr |
| Clear Creek | MEDFRA A-5 | 63.20022 N | 155.27207 W | K026S019E29 | Kr |
| 335-30-16600-2255-3035-4155 | MEDFRA A-5 | 63.24014 N | 155.13499 W | K026S020E18 | Kr |
| | MEDFRA A-5 | 63.24939 N | 155.11298 W | K026S020E07 | Kr |
| 335-30-16600-2255-3035-4170 | MEDFRA A-5 | 63.22103 N | 155.06362 W | K026S020E21 | COp,Kr |
| Clear Creek | MEDFRA A-4 | 63.21531 N | 154.95260 W | K026S020E24 | COr |
| 335-30-16600-2255-3035-4220 | MEDFRA B-4 | 63.27219 N | 154.90574 W | K025S021E32 | Kr |
| Ruby Creek | MEDFRA B-4 | 63.25217 N | 154.83372 W | K026S021E10 | Kr |
| 335-30-16600-2255-3035-4220-5011 | MEDFRA B-4 | 63.26994 N | 154.87847 W | K026S021E04 | Kr |
| | MEDFRA B-4 | 63.27050 N | 154.86317 W | K026S021E04 | Kr |
| 335-30-16600-2255-3035-4230 | MEDFRA B-4 | 63.29029 N | 154.88777 W | K025S021E29 | Kr |
| Mystery Creek | MEDFRA B-4 | 63.28411 N | 154.81262 W | K025S021E35 | Kr |
| 335-30-16600-2255-3035-4230-5015 | MEDFRA B-4 | 63.28755 N | 154.82250 W | K025S021E27 | Kr |
| Submarine Creek | MEDFRA B-4 | 63.28734 N | 154.81072 W | K025S021E26 | Kr |
| 335-30-16600-2255-3035-4240 | MEDFRA B-4 | 63.32629 N | 154.84126 W | K025S021E15 | Kr |
| | MEDFRA B-4 | 63.31606 N | 154.79400 W | K025S021E14 | Kr |
| 335-30-16600-2255-3035-4249 | MEDFRA B-4 | 63.34050 N | 154.81880 W | K025S021E11 | Kr |
| Hosmer Creek | MEDFRA B-4 | 63.37889 N | 154.86071 W | K024S021E29 | Kr |
| 335-30-16600-2255-3035-4260 | MEDFRA B-4 | 63.35964 N | 154.76372 W | K024S021E35 | Kr |
| Jones Creek | MEDFRA B-4 | 63.32467 N | 154.71344 W | K025S022E17 | Kr |
| 335-30-16600-2255-3035-4269 | MEDFRA B-4 | 63.36931 N | 154.73817 W | K024S021E36 | Kr |
| | MEDFRA B-4 | 63.38217 N | 154.77872 W | K024S021E27 | Kr |
| 335-30-16600-2255-3035-4269-5010 | MEDFRA B-4 | 63.38116 N | 154.74973 W | K024S021E26 | Kr |
| | MEDFRA B-4 | 63.39106 N | 154.74263 W | K024S021E23 | Kr |

| WATER BODY NUMBER / NAME | MAP SHEET | LAT. | LONG. | PLSS | SPECIES |
|---|---|---|---|---|---|
| 335-30-16600-2255-3035-4290 | MEDFRA B-4 | 63.38732 N | 154.67703 W | K024S022E29 | Kr |
| Boulder Creek | MEDFRA B-4 | 63.36328 N | 154.63039 W | K024S022E33 | Kr |
| 335-30-16600-2255-3035-4290-5001 | MEDFRA B-4 | 63.38448 N | 154.62279 W | K024S022E28 | Kr |
| | MEDFRA B-4 | 63.38801 N | 154.58205 W | K024S022E22 | Kr |
| 335-30-16600-2255-3035-4291 | MEDFRA B-3 | 63.43456 N | 154.47274 W | K024S023E05 | COr |
| Von Frank Creek | MEDFRA B-3 | 63.44719 N | 154.45086 W | K023S023E33 | COr |
| 335-30-16600-2255-3092 | IDITAROD D-1 | 62.84440 N | 156.32845 W | S032N038W24 | COpr,Kr,Wr |
| Big Creek | IDITAROD D-1 | 62.85305 N | 156.37528 W | S032N038W22 | COp |
| 335-30-16600-2255-3098 | IDITAROD D-1 | 62.82782 N | 156.33289 W | S032N038W25 | CHs,COr,Ksr |
| Fourth of July Creek | IDITAROD C-3 | 62.64985 N | 157.00233 W | S030N041W32 | CHs,COs,Ks |
| 335-30-16600-2255-3098-4040 | IDITAROD C-2 | 62.71527 N | 156.78589 W | S030N040W04 | COs |
| Lincoln Creek | IDITAROD C-2 | 62.73497 N | 156.83735 W | S031N040W31 | COs |
| 335-30-16600-2255-3132 | IDITAROD C-2 | 62.63777 N | 156.58581 W | S029N039W04 | CHr |
| Big Waldron Fork | IDITAROD C-2 | 62.51157 N | 156.58603 W | S028N039W18 | CHr |
| 335-30-16600-2255-3150 | IDITAROD C-2 | 62.54021 N | 156.79348 W | S028N041W01 | CHp |
| Little Waldren Fork | IDITAROD B-2 | 62.46562 N | 156.86715 W | S027N041W03 | CHp |
| 335-30-16600-2255-3151 | IDITAROD C-2 | 62.54021 N | 156.79348 W | S028N041W01 | COpr |
| Moose Creek | IDITAROD C-2 | 62.53708 N | 156.84079 W | S028N041W11 | COpr |
| 335-30-16600-2300 | MC GRATH D-4 | 62.98417 N | 154.97631 W | S033N030W04 | CHs,COp,Kp,HWp,SFp,Wp |
| Middle Fork Kuskokwim River | MC GRATH B-4 | 62.30381 N | 154.52715 W | S026N028W31 | COr |
| 335-30-16600-2300-3020 | MC GRATH D-4 | 62.95903 N | 154.89939 W | S033N030W11 | Kp,Wp |
| Blackwater Creek | MC GRATH C-5 | 62.69169 N | 155.08621 W | S030N031W16 | Kp |
| 335-30-16600-2300-3020-4045 | MC GRATH D-5 | 62.85547 N | 155.05370 W | S032N031W22 | Kr |
| | MC GRATH D-5 | 62.83631 N | 155.02481 W | S032N031W26 | Kr |
| 335-30-16600-2300-3020-4070 | MC GRATH D-5 | 62.77883 N | 155.11219 W | S031N031W16 | Kr |
| | MC GRATH D-5 | 62.75326 N | 155.17704 W | S031N031W30 | Kr |
| 335-30-16600-2300-3020-4070-5024 | MC GRATH D-5 | 62.76536 N | 155.15840 W | S031N031W19 | Kr |
| | MC GRATH D-5 | 62.77770 N | 155.18537 W | S031N032W13 | Kr |
| 335-30-16600-2300-3030 | MC GRATH D-4 | 62.96513 N | 154.87889 W | S033N030W12 | CHp,COp,Kp,HWp,SFp,Wp |
| Big River | LIME HILLS D-5 | 61.90921 N | 154.55244 W | S021N029W14 | CHp,COp,Kp,Wp |
| 335-30-16600-2300-3030-4030 | MC GRATH D-4 | 62.89511 N | 154.90429 W | S032N030W04 | Kr |
| | MC GRATH D-4 | 62.85299 N | 154.90731 W | S032N030W21 | Kr |
| 335-30-16600-2300-3030-4039 | MC GRATH D-4 | 62.89402 N | 154.87820 W | S032N030W03 | Kr |
| | MC GRATH D-4 | 62.88160 N | 154.82730 W | S032N030W12 | Kr |

| WATER BODY NUMBER / NAME | MAP SHEET | LAT. | LONG. | PLSS | SPECIES |
|---|---|---|---|---|---|
| 335-30-16600-2300-3030-4049 | MC GRATH D-4 | 62.86696 N | 154.83601 W | S032N030W14 | Kr |
| | MC GRATH D-4 | 62.86383 N | 154.79619 W | S032N029W18 | Kr |
| 335-30-16600-2300-3030-4054 | MC GRATH D-4 | 62.85511 N | 154.83162 W | S032N030W24 | Kr |
| | MC GRATH D-4 | 62.83326 N | 154.83821 W | S032N030W26 | Kr |
| 335-30-16600-2300-3030-4054-5010 | MC GRATH D-4 | 62.84488 N | 154.85895 W | S032N030W23 | Kr |
| | MC GRATH C-5 | 62.65648 N | 155.03622 W | S030N031W26 | Kr |
| 335-30-16600-2300-3030-4054-5010-6045 | MC GRATH D-4 | 62.80375 N | 154.90219 W | S031N030W04 | Kr |
| | MC GRATH D-4 | 62.79910 N | 154.88091 W | S031N030W03 | Kr |
| 335-30-16600-2300-3030-4054-5010-6053 | MC GRATH D-4 | 62.79842 N | 154.90993 W | S031N030W04 | Kr |
| | MC GRATH D-4 | 62.79687 N | 154.89869 W | S031N030W09 | Kr |
| 335-30-16600-2300-3030-4087 | MC GRATH C-4 | 62.74548 N | 154.80659 W | S031N030W25 | COs,Ks |
| | MC GRATH C-4 | 62.72338 N | 154.79569 W | S030N029W06 | COs,Ks |
| 335-30-16600-2300-3030-4093 | MC GRATH C-4 | 62.72818 N | 154.86414 W | S031N030W35 | CHs,Kr |
| | MC GRATH C-4 | 62.62830 N | 154.91540 W | S029N030W04 | Kr |
| 335-30-16600-2300-3030-4093-5020 | MC GRATH C-4 | 62.62830 N | 154.91540 W | S029N030W04 | Kr |
| | MC GRATH C-4 | 62.60605 N | 154.96649 W | S029N030W18 | Kr |
| 335-30-16600-2300-3030-4134 | MC GRATH B-5 | 62.49768 N | 155.06689 W | S028N031W20 | Kr |
| | MC GRATH B-5 | 62.46325 N | 155.09731 W | S027N031W06 | Kr |
| 335-30-16600-2300-3030-4134-5011 | MC GRATH B-5 | 62.48004 N | 155.07053 W | S028N031W32 | Kr |
| | MC GRATH B-5 | 62.45908 N | 155.06954 W | S027N031W05 | Kr |
| 335-30-16600-2300-3030-4141 | MC GRATH B-5 | 62.46438 N | 155.04835 W | S027N031W04 | Kr |
| | MC GRATH B-5 | 62.44353 N | 155.00618 W | S027N031W10 | Kr |
| 335-30-16600-2300-3030-4150 | MC GRATH B-5 | 62.43872 N | 155.04730 W | S027N031W09 | Kr |
| | MC GRATH B-5 | 62.41686 N | 155.08035 W | S027N031W20 | Kr |
| 335-30-16600-2300-3030-4150-5013 | MC GRATH B-5 | 62.42517 N | 155.05979 W | S027N031W17 | Kr |
| | MC GRATH B-5 | 62.41909 N | 155.06341 W | S027N031W20 | Kr |
| 335-30-16600-2300-3030-4154 | MC GRATH B-5 | 62.41811 N | 155.00681 W | S027N031W22 | Kr |
| | MC GRATH B-5 | 62.39018 N | 155.04202 W | S027N031W33 | Kr |
| 335-30-16600-2300-3030-4160 | MC GRATH B-4 | 62.41691 N | 154.99048 W | S027N031W22 | Kr |
| | MC GRATH B-5 | 62.37491 N | 155.03035 W | S026N031W04 | Kr |
| 335-30-16600-2300-3030-4160-5013 | MC GRATH B-5 | 62.39243 N | 155.00394 W | S027N031W34 | Kr |
| | MC GRATH B-4 | 62.35823 N | 154.95678 W | S026N031W11 | Kr |
| 335-30-16600-2300-3030-4165 | MC GRATH B-4 | 62.41134 N | 154.96399 W | S027N031W23 | Kr |
| | MC GRATH B-4 | 62.43353 N | 154.95785 W | S027N031W14 | Kr |

| WATER BODY NUMBER / NAME | MAP SHEET | LAT. | LONG. | PLSS | SPECIES |
|---|---|---|---|---|---|
| 335-30-16600-2300-3030-4169 | MC GRATH B-4 | 62.40515 N | 154.95338 W | S027N031W25 | Kr |
| | MC GRATH B-4 | 62.37272 N | 154.92084 W | S026N030W06 | Kr |
| 335-30-16600-2300-3030-4169-5011 | MC GRATH B-4 | 62.39553 N | 154.91810 W | S027N030W30 | Kr |
| | MC GRATH B-4 | 62.39714 N | 154.88728 W | S027N030W29 | Kr |
| 335-30-16600-2300-3030-4169-5011-6003 | MC GRATH B-4 | 62.39503 N | 154.91607 W | S027N030W30 | Kr |
| | MC GRATH B-4 | 62.40770 N | 154.91646 W | S027N030W30 | Kr |
| 335-30-16600-2300-3030-4169-5011-6008 | MC GRATH B-4 | 62.39472 N | 154.90682 W | S027N030W30 | Kr |
| | MC GRATH B-4 | 62.38242 N | 154.89812 W | S027N030W31 | Kr |
| 335-30-16600-2300-3030-4185 | MC GRATH B-4 | 62.32834 N | 154.89009 W | S026N030W20 | Kr |
| | MC GRATH B-4 | 62.32075 N | 154.84118 W | S026N030W28 | Kr |
| 335-30-16600-2300-3030-4185-5009 | MC GRATH B-4 | 62.32624 N | 154.86513 W | S026N030W20 | Kr |
| | MC GRATH B-4 | 62.32825 N | 154.83256 W | S026N030W22 | Kr |
| 335-30-16600-2300-3030-4220 | MC GRATH A-4 | 62.23801 N | 154.74972 W | S025N030W24 | Kr |
| | MC GRATH A-4 | 62.21574 N | 154.79005 W | S025N030W35 | Kr |
| 335-30-16600-2300-3030-4228 | MC GRATH A-4 | 62.21272 N | 154.72720 W | S025N029W31 | Kr |
| | MC GRATH A-4 | 62.18491 N | 154.75783 W | S024N030W10 | Kr |
| 335-30-16600-2300-3030-4231 | MC GRATH A-4 | 62.21092 N | 154.72533 W | S025N029W31 | Kr |
| | MC GRATH A-4 | 62.16103 N | 154.65921 W | S024N029W19 | Kr |
| 335-30-16600-2300-3030-4231-5007 | MC GRATH A-4 | 62.20857 N | 154.70806 W | S025N029W32 | Kr |
| | MC GRATH A-4 | 62.22075 N | 154.67448 W | S025N029W28 | Kr |
| 335-30-16600-2300-3030-4231-5015 | MC GRATH A-4 | 62.17936 N | 154.66954 W | S024N029W07 | Kr |
| | MC GRATH A-4 | 62.18325 N | 154.65226 W | S024N029W07 | Kr |
| 335-30-16600-2300-3030-4231-5019 | MC GRATH A-4 | 62.16501 N | 154.65803 W | S024N029W18 | Kr |
| | MC GRATH A-4 | 62.16825 N | 154.65198 W | S024N029W18 | Kr |
| 335-30-16600-2300-3030-4231-5019-6002 | MC GRATH A-4 | 62.16501 N | 154.65803 W | S024N029W18 | Kr |
| | MC GRATH A-4 | 62.14131 N | 154.61448 W | S024N029W28 | Kr |
| 335-30-16600-2300-3030-4231-5019-6002-7005 | MC GRATH A-4 | 62.16121 N | 154.65374 W | S024N029W19 | Kr |
| | MC GRATH A-4 | 62.16075 N | 154.62115 W | S024N029W20 | Kr |
| 335-30-16600-2300-3030-4231-5019-6002-7011 | MC GRATH A-4 | 62.15076 N | 154.63762 W | S024N029W20 | Kr |
| | MC GRATH A-4 | 62.15186 N | 154.61865 W | S024N029W21 | Kr |
| 335-30-16600-2300-3030-4238 | MC GRATH A-4 | 62.19351 N | 154.70592 W | S024N030W01 | Kr |
| | MC GRATH A-4 | 62.08046 N | 154.74061 W | S023N030W14 | Kr |
| 335-30-16600-2300-3030-4238-5010 | MC GRATH A-4 | 62.18692 N | 154.72301 W | S024N030W11 | Kr |
| | MC GRATH A-4 | 62.16852 N | 154.73783 W | S024N030W14 | Kr |

| WATER BODY NUMBER / NAME | MAP SHEET | LAT. | LONG. | PLSS | SPECIES |
|---|---|---|---|---|---|
| 335-30-16600-2300-3030-4238-5010-6006 | MC GRATH A-4 | 62.18590 N | 154.72547 W | S024N030W11 | Kr |
| | MC GRATH A-4 | 62.17741 N | 154.74116 W | S024N030W10 | Kr |
| 335-30-16600-2300-3030-4238-5015 | MC GRATH A-4 | 62.18203 N | 154.71831 W | S024N030W11 | Kr |
| | MC GRATH A-4 | 62.14630 N | 154.66504 W | S024N029W30 | Kr |
| 335-30-16600-2300-3030-4238-5020 | MC GRATH A-4 | 62.16166 N | 154.70520 W | S024N030W24 | Kr |
| | MC GRATH A-4 | 62.14069 N | 154.74629 W | S024N030W27 | Kr |
| 335-30-16600-2300-3030-4238-5020-6004 | MC GRATH A-4 | 62.15812 N | 154.70480 W | S024N030W24 | Kr |
| | MC GRATH A-4 | 62.15436 N | 154.74172 W | S024N030W22 | Kr |
| 335-30-16600-2300-3030-4238-5030 | MC GRATH A-4 | 62.13113 N | 154.70065 W | S024N030W36 | Kr |
| | MC GRATH A-4 | 62.11769 N | 154.73838 W | S023N030W02 | Kr |
| 335-30-16600-2300-3030-4238-5033 | MC GRATH A-4 | 62.12413 N | 154.70393 W | S024N030W36 | Kr |
| | MC GRATH A-4 | 62.11352 N | 154.70310 W | S023N030W01 | Kr |
| 335-30-16600-2300-3030-4245 | MC GRATH A-4 | 62.15512 N | 154.66514 W | S024N029W19 | Kr |
| | MC GRATH A-4 | 62.12575 N | 154.60976 W | S024N029W33 | Kr |
| 335-30-16600-2300-3030-4245-5010 | MC GRATH A-4 | 62.14607 N | 154.64780 W | S024N029W29 | Kr |
| | MC GRATH A-4 | 62.11520 N | 154.61393 W | S023N029W04 | Kr |
| 335-30-16600-2300-3030-4259 | MC GRATH A-4 | 62.12635 N | 154.66231 W | S024N029W31 | Kr |
| | MC GRATH A-4 | 62.07241 N | 154.61754 W | S023N029W21 | Kr |
| 335-30-16600-2300-3030-4259-5013 | MC GRATH A-4 | 62.11405 N | 154.64797 W | S023N029W05 | Kr |
| | MC GRATH A-4 | 62.10242 N | 154.62365 W | S023N029W08 | Kr |
| 335-30-16600-2300-3030-4265 | MC GRATH A-4 | 62.11160 N | 154.66165 W | S023N029W06 | Kr |
| | MC GRATH A-4 | 62.04630 N | 154.63421 W | S023N029W32 | Kr |
| 335-30-16600-2300-3030-4265-5015 | MC GRATH A-4 | 62.05875 N | 154.64825 W | S023N029W29 | Kr |
| | MC GRATH A-4 | 62.05685 N | 154.63393 W | S023N029W29 | Kr |
| 335-30-16600-2300-3030-4278 | MC GRATH A-4 | 62.07794 N | 154.69804 W | S023N030W13 | Kr |
| | MC GRATH A-4 | 62.03574 N | 154.74033 W | S023N030W35 | Kr |
| 335-30-16600-2300-3030-4278-5006 | MC GRATH A-4 | 62.07657 N | 154.70290 W | S023N030W13 | Kr |
| | MC GRATH A-4 | 62.05593 N | 154.74562 W | S023N030W27 | Kr |
| 335-30-16600-2300-3030-4278-5011 | MC GRATH A-4 | 62.06554 N | 154.70781 W | S023N030W24 | Kr |
| | MC GRATH A-4 | 62.03311 N | 154.71478 W | S023N030W35 | Kr |
| 335-30-16600-2300-3030-4288 | MC GRATH A-4 | 62.04373 N | 154.67462 W | S023N029W31 | Kr |
| | MC GRATH A-4 | 62.03352 N | 154.68699 W | S023N030W36 | Kr |
| 335-30-16600-2300-3030-4296 | MC GRATH A-4 | 62.02655 N | 154.65589 W | S022N029W06 | Kr |
| | MC GRATH A-4 | 62.01408 N | 154.69227 W | S022N030W12 | Kr |

| WATER BODY NUMBER / NAME | MAP SHEET | LAT. | LONG. | PLSS | SPECIES |
|---|---|---|---|---|---|
| 335-30-16600-2300-3030-4307 | MC GRATH A-4 | 62.01562 N | 154.62693 W | S022N029W08 | Kr |
| | MC GRATH A-4 | 62.00130 N | 154.57143 W | S022N029W15 | Kr |
| 335-30-16600-2300-3030-4311 | MC GRATH A-4 | 62.01313 N | 154.62376 W | S022N029W08 | Kr |
| | LIME HILLS D-5 | 61.99935 N | 154.59226 W | S022N029W16 | Kr |
| 335-30-16600-2300-3030-4319 | LIME HILLS D-5 | 61.96497 N | 154.61300 W | S022N029W28 | COp |
| North Fork Big River | LIME HILLS D-4 | 61.95985 N | 154.40136 W | S022N028W34 | COp |
| 335-30-16600-2300-3030-4319-5010 | LIME HILLS D-4 | 61.95985 N | 154.40136 W | S022N028W34 | COr |
| North Fork Big River | LIME HILLS D-4 | 61.96135 N | 154.39547 W | S022N028W27 | COr |
| 335-30-16600-2300-3030-4366 | LIME HILLS D-5 | 61.90921 N | 154.55244 W | S021N029W14 | Ks |
| | LIME HILLS D-5 | 61.87321 N | 154.54098 W | S021N029W35 | Kp |
| 335-30-16600-2300-3030-4366-5008 | LIME HILLS D-5 | 61.89819 N | 154.54321 W | S021N029W23 | Ks |
| | LIME HILLS D-5 | 61.89826 N | 154.53601 W | S021N029W23 | Ks |
| 335-30-16600-2300-3040 | MC GRATH D-4 | 62.95388 N | 154.81328 W | S033N029W17 | Kr |
| | MC GRATH D-4 | 62.92021 N | 154.79063 W | S033N029W28 | Kr |
| 335-30-16600-2300-3040-4010 | MC GRATH D-4 | 62.93415 N | 154.81051 W | S033N029W20 | Kr |
| | MC GRATH D-4 | 62.92660 N | 154.82287 W | S033N029W29 | Kr |
| 335-30-16600-2300-3040-4014 | MC GRATH D-4 | 62.93082 N | 154.80819 W | S033N029W20 | Kr |
| | MC GRATH D-4 | 62.91994 N | 154.80508 W | S033N029W29 | Kr |
| 335-30-16600-2300-3040-4019 | MC GRATH D-4 | 62.93020 N | 154.80476 W | S033N029W20 | Kr |
| | MC GRATH D-4 | 62.92466 N | 154.78119 W | S033N029W28 | Kr |
| 335-30-16600-2300-3055 | MC GRATH D-4 | 62.93658 N | 154.74898 W | S033N029W22 | CHp,COp,Ksr,SFp,Wp |
| Pitka Fork (Middle Fork Kuskokwim River) | MC GRATH C-3 | 62.52744 N | 154.27780 W | S028N027W09 | Kr |
| 335-30-16600-2300-3055-4020 | MC GRATH D-4 | 62.94934 N | 154.67023 W | S033N028W18 | Kr |
| Tonlhona Creek | MC GRATH D-4 | 62.89105 N | 154.63229 W | S032N029W01 | Kr |
| 335-30-16600-2300-3055-4035 | MC GRATH D-4 | 62.94354 N | 154.63411 W | S033N028W17 | Kr |
| | MC GRATH D-4 | 62.95522 N | 154.55175 W | S033N028W15 | Kr |
| 335-30-16600-2300-3055-4055 | MC GRATH D-4 | 62.89166 N | 154.57701 W | S032N028W05 | CHs,COp,Kp,Wp |
| Salmon River | MC GRATH D-3 | 62.81050 N | 154.06393 W | S031N026W01 | Kr |
| 335-30-16600-2300-3055-4055-5016 | MC GRATH D-4 | 62.88900 N | 154.50903 W | S032N028W03 | COs,Ks |
| | MC GRATH D-3 | 62.80327 N | 154.16173 W | S031N026W04 | Kp |
| 335-30-16600-2300-3055-4055-5016-6011 | MC GRATH D-3 | 62.88438 N | 154.48130 W | S032N028W11 | Ks |
| | MC GRATH D-3 | 62.84745 N | 154.24338 W | S032N027W24 | Kr |
| 335-30-16600-2300-3055-4055-5016-6011-7009 | MC GRATH D-3 | 62.89558 N | 154.44014 W | S032N028W01 | Kr |
| | MC GRATH D-3 | 62.88939 N | 154.38897 W | S032N027W05 | Kr |

| WATER BODY NUMBER / NAME | MAP SHEET | LAT. | LONG. | PLSS | SPECIES |
|---|---|---|---|---|---|
| 335-30-16600-2300-3055-4055-5016-6011-7009-8007 | MC GRATH D-3 | 62.89781 N | 154.40643 W | S032N027W06 | Kr |
| | MC GRATH D-3 | 62.89383 N | 154.37395 W | S032N027W05 | Kr |
| 335-30-16600-2300-3055-4055-5016-6018 | MC GRATH D-3 | 62.87987 N | 154.47611 W | S032N028W11 | Kr |
| | MC GRATH D-3 | 62.85520 N | 154.44731 W | S032N028W24 | Kr |
| 335-30-16600-2300-3055-4055-5016-6030 | MC GRATH D-3 | 62.86606 N | 154.40361 W | S032N027W18 | Kr |
| | MC GRATH D-3 | 62.85383 N | 154.37367 W | S032N027W20 | Kr |
| 335-30-16600-2300-3055-4055-5016-6065 | MC GRATH D-3 | 62.82431 N | 154.19943 W | S032N026W32 | Kr |
| | MC GRATH D-3 | 62.80828 N | 154.13754 W | S031N026W03 | Kr |
| 335-30-16600-2300-3055-4055-5031 | MC GRATH D-3 | 62.90994 N | 154.41426 W | S033N027W33 | Kp |
| | MC GRATH D-3 | 62.92189 N | 154.31173 W | S033N027W25 | Kp |
| 335-30-16600-2300-3055-4055-5040 | MC GRATH D-3 | 62.90714 N | 154.41396 W | S033N027W33 | Ksr |
| | MC GRATH D-3 | 62.82883 N | 154.13005 W | S032N026W27 | Kr |
| 335-30-16600-2300-3055-4055-5040-6045 | MC GRATH D-3 | 62.85657 N | 154.19230 W | S032N026W17 | Kr |
| | MC GRATH D-3 | 62.84023 N | 154.13477 W | S032N026W27 | Kr |
| 335-30-16600-2300-3055-4055-5050 | MC GRATH D-3 | 62.91591 N | 154.38733 W | S033N027W27 | Kr |
| | MC GRATH D-3 | 62.88162 N | 154.27867 W | S032N027W11 | Kr |
| 335-30-16600-2300-3055-4055-5057 | MC GRATH D-3 | 62.92097 N | 154.30200 W | S033N027W25 | Kr |
| | MC GRATH D-3 | 62.91300 N | 154.21644 W | S033N026W33 | Kr |
| 335-30-16600-2300-3055-4055-5057-6011 | MC GRATH D-3 | 62.92242 N | 154.25551 W | S033N026W29 | Kr |
| | MC GRATH D-3 | 62.90883 N | 154.18950 W | S033N026W34 | Kr |
| 335-30-16600-2300-3055-4055-5060 | MC GRATH D-3 | 62.91251 N | 154.27911 W | S033N026W31 | Kr |
| | MC GRATH D-3 | 62.89050 N | 154.23395 W | S032N026W06 | Kr |
| 335-30-16600-2300-3055-4055-5071 | MC GRATH D-3 | 62.89234 N | 154.19588 W | S032N026W05 | Kr |
| | MC GRATH D-3 | 62.85745 N | 154.11172 W | S032N026W14 | Kr |
| 335-30-16600-2300-3055-4055-5072 | MC GRATH D-3 | 62.89118 N | 154.19248 W | S032N026W05 | Kr |
| | MC GRATH D-3 | 62.86689 N | 154.17505 W | S032N026W16 | Kr |
| 335-30-16600-2300-3055-4055-5090 | MC GRATH D-3 | 62.82197 N | 154.07182 W | S032N026W36 | Kr |
| | MC GRATH D-3 | 62.81273 N | 154.06282 W | S032N026W36 | Kr |
| 335-30-16600-2300-3055-4075 | MC GRATH D-4 | 62.85030 N | 154.55980 W | S032N028W20 | Ks,Wp |
| Bear Creek | MC GRATH D-3 | 62.78440 N | 154.18199 W | S031N026W08 | Kr |
| 335-30-16600-2300-3055-4095 | MC GRATH D-4 | 62.80815 N | 154.50293 W | S031N028W03 | Kr |
| | MC GRATH D-3 | 62.80800 N | 154.39838 W | S031N027W06 | Kr |
| 335-30-16600-2300-3055-4115 | MC GRATH D-3 | 62.80037 N | 154.49502 W | S031N028W03 | Ks,Wp |
| Sullivan Creek | MC GRATH D-3 | 62.77391 N | 154.23912 W | S031N026W18 | Kr |

| WATER BODY NUMBER / NAME | MAP SHEET | LAT. | LONG. | PLSS | SPECIES |
|---|---|---|---|---|---|
| 335-30-16600-2300-3055-4115-5075 | MC GRATH D-3 | 62.77391 N | 154.23912 W | S031N026W18 | Kr |
| | MC GRATH D-3 | 62.75606 N | 154.17505 W | S031N026W21 | Kr |
| 335-30-16600-2300-3055-4135 | MC GRATH D-3 | 62.77479 N | 154.47867 W | S031N028W14 | COp,Kr |
| Sheep Creek | MC GRATH C-3 | 62.73349 N | 154.24622 W | S031N027W36 | COp |
| 335-30-16600-2300-3055-4135-5016 | MC GRATH D-3 | 62.75825 N | 154.41832 W | S031N027W19 | Kr |
| | MC GRATH C-3 | 62.71828 N | 154.38309 W | S030N027W05 | Kr |
| 335-30-16600-2300-3055-4135-5030 | MC GRATH C-3 | 62.73349 N | 154.24622 W | S031N027W36 | COp |
| | MC GRATH C-3 | 62.71721 N | 154.22651 W | S030N026W06 | COp |
| 335-30-16600-2300-3055-4157 | MC GRATH C-3 | 62.73860 N | 154.43730 W | S031N028W36 | Kr |
| | MC GRATH C-3 | 62.68716 N | 154.37282 W | S030N027W17 | Kr |
| 335-30-16600-2300-3055-4157-5014 | MC GRATH C-3 | 62.71681 N | 154.41501 W | S030N027W06 | Kr |
| | MC GRATH C-3 | 62.69383 N | 154.39948 W | S030N027W18 | Kr |
| 335-30-16600-2300-3055-4169 | MC GRATH C-3 | 62.69237 N | 154.42213 W | S030N027W18 | Kr |
| | MC GRATH C-3 | 62.64771 N | 154.35642 W | S030N027W33 | Kr |
| 335-30-16600-2300-3055-4185 | MC GRATH C-3 | 62.53717 N | 154.28239 W | S028N027W09 | Kr |
| | MC GRATH C-3 | 62.53188 N | 154.26252 W | S028N027W10 | Kr |
| 335-30-16600-2300-3095 | MC GRATH D-4 | 62.75994 N | 154.63288 W | S031N029W24 | CHp,COp,Kp |
| Windy Fork Middle Fork Kuskokwim River | MC GRATH B-3 | 62.41651 N | 154.13881 W | S027N026W20 | COr |
| 335-30-16600-2300-3095-4068 | MC GRATH C-4 | 62.69797 N | 154.60590 W | S030N028W07 | Ks |
| | MC GRATH C-4 | 62.67779 N | 154.59466 W | S030N028W19 | Ks |
| 335-30-16600-2300-3095-4088 | MC GRATH C-3 | 62.55035 N | 154.34632 W | S028N027W06 | COp,Kp |
| | MC GRATH C-3 | 62.52136 N | 154.31713 W | S028N027W17 | COp,Kr |
| 335-30-16600-2300-3099 | MC GRATH C-4 | 62.72857 N | 154.66815 W | S031N029W35 | Kp |
| | MC GRATH C-4 | 62.67812 N | 154.62318 W | S030N029W24 | Kp |
| 335-30-16600-2300-3156 | MC GRATH C-4 | 62.63646 N | 154.66984 W | S029N029W02 | COp |
| | MC GRATH C-4 | 62.63103 N | 154.67434 W | S029N029W02 | COp |
| 335-30-16600-2300-3158 | MC GRATH C-4 | 62.63028 N | 154.67387 W | S029N029W02 | Ks |
| | MC GRATH C-4 | 62.57692 N | 154.67874 W | S029N029W27 | Kr |
| 335-30-16600-2350 | MEDFRA A-4 | 63.08747 N | 154.64397 W | K028S022E03 | CHp,COp,Kp,Sp,SFp,Wp |
| South Fork Kuskokwim River | LIME HILLS D-1 | 61.96239 N | 153.31904 W | S022N022W28 | COp |
| 335-30-16600-2350-3075 | MC GRATH D-3 | 62.96553 N | 154.17133 W | S033N026W10 | CHp,COp,Kp,Sp,SFp,Wp |
| Little Tonzona River | MC GRATH D-2 | 62.96218 N | 153.84672 W | S033N024W09 | Kr |
| 335-30-16600-2350-3075-4012 | MC GRATH D-3 | 62.96883 N | 154.12934 W | S033N026W12 | COr,Kr |
| | MC GRATH D-2 | 62.91581 N | 153.91733 W | S033N025W25 | COr |

| WATER BODY NUMBER / NAME | MAP SHEET | LAT. | LONG. | PLSS | SPECIES |
|---|---|---|---|---|---|
| 335-30-16600-2350-3075-4012-5005 | MC GRATH D-3 | 62.96589 N | 154.11789 W | S033N026W12 | COs,Ks |
| | MC GRATH D-3 | 62.89215 N | 154.02018 W | S032N025W05 | COs,Ks |
| 335-30-16600-2350-3075-4012-5005-6201 | MC GRATH D-3 | 62.92920 N | 154.05755 W | S033N025W20 | COp,Kp |
| | MC GRATH D-2 | 62.88099 N | 153.97427 W | S032N025W09 | COp,Kp |
| 335-30-16600-2350-3075-4012-5007 | MC GRATH D-3 | 62.95808 N | 154.08417 W | S033N025W07 | COr |
| | MC GRATH D-2 | 62.88433 N | 153.92653 W | S032N025W11 | COr |
| 335-30-16600-2350-3075-4030 | MC GRATH D-2 | 62.95273 N | 153.92743 W | S033N025W13 | CHp,COp,Kp,Sp,SFp,Wp |
| Big Salmon Fork | MC GRATH D-2 | 62.82525 N | 153.59449 W | S032N023W33 | Kr |
| 335-30-16600-2350-3075-4030-5015 | MC GRATH D-2 | 62.93839 N | 153.89668 W | S033N024W19 | Kr |
| No Creek | MC GRATH D-2 | 62.91912 N | 153.78116 W | S033N024W26 | Kr |
| 335-30-16600-2350-3075-4030-5015-6020 | MC GRATH D-2 | 62.91509 N | 153.80805 W | S033N024W27 | Kr |
| | MC GRATH D-2 | 62.89968 N | 153.73921 W | S033N024W36 | Kr |
| 335-30-16600-2350-3075-4030-5015-6020-7010 | MC GRATH D-2 | 62.90473 N | 153.79780 W | S033N024W34 | Kr |
| | MC GRATH D-2 | 62.87524 N | 153.71669 W | S032N024W11 | Kr |
| 335-30-16600-2350-3075-4030-5015-6020-7010-8020 | MC GRATH D-2 | 62.88528 N | 153.76106 W | S032N024W03 | Kr |
| | MC GRATH D-2 | 62.86718 N | 153.73447 W | S032N024W14 | Kr |
| 335-30-16600-2350-3075-4030-5015-6020-7016 | MC GRATH D-2 | 62.90475 N | 153.78561 W | S033N024W35 | Kr |
| | MC GRATH D-2 | 62.89301 N | 153.74254 W | S032N024W03 | Kr |
| 335-30-16600-2350-3075-4030-5015-6026 | MC GRATH D-2 | 62.91537 N | 153.79560 W | S033N024W27 | Kr |
| | MC GRATH D-2 | 62.91329 N | 153.76476 W | S033N024W35 | Kr |
| 335-30-16600-2350-3075-4030-5042 | MC GRATH D-2 | 62.88532 N | 153.80435 W | S032N024W05 | COp,Kr,Sp,Wp |
| | MC GRATH D-2 | 62.80108 N | 153.61698 W | S031N023W05 | Kr |
| 335-30-16600-2350-3075-4030-5042-6018 | MC GRATH D-2 | 62.84351 N | 153.76053 W | S032N024W22 | Kr |
| | MC GRATH D-2 | 62.82051 N | 153.76614 W | S032N024W34 | Kr |
| 335-30-16600-2350-3075-4030-5042-6018-7007 | MC GRATH D-2 | 62.84086 N | 153.75740 W | S032N024W27 | Kr |
| | MC GRATH D-2 | 62.82440 N | 153.72198 W | S032N024W35 | Kr |
| 335-30-16600-2350-3075-4030-5042-6022 | MC GRATH D-2 | 62.84196 N | 153.70665 W | S032N024W24 | Kr |
| | MC GRATH D-2 | 62.82496 N | 153.68782 W | S032N024W36 | Kr |
| 335-30-16600-2350-3075-4030-5042-6032 | MC GRATH D-2 | 62.82511 N | 153.65223 W | S032N023W31 | Kr |
| | MC GRATH D-2 | 62.79023 N | 153.64782 W | S031N023W07 | Kr |
| 335-30-16600-2350-3075-4030-5042-6035 | MC GRATH D-2 | 62.82345 N | 153.64601 W | S032N023W32 | Kr |
| | MC GRATH D-2 | 62.81663 N | 153.59698 W | S032N023W33 | Kr |
| 335-30-16600-2350-3075-4030-5042-6041 | MC GRATH D-2 | 62.80927 N | 153.62371 W | S031N023W05 | Kr |
| | MC GRATH D-2 | 62.80940 N | 153.61083 W | S031N023W04 | Kr |

| WATER BODY NUMBER / NAME | MAP SHEET | LAT. | LONG. | PLSS | SPECIES |
|---|---|---|---|---|---|
| 335-30-16600-2350-3075-4030-5042-6045 | MC GRATH D-2 | 62.80761 N | 153.62429 W | S031N023W05 | Kr |
| | MC GRATH D-2 | 62.80496 N | 153.61281 W | S031N023W04 | Kr |
| 335-30-16600-2350-3075-4030-5063 | MC GRATH D-2 | 62.84884 N | 153.68133 W | S032N024W24 | Kr |
| | MC GRATH D-2 | 62.83357 N | 153.66616 W | S032N023W30 | Kr |
| 335-30-16600-2350-3075-4040 | MC GRATH D-2 | 62.95685 N | 153.88548 W | S033N024W08 | Kr |
| Deepbank Creek | MC GRATH D-2 | 62.94274 N | 153.86310 W | S033N024W17 | Kr |
| 335-30-16600-2350-3134 | MC GRATH D-3 | 62.84668 N | 154.02600 W | S032N025W19 | CHs,COs |
| | MC GRATH D-3 | 62.83567 N | 154.03529 W | S032N025W30 | CHs,COs |
| 335-30-16600-2350-3209 | MC GRATH C-2 | 62.57787 N | 153.58445 W | S029N023W28 | COr |
| Dillinger River | MC GRATH C-1 | 62.53609 N | 153.18844 W | S028N021W09 | COr |
| 335-30-16600-2350-3211 | MC GRATH C-2 | 62.57154 N | 153.56960 W | S029N023W27 | COs,CHp,Kp |
| Jones River | MC GRATH B-1 | 62.47371 N | 153.38072 W | S028N022W32 | CHp,COp |
| 335-30-16600-2350-3211-4021 | MC GRATH C-2 | 62.57225 N | 153.53215 W | S029N023W26 | Ks |
| | MC GRATH C-1 | 62.60053 N | 153.43770 W | S029N022W17 | Ks |
| 335-30-16600-2350-3219 | MC GRATH C-2 | 62.55736 N | 153.56369 W | S029N023W34 | COs,Ks |
| | MC GRATH B-1 | 62.49566 N | 153.46940 W | S028N023W24 | Ks |
| 335-30-16600-2350-3219-4208 | MC GRATH C-1 | 62.52140 N | 153.49231 W | S028N023W14 | COp |
| | MC GRATH C-1 | 62.50922 N | 153.49031 W | S028N023W23 | COr |
| 335-30-16600-2350-3222 | MC GRATH C-2 | 62.53136 N | 153.58372 W | S028N023W08 | COr |
| Tin Creek | MC GRATH C-2 | 62.50338 N | 153.61398 W | S028N023W19 | COr |
| 335-30-16600-2350-3401 | MC GRATH B-1 | 62.30017 N | 153.38687 W | S026N022W32 | COr |
| | MC GRATH B-1 | 62.30228 N | 153.27051 W | S026N022W36 | COr |
| 335-30-16600-2350-3502 | LIME HILLS D-1 | 61.96239 N | 153.31904 W | S022N022W28 | COp |
| Hartman River | LIME HILLS D-2 | 61.83558 N | 153.49001 W | S020N023W08 | COp |
| 335-30-16600-2350-3502-4020 | LIME HILLS D-2 | 61.83558 N | 153.49001 W | S020N023W08 | COr |
| Fish Creek | LIME HILLS D-2 | 61.83278 N | 153.49913 W | S020N023W08 | COr |
| 335-30-16600-2351 | MEDFRA A-4 | 63.08747 N | 154.64397 W | K028S022E03 | CHp,COp,Kp,SFp,Ws |
| North Fork Kuskokwim River | MEDFRA C-1 | 63.72277 N | 153.20429 W | K020S029E28 | CHp,COp,Kp |
| 335-30-16600-2351-3012 | MEDFRA A-4 | 63.10849 N | 154.56669 W | K027S023E31 | CHp,COp,Kp,SFp,Wp |
| East Fork Kuskokwim River | MEDFRA A-2 | 63.18958 N | 153.76080 W | K026S027E32 | CHp,COp,Kp,SFs,Wp |
| 335-30-16600-2351-3012-4053 | MEDFRA A-3 | 63.10044 N | 154.17338 W | K027S025E31 | Kr |
| | MEDFRA A-3 | 63.11968 N | 154.11646 W | K027S025E28 | Kr |
| 335-30-16600-2351-3012-4069 | MEDFRA A-3 | 63.06814 N | 154.06319 W | K028S025E15 | Kr |
| Jones Creek | MEDFRA A-2 | 63.03720 N | 153.99767 W | K028S025E25 | Kr |

| WATER BODY NUMBER / NAME | MAP SHEET | LAT. | LONG. | PLSS | SPECIES |
|---|---|---|---|---|---|
| 335-30-16600-2351-3012-4069-5012 | MEDFRA A-3 | 63.05109 N | 154.03946 W | K028S025E23 | Kr |
| | MEDFRA A-3 | 63.04385 N | 154.04895 W | K028S025E23 | Kr |
| 335-30-16600-2351-3012-4075 | MEDFRA A-2 | 63.09162 N | 153.95651 W | K028S026E05 | Kr |
| | MEDFRA A-2 | 63.12413 N | 153.95173 W | K027S026E29 | Kr |
| 335-30-16600-2351-3012-4075-5016 | MEDFRA A-2 | 63.11897 N | 153.94108 W | K027S026E29 | Kr |
| | MEDFRA A-2 | 63.12885 N | 153.94229 W | K027S026E20 | Kr |
| 335-30-16600-2351-3012-4087 | MEDFRA A-2 | 63.13128 N | 153.88256 W | K027S026E22 | Kr |
| | MEDFRA A-2 | 63.15302 N | 153.90340 W | K027S026E16 | Kr |
| 335-30-16600-2351-3012-4087-5006 | MEDFRA A-2 | 63.13266 N | 153.88333 W | K027S026E22 | Kr |
| | MEDFRA A-2 | 63.14579 N | 153.88091 W | K027S026E15 | Kr |
| 335-30-16600-2351-3012-4100 | MEDFRA A-2 | 63.16804 N | 153.78626 W | K027S027E07 | Kr |
| Ekolina Creek | MEDFRA A-2 | 63.18664 N | 153.70368 W | K026S027E34 | Kr |
| 335-30-16600-2351-3012-4100-5014 | MEDFRA A-2 | 63.18264 N | 153.72623 W | K027S027E04 | Kr |
| | MEDFRA A-2 | 63.16608 N | 153.71173 W | K027S027E09 | Kr |
| 335-30-16600-2351-3012-4100-5014-6007 | MEDFRA A-2 | 63.17678 N | 153.70476 W | K027S027E03 | Kr |
| | MEDFRA A-2 | 63.17497 N | 153.69201 W | K027S027E03 | Kr |
| 335-30-16600-2351-3012-4100-5017 | MEDFRA A-2 | 63.18722 N | 153.72271 W | K026S027E33 | Kr |
| | MEDFRA A-2 | 63.19636 N | 153.66312 W | K026S027E35 | Kr |
| 335-30-16600-2351-3012-4112 | MEDFRA A-2 | 63.18958 N | 153.76080 W | K026S027E32 | CHp,Kp,SFs,Wp |
| Tonzona River | MEDFRA A-2 | 63.11858 N | 153.52478 W | K027S028E28 | Kr |
| 335-30-16600-2351-3012-4112-5047 | MEDFRA A-2 | 63.17784 N | 153.54026 W | K027S028E04 | Kr |
| | MEDFRA A-1 | 63.14802 N | 153.47506 W | K027S028E14 | Kr |
| 335-30-16600-2351-3012-4112-5053 | MEDFRA A-2 | 63.16037 N | 153.53664 W | K027S028E09 | CHp,Kr,Wp |
| Dennis Creek | MEDFRA A-1 | 63.16358 N | 153.34034 W | K027S029E09 | Kr |
| 335-30-16600-2351-3012-4112-5053-6008 | MEDFRA A-2 | 63.15512 N | 153.51796 W | K027S028E15 | Kr |
| | MEDFRA A-1 | 63.10387 N | 153.44200 W | K027S028E36 | Kr |
| 335-30-16600-2351-3012-4112-5053-6008-7023 | MEDFRA A-2 | 63.12949 N | 153.51255 W | K027S028E22 | Kr |
| | MEDFRA A-1 | 63.12053 N | 153.47311 W | K027S028E26 | Kr |
| 335-30-16600-2351-3012-4112-5053-6008-7030 | MEDFRA A-1 | 63.11077 N | 153.47559 W | K027S028E35 | Kr |
| | MEDFRA A-1 | 63.10302 N | 153.47088 W | K027S028E35 | Kr |
| 335-30-16600-2351-3012-4112-5053-6018 | MEDFRA A-1 | 63.12664 N | 153.45896 W | K027S028E26 | Kr |
| | MEDFRA A-1 | 63.10386 N | 153.40172 W | K027S029E31 | Kr |
| 335-30-16600-2351-3012-4112-5053-6026 | MEDFRA A-1 | 63.12837 N | 153.44136 W | K027S028E24 | Kr |
| | MEDFRA A-1 | 63.11414 N | 153.40422 W | K027S029E30 | Kr |

| WATER BODY NUMBER / NAME | MAP SHEET | LAT. | LONG. | PLSS | SPECIES |
|---|---|---|---|---|---|
| 335-30-16600-2351-3012-4112-5053-6028 | MEDFRA A-1 | 63.12914 N | 153.44089 W | K027S028E24 | Kr |
| | MEDFRA A-1 | 63.11831 N | 153.38561 W | K027S029E29 | Kr |
| 335-30-16600-2351-3012-4112-5053-6034 | MEDFRA A-1 | 63.14050 N | 153.39486 W | K027S029E19 | Kr |
| | MEDFRA A-1 | 63.13553 N | 153.38895 W | K027S029E20 | Kr |
| 335-30-16600-2351-3012-4112-5066 | MEDFRA A-2 | 63.12498 N | 153.54884 W | K027S028E28 | Kr |
| | MEDFRA A-2 | 63.11442 N | 153.52672 W | K027S028E28 | Kr |
| 335-30-16600-2351-3012-4113 | MEDFRA A-2 | 63.18958 N | 153.76080 W | K026S027E32 | CHp,COp,Kp,SFs,Wp |
| Slow Fork Kuskokwim River | MT MC KINLEY B-6 | 63.25670 N | 152.94879 W | F019S028W20 | Kr |
| 335-30-16600-2351-3012-4113-5015 | MEDFRA A-2 | 63.23020 N | 153.73085 W | K026S027E16 | Kr |
| | MEDFRA A-2 | 63.23441 N | 153.78924 W | K026S027E18 | Kr |
| 335-30-16600-2351-3012-4113-5020 | MEDFRA A-2 | 63.24323 N | 153.69632 W | K026S027E10 | Kr |
| | MEDFRA A-2 | 63.19617 N | 153.61491 W | K026S027E36 | Kr |
| 335-30-16600-2351-3012-4113-5020-6013 | MEDFRA A-2 | 63.23367 N | 153.67124 W | K026S027E14 | Kr |
| | MEDFRA A-2 | 63.23912 N | 153.62650 W | K026S027E13 | Kr |
| 335-30-16600-2351-3012-4113-5020-6013-0010 | MEDFRA A-2 | 63.23914 N | 153.63979 W | K026S027E13 | Kr |
| 335-30-16600-2351-3012-4113-5020-6013-7008 | MEDFRA A-2 | 63.23608 N | 153.65006 W | K026S027E14 | Kr |
| | MEDFRA A-2 | 63.22719 N | 153.62931 W | K026S027E24 | Kr |
| 335-30-16600-2351-3012-4113-5020-6021 | MEDFRA A-2 | 63.21935 N | 153.65223 W | K026S027E23 | Kr |
| | MEDFRA A-2 | 63.20357 N | 153.60701 W | K026S028E30 | Kr |
| 335-30-16600-2351-3012-4113-5020-6021-7005 | MEDFRA A-2 | 63.21653 N | 153.64662 W | K026S027E23 | Kr |
| | MEDFRA A-2 | 63.21469 N | 153.61618 W | K026S027E24 | Kr |
| 335-30-16600-2351-3012-4113-5029 | MEDFRA B-2 | 63.26852 N | 153.69682 W | K026S027E03 | Kr |
| | MEDFRA B-2 | 63.28859 N | 153.70397 W | K025S027E27 | Kr |
| 335-30-16600-2351-3012-4113-5037 | MEDFRA B-2 | 63.29021 N | 153.65439 W | K025S027E26 | Kr |
| | MEDFRA B-2 | 63.30608 N | 153.61786 W | K025S027E24 | Kr |
| 335-30-16600-2351-3012-4113-5045 | MEDFRA B-2 | 63.29613 N | 153.58453 W | K025S028E30 | Kp |
| Tonclanukna Creek | MEDFRA B-1 | 63.31947 N | 153.44631 W | K025S028E13 | Kr |
| 335-30-16600-2351-3012-4113-5045-6021 | MEDFRA B-2 | 63.32005 N | 153.53537 W | K025S028E16 | Kp |
| | MEDFRA B-1 | 63.39439 N | 153.33209 W | K024S029E19 | Kp |
| 335-30-16600-2351-3012-4113-5063 | MEDFRA B-1 | 63.26303 N | 153.45527 W | K026S028E02 | COp,Kr |
| Telidaside Creek | MT MC KINLEY B-6 | 63.30967 N | 152.92094 W | F018S028W33 | COp |
| 335-30-16600-2351-3012-4113-5063-6010 | MEDFRA B-1 | 63.27621 N | 153.42171 W | K025S029E31 | Kr |
| Middle Creek | MEDFRA B-1 | 63.27303 N | 153.36980 W | K025S029E32 | Kr |

| WATER BODY NUMBER / NAME | MAP SHEET | LAT. | LONG. | PLSS | SPECIES |
|---|---|---|---|---|---|
| 335-30-16600-2351-3012-4113-5063-6010-7003 | MEDFRA B-1 | 63.27574 N | 153.41526 W | K025S029E31 | Kr |
| | MEDFRA B-1 | 63.28609 N | 153.37452 W | K025S029E32 | Kr |
| 335-30-16600-2351-3012-4113-5085 | MEDFRA B-1 | 63.28005 N | 153.20064 W | K025S030E32 | Kr |
| | MEDFRA B-1 | 63.29304 N | 153.16259 W | K025S030E28 | Kr |
| 335-30-16600-2351-3012-4113-5096 | MEDFRA B-1 | 63.28865 N | 153.09900 W | K025S030E26 | Kr |
| | MEDFRA B-1 | 63.27276 N | 153.05733 W | K025S030E36 | Kr |
| 335-30-16600-2351-3012-4113-5096-6010 | MEDFRA B-1 | 63.27872 N | 153.10839 W | K025S030E34 | Kr |
| | MEDFRA B-1 | 63.27193 N | 153.12536 W | K026S030E03 | Kr |
| 335-30-16600-2351-3012-4113-5096-6020 | MEDFRA B-1 | 63.27285 N | 153.10268 W | K025S030E35 | Kr |
| | MEDFRA B-1 | 63.25971 N | 153.08813 W | K026S030E02 | Kr |
| 335-30-16600-2351-3012-4113-5099 | MEDFRA B-1 | 63.28701 N | 153.09510 W | K025S030E26 | Kr |
| | MEDFRA B-1 | 63.28550 N | 153.01021 W | K025S031E31 | Kr |
| 335-30-16600-2351-3055 | MEDFRA B-3 | 63.25776 N | 154.02517 W | K026S025E01 | Ksr |
| Soda Creek | MEDFRA B-3 | 63.32135 N | 154.21426 W | K025S024E13 | Ksr |
| 335-30-16600-2351-3076 | MEDFRA C-1 | 63.57568 N | 153.49886 W | K022S028E17 | CHp,COp,Kp,Wp |
| Swift Fork Kuskokwim River | MEDFRA B-1 | 63.35804 N | 153.05480 W | K025S030E01 | Kr |
| 335-30-16600-2351-3076-4080 | MEDFRA B-1 | 63.47040 N | 153.30147 W | K023S029E29 | Kr |
| | MEDFRA B-1 | 63.43776 N | 153.35203 W | K024S029E06 | Kr |
| 335-30-16600-2351-3076-4080-5010 | MEDFRA B-1 | 63.46129 N | 153.32556 W | K023S029E29 | Kr |
| | MEDFRA B-1 | 63.46498 N | 153.33898 W | K023S029E30 | Kr |
| 335-30-16600-2351-3076-4080-5020 | MEDFRA B-1 | 63.45234 N | 153.33648 W | K023S029E31 | Kr |
| | MEDFRA B-1 | 63.45860 N | 153.35314 W | K023S029E31 | Kr |
| 335-30-16600-2351-3076-4080-5026 | MEDFRA B-1 | 63.44964 N | 153.34144 W | K023S029E31 | Kr |
| | MEDFRA B-1 | 63.45026 N | 153.35481 W | K023S029E31 | Kr |
| 335-30-16600-2351-3076-4081 | MEDFRA B-1 | 63.39307 N | 153.25811 W | K024S029E22 | Kr |
| Red Slough | MEDFRA C-1 | 63.55998 N | 153.36705 W | K022S028E25 | Kr |
| 335-30-16600-2351-3076-4091 | MEDFRA B-1 | 63.40007 N | 153.23729 W | K024S029E22 | Kr |
| | MEDFRA B-1 | 63.43360 N | 153.17731 W | K024S029E01 | Kr |
| 335-30-16600-2351-3076-4091-0010 | MEDFRA B-1 | 63.42027 N | 153.23564 W | K024S029E10 | Kr |
| Lower Telida Lake | | | | | |
| 335-30-16600-2351-3076-4091-0020 | MEDFRA B-1 | 63.44110 N | 153.16425 W | K024S030E06 | Kr |
| Upper Telida Lake | | | | | |
| 335-30-16600-2351-3076-4109 | MEDFRA B-1 | 63.40772 N | 153.12718 W | K024S030E17 | CHp,COp,Kp,Ws |
| Highpower Creek | MT MC KINLEY B-6 | 63.47479 N | 152.88850 W | F017S028W03 | COp |

| WATER BODY NUMBER / NAME | MAP SHEET | LAT. | LONG. | PLSS | SPECIES |
|---|---|---|---|---|---|
| 335-30-16600-2351-3076-4109-5008 | MEDFRA B-1 | 63.41326 N | 153.10902 W | K024S030E17 | Kr |
| | MEDFRA B-1 | 63.39360 N | 153.06397 W | K024S030E22 | Kr |
| 335-30-16600-2351-3076-4109-5201 | MEDFRA B-1 | 63.46600 N | 153.01555 W | K023S030E26 | CHs,COs,Ks,Ws |
| | MEDFRA B-1 | 63.48972 N | 153.00232 W | K023S030E14 | CHs,COs,Ks,Ws |
| 335-30-16600-2351-3076-4109-5402 | MT MC KINLEY B-6 | 63.47479 N | 152.88850 W | F017S028W03 | COp |
| Fish River | MT MC KINLEY B-6 | 63.37605 N | 152.64428 W | F018S027W12 | COp |

# STREAM LISTING BY NAME

| WATER BODY NAME / NUMBER | MAP SHEET | LAT. | LONG. | PLSS | SPECIES |
|---|---|---|---|---|---|
| *Barb Spring | BIG DELTA A-3 | 64.06266 N | 145.47012 W | F010S012E07 | COsr |
| 334-40-11000-2490-3416-4007 | BIG DELTA A-3 | 64.06641 N | 145.46968 W | F010S012E07 | COsr |
| *Barton Creek | KANTISHNA RIVER B-1 | 64.35321 N | 150.21942 W | F006S013W31 | COsr,Ks |
| 334-40-11000-2490-3140-4065-5025 | FAIRBANKS A-6 | 64.19146 N | 149.97569 W | F008S012W29 | COr |
| *Buns Spring | BIG DELTA A-3 | 64.04817 N | 145.37158 W | F010S012E15 | COr |
| 334-40-11000-2490-3416-4018 | BIG DELTA A-3 | 64.04048 N | 145.36621 W | F010S012E22 | COr |
| *Clearwater Lake Outlet Slough | BIG DELTA A-4 | 64.10448 N | 145.60310 W | F009S011E28 | COr |
| 334-40-11000-2490-3412-4004 | BIG DELTA A-4 | 64.09226 N | 145.60115 W | F009S011E33 | COr |
| *Clutch Creek | CIRCLE B-1 | 65.36156 N | 144.28468 W | F006N017E21 | Kr |
| 334-40-11000-2860-3030-4080-5211 | CIRCLE B-1 | 65.36154 N | 144.28283 W | F006N017E21 | Kr |
| *Cooper Creek | CHARLEY RIVER B-2 | 65.48762 N | 141.79082 W | F008N029E15 | Kr |
| 334-45-11000-2325-3104 | CHARLEY RIVER B-2 | 65.48782 N | 141.78974 W | F008N029E15 | Kr |
| *Dave Spring | BIG DELTA A-3 | 64.05547 N | 145.38297 W | F010S012E10 | COr |
| 334-40-11000-2490-3416-4015 | BIG DELTA A-3 | 64.05748 N | 145.38026 W | F010S012E10 | COr |
| *East Red Mountain Creek | HUGHES B-2 | 66.32422 N | 153.78805 W | K011N024E29 | CHs |
| 334-40-11000-2125-3581 | HUGHES B-2 | 66.32465 N | 153.78944 W | K011N024E29 | CHs |
| *Fronty Spring | BIG DELTA A-3 | 64.03750 N | 145.32539 W | F010S012E23 | COr |
| 334-40-11000-2490-3416-4020-5014 | BIG DELTA A-3 | 64.03164 N | 145.32636 W | F010S012E23 | COr |
| *Happy Birthday Creek | CHARLEY RIVER B-4 | 65.35762 N | 142.96545 W | F007N023E33 | Kr |
| 334-45-11000-2283 | CHARLEY RIVER B-4 | 65.35858 N | 142.96311 W | F007N023E33 | Kr |
| *Isaac Slough | BIG DELTA A-3 | 64.05401 N | 145.42901 W | F010S012E17 | COs |
| 334-40-11000-2490-3416-4013 | BIG DELTA A-3 | 64.05571 N | 145.43455 W | F010S012E08 | COs |
| *Jack Beaver Creek | HUGHES D-2 | 66.86046 N | 153.59902 W | K017N024E21 | CHp |
| 334-40-11000-2125-3661-4061 | HUGHES D-2 | 66.84039 N | 153.75337 W | K017N023E26 | CHs |
| *Kenna Spring | BIG DELTA A-3 | 64.06249 N | 145.45050 W | F010S012E08 | COsr |
| 334-40-11000-2490-3416-4009 | BIG DELTA A-3 | 64.06308 N | 145.44837 W | F010S012E08 | COsr |
| *Kesha Creek | Eagle D-2 | 64.92962 N | 141.76630 W | F001N029E | Kr |
| 334-45-11000-2520-3043 | Eagle D-2 | 64.92987 N | 141.76792 W | F001N029E | Kr |
| *One Mile Slough | BIG DELTA A-4 | 64.09187 N | 145.54470 W | F009S011E35 | CHs,COsr |
| 334-40-11000-2490-3416-4001 | BIG DELTA A-3 | 64.08603 N | 145.46558 W | F009S012E31 | CHs,COsr |
| *Opposite Creek | SURVEY PASS A-1 | 67.08026 N | 153.15326 W | K019N026E03 | Kr |
| 334-40-11000-2125-3661-4100-5024 | SURVEY PASS A-1 | 67.07813 N | 153.14476 W | K019N026E03 | Kr |
| *Parker Spring | BIG DELTA A-3 | 64.05623 N | 145.43513 W | F010S012E08 | COsr |
| 334-40-11000-2490-3416-4011 | BIG DELTA A-3 | 64.06191 N | 145.44113 W | F010S012E08 | COsr |

| WATER BODY NAME / NUMBER | MAP SHEET | LAT. | LONG. | PLSS | SPECIES |
|---|---|---|---|---|---|
| *Rabbit Creek | FAIRBANKS B-5 | 64.44705 N | 149.36075 W | F005S009W28 | CHs,Ks |
| 334-40-11000-2490-3200-4028-5025 | FAIRBANKS B-5 | 64.42488 N | 149.39422 W | F006S009W05 | CHs |
| *Robinhood Creek | HOLY CROSS D-4 | 62.92928 N | 160.69473 W | S033N060W20 | Kr |
| 334-30-11000-2701-3131 | HOLY CROSS D-4 | 62.93483 N | 160.81408 W | S033N061W23 | Kr |
| *Tok Overflow #1 | TANACROSS A-5 | 63.12851 N | 143.27363 W | C016N011E35 | COp |
| 334-40-11000-2490-3660-4020 | TANACROSS A-5 | 63.11281 N | 143.31375 W | C015N011E03 | COs |
| *Unnamed Creek #13 | CHARLEY RIVER A-2 | 65.24810 N | 141.88834 W | F005N028E24 | Kr |
| 334-45-11000-2365 | CHARLEY RIVER A-2 | 65.24971 N | 141.88837 W | F005N028E24 | Kr |
| *Unnamed Creek #19 | CHARLEY RIVER B-3 | 65.33590 N | 142.39743 W | F006N026E21 | Kr |
| 334-45-11000-2333 | CHARLEY RIVER B-3 | 65.33655 N | 142.39697 W | F006N026E21 | Kr |
| *Unnamed Creek #21 | CHARLEY RIVER B-4 | 65.39886 N | 142.63892 W | F007N025E29 | Kr |
| 334-45-11000-2317 | CHARLEY RIVER B-4 | 65.40017 N | 142.64157 W | F007N025E29 | Kr |
| *Unnamed Creek #6 | CHARLEY RIVER A-2 | 65.14255 N | 141.66302 W | F004N030E28 | Kr |
| 334-45-11000-2439 | CHARLEY RIVER A-2 | 65.14209 N | 141.66030 W | F004N030E28 | Kr |
| *Wood River | FAIRBANKS C-4 | 64.60646 N | 148.64590 W | F003S005W31 | Kr |
| 334-40-11000-2490-3240 | FAIRBANKS C-4 | 64.61285 N | 148.63338 W | F003S005W31 | Kr |
| Alatna River | BETTLES C-6 | 66.56975 N | 152.63027 W | F020N024W11 | CHp,COp,Kp,SFp |
| 334-40-11000-2125-3661 | SURVEY PASS A-1 | 67.03191 N | 153.26903 W | K019N025E24 | CHs,COp,Ks |
| Aloha Creek | HUGHES A-6 | 66.22078 N | 155.55548 W | K010N015E36 | CHs |
| 334-40-11000-2125-3355-4045-5036 | HUGHES A-6 | 66.24303 N | 155.73177 W | K010N015E29 | CHs |
| American Creek | OPHIR A-2 | 63.23019 N | 156.69081 W | K026S011E13 | COr,Kr |
| 334-30-11000-2532-3700 | OPHIR A-2 | 63.23188 N | 156.70739 W | K026S011E14 | COr,Kr |
| American Creek | EAGLE D-1 | 64.80006 N | 141.23023 W | F001S032E25 | Kr |
| 334-45-11000-2576-3003 | EAGLE D-1 | 64.79125 N | 141.23673 W | F001S032E36 | Kr |
| Andrew Creek | CHARLEY RIVER B-5 | 65.36678 N | 143.02401 W | F007N023E33 | Kr |
| 334-45-11000-2281 | CHARLEY RIVER B-5 | 65.36742 N | 143.02448 W | F007N023E33 | Kr |
| Angel Creek | CIRCLE A-5 | 65.02062 N | 146.21333 W | F002N008E07 | Kr |
| 334-40-11000-2490-3301-4251 | CIRCLE A-5 | 65.02912 N | 146.22735 W | F002N007E01 | Kr |
| Anvik River | HOLY CROSS C-3 | 62.68178 N | 160.18519 W | S030N058W20 | CHp,COp,Kp,Pp,Sp,SFp,Wp |
| 334-30-11000-2701 | UNALAKLEET C-3 | 63.58680 N | 160.15828 W | K022S008W14 | Kr |
| Arvesta Creek | KATEEL RIVER A-6 | 65.15008 N | 158.79301 W | K004S001W12 | Kr |
| 334-40-11000-2125-3073-4145 | KATEEL RIVER A-6 | 65.12212 N | 158.77397 W | K004S001W24 | Kr |
| Babel Creek | LIME HILLS C-5 | 61.61933 N | 154.70131 W | S018N030W27 | CHs,COp |
| 335-30-16600-2070-3101-4055 | LIME HILLS D-4 | 61.76773 N | 154.45449 W | S019N029W01 | COr |

| WATER BODY NAME / NUMBER | MAP SHEET | LAT. | LONG. | PLSS | SPECIES |
|---|---|---|---|---|---|
| Baker Creek | KANTISHNA RIVER D-1 | 64.97020 N | 150.47656 W | F002N014W30 | CHs,Kp |
| 334-40-11000-2490-3121 | TANANA A-1 | 65.08786 N | 150.29025 W | F003N013W18 | CHs |
| Batza River | MELOZITNA D-3 | 65.95088 N | 154.43209 W | K006N021E03 | CHp,Wp |
| 334-40-11000-2125-3525 | HUGHES A-4 | 66.04750 N | 154.61114 W | K008N020E35 | CHp,Wp |
| Bear Creek | WISEMAN A-1 | 67.01044 N | 150.43636 W | F025N013W09 | Kr |
| 334-40-11000-2125-3740-4280 | WISEMAN A-1 | 67.00620 N | 150.43386 W | F025N013W09 | Kr |
| Bear Creek | MT MC KINLEY D-2 | 63.97908 N | 150.82819 W | F011S017W11 | Kr |
| 334-40-11000-2490-3140-4115-5034 | MT MC KINLEY D-2 | 63.97172 N | 150.95344 W | F011S017W07 | Kr |
| Bear Creek | FAIRBANKS A-5 | 64.14701 N | 149.23965 W | F009S009W12 | CHs,COs |
| 334-40-11000-2490-3200-4220 | FAIRBANKS A-5 | 64.13653 N | 149.24468 W | F009S009W13 | CHs,COs |
| Bear Creek | UNALAKLEET C-1 | 63.64201 N | 159.40379 W | K021S004W26 | CHs,COp |
| 334-35-11000-2005 | UNALAKLEET D-2 | 63.77824 N | 159.57947 W | K020S005W02 | COr |
| Bear Creek | TANANA B-2 | 65.36159 N | 150.99695 W | F006N017W11 | CHs,Kr |
| 334-40-11000-2523 | TANANA B-3 | 65.40784 N | 151.10948 W | F007N017W29 | CHs |
| Bear Creek | MC GRATH D-4 | 62.85030 N | 154.55980 W | S032N028W20 | Ks,Wp |
| 335-30-16600-2300-3055-4075 | MC GRATH D-3 | 62.78440 N | 154.18199 W | S031N026W08 | Kr |
| Bear Creek | FAIRBANKS C-2 | 64.73376 N | 147.62506 W | F002S001E18 | CHs,COp,Ksr |
| 334-40-11000-2490-3290-4030 | FAIRBANKS C-1 | 64.58118 N | 147.25649 W | F004S002E12 | CHs,COr |
| Bear Creek | HUGHES A-6 | 66.16111 N | 155.55015 W | K009N016E19 | CHs |
| 334-40-11000-2125-3355-4035-5010 | HUGHES A-6 | 66.17527 N | 155.65705 W | K009N015E15 | CHs |
| Bearpaw River | KANTISHNA RIVER A-2 | 64.09080 N | 150.69829 W | F009S016W33 | CHsr,COp,Ksr |
| 334-40-11000-2490-3140-4115 | MT MC KINLEY C-2 | 63.71355 N | 150.91040 W | F014S017W07 | Kr |
| Beauty Creek | MT MC KINLEY C-2 | 63.71355 N | 150.91040 W | F014S017W07 | Kr |
| 334-40-11000-2490-3140-4115-5086 | MT MC KINLEY C-2 | 63.71408 N | 150.90193 W | F014S017W08 | Kr |
| Beaver Creek | HOLY CROSS D-4 | 62.84249 N | 160.72185 W | S032N061W21 | CHs,COs,Ksr,Wp |
| 334-30-11000-2701-3095 | UNALAKLEET A-5 | 63.01565 N | 161.09519 W | K028S013W35 | CHs,COs,Kp,Wp |
| Beaver Creek | OPHIR A-2 | 63.16039 N | 156.68074 W | K027S011E12 | COr,Kr |
| 334-30-11000-2532-3716 | OPHIR A-2 | 63.01104 N | 156.70003 W | K029S011E02 | Kr |
| Beaver Creek | BIG DELTA D-5 | 64.75916 N | 146.46715 W | F002S006E12 | Ksr |
| 334-40-11000-2490-3301-4078-5019 | BIG DELTA D-5 | 64.76095 N | 146.41064 W | F002S007E07 | Kr |
| Beaver Creek | BEAVER A-2 | 66.20945 N | 147.55494 W | F016N001E16 | CHp,COp,Kp |
| 334-40-11000-2810-3100 | LIVENGOOD B-1 | 65.38834 N | 147.13555 W | F007N003E33 | Ks |
| Beaver Slough | BEAVER A-2 | 66.24960 N | 147.61610 W | F017N001E31 | CHp,COp,Kp |
| 334-40-11000-2810 | BEAVER B-1 | 66.30016 N | 147.43619 W | F017N001E13 | CHp,COp,Kp |

| WATER BODY NAME / NUMBER | MAP SHEET | LAT. | LONG. | PLSS | SPECIES |
|---|---|---|---|---|---|
| Belle Creek | LIVENGOOD A-1 | 65.20661 N | 147.18626 W | F004N003E05 | Kr |
| 334-40-11000-2490-3151-4020-5191 | LIVENGOOD A-1 | 65.21292 N | 147.19636 W | F005N003E31 | Kr |
| Bettles River | CHANDALAR C-6 | 67.64040 N | 149.74871 W | F033N010W35 | CHp |
| 334-40-11000-2125-3912-4260 | CHANDALAR C-6 | 67.63051 N | 149.72686 W | F032N010W02 | CHp |
| Big Creek | MELOZITNA B-4 | 65.25800 N | 154.74400 W | K003S020E03 | CHs,Kr |
| 334-40-11000-2255-3180 | MELOZITNA B-4 | 65.26386 N | 154.61261 W | K003S021E05 | CHs |
| Big Creek | MELOZITNA D-1 | 65.95571 N | 153.43732 W | K006N026E05 | CHp,Kr |
| 334-40-11000-2125-3500-4008-5060 | MELOZITNA D-1 | 65.91501 N | 153.46789 W | K006N026E18 | Kr |
| Big Creek | RUBY D-5 | 64.79770 N | 155.33593 W | K008S017E13 | CHp,Kp,Wp |
| 334-40-11000-2266 | RUBY D-5 | 64.75829 N | 155.05388 W | K008S019E32 | CHp,Kp,Wp |
| Big Creek | IDITAROD D-1 | 62.84440 N | 156.32845 W | S032N038W24 | COpr,Kr,Wr |
| 335-30-16600-2255-3092 | IDITAROD D-1 | 62.85305 N | 156.37528 W | S032N038W22 | COp |
| Big River | MC GRATH D-4 | 62.96513 N | 154.87889 W | S033N030W12 | CHp,COp,Kp,HWp,SFp,Wp |
| 335-30-16600-2300-3030 | LIME HILLS D-5 | 61.90921 N | 154.55244 W | S021N029W14 | CHp,COp,Kp,Wp |
| Big Salmon Fork | MC GRATH D-2 | 62.95273 N | 153.92743 W | S033N025W13 | CHp,COp,Kp,Sp,SFp,Wp |
| 335-30-16600-2350-3075-4030 | MC GRATH D-2 | 62.82525 N | 153.59449 W | S032N023W33 | Kr |
| Big Salt River | LIVENGOOD D-6 | 65.84860 N | 149.90646 W | F012N011W20 | CHs,COp,Kr |
| 334-40-11000-2681 | TANANA D-1 | 65.87084 N | 150.49919 W | F012N014W16 | Kr |
| Big Sitdown Creek | CHARLEY RIVER C-1 | 65.72746 N | 141.29519 W | F010N031E04 | Kr |
| 334-45-11000-2325-3178 | CHARLEY RIVER C-1 | 65.72140 N | 141.26080 W | F010N031E03 | Kr |
| Big Waldron Fork | IDITAROD C-2 | 62.63777 N | 156.58581 W | S029N039W04 | CHr |
| 335-30-16600-2255-3132 | IDITAROD C-2 | 62.51157 N | 156.58603 W | S028N039W18 | CHr |
| Big Yetna River | OPHIR A-5 | 63.17764 N | 158.26897 W | K027S003E03 | CHp |
| 334-30-11000-2532-3500-4050 | OPHIR A-5 | 63.12435 N | 158.26070 W | K027S003E27 | CHp |
| Billy Goat Creek | IDITAROD D-3 | 62.84746 N | 157.33062 W | S032N043W22 | COp,Kr |
| 334-30-11000-2532-3600-4051-5020-6015 | IDITAROD D-3 | 62.78945 N | 157.01353 W | S031N041W08 | COr |
| Billy Hawk Creek | KATEEL RIVER D-2 | 65.94431 N | 156.67907 W | K006N010E01 | CHs |
| 334-40-11000-2125-3171-4351 | SHUNGNAK A-4 | 66.18025 N | 157.54748 W | K009N006E14 | CHp |
| Birch Creek | CIRCLE B-1 | 65.42685 N | 144.27594 W | F007N017E17 | Kr |
| 334-40-11000-2860-3030-4080-5200 | CIRCLE B-1 | 65.41381 N | 144.29438 W | F007N017E20 | Kr |
| Birch Creek | MT MC KINLEY D-4 | 63.86643 N | 151.55813 W | F012S020W19 | CHp,COp,Kp |
| 334-40-11000-2490-3140-4146 | MT MC KINLEY B-4 | 63.47250 N | 151.85302 W | F017S022W06 | CHp,COp |
| Birch Creek | FORT YUKON B-4 | 66.27048 N | 145.50593 W | F017N010E25 | CHp,COp,Kp,SFp |
| 334-40-11000-2860-3030-4080 | CIRCLE B-4 | 65.38793 N | 145.72054 W | F007N010E32 | Kr |

| WATER BODY NAME / NUMBER | MAP SHEET | LAT. | LONG. | PLSS | SPECIES |
|---|---|---|---|---|---|
| Black River | MC GRATH C-6 | 62.61327 N | 155.73433 W | S029N034W07 | COp |
| 335-30-16600-2181 | IDITAROD C-1 | 62.51199 N | 156.26296 W | S028N038W14 | COr |
| Black River Slough | FORT YUKON C-2 | 66.64467 N | 144.91928 W | F021N013E15 | CHp,COp,Kp |
| 334-45-11000-2001-3050 | FORT YUKON C-2 | 66.69549 N | 144.69633 W | F022N014E34 | CHp,COp,Kp |
| Black Sand Creek | MELOZITNA A-5 | 65.13028 N | 155.05972 W | K004S019E19 | CHs |
| 334-40-11000-2255-3168 | MELOZITNA A-4 | 65.07441 N | 154.89668 W | K005S020E07 | CHs |
| Blackburn Creek | UNALAKLEET B-2 | 63.36503 N | 159.55763 W | K024S005W36 | CHs,COr |
| 334-30-11000-2951 | UNALAKLEET B-2 | 63.35971 N | 159.74271 W | K024S006W36 | CHs |
| Blackwater Creek | MC GRATH D-4 | 62.95903 N | 154.89939 W | S033N030W11 | Kp,Wp |
| 335-30-16600-2300-3020 | MC GRATH C-5 | 62.69169 N | 155.08621 W | S030N031W16 | Kp |
| Blue Creek | BIG DELTA A-4 | 64.16841 N | 145.79041 W | F009S010E04 | CHs,COsr |
| 334-40-11000-2490-3398 | BIG DELTA A-4 | 64.17069 N | 145.74829 W | F008S010E34 | COsr |
| Bluff Cabin Creek | BIG DELTA A-4 | 64.14831 N | 145.63531 W | F009S011E08 | CHs,COsr |
| 334-40-11000-2490-3408 | BIG DELTA A-4 | 64.14977 N | 145.67757 W | F009S011E07 | COsr |
| Bluff Creek | CIRCLE D-1 | 65.76942 N | 144.31899 W | F011N016E24 | Kr |
| 334-40-11000-2860-3030-4080-5100 | CIRCLE D-1 | 65.77722 N | 144.34887 W | F011N016E14 | Kr |
| Bonanza Creek | BETTLES C-3 | 66.58886 N | 151.06144 W | F020N016W06 | CHs |
| 334-40-11000-2125-3740-4020-5011 | BETTLES C-2 | 66.63811 N | 150.94789 W | F021N016W23 | CHs |
| Bonanza Creek | CHARLEY RIVER A-4 | 65.23436 N | 142.72955 W | F005N024E26 | Kr |
| 334-45-11000-2300-3019 | CHARLEY RIVER A-4 | 65.23295 N | 142.72165 W | F005N024E26 | Kr |
| Bonanza Creek | IDITAROD B-5 | 62.33449 N | 158.19643 W | S026N048W21 | COp |
| 334-30-11000-2532-3500-4221 | IDITAROD B-3 | 62.49478 N | 157.46953 W | S028N044W20 | COr |
| Bonasila River | HOLY CROSS C-3 | 62.53275 N | 160.21236 W | S028N059W10 | CHp,COp,Kp,Pp,SFp,Wp |
| 334-30-11000-2651 | HOLY CROSS D-5 | 62.88176 N | 161.24425 W | S032N064W11 | COr |
| Bonasila Slough | HOLY CROSS B-3 | 62.49375 N | 160.15204 W | S028N059W26 | CHp |
| 334-30-11000-2647 | HOLY CROSS C-3 | 62.53253 N | 160.22474 W | S028N059W09 | CHp |
| Boulder Creek | MEDFRA B-4 | 63.38732 N | 154.67703 W | K024S022E29 | Kr |
| 335-30-16600-2255-3035-4290 | MEDFRA B-4 | 63.36328 N | 154.63039 W | K024S022E33 | Kr |
| Boundary Creek | EAGLE C-1 | 64.68163 N | 141.00390 W | F003S033E01 | Kr |
| 334-45-11000-2590 | EAGLE C-1 | 64.67999 N | 141.00476 W | F003S033E01 | Kr |
| Box River | KATEEL RIVER B-6 | 65.38859 N | 158.54610 W | K001S002E19 | CHp,Wp |
| 334-40-11000-2125-3073-4100 | KATEEL RIVER B-6 | 65.34075 N | 158.85815 W | K002S001W03 | CHp,Wp |
| Bryant Creek | EAGLE D-2 | 64.90613 N | 141.54986 W | F001N031E18 | Kr |
| 334-45-11000-2520-3019 | EAGLE D-2 | 64.90550 N | 141.54955 W | F001N031E18 | Kr |

| WATER BODY NAME / NUMBER | MAP SHEET | LAT. | LONG. | PLSS | SPECIES |
|---|---|---|---|---|---|
| Butte Creek | CHARLEY RIVER B-2 | 65.25450 N | 141.95751 W | F005N028E15 | Kr |
| 334-45-11000-2362 | CHARLEY RIVER B-2 | 65.25410 N | 141.95805 W | F005N028E15 | Kr |
| Butte Creek | BIG DELTA C-4 | 64.64248 N | 145.88117 W | F003S009E23 | Kr |
| 334-40-11000-2490-3329-4095 | BIG DELTA C-4 | 64.65891 N | 145.86012 W | F003S009E13 | Kr |
| Calamity Creek | MELOZITNA D-1 | 65.96143 N | 153.41746 W | K007N026E33 | Kr |
| 334-40-11000-2125-3500-4008-5070 | MELOZITNA D-1 | 65.94891 N | 153.36428 W | K006N026E03 | Kr |
| California Creek | IDITAROD D-3 | 62.87372 N | 157.35862 W | S032N043W09 | CHsr,COr,Ksr |
| 334-30-11000-2532-3600-4051-5020 | IDITAROD D-3 | 62.83499 N | 157.29352 W | S032N043W26 | Kr |
| California Creek | NULATO A-4 | 64.00901 N | 157.84923 W | K017S005E14 | CHs,COr,Ksr |
| 334-30-11000-2532-3551-4101-5311 | NULATO A-4 | 64.16513 N | 157.69126 W | K015S006E28 | COr,Ksr |
| Can Creek | LIME HILLS B-6 | 61.26133 N | 155.06157 W | S014N032W32 | CHs,COs,Ks,Ss |
| 335-30-16600-2040-3140 | LIME HILLS A-5 | 61.05630 N | 154.80068 W | S011N031W09 | Kr |
| Canyon Creek | TANANA B-2 | 65.42537 N | 150.80409 W | F007N016W23 | CHs |
| 334-40-11000-2533 | TANANA B-2 | 65.46813 N | 150.81893 W | F007N016W03 | CHs |
| Canyon Creek | UNALAKLEET A-4 | 63.24430 N | 160.69417 W | K026S011W12 | CHs,COp,Ksr,Wp |
| 334-30-11000-2701-3300 | UNALAKLEET B-3 | 63.29150 N | 160.39771 W | K025S009W28 | CHs,COp,Wp |
| Captain Creek | LIVENGOOD A-1 | 65.14545 N | 147.42350 W | F004N002E30 | Kr |
| 334-40-11000-2490-3151-4020-5170 | LIVENGOOD A-1 | 65.13824 N | 147.40839 W | F004N002E30 | Kr |
| Caribou Creek | CIRCLE B-6 | 65.28622 N | 146.54531 W | F005N006E05 | Kr |
| 334-40-11000-2490-3151-4020-5283 | CIRCLE B-6 | 65.29404 N | 146.54803 W | F005N006E05 | Kr |
| Caribou Creek | BIG DELTA C-4 | 64.66670 N | 145.70938 W | F003S010E10 | Kr |
| 334-40-11000-2490-3329-4111 | BIG DELTA C-4 | 64.67935 N | 145.71524 W | F003S010E03 | Kr |
| Caribou Creek | MT MC KINLEY C-2 | 63.71231 N | 150.95927 W | F014S018W12 | Kr |
| 334-40-11000-2490-3140-4115-5076 | MT MC KINLEY C-2 | 63.67394 N | 150.93611 W | F014S017W30 | Kr |
| Caribou Creek | HUGHES A-5 | 66.18195 N | 155.44881 W | K009N016E16 | CHp,COp,Kp |
| 334-40-11000-2125-3355-4035 | HUGHES A-6 | 66.13494 N | 155.89946 W | K009N014E33 | CHs |
| Caribou Creek | BIG DELTA B-5 | 64.26634 N | 146.01795 W | F007S009E32 | COr |
| 334-40-11000-2490-3375-4015 | BIG DELTA B-5 | 64.26799 N | 146.00172 W | F007S009E32 | COr |
| Cassiar Creek | CIRCLE B-6 | 65.26948 N | 146.70179 W | F005N005E10 | Kr |
| 334-40-11000-2490-3151-4020-5252 | CIRCLE B-6 | 65.26626 N | 146.69913 W | F005N005E15 | Kr |
| Central Creek | BIG DELTA B-2 | 64.37336 N | 144.95604 W | F006S014E22 | Kr |
| 334-40-11000-2490-3407-4150 | BIG DELTA B-2 | 64.38046 N | 144.86456 W | F006S014E24 | Kr |
| Chandalar Lake | CHANDALAR B-4 | 67.48592 N | 148.60327 W | F031N005W26 | Kp |
| 334-40-11000-2925-3350-0030 | | | | | |

| WATER BODY NAME / NUMBER | MAP SHEET | LAT. | LONG. | PLSS | SPECIES |
|---|---|---|---|---|---|
| Chapman Creek | WISEMAN A-1 | 67.09421 N | 150.49039 W | F026N013W07 | Kr |
| 334-40-11000-2125-3912-4070 | WISEMAN A-1 | 67.09670 N | 150.46779 W | F026N013W08 | Kr |
| Charley River | CHARLEY RIVER B-4 | 65.32318 N | 142.79201 W | F006N024E27 | CHs,Kp |
| 334-45-11000-2300 | EAGLE D-5 | 64.82421 N | 143.44050 W | F001S021E13 | Kp |
| Chatanika River | LIVENGOOD A-5 | 65.08787 N | 149.30058 W | F003N009W13 | CHp,COp,Kp |
| 334-40-11000-2490-3151-4020 | CIRCLE B-5 | 65.29086 N | 146.34755 W | F005N007E05 | Kr |
| Chebanika Creek | HUGHES D-1 | 66.75056 N | 153.45065 W | K016N025E34 | CHs |
| 334-40-11000-2125-3661-4040 | HUGHES D-1 | 66.76077 N | 153.42542 W | K016N025E27 | CHs |
| Cheeneetnuk River | SLEETMUTE D-1 | 61.81244 N | 156.00962 W | S020N037W21 | CHp,COp,Kpr |
| 335-30-16600-2070-3029 | MC GRATH A-4 | 62.11888 N | 154.97174 W | S023N031W04 | CHp,COp,Kp |
| Chena River | FAIRBANKS D-2 | 64.79484 N | 147.91443 W | F001S002W27 | CHp,Kp |
| 334-40-11000-2490-3301 | CIRCLE A-5 | 65.05508 N | 146.18110 W | F003N008E29 | Kp |
| Chena Slough | FAIRBANKS D-1 | 64.84188 N | 147.48340 W | F001S001E11 | Kr |
| 334-40-11000-2490-3301-4010 | FAIRBANKS D-1 | 64.81437 N | 147.41192 W | F001S002E19 | Kr |
| Cheyenne Creek | TANANA B-3 | 65.25286 N | 151.24087 W | F005N018W22 | Kr |
| 334-40-11000-2504 | TANANA A-3 | 65.24649 N | 151.23531 W | F005N018W22 | Kr |
| Chicken Creek | WISEMAN A-3 | 67.13671 N | 151.48679 W | F027N018W27 | Kr |
| 334-40-11000-2125-3871-4020 | WISEMAN A-3 | 67.13312 N | 151.43875 W | F027N018W26 | Kr |
| Chisana River | TANACROSS A-2 | 63.04623 N | 141.86052 W | C015N019E29 | CHp |
| 334-40-11000-2490-3703 | NABESNA B-2 | 62.28175 N | 141.81530 W | C006N019E24 | CHs |
| Christian River | FORT YUKON C-4 | 66.66797 N | 145.94004 W | F021N008E02 | CHp,Kp |
| 334-40-11000-2925-3062 | FORT YUKON D-4 | 66.89549 N | 145.55875 W | F024N010E13 | Kp |
| Clear Creek | MEDFRA A-5 | 63.21726 N | 155.27543 W | K026S019E20 | Kr |
| 335-30-16600-2255-3035-4130-5010 | MEDFRA A-5 | 63.20022 N | 155.27207 W | K026S019E29 | Kr |
| Clear Creek | FAIRBANKS C-2 | 64.74314 N | 147.92264 W | F002S002W15 | CHp,Kpr |
| 334-40-11000-2490-3290-4010 | FAIRBANKS B-2 | 64.38106 N | 147.53617 W | F006S001E22 | Ks |
| Clear Creek | KANTISHNA RIVER B-1 | 64.41791 N | 150.37921 W | F006S014W05 | COs,Kp |
| 334-40-11000-2490-3140-4075 | KANTISHNA RIVER B-1 | 64.29537 N | 150.29211 W | F007S014W22 | Kp |
| Clear Creek | MEDFRA A-5 | 63.22103 N | 155.06362 W | K026S020E21 | COp,Kr |
| 335-30-16600-2255-3035-4170 | MEDFRA A-4 | 63.21531 N | 154.95260 W | K026S020E24 | COr |
| Clear Creek | FAIRBANKS B-5 | 64.44423 N | 149.11108 W | F005S008W34 | CHs,COp,Kr |
| 334-40-11000-2490-3200-4011-5117-6115-7010 | FAIRBANKS B-5 | 64.39462 N | 149.15778 W | F006S008W16 | Kp |
| Clear Creek | BIG DELTA A-5 | 64.24613 N | 146.28056 W | F008S007E01 | CHs,COsr |
| 334-40-11000-2490-3370 | BIG DELTA A-4 | 64.16320 N | 145.97854 W | F009S009E04 | COsr |

| WATER BODY NAME / NUMBER | MAP SHEET | LAT. | LONG. | PLSS | SPECIES |
|---|---|---|---|---|---|
| Clear Creek | HUGHES A-5 | 66.21743 N | 155.49437 W | K010N016E32 | CHs,COsr,Kpr,Ss,Wp |
| 334-40-11000-2125-3355-4045 | SHUNGNAK A-1 | 66.19295 N | 156.00104 W | K009N013E12 | CHs,Wp |
| Clearwater Creek | BIG DELTA A-4 | 64.10207 N | 145.56124 W | F009S011E27 | CHs,COsr |
| 334-40-11000-2490-3416 | BIG DELTA A-3 | 64.00378 N | 145.20954 W | F010S013E33 | CHs,COsr |
| Clearwater Lake | BIG DELTA A-4 | 64.08461 N | 145.59733 W | F009S011E33 | COsr |
| 334-40-11000-2490-3412-0010 | | | | | |
| Coal Creek | CHARLEY RIVER B-5 | 65.35055 N | 143.11855 W | F006N022E13 | Kr |
| 334-45-11000-2260 | CHARLEY RIVER B-5 | 65.32860 N | 143.11210 W | F006N022E24 | Kr |
| Coal Creek | TANANA A-4 | 65.20604 N | 151.77812 W | F004N021W02 | Kr |
| 334-40-11000-2483 | TANANA A-4 | 65.20770 N | 151.77668 W | F004N021W02 | Kr |
| Coal River | CHRISTIAN B-6 | 67.30194 N | 146.95903 W | F029N003E13 | Kr |
| 334-40-11000-2925-3250-4019 | CHRISTIAN B-6 | 67.30288 N | 146.94708 W | F029N003E13 | Kr |
| Coleen River | COLEEN A-3 | 67.07012 N | 142.48473 W | F026N024E21 | CHs,Ks |
| 334-45-11000-2001-3271 | COLEEN C-3 | 67.84719 N | 142.24649 W | F034N023E25 | Kp |
| Colorado Creek | NULATO A-4 | 64.11293 N | 157.69655 W | K016S006E09 | COr,Kr |
| 334-30-11000-2532-3551-4101-5311-6101 | NULATO A-4 | 64.12898 N | 157.74935 W | K016S006E06 | COr,Kr |
| Colorado Creek | BIG DELTA D-6 | 64.89996 N | 146.62394 W | F001N006E19 | Kr |
| 334-40-11000-2490-3301-4085 | BIG DELTA D-6 | 64.92874 N | 146.62106 W | F001N005E13 | Kr |
| Comeback Creek | HUGHES A-6 | 66.24804 N | 155.69417 W | K010N015E21 | CHs |
| 334-40-11000-2125-3355-4045-5036-6014 | HUGHES B-6 | 66.25399 N | 155.70020 W | K010N015E20 | CHs |
| Cornucopia Creek | CHRISTIAN B-6 | 67.29989 N | 146.87988 W | F029N004E23 | Kr |
| 334-40-11000-2925-3250-4020 | CHRISTIAN B-6 | 67.29892 N | 146.87879 W | F029N004E23 | Kr |
| Cosna River | KANTISHNA RIVER D-3 | 64.86342 N | 151.40645 W | F001N019W34 | Ks |
| 334-40-11000-2490-3060 | KANTISHNA RIVER C-4 | 64.71393 N | 151.58189 W | F002S020W28 | Ks |
| Crawford Creek | BIG DELTA D-5 | 64.89464 N | 146.41915 W | F001N007E19 | Kr |
| 334-40-11000-2490-3301-4110 | BIG DELTA D-5 | 64.89022 N | 146.41979 W | F001N007E30 | Kr |
| Cripple Creek | CIRCLE B-6 | 65.27520 N | 146.65292 W | F005N005E11 | Kr |
| 334-40-11000-2490-3151-4020-5259 | CIRCLE B-6 | 65.28182 N | 146.64801 W | F005N005E11 | Kr |
| Crooked Creek | LIVENGOOD A-1 | 65.19917 N | 147.22787 W | F004N003E06 | Kr |
| 334-40-11000-2490-3151-4020-5185 | LIVENGOOD A-1 | 65.20986 N | 147.23107 W | F004N003E06 | Kr |
| Crooked Creek | CHANDALAR B-4 | 67.28086 N | 148.80347 W | F028N006W02 | Kp |
| 334-40-11000-2925-3350-4421 | CHANDALAR B-4 | 67.29628 N | 148.89647 W | F029N006W33 | Kr |
| Crooked Creek | EAGLE D-2 | 64.91664 N | 141.68280 W | F001N030E08 | Kr |
| 334-45-11000-2520-3030 | EAGLE D-2 | 64.91741 N | 141.68157 W | F001N030E08 | Kr |

| WATER BODY NAME / NUMBER | MAP SHEET | LAT. | LONG. | PLSS | SPECIES |
|---|---|---|---|---|---|
| Curtis Slough | FORT YUKON D-1 | 66.77624 N | 144.26499 W | F023N016E34 | CHp,COp,Kp |
| 334-45-11000-2001-3105 | FORT YUKON D-1 | 66.81251 N | 144.03421 W | F023N017E15 | CHp,COp,Kp |
| Cutoff Slough | KATEEL RIVER D-1 | 65.87145 N | 156.25566 W | K006N012E36 | CHp,COp,Kp,SFp,Wp |
| 334-40-11000-2125-3200 | MELOZITNA D-6 | 65.97694 N | 155.83485 W | K007N014E25 | CHp,COp,Kp,SFp,Wp |
| Dagislakhna Creek | TANANA C-5 | 65.51643 N | 152.21720 W | F008N023W14 | CHp,Kp,Sp,Wp |
| 334-40-11000-2445-3091 | TANANA C-5 | 65.53616 N | 152.22617 W | F008N023W11 | CHp,Kp,Sp,Wp |
| Dagitli River | KATEEL RIVER C-2 | 65.55863 N | 156.95125 W | K002N009E23 | Wp |
| 334-40-11000-2125-3131 | KATEEL RIVER C-2 | 65.61551 N | 156.90789 W | K003N009E36 | Wp |
| Dakli River | KATEEL RIVER D-1 | 65.99876 N | 156.25598 W | K007N012E24 | CHs,Kp,SFp,Wp |
| 334-40-11000-2125-3225 | SHUNGNAK A-1 | 66.24907 N | 156.33423 W | K010N012E21 | CHp,Wp |
| Dall River | BEAVER A-5 | 66.00649 N | 149.26095 W | F014N008W28 | CHp |
| 334-40-11000-2703 | BEAVER A-6 | 66.22145 N | 149.71105 W | F016N010W08 | CHp |
| Deadwood Creek | IDITAROD C-3 | 62.66338 N | 157.35896 W | S030N043W28 | COr |
| 334-30-11000-2532-3600-4081-5011 | IDITAROD C-3 | 62.66414 N | 157.33868 W | S030N043W28 | COr |
| Deep Creek | BIG DELTA C-4 | 64.62794 N | 145.92707 W | F003S009E27 | Kr |
| 334-40-11000-2490-3329-4092 | BIG DELTA C-4 | 64.61310 N | 145.88567 W | F003S009E35 | Kr |
| Deepbank Creek | MC GRATH D-2 | 62.95685 N | 153.88548 W | S033N024W08 | Kr |
| 335-30-16600-2350-3075-4040 | MC GRATH D-2 | 62.94274 N | 153.86310 W | S033N024W17 | Kr |
| Delta River | BIG DELTA A-4 | 64.15584 N | 145.86003 W | F009S010E07 | CHs,COsr |
| 334-40-11000-2490-3390 | BIG DELTA A-4 | 64.13313 N | 145.84816 W | F009S010E18 | CHs,COsr |
| Dennis Creek | MEDFRA A-2 | 63.16037 N | 153.53664 W | K027S028E09 | CHp,Kr,Wp |
| 335-30-16600-2351-3012-4112-5053 | MEDFRA A-1 | 63.16358 N | 153.34034 W | K027S029E09 | Kr |
| Dewey Creek | CHARLEY RIVER A-5 | 65.09703 N | 143.13685 W | F003N023E06 | Kr |
| 334-45-11000-2300-3056 | CHARLEY RIVER A-5 | 65.09746 N | 143.14107 W | F003N023E06 | Kr |
| Dillinger River | MC GRATH C-2 | 62.57787 N | 153.58445 W | S029N023W28 | COr |
| 335-30-16600-2350-3209 | MC GRATH C-1 | 62.53609 N | 153.18844 W | S028N021W09 | COr |
| Discovery Creek | HUGHES B-1 | 66.41963 N | 153.29757 W | K012N026E22 | CHp |
| 334-40-11000-2125-3591 | HUGHES B-1 | 66.45797 N | 153.32330 W | K012N026E09 | CHs |
| Dishna River | OPHIR C-3 | 63.60570 N | 157.28741 W | K022S008E03 | CHp,COp,Kp,Wp |
| 334-30-11000-2532-3600 | IDITAROD C-4 | 62.61182 N | 157.51460 W | S029N044W10 | CHs,Ks,Wp |
| Dome Creek | LIVENGOOD A-2 | 65.07494 N | 147.75070 W | F003N001W21 | CHr,Kr |
| 334-40-11000-2490-3151-4020-5150 | LIVENGOOD A-2 | 65.07583 N | 147.74391 W | F003N001W22 | CHr,Kr |
| Dome Creek | NULATO A-5 | 64.13097 N | 158.21123 W | K016S003E02 | COp |
| 334-30-11000-2532-3551-4101-5291-6100 | NULATO A-5 | 64.13905 N | 158.05551 W | K015S004E34 | COr |

| WATER BODY NAME / NUMBER | MAP SHEET | LAT. | LONG. | PLSS | SPECIES |
|---|---|---|---|---|---|
| Dome Creek | MELOZITNA C-3 | 65.51297 N | 154.06384 W | K001N023E03 | Kr |
| 334-40-11000-2255-3320 | MELOZITNA C-3 | 65.50193 N | 154.03583 W | K001N023E11 | Kr |
| Douglas Creek | BETTLES D-2 | 66.85675 N | 150.56828 W | F024N014W34 | Kr |
| 334-40-11000-2125-3740-4080-5062 | BETTLES D-2 | 66.85697 N | 150.53091 W | F024N014W35 | Kr |
| Draanjik River | FORT YUKON C-2 | 66.68726 N | 144.69781 W | F022N014E34 | CHp,COp,Kp |
| 334-45-11000-2001-3050-4040 | BLACK RIVER A-3 | 66.15303 N | 142.31750 W | F015N026E06 | CHp |
| Drayham Creek | CHARLEY RIVER A-5 | 65.11465 N | 143.04141 W | F003N023E12 | Kr |
| 334-45-11000-2300-3051 | CHARLEY RIVER A-5 | 65.11272 N | 143.03695 W | F003N023E12 | Kr |
| Drifting Snow Creek | BLACK RIVER B-1 | 66.45880 N | 141.46471 W | F019N029E34 | Kr |
| 334-45-11000-2001-3050-4040-5301-6100 | BLACK RIVER B-1 | 66.45045 N | 141.44123 W | F019N029E34 | Kr |
| Dugan Creek | UNALAKLEET B-2 | 63.49183 N | 159.50842 W | K023S004W18 | CHs |
| 334-30-11000-2981 | UNALAKLEET B-2 | 63.47207 N | 159.58940 W | K023S005W26 | CHs |
| Dulbi River | KATEEL RIVER B-2 | 65.44776 N | 156.52986 W | K001N011E35 | CHp |
| 334-40-11000-2125-3140 | MELOZITNA A-6 | 65.17469 N | 155.93176 W | K004S014E02 | CHs |
| Dulbi Slough | KATEEL RIVER B-1 | 65.44415 N | 156.31626 W | K001N012E35 | Wp |
| 334-40-11000-2125-3150 | KATEEL RIVER B-1 | 65.42746 N | 156.29841 W | K001S012E01 | Wp |
| Eagle Creek | BETTLES D-2 | 66.99147 N | 150.51706 W | F025N014W13 | Kr |
| 334-40-11000-2125-3740-4180 | BETTLES D-2 | 66.98004 N | 150.50367 W | F025N013W19 | Kr |
| Eagle Creek | EAGLE D-1 | 64.77231 N | 141.04538 W | F002S033E02 | Kr |
| 334-45-11000-2585 | EAGLE D-1 | 64.77476 N | 141.03571 W | F002S033E01 | Kr |
| Eagle Mountain Creek | LIME HILLS A-4 | 61.13236 N | 154.49978 W | S012N029W18 | COp |
| 335-30-16600-2040-3177 | LIME HILLS A-4 | 61.13850 N | 154.44140 W | S012N029W09 | COp |
| East Fork Chandalar River | CHANDALAR A-1 | 67.10012 N | 147.24159 W | F026N002E11 | CHs,Kp |
| 334-40-11000-2925-3250 | CHRISTIAN C-5 | 67.63381 N | 146.06887 W | F032N008E06 | CHs |
| East Fork Chena River | BIG DELTA D-5 | 64.94338 N | 146.22175 W | F001N007E01 | Kr |
| 334-40-11000-2490-3301-4140-5009 | BIG DELTA D-5 | 64.94719 N | 146.21829 W | F001N007E01 | Kr |
| East Fork Henshaw (Sozhekla) Creek | BETTLES C-5 | 66.71361 N | 152.33001 W | F022N022W21 | CHs |
| 334-40-11000-2125-3701-4080 | BETTLES C-5 | 66.74732 N | 152.33856 W | F022N022W09 | CHs |
| East Fork Kuskokwim River | MEDFRA A-4 | 63.10849 N | 154.56669 W | K027S023E31 | CHp,COp,Kp,SFp,Wp |
| 335-30-16600-2351-3012 | MEDFRA A-2 | 63.18958 N | 153.76080 W | K026S027E32 | CHp,COp,Kp,SFs,Wp |
| East Fork Toklat River | MT MC KINLEY D-1 | 63.90397 N | 150.14646 W | F012S013W05 | CHp,COs |
| 334-40-11000-2490-3140-4065-5085 | MT MC KINLEY D-1 | 63.87875 N | 150.06136 W | F012S013W14 | CHp,COs |
| Eddie Creek | NULATO B-4 | 64.45420 N | 157.87310 W | K012S005E16 | CHp |
| 334-35-11000-2040-3450 | NULATO B-4 | 64.33323 N | 157.78969 W | K013S005E25 | CHs |

| WATER BODY NAME / NUMBER | MAP SHEET | LAT. | LONG. | PLSS | SPECIES |
|---|---|---|---|---|---|
| Edwards Creek | CHARLEY RIVER B-5 | 65.36318 N | 143.22642 W | F006N022E21 | Kr |
| 334-45-11000-2277 | CHARLEY RIVER B-5 | 65.37522 N | 143.18035 W | F006N022E21 | Kr |
| Eisenmenger Fork | BIG DELTA B-1 | 64.47038 N | 144.24743 W | F005S018E19 | Ks |
| 334-40-11000-2490-3407-4501 | BIG DELTA B-1 | 64.43864 N | 144.08453 W | F005S018E | Kp |
| Ekolina Creek | MEDFRA A-2 | 63.16804 N | 153.78626 W | K027S027E07 | Kr |
| 335-30-16600-2351-3012-4100 | MEDFRA A-2 | 63.18664 N | 153.70368 W | K026S027E34 | Kr |
| Erickson Creek | CHARLEY RIVER A-5 | 65.11295 N | 143.10100 W | F003N023E06 | Kr |
| 334-45-11000-2300-3052 | CHARLEY RIVER A-5 | 65.11287 N | 143.10266 W | F003N023E06 | Kr |
| Essie Creek | CHARLEY RIVER A-5 | 65.02181 N | 143.34522 W | F003N022E29 | Kr |
| 334-45-11000-2300-3077 | CHARLEY RIVER A-5 | 65.02016 N | 143.33987 W | F003N022E29 | Kr |
| Eureka Creek | CHARLEY RIVER B-6 | 65.43850 N | 143.57283 W | F007N020E14 | Kr |
| 334-45-11000-2231 | CHARLEY RIVER B-6 | 65.44027 N | 143.57121 W | F007N020E14 | Kr |
| Faith Creek | CIRCLE B-5 | 65.28871 N | 146.38032 W | F005N007E06 | Kr |
| 334-40-11000-2490-3151-4020-5309 | CIRCLE B-5 | 65.35096 N | 146.28702 W | F006N007E15 | Kr |
| First Fork Selatna River | MC GRATH C-6 | 62.50348 N | 155.69599 W | S028N035W24 | Kr,Wp |
| 335-30-16600-2170-3020 | MC GRATH B-6 | 62.45296 N | 155.70234 W | S027N035W02 | Kr,Wp |
| Fish Creek | BETTLES C-4 | 66.60956 N | 151.59449 W | F021N019W36 | CHs,Kp |
| 334-40-11000-2125-3740-4020 | BETTLES C-3 | 66.58886 N | 151.06144 W | F020N016W06 | CHs,Ks |
| Fish Creek | LIME HILLS D-2 | 61.83558 N | 153.49001 W | S020N023W08 | COr |
| 335-30-16600-2350-3502-4020 | LIME HILLS D-2 | 61.83278 N | 153.49913 W | S020N023W08 | COr |
| Fish River | MT MC KINLEY B-6 | 63.47479 N | 152.88850 W | F017S028W03 | COp |
| 335-30-16600-2351-3076-4109-5402 | MT MC KINLEY B-6 | 63.37605 N | 152.64428 W | F018S027W12 | COp |
| Fish Slough | BEAVER B-1 | 66.31491 N | 147.37843 W | F017N002E08 | CHp,COp,Kp |
| 334-40-11000-2820-3010 | BEAVER B-1 | 66.32846 N | 147.23644 W | F017N002E01 | CHp,COp,Kp |
| Flat Creek | BIG DELTA C-5 | 64.58567 N | 146.12935 W | F004S008E10 | CHs,Kr |
| 334-40-11000-2490-3329-4088 | BIG DELTA C-5 | 64.57256 N | 146.07440 W | F004S008E14 | CHs,Kr |
| Flat Creek | CIRCLE A-6 | 65.22885 N | 146.88337 W | F005N004E26 | Kr |
| 334-40-11000-2490-3151-4020-5216 | CIRCLE A-6 | 65.21848 N | 146.86941 W | F005N004E35 | Kr |
| Flat Creek | CHARLEY RIVER A-4 | 65.18620 N | 142.79220 W | F004N024E24 | Kr |
| 334-45-11000-2300-3031 | CHARLEY RIVER A-4 | 65.18416 N | 142.78624 W | F004N024E24 | Kr |
| Flat Creek | BIG DELTA D-6 | 64.86896 N | 146.77388 W | F001N005E32 | Kr |
| 334-40-11000-2490-3301-4063 | BIG DELTA D-6 | 64.89020 N | 146.78033 W | F001N005E29 | Kr |
| Fleshlanana Creek | TANANA C-3 | 65.53879 N | 151.47163 W | F008N019W09 | Kr |
| 334-40-11000-2445-3259 | TANANA C-3 | 65.59133 N | 151.44196 W | F009N019W23 | Kr |

| WATER BODY NAME / NUMBER | MAP SHEET | LAT. | LONG. | PLSS | SPECIES |
|---|---|---|---|---|---|
| Flume Creek | KANTISHNA RIVER A-2 | 64.00161 N | 150.78772 W | F010S017W36 | Kr |
| 334-40-11000-2490-3140-4115-5029 | MT MC KINLEY D-2 | 63.94613 N | 150.74803 W | F011S016W20 | Kr |
| Folger Creek | OPHIR C-1 | 63.54728 N | 156.39137 W | K022S013E29 | COp,Wp |
| 334-30-11000-2532-3681 | OPHIR B-1 | 63.43897 N | 156.16178 W | K024S014E04 | COp |
| Foraker River | MT MC KINLEY D-5 | 63.89002 N | 152.09736 W | F012S023W08 | CHp,COp |
| 334-40-11000-2490-3140-4146-5010-6045 | MT MC KINLEY B-4 | 63.45355 N | 151.87529 W | F017S023W12 | COp |
| Fourmile Creek | BIG DELTA D-6 | 64.90459 N | 146.52469 W | F001N006E21 | Kr |
| 334-40-11000-2490-3301-4099 | BIG DELTA D-6 | 64.91899 N | 146.50698 W | F001N006E15 | Kr |
| Fourth of July Creek | IDITAROD D-1 | 62.82782 N | 156.33289 W | S032N038W25 | CHs,COr,Ksr |
| 335-30-16600-2255-3098 | IDITAROD C-3 | 62.64985 N | 157.00233 W | S030N041W32 | CHs,COs,Ks |
| Fourth of July Creek | CHARLEY RIVER A-2 | 65.19963 N | 141.80952 W | F004N029E03 | CHs,Kp |
| 334-45-11000-2390-3001 | CHARLEY RIVER A-2 | 65.15443 N | 141.85324 W | F004N029E21 | CHs |
| Fox Creek | MELOZITNA A-5 | 65.05473 N | 155.18812 W | K005S018E15 | CHs,Kr |
| 334-40-11000-2255-3135 | MELOZITNA A-5 | 65.03913 N | 155.41390 W | K005S017E22 | Kr |
| French Creek | FAIRBANKS C-1 | 64.71063 N | 147.11161 W | F002S003E27 | CHsr |
| 334-40-11000-2490-3315-4009-5020 | FAIRBANKS C-1 | 64.66092 N | 147.02880 W | F003S004E18 | CHsr |
| Funchion Creek | CHANDALAR A-2 | 67.10794 N | 147.65705 W | F026N001W01 | CHp |
| 334-40-11000-2925-3270 | CHANDALAR A-2 | 67.12660 N | 147.64906 W | F027N001W36 | CHp |
| Gagaryah River | LIME HILLS C-8 | 61.61967 N | 155.64554 W | S018N035W28 | CHs,COs,Ksr,Sp |
| 335-30-16600-2070-3083 | LIME HILLS D-5 | 61.96507 N | 154.74439 W | S022N030W27 | COr |
| Ganes Creek | OPHIR A-1 | 63.09895 N | 156.42980 W | K027S013E32 | COr |
| 334-30-11000-2532-3746 | IDITAROD D-2 | 62.86491 N | 156.76014 W | S032N040W15 | COr |
| Garnet Creek | TANANA B-2 | 65.42779 N | 150.75666 W | F007N016W13 | CHp,Kp |
| 334-40-11000-2538 | TANANA B-2 | 65.39507 N | 150.77031 W | F007N016W36 | CHp,Kp |
| Gilles Creek | BIG DELTA B-4 | 64.35296 N | 145.54474 W | F006S011E34 | Kp |
| 334-40-11000-2490-3375-4021 | BIG DELTA B-4 | 64.35753 N | 145.55660 W | F006S011E34 | Kp |
| Gisasa River | KATEEL RIVER B-4 | 65.26446 N | 157.67137 W | K002S006E32 | CHp,Kpr,Pp,Sp,Wp |
| 334-40-11000-2125-3055 | NORTON BAY C-1 | 64.64627 N | 159.36558 W | K010S004W01 | Kr |
| Gishna | TANANA C-3 | 65.55502 N | 151.37882 W | F008N019W01 | Kr |
| 334-40-11000-2445-3261 | TANANA C-3 | 65.60036 N | 151.33788 W | F009N018W17 | Kr |
| Glacier Creek | BIG DELTA B-2 | 64.46813 N | 144.67612 W | F005S015E24 | Kr |
| 334-40-11000-2490-3407-4221 | BIG DELTA B-2 | 64.50400 N | 144.68250 W | F005S015E13 | Kr |
| Glacier Creek | MT MC KINLEY C-2 | 63.72550 N | 150.97227 W | F014S018W02 | CHsr,Ksr |
| 334-40-11000-2490-3140-4115-5072 | MT MC KINLEY C-2 | 63.67061 N | 150.99571 W | F014S018W26 | Kr |

| WATER BODY NAME / NUMBER | MAP SHEET | LAT. | LONG. | PLSS | SPECIES |
|---|---|---|---|---|---|
| Glacier Creek | FAIRBANKS B-5 | 64.41841 N | 149.12761 W | F006S008W03 | COp,Ks |
| 334-40-11000-2490-3200-4011-5117-6115-7010-8011 | FAIRBANKS B-5 | 64.40010 N | 149.12295 W | F006S008W15 | COp,Ks |
| Glacier Creek | MELOZITNA A-4 | 65.12036 N | 154.70776 W | K004S020E23 | Kr |
| 334-40-11000-2255-3174-4040 | MELOZITNA A-4 | 65.10137 N | 154.69114 W | K004S020E35 | Kr |
| Glenn Creek | CHARLEY RIVER B-3 | 65.29927 N | 142.09013 W | F006N027E36 | Kr |
| 334-45-11000-2350 | CHARLEY RIVER B-3 | 65.29696 N | 142.09320 W | F006N027E36 | Kr |
| Goblet Creek | HOLY CROSS C-4 | 62.71412 N | 160.57012 W | S030N060W05 | CHp,Kr |
| 334-30-11000-2701-3060 | HOLY CROSS C-4 | 62.74208 N | 160.55279 W | S031N060W28 | CHp,Kr |
| Golden Creek | MELOZITNA B-1 | 65.28611 N | 153.11783 W | K002S028E28 | Kr |
| 334-40-11000-2405-3020 | MELOZITNA B-1 | 65.28779 N | 153.07866 W | K002S028E27 | Kr |
| Goodpaster River | BIG DELTA A-4 | 64.16581 N | 145.63264 W | F009S011E05 | CHs,Ksr |
| 334-40-11000-2490-3407 | BIG DELTA B-1 | 64.50226 N | 144.18905 W | F005S018E20 | Kr |
| Goose Creek | BIG DELTA C-3 | 64.64275 N | 145.47386 W | F003S011E23 | Kr |
| 334-40-11000-2490-3329-4133 | BIG DELTA C-3 | 64.65517 N | 145.46769 W | F003S011E14 | Kr |
| Granite Creek | BIG DELTA A-3 | 64.02388 N | 145.30254 W | F010S012E25 | CHs,COsr |
| 334-40-11000-2490-3416-4020-5020 | MT HAYES D-3 | 63.99322 N | 145.29511 W | F011S012E01 | CHs,COsr |
| Grayling Creek | RUBY D-6 | 64.82534 N | 155.59799 W | K008S016E03 | Kr |
| 334-40-11000-2255-3025 | RUBY D-6 | 64.83940 N | 155.69999 W | K007S016E31 | Kr |
| Grayling Creek | HOLY CROSS D-3 | 62.89806 N | 160.04848 W | S032N057W06 | CHs,Ps |
| 334-30-11000-2781 | HOLY CROSS D-3 | 62.92122 N | 160.10685 W | S033N057W28 | CHs,Ps |
| Grayling Fork Black River | BLACK RIVER A-3 | 66.15303 N | 142.31750 W | F015N026E06 | CHp |
| 334-45-11000-2001-3050-4040-5339 | BLACK RIVER A-3 | 66.19695 N | 142.15342 W | F016N026E24 | CHp |
| Hadweenzic River | FORT YUKON B-6 | 66.46656 N | 146.85567 W | F019N004E14 | CHp |
| 334-40-11000-2863 | BEAVER C-1 | 66.72723 N | 147.10570 W | F022N003E16 | CHp |
| Hammond River | WISEMAN B-1 | 67.45851 N | 150.03527 W | F030N011W05 | CHr,Kp |
| 334-40-11000-2125-3912-4135 | WISEMAN C-1 | 67.65374 N | 150.02399 W | F033N011W27 | Kp |
| Hanna Creek | CHARLEY RIVER A-5 | 65.07400 N | 143.21914 W | F003N023E31 | Kr |
| 334-45-11000-2300-3062 | CHARLEY RIVER A-5 | 65.07494 N | 143.22374 W | F003N023E31 | Kr |
| Hard Luck Creek | CHARLEY RIVER B-2 | 65.29094 N | 141.63255 W | F005N030E06 | Kr |
| 334-45-11000-2401-3011 | CHARLEY RIVER B-2 | 65.29371 N | 141.61166 W | F005N030E05 | Kr |
| Harrison Creek | CIRCLE B-2 | 65.34019 N | 144.74794 W | F006N015E18 | Kr |
| 334-40-11000-2860-3030-4080-5340 | CIRCLE B-2 | 65.34392 N | 144.75257 W | F006N015E18 | Kr |
| Hartman River | LIME HILLS D-1 | 61.96239 N | 153.31904 W | S022N022W28 | COp |
| 335-30-16600-2350-3502 | LIME HILLS D-2 | 61.83558 N | 153.49001 W | S020N023W08 | COp |

| WATER BODY NAME / NUMBER | MAP SHEET | LAT. | LONG. | PLSS | SPECIES |
|---|---|---|---|---|---|
| Hawk River | HOLY CROSS C-4 | 62.50055 N | 160.88424 W | S028N063W24 | CHs,Kp,Wp |
| 334-30-11000-2651-3291 | HOLY CROSS B-5 | 62.28553 N | 161.02907 W | S025N063W06 | Kr |
| Hayes Creek | LIVENGOOD A-3 | 65.04707 N | 148.06891 W | F003N003W36 | Kr |
| 334-40-11000-2490-3151-4020-5115 | LIVENGOOD A-3 | 65.04984 N | 148.08162 W | F003N003W36 | Kr |
| Healy Creek | HEALY D-4 | 63.84971 N | 148.93991 W | F012S007W28 | CHp |
| 334-40-11000-2490-3200-4091 | HEALY D-4 | 63.85063 N | 148.88706 W | F012S007W27 | CHp |
| Hellbent Creek | TANANA B-5 | 65.37781 N | 152.44190 W | F006N024W02 | Kr |
| 334-40-11000-2445-3062 | TANANA B-5 | 65.38341 N | 152.40877 W | F007N024W36 | Kr |
| Helpmejack Creek | SURVEY PASS A-2 | 66.94244 N | 153.43709 W | K018N025E20 | CHs,Kp |
| 334-40-11000-2125-3661-4085 | SURVEY PASS A-2 | 67.04052 N | 153.59176 W | K019N024E15 | CHs |
| Henshaw (Sozhekla) Creek | BETTLES C-5 | 66.55289 N | 152.22525 W | F020N022W14 | CHs,Ks,Sp,Wp |
| 334-40-11000-2125-3701 | BETTLES C-5 | 66.71361 N | 152.33001 W | F022N022W21 | CHs,Ks,Wp |
| Hess Creek | LIVENGOOD C-6 | 65.67172 N | 149.81586 W | F010N011W27 | CHs,Kp |
| 334-40-11000-2650 | LIVENGOOD C-5 | 65.71800 N | 149.47272 W | F010N009W05 | CHp,Kp |
| High Creek | HUGHES A-5 | 66.14395 N | 155.44853 W | K009N016E33 | CHs |
| 334-40-11000-2125-3355-4031 | HUGHES A-6 | 66.12720 N | 155.67922 W | K008N015E03 | CHs |
| Highland Creek | CHARLEY RIVER A-5 | 65.05316 N | 143.23828 W | F003N023E31 | Kr |
| 334-45-11000-2300-3063 | CHARLEY RIVER A-5 | 65.05268 N | 143.23847 W | F003N023E31 | Kr |
| Highpower Creek | MEDFRA B-1 | 63.40772 N | 153.12718 W | K024S030E17 | CHp,COp,Kp,Ws |
| 335-30-16600-2351-3076-4109 | MT MC KINLEY B-6 | 63.47479 N | 152.88850 W | F017S028W03 | COp |
| Hodzana River | BEAVER B-2 | 66.28182 N | 147.71076 W | F017N001W23 | CHp,COp,Kp |
| 334-40-11000-2799-3004 | BEAVER C-4 | 66.71338 N | 148.83420 W | F022N006W22 | CHs |
| Hodzana Slough | BEAVER A-2 | 66.23503 N | 147.89381 W | F016N002W02 | CHp,COp,Kp |
| 334-40-11000-2799 | BEAVER B-2 | 66.28104 N | 147.72105 W | F017N001W22 | CHp,COp,Kp |
| Hogatza River | MELOZITNA D-5 | 65.99788 N | 155.39757 W | K007N016E24 | CHp,COp,Kp,Sp,Wp |
| 334-40-11000-2125-3355 | HUGHES D-2 | 66.82155 N | 153.98986 W | K016N023E06 | CHs |
| Holikachuk Slough | HOLY CROSS D-1 | 62.91899 N | 159.46858 W | S033N054W26 | COp,SFp,Wp |
| 334-30-11000-2532-3471 | HOLY CROSS D-2 | 62.95948 N | 159.53831 W | S033N054W09 | COp,SFp,Wp |
| Honhosa River | KATEEL RIVER B-4 | 65.47419 N | 157.74905 W | K001N005E24 | CHs,Wp |
| 334-40-11000-2125-3073-4015 | KATEEL RIVER B-4 | 65.33718 N | 157.91919 W | K002S005E06 | CHs,Wp |
| Hoosier Creek | TANANA B-1 | 65.45276 N | 150.10736 W | F007N012W07 | Kr |
| 334-40-11000-2600-3045 | TANANA B-1 | 65.43812 N | 150.06137 W | F007N012W17 | Kr |
| Horner Creek | BIG DELTA D-6 | 64.83907 N | 146.93578 W | F001S004E10 | Kr |
| 334-40-11000-2490-3301-4040 | BIG DELTA D-6 | 64.82877 N | 146.89162 W | F001S004E14 | Kr |

| WATER BODY NAME / NUMBER | MAP SHEET | LAT. | LONG. | PLSS | SPECIES |
|---|---|---|---|---|---|
| Horse Creek | CIRCLE B-6 | 65.28816 N | 146.53681 W | F005N006E04 | Kr |
| 334-40-11000-2490-3151-4020-5286 | CIRCLE B-6 | 65.28432 N | 146.52941 W | F005N006E04 | Kr |
| Hosmer Creek | MEDFRA B-4 | 63.34050 N | 154.81880 W | K025S021E11 | Kr |
| 335-30-16600-2255-3035-4249 | MEDFRA B-4 | 63.37889 N | 154.86071 W | K024S021E29 | Kr |
| Hot Springs Creek | MELOZITNA A-4 | 65.18248 N | 154.91386 W | K003S019E35 | CHs,Ks |
| 334-40-11000-2255-3174 | MELOZITNA A-3 | 65.22415 N | 154.47143 W | K003S021E13 | CHs |
| Hughes Creek | HUGHES A-3 | 66.04057 N | 154.27513 W | K007N022E05 | CHp |
| 334-40-11000-2125-3555 | HUGHES A-3 | 66.35209 N | 154.16858 W | K010N021E32 | CHs |
| Hult Creek | MT MC KINLEY B-4 | 63.47250 N | 151.85302 W | F017S022W06 | CHs,COs |
| 334-40-11000-2490-3140-4146-5700 | MT MC KINLEY B-4 | 63.41155 N | 151.83562 W | F017S022W30 | CHs,COs |
| Hunch Creek | OPHIR C-1 | 63.67868 N | 156.37569 W | K021S013E09 | CHp,Wp |
| 334-30-11000-2532-3661 | OPHIR C-1 | 63.67823 N | 156.33035 W | K021S013E10 | CHp,Wp |
| Hungry Creek | LIME HILLS B-7 | 61.34588 N | 155.43501 W | S015N034W31 | CHs |
| 335-30-16600-2040-3124 | LIME HILLS B-7 | 61.31266 N | 155.45451 W | S014N034W07 | CHs |
| Huntington Creek | HUGHES A-3 | 66.08830 N | 154.21859 W | K008N022E15 | CHs |
| 334-40-11000-2125-3560 | HUGHES A-3 | 66.08861 N | 154.21716 W | K008N022E15 | CHs |
| Hunts Creek | BIG DELTA D-6 | 64.85812 N | 146.79139 W | F001S005E05 | Kr |
| 334-40-11000-2490-3301-4060 | BIG DELTA D-6 | 64.84641 N | 146.75052 W | F001S005E16 | Kr |
| Huslia River | KATEEL RIVER C-2 | 65.74654 N | 156.55043 W | K004N011E15 | CHp |
| 334-40-11000-2125-3171 | KATEEL RIVER D-2 | 65.94431 N | 156.67907 W | K006N010E01 | CHp |
| Hutlinana Creek | TANANA A-1 | 65.00924 N | 150.33507 W | F002N014W11 | CHs |
| 334-40-11000-2490-3121-4020 | TANANA A-1 | 65.16063 N | 150.14363 W | F004N013W23 | CHs |
| Iditarod River | OPHIR A-6 | 63.02834 N | 158.76966 W | K028S001W25 | CHsr,COsr |
| 334-30-11000-2532-3500 | SLEETMUTE D-8 | 61.96815 N | 158.92102 W | S022N053W25 | CHp |
| Illinois Creek | NULATO A-4 | 64.00799 N | 157.87167 W | K017S005E22 | CHs,COp,Kp |
| 334-30-11000-2532-3551-4101-5301 | NULATO A-4 | 64.03946 N | 157.86930 W | K017S005E03 | CHs,COsr,Kp |
| Illinois Creek | MELOZITNA A-1 | 65.17913 N | 153.07747 W | K003S028E35 | CHs,Ksr,Wp |
| 334-40-11000-2405 | MELOZITNA B-1 | 65.28611 N | 153.11783 W | K002S028E28 | Ksr,Wp |
| Indian Creek | BIG DELTA B-2 | 64.47617 N | 144.91359 W | F005S014E14 | Kr |
| 334-40-11000-2490-3407-4187 | BIG DELTA B-2 | 64.49849 N | 144.94687 W | F005S014E10 | Kr |
| Indian Grave Creek | CHARLEY RIVER C-1 | 65.61757 N | 141.38647 W | F009N030E12 | Kr |
| 334-45-11000-2325-3152 | CHARLEY RIVER C-1 | 65.61917 N | 141.35688 W | F009N031E07 | Kr |
| Indian River | MELOZITNA D-3 | 65.86964 N | 154.40384 W | K005N021E03 | CHs,Ksr |
| 334-40-11000-2125-3500-4008 | HUGHES A-1 | 66.01586 N | 153.47079 W | K007N026E07 | Ks |

| WATER BODY NAME / NUMBER | MAP SHEET | LAT. | LONG. | PLSS | SPECIES |
|---|---|---|---|---|---|
| Iniakuk Lake<br>334-40-11000-2125-3661-4100-5021-0010 | SURVEY PASS A-1 | 67.15322 N | 153.23949 W | K020N026E07 | Kr |
| Iniakuk River<br>334-40-11000-2125-3661-4100-5025 | SURVEY PASS A-1<br>SURVEY PASS B-1 | 67.09139 N<br>67.26713 N | 153.08444 W<br>153.27564 W | K020N026E36<br>K022N025E34 | CHs,Ks<br>Ks |
| Innoko River<br>334-30-11000-2532 | HOLY CROSS A-2<br>OPHIR A-1 | 62.19271 N<br>63.09774 N | 159.72561 W<br>156.14243 W | S024N057W04<br>K028S014E02 | CHp,COp,Kp,Pp,Sp,SFp,Wp<br>COr,Kr |
| Innoko Slough<br>334-30-11000-2422-3121 | HOLY CROSS A-2<br>HOLY CROSS A-2 | 62.00446 N<br>62.20358 N | 159.61944 W<br>159.62387 W | S022N056W07<br>S024N056W06 | CHp,COp,Kp,Sp,SFp,Wp<br>CHp,COp,Kp,Sp,SFp,Wp |
| Isom Creek<br>334-40-11000-2656 | LIVENGOOD C-6<br>LIVENGOOD D-6 | 65.75000 N<br>65.75078 N | 149.79007 W<br>149.78672 W | F011N011W26<br>F011N011W26 | Kr<br>Kr |
| Ivy Creek<br>335-30-16600-2255-3035-4065 | MEDFRA A-6<br>MEDFRA A-6 | 63.19170 N<br>63.18216 N | 155.59632 W<br>155.70625 W | K026S017E34<br>K027S017E06 | Kr<br>Kr |
| Jack Uheen Slough<br>334-40-11000-2831 | BEAVER B-1<br>BEAVER B-1 | 66.33611 N<br>66.40155 N | 147.24701 W<br>147.13874 W | F018N002E36<br>F018N003E09 | CHp,COp,Kp<br>CHp,COp,Kp |
| Jackson Creek<br>334-30-11000-2651-3351 | HOLY CROSS C-5<br>HOLY CROSS C-5 | 62.71464 N<br>62.54878 N | 161.02660 W<br>161.30255 W | S030N063W01<br>S028N065W03 | CHs,COr,Kr<br>Kr |
| Jackson Creek<br>334-40-11000-2481 | TANANA A-4<br>TANANA A-4 | 65.20617 N<br>65.20871 N | 151.82840 W<br>151.82935 W | F004N021W04<br>F004N021W04 | Kr<br>Kr |
| Jim River<br>334-40-11000-2125-3740-4080 | BETTLES D-3<br>BETTLES D-1 | 66.78891 N<br>66.90570 N | 151.20212 W<br>150.10905 W | F023N017W27<br>F024N012W14 | CHs,COp,Ks<br>Kp |
| John Reek Creek<br>335-30-16600-2255-3035-4045 | MEDFRA A-6<br>MEDFRA A-6 | 63.12745 N<br>63.14077 N | 155.66458 W<br>155.71459 W | K027S017E29<br>K027S016E24 | Kr<br>Kr |
| John River<br>334-40-11000-2125-3841 | BETTLES D-4<br>WISEMAN B-5 | 66.91315 N<br>67.43561 N | 151.65241 W<br>152.07637 W | F024N019W10<br>F030N020W08 | CHp,Kp,Wp<br>CHp,Wp |
| Johnson River<br>334-40-11000-2490-3438 | MT HAYES C-2<br>MT HAYES C-2 | 63.72068 N<br>63.70720 N | 144.62623 W<br>144.73746 W | F014S016E10<br>F014S015E13 | COp<br>COp |
| Johnson Slough<br>334-40-11000-2490-3440 | MT HAYES C-2<br>MT HAYES C-1 | 63.71050 N<br>63.71104 N | 144.58514 W<br>144.38788 W | F014S016E11<br>C022N005E02 | CHp<br>CHp |
| Jones Creek<br>335-30-16600-2255-3035-4260 | MEDFRA B-4<br>MEDFRA B-4 | 63.35964 N<br>63.32467 N | 154.76372 W<br>154.71344 W | K024S021E35<br>K025S022E17 | Kr<br>Kr |
| Jones Creek<br>335-30-16600-2351-3012-4069 | MEDFRA A-3<br>MEDFRA A-2 | 63.06814 N<br>63.03720 N | 154.06319 W<br>153.99767 W | K028S025E15<br>K028S025E25 | Kr<br>Kr |
| Jones River<br>335-30-16600-2350-3211 | MC GRATH C-2<br>MC GRATH B-1 | 62.57154 N<br>62.47371 N | 153.56960 W<br>153.38072 W | S029N023W27<br>S028N022W32 | COs,CHp,Kp<br>CHp,COp |

| WATER BODY NAME / NUMBER | MAP SHEET | LAT. | LONG. | PLSS | SPECIES |
|---|---|---|---|---|---|
| Jordan Creek | TANANA B-3 | 65.29350 N | 151.12858 W | F005N017W06 | CHp,Kr |
| 334-40-11000-2508 | TANANA B-3 | 65.29449 N | 151.12140 W | F005N017W06 | Kr |
| Judge Creek | CHARLEY RIVER B-3 | 65.45122 N | 142.25071 W | F007N027E07 | Kr |
| 334-45-11000-2325-3035 | CHARLEY RIVER B-3 | 65.47636 N | 142.24130 W | F008N027E32 | Kr |
| Julius Creek | FAIRBANKS B-5 | 64.47490 N | 149.12591 W | F005S008W15 | CHp,COp,Kp |
| 334-40-11000-2490-3200-4011-5117-6115 | FAIRBANKS B-5 | 64.44423 N | 149.11108 W | F005S008W34 | CHp,COp,Kr |
| June Creek | FAIRBANKS A-5 | 64.13653 N | 149.24468 W | F009S009W13 | CHs,COs |
| 334-40-11000-2490-3200-4220-5005 | FAIRBANKS A-5 | 64.12571 N | 149.26020 W | F009S009W23 | COs |
| Kala Creek | NULATO C-2 | 64.60626 N | 156.75879 W | K010S011E19 | CHsr,Ksr |
| 334-40-11000-2200-3050 | NULATO B-2 | 64.45642 N | 156.94232 W | K012S010E07 | Kr |
| Kala Slough | NULATO C-2 | 64.72326 N | 156.93359 W | K009S010E07 | CHp,Kp,SFp,Wp |
| 334-40-11000-2200 | NULATO C-2 | 64.62082 N | 156.74288 W | K010S011E18 | CHp,Kp,SFp,Wp |
| Kalakaket Creek | NULATO B-2 | 64.46995 N | 156.89831 W | K012S010E08 | Kr |
| 334-40-11000-2200-3050-4065 | NULATO B-2 | 64.44353 N | 156.90252 W | K012S010E17 | Kr |
| Kalasik Creek | NULATO C-6 | 64.72245 N | 158.71151 W | K009S001E08 | CHs,Ksr |
| 334-35-11000-2091-3115 | NORTON BAY C-1 | 64.52210 N | 159.21301 W | K011S003W23 | Kr |
| Kaltag River | NULATO B-6 | 64.33405 N | 158.72526 W | K013S001E29 | CHs,Ksr |
| 334-35-11000-2065 | NULATO B-6 | 64.25636 N | 158.99109 W | K014S002W24 | Kr |
| Kandik River (Charley Creek) | CHARLEY RIVER B-4 | 65.37482 N | 142.52279 W | F006N025E02 | CHp,Ksr |
| 334-45-11000-2325 | CHARLEY RIVER D-1 | 65.83947 N | 141.00469 W | F012N032E26 | Ksr |
| Kantishna River | FAIRBANKS D-6 | 64.76458 N | 149.96303 W | F002S012W04 | CHp,COp,Kp,Sp |
| 334-40-11000-2490-3140 | MT MC KINLEY D-4 | 63.86643 N | 151.55813 W | F012S020W19 | CHp,COp,Kp |
| Kanuti Kilolitna River | BETTLES A-5 | 66.20562 N | 152.04513 W | F016N021W20 | CHs,Kp |
| 334-40-11000-2125-3600-4100 | TANANA D-4 | 65.96783 N | 151.82929 W | F013N020W08 | Kp |
| Kanuti River | HUGHES B-1 | 66.45007 N | 153.00150 W | F019N025W30 | CHp,Kp |
| 334-40-11000-2125-3600 | BETTLES A-5 | 66.20534 N | 152.04587 W | F016N021W20 | CHs,Kp |
| Kateel River | KATEEL RIVER B-4 | 65.44923 N | 157.62788 W | K001N006E33 | CHp,Ksr,SFp,Wp |
| 334-40-11000-2125-3073 | NORTON BAY D-1 | 64.89838 N | 159.30597 W | K007S003W08 | Kr |
| Katlitna River | MC GRATH D-6 | 62.82488 N | 155.61287 W | S032N034W35 | SFp |
| 335-30-16600-2240 | MC GRATH D-6 | 62.82398 N | 155.57957 W | S032N034W36 | SFp |
| K-Dog Creek | HEALY D-5 | 63.91259 N | 149.02209 W | F011S008W36 | COs |
| 334-40-11000-2490-3200-4086-5010 | HEALY D-5 | 63.90954 N | 149.02222 W | F012S008W01 | COs |
| Kevinjik Creek | BLACK RIVER C-3 | 66.51643 N | 142.09161 W | F020N026E36 | CHs,Kr |
| 334-45-11000-2001-3050-4040-5301-6075 | BLACK RIVER C-3 | 66.59758 N | 142.10352 W | F021N026E33 | CHs |

| WATER BODY NAME / NUMBER | MAP SHEET | LAT. | LONG. | PLSS | SPECIES |
|---|---|---|---|---|---|
| Khotol River | NULATO A-6 | 64.03725 N | 158.72867 W | K017S001E05 | CHp,SFp,Wp |
| 334-35-11000-2040 | NULATO B-4 | 64.46882 N | 157.84769 W | K012S005E10 | SFp,Wp |
| Kiana Creek | BIG DELTA B-6 | 64.25967 N | 146.57664 W | F007S006E33 | COsr |
| 334-40-11000-2490-3362 | BIG DELTA A-5 | 64.23089 N | 146.44406 W | F008S007E07 | COr |
| Klikhtentotzna Creek | HUGHES B-4 | 66.35150 N | 154.74093 W | K011N019E14 | CHp |
| 334-40-11000-2125-3355-4351 | HUGHES C-4 | 66.62566 N | 154.75256 W | K014N019E10 | CHs |
| Koepke Slough | BIG DELTA C-5 | 64.53500 N | 146.32538 W | F004S007E27 | Kr |
| 334-40-11000-2490-3329-4070 | BIG DELTA C-5 | 64.53653 N | 146.28555 W | F004S007E26 | Kr |
| Kokomo Creek | LIVENGOOD A-1 | 65.17740 N | 147.28938 W | F004N002E14 | Kr |
| 334-40-11000-2490-3151-4020-5180 | LIVENGOOD A-1 | 65.17486 N | 147.27773 W | F004N002E14 | Kr |
| Koness River | COLEEN C-6 | 67.74338 N | 143.72675 W | F034N018E28 | Kr |
| 334-45-11000-2001-3075-4301 | COLEEN C-6 | 67.74438 N | 143.73109 W | F034N018E28 | Kr |
| Koserefski River | HOLY CROSS A-2 | 62.24536 N | 159.94832 W | S025N058W24 | CHp,Pp,SFp,Wp |
| 334-30-11000-2551 | HOLY CROSS A-3 | 62.23150 N | 160.20988 W | S025N059W27 | CHp,SFp,Wp |
| Koyukuk River | NULATO D-4 | 64.91998 N | 157.56703 W | K006S006E36 | CHp,COp,Kp,Pp,Sp,SFp,Wp |
| 334-40-11000-2125 | WISEMAN A-3 | 67.04677 N | 151.07715 W | F026N016W28 | CHp,Kp,SFp,Wp |
| Kristin Creek | LIME HILLS A-3 | 61.04703 N | 154.06296 W | S011N027W16 | CHs,COs |
| 335-30-16600-2040-3225 | LIME HILLS A-3 | 61.09016 N | 154.06251 W | S012N027W34 | COs |
| Lignite Springs | HEALY D-5 | 63.91908 N | 149.02963 W | F011S008W36 | COs |
| 334-40-11000-2490-3200-4086 | HEALY D-5 | 63.90470 N | 149.01917 W | F012S008W01 | COs |
| Lincoln Creek | IDITAROD C-2 | 62.71527 N | 156.78589 W | S030N040W04 | COs |
| 335-30-16600-2255-3098-4040 | IDITAROD C-2 | 62.73497 N | 156.83735 W | S031N040W31 | COs |
| Liscum Slough | BIG DELTA A-3 | 64.18604 N | 145.25081 W | F008S013E30 | Kr |
| 334-40-11000-2490-3407-4065 | BIG DELTA A-3 | 64.19905 N | 145.25568 W | F008S013E30 | Kr |
| Little Indian River | MELOZITNA D-3 | 65.84870 N | 154.45280 W | K005N021E09 | CHs |
| 334-40-11000-2125-3500-4006 | MELOZITNA D-3 | 65.78300 N | 154.24986 W | K004N022E02 | CHs |
| Little Lockwood Creek | HOLY CROSS B-5 | 62.45343 N | 161.21698 W | S027N064W06 | CHs,Ksr |
| 334-30-11000-2651-3291-4402 | HOLY CROSS B-5 | 62.42691 N | 161.28842 W | S027N065W14 | CHs,Ks |
| Little Melozitna River | MELOZITNA C-1 | 65.63892 N | 153.19436 W | K003N027E26 | CHs,Kp |
| 334-40-11000-2255-3420 | MELOZITNA B-1 | 65.47446 N | 153.35034 W | K001N027E19 | CHs,Kp |
| Little Mud River | OPHIR D-4 | 63.80051 N | 157.76075 W | K019S006E31 | CHp,COp,Kp |
| 334-30-11000-2532-3551-4101 | NULATO A-4 | 64.00901 N | 157.84923 W | K017S005E14 | CHp,COp,Kp |
| Little Panguingue Creek | HEALY D-5 | 63.95420 N | 149.08182 W | F011S008W15 | COs |
| 334-40-11000-2490-3200-4071 | HEALY D-5 | 63.94647 N | 149.07207 W | F011S008W23 | COs |

| WATER BODY NAME / NUMBER | MAP SHEET | LAT. | LONG. | PLSS | SPECIES |
|---|---|---|---|---|---|
| Little Salcha River | FAIRBANKS C-1 | 64.52912 N | 147.00615 W | F004S004E32 | CHp |
| 334-40-11000-2490-3325 | BIG DELTA C-6 | 64.53575 N | 146.69108 W | F004S005E26 | CHp |
| Little Tonzona River | MC GRATH D-3 | 62.96553 N | 154.17133 W | S033N026W10 | CHp,COp,Kp,Sp,SFp,Wp |
| 335-30-16600-2350-3075 | MC GRATH D-2 | 62.96218 N | 153.84672 W | S033N024W09 | Kr |
| Little Underhill Creek | LIME HILLS A-5 | 61.24564 N | 154.79235 W | S013N031W02 | COp |
| 335-30-16600-2040-3155 | LIME HILLS B-5 | 61.27749 N | 154.67480 W | S014N030W28 | COs |
| Little Waldren Fork | IDITAROD C-2 | 62.54021 N | 156.79348 W | S028N041W01 | CHp |
| 335-30-16600-2255-3150 | IDITAROD B-2 | 62.46562 N | 156.86715 W | S027N041W03 | CHp |
| Little Washington Creek | EAGLE D-2 | 64.93763 N | 141.85574 W | F001N029E | Kr |
| 334-45-11000-2520-3054 | EAGLE D-2 | 64.93785 N | 141.85524 W | F001N029E | Kr |
| Logan Creek | CHARLEY RIVER B-3 | 65.30313 N | 142.04403 W | F006N028E31 | Kr |
| 334-45-11000-2354 | CHARLEY RIVER B-2 | 65.27021 N | 141.99581 W | F005N028E09 | Kr |
| Long Creek | LIVENGOOD A-1 | 65.21978 N | 147.07501 W | F005N003E35 | Kr |
| 334-40-11000-2490-3151-4020-5201 | LIVENGOOD A-1 | 65.22792 N | 147.07496 W | F005N003E26 | Kr |
| Lost River | RUBY B-3 | 64.49830 N | 154.24626 W | K011S023E34 | Kp |
| 334-40-11000-2300-3100 | RUBY B-3 | 64.46581 N | 154.24883 W | K012S023E10 | Kp |
| Lost Slough | FAIRBANKS B-5 | 64.48335 N | 149.14301 W | F005S008W16 | CHp,COs,Kp |
| 334-40-11000-2490-3200-4011-5117 | FAIRBANKS B-5 | 64.31001 N | 149.26474 W | F007S009W14 | CHp,COp,Kp |
| Lower Birch Creek Slough | FORT YUKON B-6 | 66.45073 N | 146.83650 W | F019N004E26 | CHp,COp,Kp,SFp |
| 334-40-11000-2860 | FORT YUKON B-6 | 66.47267 N | 146.59800 W | F019N005E13 | CHp,COp,Kp,SFp |
| Lower Boulder Creek | BIG DELTA C-3 | 64.65089 N | 145.02307 W | F003S014E18 | Kr |
| 334-40-11000-2490-3329-4206 | BIG DELTA C-2 | 64.64801 N | 144.98254 W | F003S014E17 | Kr |
| Lower Mouth Birch Creek | FORT YUKON B-6 | 66.44608 N | 146.64182 W | F019N005E27 | CHp,COp,Kp,SFp |
| 334-40-11000-2860-3030 | FORT YUKON B-4 | 66.27048 N | 145.50593 W | F017N010E25 | CHp,COp,Kp,SFp |
| Lower Telida Lake | MEDFRA B-1 | 63.42027 N | 153.23564 W | K024S029E10 | Kr |
| 335-30-16600-2351-3076-4091-0010 | | | | | |
| Lush Creek | CHRISTIAN C-5 | 67.51735 N | 146.22504 W | F031N007E16 | Kr |
| 334-40-11000-2925-3250-4039 | CHRISTIAN C-5 | 67.51718 N | 146.22783 W | F031N007E16 | Kr |
| Lyrad Creek | BIG DELTA D-6 | 64.88287 N | 146.72051 W | F001N005E27 | Kr |
| 334-40-11000-2490-3301-4071 | BIG DELTA D-6 | 64.90320 N | 146.73576 W | F001N005E21 | Kr |
| Macaroni Creek | MELOZITNA D-2 | 65.90354 N | 153.77830 W | K006N024E22 | Kr |
| 334-40-11000-2125-3500-4008-5035 | MELOZITNA D-2 | 65.93863 N | 153.78096 W | K006N024E10 | Kr |
| Maiden Creek | BIG DELTA C-2 | 64.65717 N | 144.97165 W | F003S014E17 | Kr |
| 334-40-11000-2490-3329-4211 | BIG DELTA C-2 | 64.66686 N | 144.98011 W | F003S014E08 | Kr |

| WATER BODY NAME / NUMBER | MAP SHEET | LAT. | LONG. | PLSS | SPECIES |
|---|---|---|---|---|---|
| Mailbox Creek | WISEMAN A-1 | 67.10245 N | 150.48275 W | F026N013W06 | Kr |
| 334-40-11000-2125-3912-4059 | WISEMAN A-1 | 67.10709 N | 150.48216 W | F026N013W06 | Kr |
| Malamute Fork Alatna River | SURVEY PASS A-1 | 67.03191 N | 153.26903 W | K019N025E24 | CHs,COp,Ks |
| 334-40-11000-2125-3661-4100 | WISEMAN A-6 | 67.10471 N | 152.74202 W | F026N024W01 | CHs,Ks |
| Malamute Fork John River | WISEMAN A-4 | 67.03798 N | 151.81391 W | F026N019W31 | CHp |
| 334-40-11000-2125-3841-4041 | WISEMAN A-5 | 67.17734 N | 152.27065 W | F027N021W07 | CHs |
| Mardow Creek | CHARLEY RIVER B-3 | 65.43558 N | 142.32217 W | F007N026E14 | Kr |
| 334-45-11000-2325-3029 | CHARLEY RIVER B-3 | 65.46052 N | 142.31158 W | F007N026E01 | Kr |
| Marion Creek | WISEMAN B-1 | 67.31899 N | 150.17414 W | F029N012W23 | CHs,Kr |
| 334-40-11000-2125-3912-4112 | WISEMAN B-1 | 67.31983 N | 150.15836 W | F029N012W23 | Kr |
| Mastodon Creek | OPHIR B-3 | 63.34776 N | 157.07238 W | K025S009E01 | COp |
| 334-30-11000-2532-3600-4021-5021 | OPHIR B-2 | 63.36270 N | 156.93162 W | K024S010E33 | COr |
| Mastodon Creek | BIG DELTA D-5 | 64.89592 N | 146.41219 W | F001N007E19 | Kr |
| 334-40-11000-2490-3301-4114 | BIG DELTA D-5 | 64.89238 N | 146.39715 W | F001N007E19 | Kr |
| Matthews Slough | MELOZITNA D-4 | 65.85215 N | 154.55634 W | K005N020E12 | CHs,Ksr |
| 334-40-11000-2125-3500 | MELOZITNA D-3 | 65.93354 N | 154.35799 W | K005N021E03 | CHs,Ksr |
| McCoy Creek | BIG DELTA C-5 | 64.51441 N | 146.39816 W | F005S007E05 | Kr |
| 334-40-11000-2490-3329-4060 | BIG DELTA B-5 | 64.48952 N | 146.34487 W | F005S007E10 | Kr |
| McDonald Creek | UNALAKLEET B-3 | 63.46417 N | 160.29131 W | K023S008W30 | CHs,COp,Kr,Wp |
| 334-30-11000-2701-3446 | UNALAKLEET B-3 | 63.47513 N | 160.00883 W | K023S007W22 | Kr |
| McDonald Creek | FAIRBANKS C-2 | 64.73796 N | 147.67836 W | F002S001W14 | CHp,COp,Kpr |
| 334-40-11000-2490-3290-4020 | FAIRBANKS C-1 | 64.55079 N | 147.31431 W | F004S002E22 | COs |
| McKinley River | MT MC KINLEY D-4 | 63.86643 N | 151.55813 W | F012S020W19 | CHs,Kp |
| 334-40-11000-2490-3140-4145 | MT MC KINLEY D-4 | 63.78503 N | 151.64989 W | F013S021W17 | CHs |
| McManus Creek | CIRCLE B-5 | 65.29086 N | 146.34755 W | F005N007E05 | Kr |
| 334-40-11000-2490-3151-4020-5311 | CIRCLE B-5 | 65.29285 N | 146.34652 W | F005N007E05 | Kr |
| McQuesten Creek | TANANA C-4 | 65.54690 N | 151.71030 W | F008N020W05 | Kr |
| 334-40-11000-2445-3255 | TANANA C-4 | 65.59473 N | 151.65488 W | F009N020W23 | Kr |
| Melozimoran Creek | MELOZITNA C-1 | 65.60105 N | 153.17527 W | K002N027E01 | CHp,Kr |
| 334-40-11000-2255-3420-4011 | MELOZITNA C-1 | 65.58613 N | 153.05451 W | K002N028E09 | Kr |
| Melozitna River | RUBY D-5 | 64.75814 N | 155.44709 W | K008S017E33 | CHp,Kp,SFp,Wp |
| 334-40-11000-2255 | MELOZITNA C-1 | 65.65669 N | 153.07425 W | K003N028E17 | CHp |
| Mentanontli River | HUGHES A-1 | 66.35594 N | 152.97811 W | F018N025W30 | CHp |
| 334-40-11000-2125-3600-4020 | HUGHES A-1 | 66.24503 N | 153.11046 W | K010N027E28 | CHs |

| WATER BODY NAME / NUMBER | MAP SHEET | LAT. | LONG. | PLSS | SPECIES |
|---|---|---|---|---|---|
| Mettenpherg Creek | WISEMAN A-6 | 67.10471 N | 152.74202 W | F026N024W01 | CHp,Ks |
| 334-40-11000-2125-3661-4100-5055 | WISEMAN A-6 | 67.23009 N | 152.72828 W | F028N024W25 | Ks |
| Michigan Creek | CHARLEY RIVER A-2 | 65.20404 N | 141.79574 W | F004N029E02 | CHs,Kp |
| 334-45-11000-2390 | CHARLEY RIVER A-2 | 65.19441 N | 141.80946 W | F004N029E10 | Kr |
| Middle Creek | MEDFRA B-1 | 63.27621 N | 153.42171 W | K025S029E31 | Kr |
| 335-30-16600-2351-3012-4113-5063-6010 | MEDFRA B-1 | 63.27303 N | 153.36980 W | K025S029E32 | Kr |
| Middle Fork Chandalar River | CHANDALAR A-3 | 67.17009 N | 148.30368 W | F027N003W18 | CHp,Kp |
| 334-40-11000-2925-3340 | CHANDALAR C-2 | 67.64129 N | 147.60906 W | F033N001E31 | CHs,Kp |
| Middle Fork Chena River | BIG DELTA D-5 | 64.94018 N | 146.25237 W | F001N007E02 | CHs,Ksr |
| 334-40-11000-2490-3301-4140 | BIG DELTA D-4 | 64.96722 N | 145.79799 W | F002N010E30 | Kp |
| Middle Fork Koyukuk River | WISEMAN A-3 | 67.04677 N | 151.07715 W | F026N016W28 | CHp,Kp,SFp,Wp |
| 334-40-11000-2125-3912 | CHANDALAR C-6 | 67.64040 N | 149.74871 W | F033N010W35 | CHp |
| Middle Fork Kuskokwim River | MC GRATH D-4 | 62.98417 N | 154.97631 W | S033N030W04 | CHs,COp,Kp,HWp,SFp,Wp |
| 335-30-16600-2300 | MC GRATH B-4 | 62.30381 N | 154.52715 W | S026N028W31 | COr |
| Minchumina, Lake | MT MC KINLEY D-5 | 63.90279 N | 152.21846 W | F012S024W02 | CHp,COp,Kp |
| 334-40-11000-2490-3140-4146-5010-0010 | | | | | |
| Minnie Creek | WISEMAN B-1 | 67.42213 N | 150.10607 W | F030N011W18 | Kr |
| 334-40-11000-2125-3912-4128 | WISEMAN B-1 | 67.41509 N | 150.03110 W | F030N011W21 | Kr |
| Minook Creek | TANANA C-1 | 65.51788 N | 150.14102 W | F008N013W13 | CHs,Kr |
| 334-40-11000-2600 | TANANA B-1 | 65.30255 N | 150.13882 W | F006N013W36 | CHp |
| Mission Creek | EAGLE D-1 | 64.79493 N | 141.20300 W | F001S033E30 | Kr |
| 334-45-11000-2576 | EAGLE D-1 | 64.80299 N | 141.24103 W | F001S032E25 | Kr |
| Mission Creek | TANANA A-4 | 65.19109 N | 151.96048 W | F004N022W11 | Kr |
| 334-40-11000-2473 | TANANA A-4 | 65.19500 N | 151.96943 W | F004N022W11 | Kr |
| Modoc Creek | CIRCLE B-6 | 65.27949 N | 146.57716 W | F005N006E08 | Kr |
| 334-40-11000-2490-3151-4020-5276 | CIRCLE B-6 | 65.27626 N | 146.55302 W | F005N006E08 | Kr |
| Mogul Creek | EAGLE D-2 | 64.92735 N | 141.70928 W | F001N030E08 | Kr |
| 334-45-11000-2520-3035 | EAGLE D-2 | 64.92671 N | 141.70998 W | F001N030E08 | Kr |
| Monarch Creek | CHANDALAR A-3 | 67.17602 N | 148.36734 W | F027N004W11 | Kr |
| 334-40-11000-2925-3350-4371 | CHANDALAR A-3 | 67.14608 N | 148.43563 W | F027N004W21 | Kr |
| Moody Creek | HEALY D-4 | 63.85063 N | 148.88706 W | F012S007W27 | CHs |
| 334-40-11000-2490-3200-4091-5102 | HEALY D-4 | 63.83149 N | 148.84381 W | F012S007W36 | CHs |
| Moose Creek | IDITAROD D-4 | 62.75363 N | 157.98531 W | S031N046W30 | COp |
| 334-30-11000-2532-3500-4065 | IDITAROD C-4 | 62.65108 N | 157.84915 W | S030N046W35 | COp |

| WATER BODY NAME / NUMBER | MAP SHEET | LAT. | LONG. | PLSS | SPECIES |
|---|---|---|---|---|---|
| Moose Creek | MT MC KINLEY D-2 | 63.88740 N | 150.90413 W | F012S017W09 | CHs,COs,Ks |
| 334-40-11000-2490-3140-4115-5044 | MT MC KINLEY C-2 | 63.51851 N | 150.73510 W | F016S016W19 | CHp |
| Moose Creek | FAIRBANKS C-1 | 64.71824 N | 147.22668 W | F002S003E30 | CHp |
| 334-40-11000-2490-3315-4009 | FAIRBANKS C-1 | 64.71063 N | 147.11161 W | F002S003E27 | CHp |
| Moose Creek | TANANA B-2 | 65.46517 N | 150.68630 W | F007N015W05 | CHs,Kr |
| 334-40-11000-2549 | TANANA B-2 | 65.46568 N | 150.68791 W | F007N015W05 | CHs,Kr |
| Moose Creek | IDITAROD D-3 | 62.84724 N | 157.33027 W | S032N043W22 | COp |
| 334-30-11000-2532-3600-4051-5020-6017 | IDITAROD D-3 | 62.76251 N | 157.19989 W | S031N042W20 | COr |
| Moose Creek | SLEETMUTE D-2 | 61.79413 N | 156.66781 W | S020N041W26 | CHp,COp,Kp |
| 335-30-16600-2039 | IDITAROD A-2 | 62.04051 N | 156.62702 W | S023N040W33 | COr |
| Moose Creek | IDITAROD C-2 | 62.54021 N | 156.79348 W | S028N041W01 | COpr |
| 335-30-16600-2255-3151 | IDITAROD C-2 | 62.53708 N | 156.84079 W | S028N041W11 | COpr |
| Morelock Creek | TANANA B-3 | 65.26054 N | 151.30467 W | F005N018W17 | CHs,Ksr |
| 334-40-11000-2503 | TANANA B-3 | 65.30005 N | 151.29585 W | F006N018W32 | CHs,Ksr |
| Mosquito Fork | CHANDALAR A-6 | 67.04686 N | 149.98137 W | F026N011W28 | Kp |
| 334-40-11000-2125-3740-4330 | CHANDALAR A-6 | 67.06751 N | 149.65608 W | F026N010W24 | Kr |
| Mud River | OPHIR C-4 | 63.66556 N | 157.69977 W | K021S006E15 | CHp,COp,Kp |
| 334-30-11000-2532-3551 | OPHIR D-4 | 63.80033 N | 157.76082 W | K019S006E31 | CHp,COp,Kp |
| Muddy River | MT MC KINLEY D-4 | 63.88450 N | 151.59582 W | F012S021W12 | CHp,COp,Kp |
| 334-40-11000-2490-3140-4146-5010 | MT MC KINLEY D-5 | 63.89057 N | 152.09792 W | F012S023W08 | CHp,COp,Kp |
| Mullen Slough | FAIRBANKS D-1 | 64.82952 N | 147.04247 W | F001S003E13 | CHs,Ksr |
| 334-40-11000-2490-3301-4035 | BIG DELTA D-6 | 64.83956 N | 146.98570 W | F001S004E08 | CHp,Kp |
| Munson Creek | BIG DELTA D-5 | 64.94847 N | 146.06393 W | F001N008E02 | Kr |
| 334-40-11000-2490-3301-4140-5026 | BIG DELTA D-5 | 64.92936 N | 146.03159 W | F001N008E12 | Kr |
| Murphy Creek | LIVENGOOD A-3 | 65.03797 N | 148.09460 W | F003N003W35 | Kr |
| 334-40-11000-2490-3151-4020-5110 | LIVENGOOD A-3 | 65.03248 N | 148.09164 W | F002N003W02 | Kr |
| Mystery Creek | MEDFRA B-4 | 63.29029 N | 154.88777 W | K025S021E29 | Kr |
| 335-30-16600-2255-3035-4230 | MEDFRA B-4 | 63.28411 N | 154.81262 W | K025S021E35 | Kr |
| Nabesna River | TANACROSS A-2 | 63.04623 N | 141.86052 W | C015N019E29 | CHp,COp |
| 334-40-11000-2490-3702 | NABESNA D-2 | 62.98407 N | 141.95837 W | C014N018E23 | CHp,COp |
| Nation River | CHARLEY RIVER A-2 | 65.19494 N | 141.70589 W | F004N030E07 | CHs,Ksr |
| 334-45-11000-2401 | CHARLEY RIVER B-1 | 65.45837 N | 141.28674 W | F007N031E02 | Kr |
| Necons River | LIME HILLS A-3 | 61.02480 N | 154.09816 W | S011N027W20 | COs,Kp,Sp |
| 335-30-16600-2040-3220 | LIME HILLS A-2 | 61.23268 N | 153.59895 W | S013N024W09 | COs,Sp |

| WATER BODY NAME / NUMBER | MAP SHEET | LAT. | LONG. | PLSS | SPECIES |
|---|---|---|---|---|---|
| Nenana River | FAIRBANKS C-5 | 64.56530 N | 149.10552 W | F004S008W14 | CHp,COp,Kp |
| 334-40-11000-2490-3200 | HEALY D-4 | 63.84971 N | 148.93991 W | F012S007W28 | CHp,COp,Kp |
| Ninemile River | NULATO C-5 | 64.62691 N | 158.29005 W | K010S003E16 | CHs,Wp |
| 334-35-11000-2083 | NULATO B-6 | 64.45772 N | 158.74263 W | K012S001E07 | CHs,Wp |
| Ninetyeight Creek | BIG DELTA C-5 | 64.55191 N | 146.26316 W | F004S007E24 | Kr |
| 334-40-11000-2490-3329-4079 | BIG DELTA C-5 | 64.56765 N | 146.30240 W | F004S007E14 | Kr |
| Nixon Fork Takotna River | MEDFRA A-6 | 63.03367 N | 155.66781 W | K028S017E29 | CHp,COp,Kp,SFp,Wp |
| 335-30-16600-2255-3035 | MEDFRA B-3 | 63.43456 N | 154.47274 W | K024S023E05 | COp |
| No Creek | MC GRATH D-2 | 62.93839 N | 153.89668 W | S033N024W19 | Kr |
| 335-30-16600-2350-3075-4030-5015 | MC GRATH D-2 | 62.91912 N | 153.78116 W | S033N024W26 | Kr |
| Nome Creek | LIVENGOOD B-1 | 65.38834 N | 147.13555 W | F007N003E33 | Ks |
| 334-40-11000-2810-3100-4340 | LIVENGOOD B-1 | 65.36665 N | 147.07388 W | F006N003E11 | Ks |
| North Fork Big River | LIME HILLS D-4 | 61.95985 N | 154.40136 W | S022N028W34 | COr |
| 335-30-16600-2300-3030-4319-5010 | LIME HILLS D-4 | 61.96135 N | 154.39547 W | S022N028W27 | COr |
| North Fork Big River | LIME HILLS D-5 | 61.96497 N | 154.61300 W | S022N029W28 | COp |
| 335-30-16600-2300-3030-4319 | LIME HILLS D-4 | 61.95985 N | 154.40136 W | S022N028W34 | COp |
| North Fork Birch Creek | CIRCLE B-4 | 65.38804 N | 145.72076 W | F007N010E32 | Kr |
| 334-40-11000-2860-3030-4080-5611 | CIRCLE B-4 | 65.39442 N | 145.74033 W | F007N010E32 | Kr |
| North Fork Chena River | CIRCLE A-5 | 65.05508 N | 146.18110 W | F003N008E29 | Kp |
| 334-40-11000-2490-3301-4262 | CIRCLE A-5 | 65.08224 N | 146.06399 W | F003N008E | Kr |
| North Fork Innoko River | OPHIR D-2 | 63.81972 N | 156.62459 W | K019S011E25 | COp,Sp |
| 334-30-11000-2532-3621 | OPHIR D-1 | 63.96541 N | 156.30443 W | K017S013E34 | COp |
| North Fork Koyukuk River | WISEMAN A-3 | 67.04677 N | 151.07715 W | F026N016W28 | CHs,Ks,Wp |
| 334-40-11000-2125-3911 | WISEMAN B-2 | 67.42516 N | 150.80198 W | F030N015W13 | Ks |
| North Fork Kuskokwim River | MEDFRA A-4 | 63.08747 N | 154.64397 W | K028S022E03 | CHp,COp,Kp,SFp,Ws |
| 335-30-16600-2351 | MEDFRA C-1 | 63.72277 N | 153.20429 W | K020S029E28 | CHp,COp,Kp |
| North Fork Moose Creek | MT MC KINLEY C-2 | 63.51851 N | 150.73510 W | F016S016W19 | CHp |
| 334-40-11000-2490-3140-4115-5044-6101 | MT MC KINLEY C-2 | 63.52456 N | 150.67448 W | F016S016W16 | CHp |
| North Fork Salcha River | BIG DELTA C-3 | 64.64856 N | 145.33726 W | F003S012E16 | Ksr |
| 334-40-11000-2490-3329-4147 | BIG DELTA C-3 | 64.68228 N | 145.29758 W | F003S012E02 | Ksr |
| North Fork Swift River | LIME HILLS B-6 | 61.48637 N | 155.01747 W | S016N032W09 | CHs,COp,Ks |
| 335-30-16600-2070-3101 | LIME HILLS C-4 | 61.66334 N | 154.36987 W | S018N028W09 | COr |
| Nowitna River | RUBY D-3 | 64.92549 N | 154.27602 W | K006S023E31 | CHp,COp,Kp,SFp |
| 334-40-11000-2300 | RUBY A-3 | 64.07025 N | 154.27129 W | K016S023E26 | CHp,COp |

| WATER BODY NAME / NUMBER | MAP SHEET | LAT. | LONG. | PLSS | SPECIES |
|---|---|---|---|---|---|
| Noyes Slough | FAIRBANKS D-2 | 64.84248 N | 147.80895 W | F001S001W08 | Kp |
| 334-40-11000-2490-3301-4015 | FAIRBANKS D-2 | 64.84791 N | 147.71215 W | F001S001W10 | Kp |
| Nulato River | NULATO C-5 | 64.70418 N | 158.12452 W | K009S004E17 | CHs,Ksr,Wp |
| 334-35-11000-2091 | NORTON BAY C-1 | 64.53984 N | 159.45384 W | K011S004W15 | Kr |
| Nulato River | NULATO B-6 | 64.48984 N | 158.98207 W | K011S002W36 | Kr |
| 334-35-11000-2091-3011-4169 | NULATO B-6 | 64.45961 N | 158.96221 W | K012S002W12 | Kr |
| Nunsatuk River | IDITAROD B-1 | 62.29619 N | 156.21042 W | S026N037W31 | CHp,COp,Wp |
| 335-30-16600-2115 | IDITAROD B-1 | 62.27490 N | 156.28931 W | S025N038W10 | CHp,Wp |
| Ophir Creek | LIVENGOOD B-1 | 65.36625 N | 147.08798 W | F006N003E11 | Ksr |
| 334-40-11000-2810-3100-4340-5020 | LIVENGOOD B-1 | 65.36291 N | 147.08389 W | F006N003E11 | Ksr |
| Otter Creek | IDITAROD B-5 | 62.46487 N | 158.22936 W | S027N048W05 | CHs,COsr |
| 334-30-11000-2532-3500-4209 | IDITAROD C-4 | 62.51682 N | 157.71572 W | S028N046W13 | COsr |
| Otter Creek | UNALAKLEET A-4 | 63.24344 N | 160.69457 W | K026S011W12 | CHs,COp,Ksr,Pp,Wp |
| 334-30-11000-2701-3299 | UNALAKLEET A-5 | 63.11645 N | 161.22850 W | K027S013W30 | COr |
| Otter Creek | MT MC KINLEY D-2 | 63.92565 N | 150.83504 W | F011S017W26 | Kr |
| 334-40-11000-2490-3140-4115-5035 | MT MC KINLEY D-2 | 63.88429 N | 150.80029 W | F012S017W12 | Kr |
| Paimiut Slough | RUSSIAN MISSION D-4 | 61.94004 N | 160.14582 W | S021N059W05 | CHp,COp,Kp,Pp,Sp,SFp,Wp |
| 334-30-11000-2422 | HOLY CROSS A-2 | 62.21706 N | 159.55654 W | S025N055W31 | CHp,COp,Wp |
| Paldo Creek | BIG DELTA D-2 | 64.81175 N | 144.55268 W | F001S016E21 | Kr |
| 334-40-11000-2490-3329-4330 | BIG DELTA D-2 | 64.81073 N | 144.53822 W | F001S016E21 | Kr |
| Panguingue Creek | HEALY D-5 | 63.93971 N | 149.05806 W | F011S008W23 | COsr |
| 334-40-11000-2490-3200-4075 | HEALY D-5 | 63.91315 N | 149.08492 W | F011S008W34 | COr |
| Papa Willie Creek | UNALAKLEET B-1 | 63.38490 N | 159.39912 W | K024S004W26 | CHp |
| 334-30-11000-2960 | UNALAKLEET B-1 | 63.37723 N | 159.31577 W | K024S003W30 | CHp |
| Paradise Creek | HOLY CROSS C-3 | 62.50135 N | 160.23497 W | S028N059W21 | CHs |
| 334-30-11000-2647-3015 | HOLY CROSS B-3 | 62.48666 N | 160.25669 W | S028N059W29 | CHs |
| Pass Creek | CHARLEY RIVER A-1 | 65.02349 N | 141.16904 W | F002N033E06 | Kr |
| 334-45-11000-2501-3011 | CHARLEY RIVER A-1 | 65.02430 N | 141.16879 W | F002N033E06 | Kr |
| Piledriver Slough | FAIRBANKS C-1 | 64.70673 N | 147.29655 W | F002S002E26 | CHs |
| 334-40-11000-2490-3315 | FAIRBANKS C-1 | 64.57045 N | 147.07519 W | F004S003E14 | CHs |
| Pitka Fork (Middle Fork Kuskokwim River) | MC GRATH D-4 | 62.93658 N | 154.74898 W | S033N029W22 | CHp,COp,Ksr,SFp,Wp |
| 335-30-16600-2300-3055 | MC GRATH C-3 | 62.52744 N | 154.27780 W | S028N027W09 | Kr |
| Pocahontas Creek | Melozitna D-3 | 65.91585 N | 154.35809 W | K006N021E13 | CHp |
| 334-40-11000-2125-3500-4020 | Melozitna D-3 | 65.93400 N | 154.28670 W | K006N022E08 | CHs |

| WATER BODY NAME / NUMBER | MAP SHEET | LAT. | LONG. | PLSS | SPECIES |
|---|---|---|---|---|---|
| Poison Creek | OPHIR D-6 | 63.98884 N | 158.95601 W | K017S001W30 | CHs |
| 334-35-11000-2025-3002 | NULATO A-6 | 64.00899 N | 158.91294 W | K017S001W17 | CHs |
| Poker Creek | LIVENGOOD A-1 | 65.13624 N | 147.48416 W | F004N001E35 | Kr |
| 334-40-11000-2490-3151-4020-5165 | LIVENGOOD A-1 | 65.14985 N | 147.48273 W | F004N001E26 | Kr |
| Porcupine Creek | IDITAROD C-3 | 62.67906 N | 157.49254 W | S030N044W23 | COp |
| 334-30-11000-2532-3600-4081 | IDITAROD C-3 | 62.66338 N | 157.35896 W | S030N043W28 | COp |
| Porcupine Creek | BIG DELTA C-2 | 64.70207 N | 144.86153 W | F002S014E36 | Kr |
| 334-40-11000-2490-3329-4240 | BIG DELTA C-2 | 64.68212 N | 144.84208 W | F003S014E01 | Kr |
| Porcupine River | FORT YUKON C-3 | 66.57090 N | 145.31003 W | F020N011E12 | CHp,COp,Kp |
| 334-45-11000-2001 | COLEEN B-1 | 67.41062 N | 141.00275 W | F030N030E22 | CHp,COp,Kp |
| Portage Creek | CIRCLE B-2 | 65.35243 N | 144.67003 W | F006N015E07 | Kr |
| 334-40-11000-2860-3030-4080-5336 | CIRCLE B-2 | 65.35589 N | 144.67925 W | F006N015E07 | Kr |
| Preacher Creek | FORT YUKON A-2 | 66.12844 N | 144.84388 W | F015N014E17 | CHp,SFp |
| 334-40-11000-2860-3030-4080-5120 | FORT YUKON A-2 | 66.12377 N | 144.83964 W | F015N014E17 | CHp,SFp |
| Prospect Creek | BETTLES D-2 | 66.79046 N | 150.74501 W | F023N015W26 | Ksr |
| 334-40-11000-2125-3740-4080-5030 | BETTLES D-1 | 66.79195 N | 150.42495 W | F023N013W29 | Kr |
| Quartz Creek | TANANA B-3 | 65.25929 N | 151.36412 W | F005N019W13 | Kr |
| 334-40-11000-2499 | TANANA B-3 | 65.26210 N | 151.36416 W | F005N019W13 | Kr |
| Ray River | LIVENGOOD D-6 | 65.87726 N | 149.79553 W | F012N011W11 | CHs,Ks |
| 334-40-11000-2685 | TANANA D-1 | 65.98858 N | 150.38896 W | F013N013W06 | CHs |
| Red Mountain Creek | HUGHES B-2 | 66.28899 N | 153.87732 W | K010N023E01 | CHp |
| 334-40-11000-2125-3575 | HUGHES B-2 | 66.32628 N | 153.90916 W | K011N023E26 | CHp |
| Red Slough | MEDFRA B-1 | 63.39307 N | 153.25811 W | K024S029E22 | Kr |
| 335-30-16600-2351-3076-4081 | MEDFRA C-1 | 63.55998 N | 153.36705 W | K022S028E25 | Kr |
| Red Wing Slough | HOLY CROSS A-2 | 62.13784 N | 159.75265 W | S024N057W28 | CHp,COp,Kp,Pp,Sp,Wp |
| 334-30-11000-2522 | HOLY CROSS A-2 | 62.18206 N | 159.67181 W | S024N057W11 | CHp,COp,Kp,Pp,Sp,Wp |
| Redmond Creek | BIG DELTA B-6 | 64.48841 N | 146.56423 W | F005S006E09 | Kr |
| 334-40-11000-2490-3329-4050 | BIG DELTA B-6 | 64.45842 N | 146.52743 W | F005S006E27 | Kr |
| Reindeer Lake | HOLY CROSS A-1 | 62.13845 N | 159.38070 W | S024N055W28 | CHp,COp,Pp,Wp |
| 334-30-11000-2422-3180-0010 | | | | | |
| Reindeer River | HOLY CROSS A-1 | 62.13213 N | 159.45784 W | S024N056W36 | CHp,COp,Pp,Wp |
| 334-30-11000-2422-3180 | IDITAROD B-6 | 62.33319 N | 158.87404 W | S026N052W23 | CHs,Ps |
| Rice Gulch Creek | BLACK RIVER C-1 | 66.51258 N | 141.16604 W | F019N031E17 | Kr |
| 334-45-11000-2001-3050-4040-5301-6201 | BLACK RIVER C-1 | 66.51372 N | 141.17028 W | F019N031E17 | Kr |

| WATER BODY NAME / NUMBER | MAP SHEET | LAT. | LONG. | PLSS | SPECIES |
|---|---|---|---|---|---|
| Roadhouse Creek | TANANA B-2 | 65.49791 N | 150.55986 W | F008N015W25 | Kr |
| 334-40-11000-2571 | TANANA C-2 | 65.50070 N | 150.55870 W | F008N015W24 | Kr |
| Roberts Creek | HOLY CROSS C-4 | 62.62974 N | 160.88339 W | S029N062W03 | COp,Kr |
| 334-30-11000-2651-3331 | HOLY CROSS C-5 | 62.58233 N | 161.10817 W | S029N063W21 | COr |
| Rock Creek | MT MC KINLEY C-2 | 63.71253 N | 150.92345 W | F014S017W07 | Kr |
| 334-40-11000-2490-3140-4115-5084 | MT MC KINLEY C-2 | 63.69435 N | 150.89461 W | F014S017W17 | Kr |
| Rock Creek | BIG DELTA D-5 | 64.90427 N | 146.34495 W | F001N007E21 | Kr |
| 334-40-11000-2490-3301-4124 | BIG DELTA D-5 | 64.89873 N | 146.33111 W | F001N007E21 | Kr |
| Rock Creek | CHARLEY RIVER B-2 | 65.27749 N | 141.93738 W | F005N028E10 | Kr |
| 334-45-11000-2357 | CHARLEY RIVER B-2 | 65.27908 N | 141.93761 W | F005N028E10 | Kr |
| Rock Creek | LIME HILLS A-5 | 61.20105 N | 154.68437 W | S013N030W20 | COs,Ksr |
| 335-30-16600-2040-3165 | LIME HILLS A-5 | 61.22069 N | 154.51515 W | S013N029W17 | Kr |
| Rockybottom Creek | HUGHES D-1 | 66.96263 N | 153.41493 W | K018N025E17 | CHp |
| 334-40-11000-2125-3661-4090 | HUGHES D-1 | 66.96449 N | 153.32624 W | K018N025E14 | CHs |
| Rodo River | NULATO B-6 | 64.27787 N | 158.69432 W | K014S001E16 | CHs,Kp,SFp,Wp |
| 334-35-11000-2055 | NORTON BAY A-1 | 64.11480 N | 159.19631 W | K016S003W11 | Kr |
| Rosie Creek | WISEMAN A-1 | 67.19988 N | 150.30456 W | F027N013W01 | Kr |
| 334-40-11000-2125-3912-4084 | WISEMAN A-1 | 67.19454 N | 150.29022 W | F027N012W06 | Kr |
| Ruby Creek | MEDFRA B-4 | 63.27219 N | 154.90574 W | K025S021E32 | Kr |
| 335-30-16600-2255-3035-4220 | MEDFRA B-4 | 63.25217 N | 154.83372 W | K026S021E10 | Kr |
| Ruby Creek | CIRCLE B-5 | 65.30048 N | 146.47926 W | F006N006E34 | Kr |
| 334-40-11000-2490-3151-4020-5293-6012 | CIRCLE B-5 | 65.30980 N | 146.46358 W | F006N006E35 | Kr |
| Ruby Slough | NULATO C-1 | 64.69980 N | 156.09336 W | K009S014E21 | SFp,Wp |
| 334-40-11000-2230-3009 | RUBY C-6 | 64.73245 N | 155.57885 W | K009S016E01 | SFp,Wp |
| Runkels Creek | UNALAKLEET A-4 | 63.00353 N | 160.72543 W | K029S011W02 | Kr |
| 334-30-11000-2701-3171 | UNALAKLEET A-4 | 63.03871 N | 160.81468 W | K028S011W29 | Kr |
| Runt Creek | BLACK RIVER B-2 | 66.43834 N | 141.51381 W | F019N029E27 | Kr |
| 334-45-11000-2001-3050-4040-5301-6090 | BLACK RIVER B-2 | 66.43816 N | 141.51241 W | F019N029E27 | Kr |
| Russian Creek | TANANA B-1 | 65.48260 N | 150.28306 W | F008N013W32 | Kr |
| 334-40-11000-2590 | TANANA B-1 | 65.47931 N | 150.27334 W | F008N013W32 | Kr |
| Salcha River | BIG DELTA B-6 | 64.47369 N | 146.98964 W | F005S004E20 | CHs,Ksr |
| 334-40-11000-2490-3329 | BIG DELTA D-2 | 64.99586 N | 144.51353 W | F002N016E20 | Kr |
| Salchaket Slough | FAIRBANKS D-3 | 64.75021 N | 148.01108 W | F002S002W08 | CHp,COp,Kp |
| 334-40-11000-2490-3290 | FAIRBANKS C-1 | 64.64041 N | 147.25406 W | F003S002E24 | CHs,Ksr |

| WATER BODY NAME / NUMBER | MAP SHEET | LAT. | LONG. | PLSS | SPECIES |
|---|---|---|---|---|---|
| Salmon Fork Black River | BLACK RIVER C-4 | 66.54551 N | 142.59597 W | F020N024E22 | CHs,Ks |
| 334-45-11000-2001-3050-4040-5301 | BLACK RIVER C-1 | 66.54417 N | 141.00261 W | F020N031E24 | CHs,Ks |
| Salmon Fork Black River | BLACK RIVER B-1 | 66.45248 N | 141.48861 W | F019N029E34 | Kr |
| 334-45-11000-2001-3050-4040-5301-6098 | BLACK RIVER B-1 | 66.45692 N | 141.47151 W | F019N029E34 | Kr |
| Salmon River | MC GRATH D-4 | 62.89166 N | 154.57701 W | S032N028W05 | CHs,COp,Kp,Wp |
| 335-30-16600-2300-3055-4055 | MC GRATH D-3 | 62.81050 N | 154.06393 W | S031N026W01 | Kr |
| Salmon Trout River | COLEEN A-2 | 67.15981 N | 141.67135 W | F027N028E18 | CHp |
| 334-45-11000-2001-3300 | BLACK RIVER D-1 | 66.92948 N | 141.23520 W | F024N030E04 | CHs |
| Sam Creek | CHARLEY RIVER B-4 | 65.31349 N | 142.87200 W | F006N024E30 | Kr |
| 334-45-11000-2296 | CHARLEY RIVER B-4 | 65.27475 N | 142.93678 W | F005N024E06 | Kr |
| Sarah Creek | TANANA C-1 | 65.60371 N | 150.17927 W | F009N013W13 | Kr |
| 334-40-11000-2605 | TANANA C-1 | 65.60286 N | 150.18559 W | F009N013W13 | Kr |
| Sargent Creek | LIVENGOOD A-2 | 65.05214 N | 147.83882 W | F003N001W30 | Kr |
| 334-40-11000-2490-3151-4020-5140 | LIVENGOOD A-2 | 65.04901 N | 147.85023 W | F003N002W36 | Kr |
| Sawmill Creek | BIG DELTA A-3 | 64.04703 N | 145.34553 W | F010S012E14 | CHs,COs |
| 334-40-11000-2490-3416-4020 | MT HAYES D-3 | 63.98656 N | 145.25148 W | F011S013E05 | CHs,COs |
| Schieffelin Creek | TANANA A-3 | 65.22839 N | 151.43877 W | F005N019W27 | CHs,COr,Kr |
| 334-40-11000-2493 | TANANA A-3 | 65.22820 N | 151.44651 W | F005N019W27 | COr,Kr |
| Schley Creek | CHARLEY RIVER A-2 | 65.21546 N | 141.88276 W | F005N028E36 | Kr |
| 334-45-11000-2380 | CHARLEY RIVER A-2 | 65.21495 N | 141.88455 W | F005N028E36 | Kr |
| Schrader Creek | CHANDALAR B-4 | 67.46016 N | 148.72684 W | F030N005W05 | Kr |
| 334-40-11000-2925-3350-4451 | CHANDALAR B-4 | 67.45911 N | 148.73073 W | F030N005W06 | Kr |
| Selatna River | MC GRATH C-6 | 62.51748 N | 155.80605 W | S028N035W17 | CHp,COp,Kp,Wp |
| 335-30-16600-2170 | MC GRATH B-6 | 62.41019 N | 155.50899 W | S027N034W24 | Kr |
| Serpentine Creek | BIG DELTA D-2 | 64.82579 N | 144.50563 W | F001S017E07 | Kp |
| 334-40-11000-2490-3329-4338 | BIG DELTA D-2 | 64.81710 N | 144.43790 W | F001S017E07 | Kr |
| Sethkokna River | KANTISHNA RIVER B-6 | 64.32436 N | 152.98705 W | F007S027W07 | Ksr |
| 334-40-11000-2300-3203-4102 | MEDFRA D-1 | 63.93697 N | 153.31248 W | K018S028E12 | Kr |
| Sevenmile Creek | CHARLEY RIVER B-3 | 65.41172 N | 142.37950 W | F007N026E27 | Kr |
| 334-45-11000-2325-3021 | CHARLEY RIVER B-3 | 65.42719 N | 142.40379 W | F007N026E16 | Kr |
| Sevenmile Creek | BIG DELTA B-3 | 64.32638 N | 145.10062 W | F007S013E11 | Kr |
| 334-40-11000-2490-3407-4121 | BIG DELTA B-3 | 64.33935 N | 145.11404 W | F007S013E02 | Kr |
| Seventeenmile Slough | FAIRBANKS C-5 | 64.52746 N | 149.13610 W | F004S008W34 | CHp,COp,Kp |
| 334-40-11000-2490-3200-4011 | FAIRBANKS B-5 | 64.39679 N | 149.22844 W | F006S008W18 | CHs,COs,Kp |

| WATER BODY NAME / NUMBER | MAP SHEET | LAT. | LONG. | PLSS | SPECIES |
|---|---|---|---|---|---|
| Seventymile River | EAGLE D-1 | 64.92703 N | 141.30446 W | F001N032E07 | CHs,Kr |
| 334-45-11000-2520 | EAGLE D-1 | 64.93753 N | 141.85586 W | F001N031E20 | Kp |
| Shade Creek | EAGLE D-1 | 64.88876 N | 141.10805 W | F001N033E30 | Kr |
| 334-45-11000-2571 | EAGLE D-1 | 64.89201 N | 141.10800 W | F001N033E30 | Kr |
| Shageluk Slough | HOLY CROSS D-2 | 62.80251 N | 159.57341 W | S031N055W03 | COp,SFp,Wp |
| 334-30-11000-2532-3361 | UNALAKLEET A-2 | 63.05965 N | 159.75082 W | K028S006W14 | COp,SFp,Wp |
| Shaw Creek | BIG DELTA B-5 | 64.25646 N | 146.16049 W | F008S008E04 | CHp,COp,Kp |
| 334-40-11000-2490-3375 | BIG DELTA B-3 | 64.41809 N | 145.36699 W | F006S012E04 | Kr |
| Sheenjek River | FORT YUKON C-2 | 66.73975 N | 144.56872 W | F022N015E18 | CHp,COp,Kp |
| 334-45-11000-2001-3075 | COLEEN D-6 | 67.82227 N | 143.53873 W | F035N019E30 | Kp |
| Sheep Creek | MC GRATH D-3 | 62.77479 N | 154.47867 W | S031N028W14 | COp,Kr |
| 335-30-16600-2300-3055-4135 | MC GRATH C-3 | 62.73349 N | 154.24622 W | S031N027W36 | COp |
| Sheep Creek | CIRCLE B-2 | 65.32418 N | 144.52913 W | F006N016E30 | Kr |
| 334-40-11000-2860-3030-4080-5311 | CIRCLE B-2 | 65.32345 N | 144.53398 W | F006N016E30 | Kr |
| Shoeleather Creek | LIME HILLS D-7 | 61.95280 N | 155.31192 W | S022N033W34 | COs |
| 335-30-16600-2070-3029-4110 | LIME HILLS D-6 | 61.87643 N | 155.19206 W | S021N032W29 | COp |
| Short Creek | HOLY CROSS D-4 | 62.88228 N | 160.97172 W | S032N062W07 | Kr |
| 334-30-11000-2701-3095-4051 | HOLY CROSS D-5 | 62.90982 N | 161.02242 W | S033N062W34 | Kr |
| Shovel Creek | UNALAKLEET B-1 | 63.37723 N | 159.31577 W | K024S003W30 | CHp |
| 334-30-11000-2960-3016 | UNALAKLEET B-1 | 63.38948 N | 159.21993 W | K024S003W22 | CHs |
| Shovel Creek | LIVENGOOD A-3 | 65.02686 N | 148.40753 W | F002N004W05 | Kr |
| 334-40-11000-2490-3151-4020-5070 | LIVENGOOD A-3 | 65.02317 N | 148.42829 W | F002N004W06 | Kr |
| Simon Creek | UNALAKLEET A-2 | 63.18531 N | 159.71724 W | K026S006W36 | CHs,Wp |
| 334-30-11000-2881 | UNALAKLEET A-2 | 63.20446 N | 159.85343 W | K026S006W29 | CHs,Wp |
| Sinyalak Creek | HUGHES C-1 | 66.71014 N | 153.05062 W | K015N027E09 | CHs |
| 334-40-11000-2125-3661-4030 | HUGHES C-1 | 66.74558 N | 153.09952 W | K016N027E31 | CHp |
| Siruk Creek | HUGHES C-1 | 66.70720 N | 153.31114 W | K015N026E18 | CHs |
| 334-40-11000-2125-3661-4035 | HUGHES C-1 | 66.69220 N | 153.36998 W | K015N025E24 | CHs |
| Sischu Creek | MEDFRA D-1 | 63.97613 N | 153.28890 W | K017S029E31 | Kr |
| 334-40-11000-2300-3203-4102-5311 | MEDFRA D-1 | 63.97624 N | 153.17730 W | K017S029E34 | Kr |
| Slate Creek | WISEMAN B-1 | 67.25983 N | 150.20113 W | F028N012W09 | CHp,Kp |
| 334-40-11000-2125-3912-4100 | WISEMAN A-1 | 67.24146 N | 150.13820 W | F028N012W23 | CHp,Kp |
| Slate Creek | BIG DELTA B-1 | 64.48151 N | 144.33948 W | F005S017E16 | Kr |
| 334-40-11000-2490-3407-4251 | BIG DELTA B-1 | 64.48764 N | 144.32440 W | F005S017E16 | Kr |

| WATER BODY NAME / NUMBER | MAP SHEET | LAT. | LONG. | PLSS | SPECIES |
|---|---|---|---|---|---|
| Slow Fork Kuskokwim River | MEDFRA A-2 | 63.18958 N | 153.76080 W | K026S027E32 | CHp,COp,Kp,SFs,Wp |
| 335-30-16600-2351-3012-4113 | MT MC KINLEY B-6 | 63.25670 N | 152.94879 W | F019S028W20 | Kr |
| Smith Creek | CIRCLE B-5 | 65.29086 N | 146.34755 W | F005N007E05 | Kr |
| 334-40-11000-2490-3151-4020-5312 | CIRCLE B-5 | 65.29115 N | 146.34160 W | F005N007E05 | Kr |
| Soda Creek | MEDFRA B-3 | 63.25776 N | 154.02517 W | K026S025E01 | Ksr |
| 335-30-16600-2351-3055 | MEDFRA B-3 | 63.32135 N | 154.21426 W | K025S024E13 | Ksr |
| Sourdough Creek | CIRCLE B-5 | 65.28499 N | 146.48506 W | F005N006E03 | Kr |
| 334-40-11000-2490-3151-4020-5293 | CIRCLE B-5 | 65.33792 N | 146.47359 W | F006N006E23 | Kr |
| South Fork Chena River | BIG DELTA D-6 | 64.88410 N | 146.67251 W | F001N005E26 | Ksr |
| 334-40-11000-2490-3301-4078 | BIG DELTA D-5 | 64.75345 N | 146.47792 W | F002S006E11 | Kp |
| South Fork Folger Creek | OPHIR B-1 | 63.43897 N | 156.16178 W | K024S014E04 | COp |
| 334-30-11000-2532-3681-4101 | OPHIR B-1 | 63.34896 N | 156.10224 W | K025S014E01 | COp |
| South Fork Goodpaster River | BIG DELTA A-3 | 64.20469 N | 145.17382 W | F008S013E21 | Ksr |
| 334-40-11000-2490-3407-4076 | BIG DELTA A-2 | 64.19633 N | 144.86586 W | F008S014E25 | Ks |
| South Fork Koyukuk River | BETTLES C-4 | 66.58241 N | 151.94483 W | F020N021W01 | CHp,COp,Kp,Wp |
| 334-40-11000-2125-3740 | CHANDALAR A-6 | 67.11900 N | 149.93587 W | F027N011W34 | Kr |
| South Fork Kuskokwim River | MEDFRA A-4 | 63.08747 N | 154.64397 W | K028S022E03 | CHp,COp,Kp,Sp,SFp,Wp |
| 335-30-16600-2350 | LIME HILLS D-1 | 61.96239 N | 153.31904 W | S022N022W28 | COp |
| South Fork Nulato River | NULATO C-5 | 64.72866 N | 158.20987 W | K009S003E11 | CHs,Ksr,Wp |
| 334-35-11000-2091-3011 | NORTON BAY B-1 | 64.34891 N | 159.38341 W | K013S004W24 | Kr |
| South Fork Salcha River | BIG DELTA C-3 | 64.65113 N | 145.42933 W | F003S012E18 | Kr |
| 334-40-11000-2490-3329-4138 | BIG DELTA C-3 | 64.63623 N | 145.42809 W | F003S012E19 | Kr |
| Spicer Creek | TANANA A-4 | 65.20110 N | 151.72472 W | F004N021W01 | CHs,Kr |
| 334-40-11000-2485 | TANANA A-4 | 65.20240 N | 151.72102 W | F004N021W01 | CHs,Kr |
| Squaw Creek | TANANA C-1 | 65.51733 N | 150.16263 W | F008N013W14 | CHs,COp,Kp |
| 334-40-11000-2599 | TANANA C-2 | 65.62972 N | 150.51991 W | F009N014W05 | Kr |
| Stiles Creek | BIG DELTA D-5 | 64.93666 N | 146.26836 W | F001N007E02 | Kr |
| 334-40-11000-2490-3301-4139 | BIG DELTA D-5 | 64.93945 N | 146.26654 W | F001N007E02 | Kr |
| Stink Creek | OPHIR D-6 | 63.98309 N | 158.93979 W | K017S001W30 | CHs,COp,Pp |
| 334-35-11000-2025 | UNALAKLEET D-1 | 63.85672 N | 159.37743 W | K019S004W12 | COr |
| Stink River | SLEETMUTE C-1 | 61.50336 N | 156.13330 W | S016N038W05 | CHp,Kp,HWp,Wr |
| 335-30-16600-2040-3080 | LIME HILLS A-8 | 61.23376 N | 155.79812 W | S013N036W07 | Wr |
| Stone Boy Creek | BIG DELTA D-2 | 64.77745 N | 144.61438 W | F001S016E31 | Kr |
| 334-40-11000-2490-3329-4310 | BIG DELTA D-2 | 64.77677 N | 144.58610 W | F002S016E05 | Kr |

| WATER BODY NAME / NUMBER | MAP SHEET | LAT. | LONG. | PLSS | SPECIES |
|---|---|---|---|---|---|
| Stone Boys Tent Creek | BIG DELTA C-3 | 64.64058 N | 145.08148 W | F003S013E23 | Kr |
| 334-40-11000-2490-3329-4191 | BIG DELTA C-3 | 64.64573 N | 145.08042 W | F003S013E23 | Kr |
| Stony River | SLEETMUTE D-2 | 61.77121 N | 156.59338 W | S019N040W06 | CHp,COp,Kp,Sp,HWp,SFp,Wp |
| 335-30-16600-2040 | LIME HILLS B-2 | 61.33983 N | 153.72500 W | S015N025W35 | COp |
| Strangle Woman Creek | COLEEN D-3 | 67.84719 N | 142.24649 W | F035N025E17 | Kr |
| 334-45-11000-2001-3271-4310 | COLEEN D-3 | 67.84926 N | 142.22367 W | F035N025E17 | Kr |
| Stuyahok River | HOLY CROSS B-4 | 62.47060 N | 160.82423 W | S028N062W32 | CHs,Kr,Wp |
| 334-30-11000-2651-3251 | HOLY CROSS A-4 | 62.06243 N | 160.94985 W | S023N064W23 | Kr |
| Submarine Creek | MEDFRA B-4 | 63.28755 N | 154.82250 W | K025S021E27 | Kr |
| 335-30-16600-2255-3035-4230-5015 | MEDFRA B-4 | 63.28734 N | 154.81072 W | K025S021E26 | Kr |
| Sucker Creek | HOLY CROSS D-2 | 62.95984 N | 159.53879 W | S033N054W09 | COp,SFp,Wp |
| 334-30-11000-2532-3471-4030 | UNALAKLEET A-1 | 63.11074 N | 159.31287 W | K027S003W31 | COp,SFp,Wp |
| Sulatna River | RUBY C-3 | 64.59860 N | 154.46573 W | K010S022E28 | CHp,Kp |
| 334-40-11000-2300-3080 | RUBY C-4 | 64.52052 N | 154.60718 W | K011S021E23 | CHp,Kp |
| Sullivan Creek | MC GRATH D-3 | 62.80037 N | 154.49502 W | S031N028W03 | Ks,Wp |
| 335-30-16600-2300-3055-4115 | MC GRATH D-3 | 62.77391 N | 154.23912 W | S031N026W18 | Kr |
| Sulukna River | RUBY A-3 | 64.12603 N | 154.04876 W | K016S024E01 | CHp,COp,Kp,SFs |
| 334-40-11000-2300-3277 | MEDFRA D-3 | 63.87517 N | 154.13919 W | K019S024E02 | Kr |
| Sushana River | FAIRBANKS A-6 | 64.15405 N | 149.99097 W | F009S012W07 | CHs,COsr |
| 334-40-11000-2490-3140-4065-5079 | FAIRBANKS A-6 | 64.00842 N | 149.89012 W | F010S012W34 | CHs,COsr |
| Swanneck Slough | FAIRBANKS D-5 | 64.92064 N | 149.28431 W | F001N009W13 | CHp,COp,Kp |
| 334-40-11000-2490-3183 | LIVENGOOD A-6 | 65.00870 N | 149.55133 W | F002N010W10 | CHp,COp,Kp |
| Swift Fork Kuskokwim River | MEDFRA C-1 | 63.57568 N | 153.49886 W | K022S028E17 | CHp,COp,Kp,Wp |
| 335-30-16600-2351-3076 | MEDFRA B-1 | 63.35804 N | 153.05480 W | K025S030E01 | Kr |
| Swift River | SLEETMUTE D-1 | 61.88964 N | 156.31389 W | S021N038W19 | CHp,COp,Kpr,Sp |
| 335-30-16600-2070 | LIME HILLS C-4 | 61.52211 N | 154.12600 W | S017N027W35 | COp |
| Swift River | UNALAKLEET A-4 | 63.07146 N | 160.71613 W | K028S011W11 | CHs,COs,Ksr,Wp |
| 334-30-11000-2701-3211 | UNALAKLEET A-5 | 63.07120 N | 161.09743 W | K028S013W11 | Kr |
| Takotna River | MC GRATH D-6 | 62.96391 N | 155.60341 W | S033N033W07 | CHp,COp,Kp,Sp,SFp,Wp |
| 335-30-16600-2255 | IDITAROD C-2 | 62.54021 N | 156.79348 W | S028N041W01 | CHp,COp,Kp,SFp,Wp |
| Tanana River | TANANA A-5 | 65.16822 N | 152.00018 W | F004N022W15 | CHp,COp,Kp,Sp |
| 334-40-11000-2490 | TANACROSS A-2 | 63.04623 N | 141.86052 W | C015N019E29 | CHp,COp |
| Tatlawiksuk River | SLEETMUTE D-1 | 61.91764 N | 156.24835 W | S021N038W09 | CHs,COp,Ksr,Pp,Sp,HWp,SFp |
| 335-30-16600-2080 | MC GRATH A-5 | 62.23490 N | 155.29231 W | S025N032W19 | Kr |

| WATER BODY NAME / NUMBER | MAP SHEET | LAT. | LONG. | PLSS | SPECIES |
|---|---|---|---|---|---|
| Tatlawiksuk River | MC GRATH A-5 | 62.14567 N | 155.49269 W | S024N034W27 | Kr |
| 335-30-16600-2080-3167 | MC GRATH A-5 | 62.18462 N | 155.49482 W | S024N034W10 | Kr |
| Tatonduk River | EAGLE D-1 | 64.99581 N | 141.34804 W | F002N031E13 | CHp,Ksr |
| 334-45-11000-2501 | EAGLE D-1 | 64.99534 N | 141.00233 W | F002N033E15 | CHp |
| Teedriinjik River (Chandalar River) | FORT YUKON C-5 | 66.60899 N | 146.00691 W | F021N008E34 | CHs,Kp |
| 334-40-11000-2925 | CHANDALAR A-3 | 67.17009 N | 148.30368 W | F027N003W18 | CHp,Ks |
| Teedriinjik River (North Fork Chandalar) | CHANDALAR A-3 | 67.17009 N | 148.30368 W | F027N003W18 | Ks |
| 334-40-11000-2925-3350 | CHANDALAR B-4 | 67.47516 N | 148.66912 W | F031N005W33 | Kp |
| Teklanika River | FAIRBANKS B-5 | 64.47019 N | 149.31879 W | F005S009W22 | CHp,COp,Kp |
| 334-40-11000-2490-3200-4028 | FAIRBANKS A-6 | 64.00617 N | 149.55645 W | F010S010W32 | CHs |
| Telaquana Lake | LAKE CLARK D-3 | 60.94849 N | 153.85172 W | S010N026W23 | CHp,COp,Ss |
| 335-30-16600-2040-3190-0010 | | | | | |
| Telaquana River | LIME HILLS A-4 | 61.06723 N | 154.40968 W | S011N029W03 | CHp,COp,Kp,Ss |
| 335-30-16600-2040-3190 | LAKE CLARK D-2 | 60.95543 N | 153.72174 W | S010N025W16 | CHp,COp,Ss |
| Telidaside Creek | MEDFRA B-1 | 63.26303 N | 153.45527 W | K026S028E02 | COp,Kr |
| 335-30-16600-2351-3012-4113-5063 | MT MC KINLEY B-6 | 63.30967 N | 152.92094 W | F018S028W33 | COp |
| Tenderfoot Creek | BIG DELTA B-5 | 64.25520 N | 146.19019 W | F008S008E05 | COr |
| 334-40-11000-2490-3373 | BIG DELTA B-5 | 64.26709 N | 146.20500 W | F007S008E32 | COr |
| Tenmile Creek | BIG DELTA B-3 | 64.28592 N | 145.15850 W | F007S013E27 | Kr |
| 334-40-11000-2490-3407-4115 | BIG DELTA B-3 | 64.30129 N | 145.17096 W | F007S013E16 | Kr |
| Tetthajik Creek | BLACK RIVER C-2 | 66.50795 N | 141.81975 W | F019N028E06 | Kr |
| 334-45-11000-2001-3050-4040-5301-6081 | BLACK RIVER C-2 | 66.50997 N | 141.81051 W | F019N028E06 | Kr |
| Texas Creek | TANANA B-3 | 65.34415 N | 151.00214 W | F006N017W14 | Kr |
| 334-40-11000-2520 | TANANA B-2 | 65.34475 N | 150.99447 W | F006N017W14 | Kr |
| Thanksgiving Creek | CHARLEY RIVER B-6 | 65.42547 N | 143.63353 W | F007N020E21 | Kr |
| 334-45-11000-2230 | CHARLEY RIVER B-6 | 65.42371 N | 143.63526 W | F007N020E21 | Kr |
| Theodore Creek | HOLY CROSS C-4 | 62.74762 N | 160.71925 W | S031N061W28 | CHp,Kp |
| 334-30-11000-2701-3081 | HOLY CROSS D-4 | 62.78263 N | 160.87213 W | S031N062W15 | CHp,Kp |
| Thompson Creek | UNALAKLEET A-2 | 63.10077 N | 159.79606 W | K027S006W34 | CHs,COr,Wp |
| 334-30-11000-2851 | UNALAKLEET B-2 | 63.31939 N | 159.98739 W | K025S007W15 | COr |
| Threemile Creek | CHARLEY RIVER B-3 | 65.38606 N | 142.44432 W | F007N026E32 | Kr |
| 334-45-11000-2325-3013 | CHARLEY RIVER B-3 | 65.40024 N | 142.46714 W | F007N026E30 | Kr |
| Threesheep Creek | EAGLE D-5 | 64.95231 N | 143.49637 W | F001N021E07 | Kr |
| 334-45-11000-2300-3090 | EAGLE D-5 | 64.95056 N | 143.49855 W | F001N021E07 | Kr |

| WATER BODY NAME / NUMBER | MAP SHEET | LAT. | LONG. | PLSS | SPECIES |
|---|---|---|---|---|---|
| Tibbs Creek | BIG DELTA B-1 | 64.47036 N | 144.25455 W | F005S018E20 | Kr |
| 334-40-11000-2490-3407-4254 | BIG DELTA B-1 | 64.39094 N | 144.27281 W | F005S018E20 | Kr |
| Tin Creek | MC GRATH C-2 | 62.53136 N | 153.58372 W | S028N023W08 | COr |
| 335-30-16600-2350-3222 | MC GRATH C-2 | 62.50338 N | 153.61398 W | S028N023W19 | COr |
| Tindir Creek | CHARLEY RIVER B-1 | 65.42534 N | 141.38228 W | F007N030E24 | Kr |
| 334-45-11000-2401-3040 | CHARLEY RIVER B-1 | 65.42528 N | 141.36677 W | F007N030E24 | Kr |
| Tired Pup Creek | LIME HILLS B-3 | 61.28286 N | 153.78347 W | S014N025W21 | COs |
| 335-30-16600-2040-3267 | LIME HILLS B-3 | 61.35481 N | 153.86541 W | S015N026W25 | COs |
| Titna River | RUBY B-2 | 64.37514 N | 153.62733 W | K013S026E12 | CHp,Kp |
| 334-40-11000-2300-3203 | KANTISHNA RIVER B-6 | 64.32436 N | 152.98705 W | F007S027W07 | Kp |
| Tlikakila River | LIME HILLS A-3 | 61.13716 N | 153.75694 W | S012N025W17 | Ss |
| 335-30-16600-2040-3220-4026 | LIME HILLS A-2 | 61.14989 N | 153.71450 W | S012N025W09 | Ss |
| Tobuk Creek | SURVEY PASS A-1 | 67.06882 N | 153.16784 W | K019N026E04 | Kpr |
| 334-40-11000-2125-3661-4100-5021 | SURVEY PASS A-1 | 67.10275 N | 153.18880 W | K020N026E28 | Kr |
| Todd Creek | CHARLEY RIVER A-4 | 65.13488 N | 142.96093 W | F003N023E12 | Kr |
| 334-45-11000-2300-3047 | CHARLEY RIVER A-4 | 65.13434 N | 142.96010 W | F003N023E12 | Kr |
| Tok River | TANACROSS B-4 | 63.36369 N | 142.84076 W | C018N013E01 | COp |
| 334-40-11000-2490-3660 | TANACROSS A-5 | 63.12851 N | 143.27363 W | C016N011E35 | COp |
| Toklat River | KANTISHNA RIVER B-1 | 64.45521 N | 150.32120 W | F005S014W27 | CHs,COs,Kp |
| 334-40-11000-2490-3140-4065 | MT MC KINLEY D-1 | 63.81257 N | 150.28620 W | F013S014W04 | CHs,COs |
| Tolovana River | FAIRBANKS D-6 | 64.85098 N | 149.83173 W | F001S011W06 | CHp,COp,Kp |
| 334-40-11000-2490-3151 | LIVENGOOD B-4 | 65.44905 N | 148.64321 W | F007N005W07 | CHp |
| Tolstoi Creek | OPHIR B-3 | 63.45101 N | 157.26416 W | K023S008E35 | CHp,COp,Wp |
| 334-30-11000-2532-3600-4021 | OPHIR A-3 | 63.01195 N | 157.09092 W | K029S009E02 | COr |
| Tonclanukna Creek | MEDFRA B-2 | 63.29613 N | 153.58453 W | K025S028E30 | Kp |
| 335-30-16600-2351-3012-4113-5045 | MEDFRA B-1 | 63.31947 N | 153.44631 W | K025S028E13 | Kr |
| Tonlhona Creek | MC GRATH D-4 | 62.94934 N | 154.67023 W | S033N028W18 | Kr |
| 335-30-16600-2300-3055-4020 | MC GRATH D-4 | 62.89105 N | 154.63229 W | S032N029W01 | Kr |
| Tonzona River | MEDFRA A-2 | 63.18958 N | 153.76080 W | K026S027E32 | CHp,Kp,SFs,Wp |
| 335-30-16600-2351-3012-4112 | MEDFRA A-2 | 63.11858 N | 153.52478 W | K027S028E28 | Kr |
| Tough Luck Creek | CIRCLE B-5 | 65.29677 N | 146.42651 W | F006N006E36 | Kr |
| 334-40-11000-2490-3151-4020-5305 | CIRCLE B-5 | 65.29793 N | 146.42729 W | F006N006E36 | Kr |
| Tozitna River | TANANA A-5 | 65.13347 N | 152.39591 W | F004N024W34 | CHs,COs,Ks,Sp,SFp,Wp |
| 334-40-11000-2445 | TANANA C-3 | 65.56139 N | 151.12446 W | F009N017W33 | Kr |

| WATER BODY NAME / NUMBER | MAP SHEET | LAT. | LONG. | PLSS | SPECIES |
|---|---|---|---|---|---|
| Troublesome Creek | LIVENGOOD C-5 | 65.71800 N | 149.47272 W | F010N009W05 | CHp,Kr |
| 334-40-11000-2650-3202 | LIVENGOOD C-5 | 65.68929 N | 149.38744 W | F010N009W15 | CHp,Kr |
| Trout Creek | CHARLEY RIVER A-2 | 65.12152 N | 141.66573 W | F003N030E04 | Kr |
| 334-45-11000-2440 | CHARLEY RIVER A-2 | 65.11660 N | 141.67369 W | F003N030E05 | Kr |
| Tundra Lake | LIME HILLS A-8 | 61.22487 N | 155.72785 W | S013N036W10 | Wr |
| 335-30-16600-2040-3080-0050 | | | | | |
| Tunkaleshna Creek | LIME HILLS A-4 | 61.10876 N | 154.44727 W | S012N029W21 | Kr |
| 335-30-16600-2040-3181 | LIME HILLS A-4 | 61.13690 N | 154.38269 W | S012N029W14 | Kr |
| Turnaround Creek | MELOZITNA A-5 | 65.06593 N | 155.17493 W | K005S018E11 | CHp |
| 334-40-11000-2255-3140 | RUBY D-4 | 64.99553 N | 154.95000 W | K006S019E02 | CHs |
| Twelve Mile Creek | WISEMAN A-1 | 67.18058 N | 150.34462 W | F027N013W11 | Kr |
| 334-40-11000-2125-3912-4089 | WISEMAN A-1 | 67.18913 N | 150.40933 W | F027N013W04 | Kr |
| Twelvemile Creek | CIRCLE B-4 | 65.39442 N | 145.74033 W | F007N010E32 | Kr |
| 334-40-11000-2860-3030-4080-5611-6003 | CIRCLE B-4 | 65.40182 N | 145.74790 W | F007N010E29 | Kr |
| Twentyfive Mile Creek | BIG DELTA C-5 | 64.53194 N | 146.28848 W | F004S007E26 | Kr |
| 334-40-11000-2490-3329-4070-5020 | BIG DELTA C-5 | 64.52184 N | 146.25412 W | F004S007E36 | Kr |
| Twentymile Creek | LIVENGOOD C-6 | 65.63892 N | 149.92698 W | F009N011W06 | Kr |
| 334-40-11000-2629 | LIVENGOOD C-6 | 65.64079 N | 149.92156 W | F009N011W06 | Kr |
| Twentythree Mile Slough | FAIRBANKS C-1 | 64.67075 N | 147.15153 W | F003S003E09 | CHp |
| 334-40-11000-2490-3315-4010 | FAIRBANKS C-1 | 64.61329 N | 147.14726 W | F003S003E33 | CHp |
| Two Lakes | LIME HILLS A-3 | 61.12572 N | 153.79423 W | S012N025W18 | COs,Sp |
| 335-30-16600-2040-3220-0010 | | | | | |
| U.S. Creek | CIRCLE B-6 | 65.26262 N | 146.72782 W | F005N005E16 | Kr |
| 334-40-11000-2490-3151-4020-5235 | CIRCLE B-6 | 65.26987 N | 146.72774 W | F005N005E09 | Kr |
| Ukawutni Creek | RUBY D-4 | 64.93548 N | 154.51022 W | K006S021E25 | CHs |
| 334-40-11000-2289 | RUBY D-3 | 64.95411 N | 154.48779 W | K006S022E19 | CHs |
| Underhill Creek | LIME HILLS A-5 | 61.23412 N | 154.73135 W | S013N030W07 | COs |
| 335-30-16600-2040-3159 | LIME HILLS A-5 | 61.24489 N | 154.64316 W | S013N030W03 | COs |
| Upper Boulder Creek | BIG DELTA C-2 | 64.65915 N | 144.94141 W | F003S014E16 | Kr |
| 334-40-11000-2490-3329-4220 | BIG DELTA C-2 | 64.65461 N | 144.94320 W | F003S014E16 | Kr |
| Upper Mouth Birch Creek | FORT YUKON C-5 | 66.52658 N | 146.20290 W | F020N007E26 | CHp,COp,Kp,SFp |
| 334-40-11000-2900 | FORT YUKON B-4 | 66.27048 N | 145.50593 W | F017N010E25 | CHp,COp,Kp,SFp |
| Upper Telida Lake | MEDFRA B-1 | 63.44110 N | 153.16425 W | K024S030E06 | Kr |
| 335-30-16600-2351-3076-4091-0020 | | | | | |

| WATER BODY NAME / NUMBER | MAP SHEET | LAT. | LONG. | PLSS | SPECIES |
|---|---|---|---|---|---|
| Victoria Creek | CIRCLE D-6 | 65.80495 N | 146.64959 W | F011N005E02 | CHp,Kr |
| 334-40-11000-2810-3100-4200 | CIRCLE D-6 | 65.82593 N | 147.00000 W | F012N004E31 | CHp |
| Von Frank Creek | MEDFRA B-3 | 63.43456 N | 154.47274 W | K024S023E05 | COr |
| 335-30-16600-2255-3035-4291 | MEDFRA B-3 | 63.44719 N | 154.45086 W | K023S023E33 | COr |
| Wabash Creek | MEDFRA A-5 | 63.24172 N | 155.30284 W | K026S019E18 | Kr |
| 335-30-16600-2255-3035-4130 | MEDFRA A-5 | 63.20633 N | 155.24401 W | K026S019E28 | Kr |
| Wallick Creek | HUGHES A-6 | 66.16417 N | 155.52615 W | K009N016E19 | CHp |
| 334-40-11000-2125-3355-4035-5007 | HUGHES A-6 | 66.18751 N | 155.56831 W | K009N015E13 | CHp |
| Washington Creek | CHARLEY RIVER B-3 | 65.32549 N | 142.31362 W | F006N026E15 | Kr |
| 334-45-11000-2340 | CHARLEY RIVER B-3 | 65.31713 N | 142.31692 W | F006N026E15 | Kr |
| Waterfall Creek | CHARLEY RIVER B-1 | 65.37337 N | 141.44811 W | F006N031E06 | Kr |
| 334-45-11000-2401-3025 | CHARLEY RIVER B-1 | 65.37200 N | 141.42928 W | F006N031E06 | Kr |
| Webber Creek | CHARLEY RIVER B-6 | 65.40869 N | 143.54022 W | F007N020E25 | Kr |
| 334-45-11000-2238 | CHARLEY RIVER B-6 | 65.40520 N | 143.54967 W | F007N020E25 | Kr |
| Weshrinarin Creek | CHARLEY RIVER B-3 | 65.33345 N | 142.46191 W | F006N026E19 | Kr |
| 334-45-11000-2330 | CHARLEY RIVER B-3 | 65.33163 N | 142.46521 W | F006N026E19 | Kr |
| West Fork Chandalar River | CHANDALAR A-4 | 67.18812 N | 148.51621 W | F027N004W06 | Ks |
| 334-40-11000-2925-3350-4391 | CHANDALAR A-5 | 67.15958 N | 149.04274 W | F027N007W15 | Kp |
| West Fork Henshaw (Sozhekla) Creek | BETTLES C-5 | 66.71361 N | 152.33001 W | F022N022W21 | CHs,Ks,Wp |
| 334-40-11000-2125-3701-4081 | BETTLES D-6 | 66.97347 N | 152.74877 W | F025N024W24 | CHs,Ks,Wp |
| West Fork Little Mud River | OPHIR D-5 | 63.94779 N | 158.09621 W | K018S004E09 | COp |
| 334-30-11000-2532-3551-4101-5291 | NULATO A-5 | 64.13097 N | 158.21123 W | K016S003E02 | COp |
| West Fork Nixon Fork | MEDFRA A-5 | 63.24727 N | 155.36956 W | K026S018E11 | COp,Kr |
| 335-30-16600-2255-3035-4115 | MEDFRA B-5 | 63.40026 N | 155.30798 W | K024S018E24 | COp |
| West Fork North Fork Innoko River | OPHIR D-1 | 63.96541 N | 156.30443 W | K017S013E34 | COp |
| 334-30-11000-2532-3621-4021 | OPHIR D-2 | 63.90963 N | 156.69543 W | K018S011E22 | COr |
| West Fork Tolovana River | LIVENGOOD B-4 | 65.44905 N | 148.64321 W | F007N005W07 | CHp |
| 334-40-11000-2490-3151-4501 | LIVENGOOD B-4 | 65.46388 N | 148.66656 W | F007N005W06 | CHp |
| Wheeler Creek | SHUNGNAK A-1 | 66.16385 N | 156.31485 W | K009N012E21 | CHs,Wp |
| 334-40-11000-2125-3225-4025 | SHUNGNAK B-2 | 66.28187 N | 156.53856 W | K010N011E09 | CHp,Wp |
| Whirlpool Slough | BEAVER B-2 | 66.27321 N | 147.69151 W | F017N001W26 | CHp,COp,Kp,SFp,Wp |
| 334-40-11000-2805 | BEAVER B-2 | 66.28515 N | 147.64539 W | F017N001W24 | CHp,COp,Kp,SFp,Wp |
| White Creek | MT MC KINLEY B-4 | 63.45355 N | 151.87529 W | F017S023W12 | COs |
| 334-40-11000-2490-3140-4146-5010-6045-7810 | MT MC KINLEY B-4 | 63.40893 N | 151.92725 W | F017S023W27 | COs |

| WATER BODY NAME / NUMBER | MAP SHEET | LAT. | LONG. | PLSS | SPECIES |
|---|---|---|---|---|---|
| Wild Lake | WISEMAN C-4 | 67.51927 N | 151.55109 W | F031N018W10 | Kp,Wp |
| 334-40-11000-2125-3871-0010 | | | | | |
| Wild River | BETTLES D-3 | 66.95474 N | 151.47737 W | F025N018W34 | CHp,Ks,Wp |
| 334-40-11000-2125-3871 | WISEMAN B-4 | 67.46565 N | 151.59611 W | F031N018W33 | Kp,Wp |
| Willow Creek | HOLY CROSS D-4 | 62.87413 N | 160.97804 W | S032N062W07 | Kr |
| 334-30-11000-2701-3095-4041 | HOLY CROSS D-5 | 62.87614 N | 161.03250 W | S032N063W11 | Kr |
| Wilson Creek | MELOZITNA B-1 | 65.28611 N | 153.11783 W | K002S028E28 | Kr |
| 334-40-11000-2405-3019 | MELOZITNA B-1 | 65.29668 N | 153.13087 W | K002S028E21 | Kr |
| Windy Creek | IDITAROD D-4 | 62.90466 N | 157.51858 W | S033N043W31 | CHp,COp,Kp |
| 334-30-11000-2532-3600-4051 | IDITAROD D-3 | 62.88378 N | 157.21986 W | S032N042W07 | Kr |
| Windy Fork Middle Fork Kuskokwim River | MC GRATH D-4 | 62.75994 N | 154.63288 W | S031N029W24 | CHp,COp,Kp |
| 335-30-16600-2300-3095 | MC GRATH B-3 | 62.41651 N | 154.13881 W | S027N026W20 | COr |
| Wiseman Creek | WISEMAN B-1 | 67.40910 N | 150.10337 W | F030N011W19 | Kr |
| 334-40-11000-2125-3912-4123 | WISEMAN B-1 | 67.41346 N | 150.13212 W | F030N012W24 | Kr |
| Wolf Creek | MELOZITNA B-3 | 65.49315 N | 154.16407 W | K001N023E18 | CHp,Kr,Wp |
| 334-40-11000-2255-3300 | MELOZITNA B-3 | 65.45389 N | 154.09252 W | K001N023E28 | Kr |
| Wood Creek | FAIRBANKS B-5 | 64.40010 N | 149.12295 W | F006S008W15 | COr,Ks |
| 334-40-11000-2490-3200-4011-5117-6115-7010-8011-9010 | FAIRBANKS B-5 | 64.36874 N | 149.15891 W | F006S008W28 | COsr,Ks |
| Woodchopper Creek | CHARLEY RIVER B-5 | 65.35401 N | 143.32533 W | F006N021E13 | Kr |
| 334-45-11000-2252 | CHARLEY RIVER B-5 | 65.35155 N | 143.32655 W | F006N021E13 | Kr |
| Woodyard Creek | KATEEL RIVER A-4 | 65.04049 N | 157.65143 W | K005S006E21 | CHp |
| 334-40-11000-2125-3025 | KATEEL RIVER A-4 | 65.01976 N | 157.70256 W | K005S006E29 | CHs |
| Yankee Creek | OPHIR A-1 | 63.06334 N | 156.34319 W | K028S013E14 | COp |
| 334-30-11000-2532-3748 | OPHIR A-1 | 63.01690 N | 156.34753 W | K028S013E34 | COr |
| Yellow River | HOLY CROSS D-4 | 62.92190 N | 160.68377 W | S033N060W28 | CHs,COp,Ksr,Pp,Wp |
| 334-30-11000-2701-3120 | UNALAKLEET B-3 | 63.30290 N | 160.15854 W | K025S008W23 | Kr |
| Yuki River | NULATO C-1 | 64.71522 N | 156.12191 W | K009S014E17 | CHp,SFp,Wp |
| 334-40-11000-2230 | NULATO A-3 | 64.23429 N | 157.09410 W | K014S009E33 | SFp,Wp |
| Yukon River | FORT YUKON C-3 | 66.56939 N | 145.31311 W | F020N011E12 | CHp,COp,Kp,SFp,Wp |
| 334-45-11000 | EAGLE C-1 | 64.68163 N | 141.00390 W | F003S033E01 | CHp,COp,Kp,Wp |
| Yukon River | NULATO D-4 | 64.87178 N | 157.70526 W | K007S006E20 | CHp,COp,Kp,Pp,Sp,SFp,Wp |
| 334-40-11000-slough1 | NULATO D-4 | 64.85596 N | 157.53085 W | K007S007E30 | CHp,COp,Kp,Pp,Sp,SFp,Wp |
| Yukon River | NULATO D-4 | 64.87178 N | 157.70526 W | K007S006E20 | CHp,COp,Kp,Pp,Sp,SFp,Wp |
| 334-40-11000 | FORT YUKON C-3 | 66.56939 N | 145.31311 W | F020N011E12 | CHp,COp,Kp,SFp,Wp |

| WATER BODY NAME / NUMBER | MAP SHEET | LAT. | LONG. | PLSS | SPECIES |
|---|---|---|---|---|---|
| Yukon River | UNALAKLEET C-1 | 63.63270 N | 159.40343 W | K021S004W35 | CHp,COp,Kp,Pp,Sp,SFp,Wp |
| 334-35-11000 | NULATO D-4 | 64.87178 N | 157.70526 W | K007S006E20 | CHp,COp,Kp,Pp,Sp,SFp,Wp |
| Yukon River | UNALAKLEET B-1 | 63.47784 N | 159.48473 W | K023S004W20 | CHp,COp,Kp,Pp,Sp,SFp,Wp |
| 334-30-11000-slough1 | UNALAKLEET C-1 | 63.62961 N | 159.40320 W | K021S004W35 | CHp,COp,Kp,Pp,Sp,SFp,Wp |
| Yukon River (Patsy Slough) | NULATO C-5 | 64.74473 N | 158.00578 W | K008S004E35 | CHp,COp,Kp,Pp,Sp,SFp,Wp |
| 334-35-11000-slough1 | NULATO D-4 | 64.78944 N | 157.92501 W | K008S005E18 | CHp,COp,Kp,Pp,Sp,SFp,Wp |