Special Publication No. 16-05

Catalog of Waters Important for Spawning, Rearing, or Migration of Anadromous Fishes – Southwestern Region, Effective June 1, 2016

by

J. Johnson

and

Virginia Litchfield

March 2016

Alaska Department of Fish and Game **Divisions of Sport Fish and Habitat**

Symbols and Abbreviations

The following symbols and abbreviations, and others approved for the Système International d'Unités (SI), are used without definition in the following reports by the Divisions of Sport Fish and of Commercial Fisheries: Fishery Manuscripts, Fishery Data Series Reports, Fishery Management Reports, and Special Publications. All others, including deviations from definitions listed below, are noted in the text at first mention, as well as in the titles or footnotes of tables, and in figure or figure captions.

Weights and measures (metric)

centimeter	cm
deciliter	dL
gram	g
hectare	ha
kilogram	kg
kilometer	km
liter	L
meter	m
milliliter	mL
millimeter	mm

Weights and measures (English)

cubic feet per second	ft^3/s
foot	ft
gallon	gal
inch	in
mile	mi
nautical mile	nmi
ounce	oz
pound	lb
quart	qt
yard	yd

Time and temperature

day	d
degrees Celsius	°C
degrees Fahrenheit	°F
degrees kelvin	K
hour	h
minute	min
second	s

Physics and chemistry

all atomic symbols	
alternating current	AC
ampere	A
calorie	cal
direct current	DC
hertz	Hz
horsepower	hp
hydrogen ion activity (negative log of)	pH
parts per million	ppm
parts per thousand	ppt, ‰
volts	V
watts	W

General

Alaska Administrative Code	AAC
all commonly accepted abbreviations	e.g., Mr., Mrs., AM, PM, etc.
all commonly accepted professional titles	e.g., Dr., Ph.D., R.N., etc.
at	@
compass directions:	
east	E
north	N
south	S
west	W
copyright	©
corporate suffixes:	
Company	Co.
Corporation	Corp.
Incorporated	Inc.
Limited	Ltd.
District of Columbia	D.C.
et alii (and others)	et al.
et cetera (and so forth)	etc.
exempli gratia (for example)	e.g.
Federal Information Code	FIC
id est (that is)	i.e.
latitude or longitude	lat. or long.
monetary symbols (U.S.)	$, ¢
months (tables and figures): first three letters	Jan,...,Dec
registered trademark	®
trademark	™
United States (adjective)	U.S.
United States of America (noun)	USA
U.S.C.	United States Code
U.S. state	use two-letter abbreviations (e.g., AK, WA)

Measures (fisheries)

fork length	FL
mideye to fork	MEF
mideye to tail fork	METF
standard length	SL
total length	TL

Mathematics, statistics

all standard mathematical signs, symbols and abbreviations	
alternate hypothesis	H_A
base of natural logarithm	*e*
catch per unit effort	CPUE
coefficient of variation	CV
common test statistics	(F, t, χ^2, etc.)
confidence interval	CI
correlation coefficient (multiple)	R
correlation coefficient (simple)	r
covariance	cov
degree (angular)	°
degrees of freedom	df
expected value	*E*
greater than	>
greater than or equal to	≥
harvest per unit effort	HPUE
less than	<
less than or equal to	≤
logarithm (natural)	ln
logarithm (base 10)	log
logarithm (specify base)	$log_{2,}$ etc.
minute (angular)	'
not significant	NS
null hypothesis	H_O
percent	%
probability	P
probability of a type I error (rejection of the null hypothesis when true)	α
probability of a type II error (acceptance of the null hypothesis when false)	β
second (angular)	"
standard deviation	SD
standard error	SE
variance	
population	Var
sample	var

SPECIAL PUBLICATION NO. 16-05

CATALOG OF WATERS IMPORTANT FOR SPAWNING, REARING, OR MIGRATION OF ANADROMOUS FISHES – SOUTHWESTERN REGION, EFFECTIVE JUNE 1, 2016

by

J. Johnson
Alaska Department of Fish and Game, Division of Sport Fish, Anchorage
and
Virginia Litchfield
Alaska Department of Fish and Game, Division of Habitat, Soldotna

Alaska Department of Fish and Game
Divisions of Sport Fish and Habitat
333 Raspberry Road, Anchorage, Alaska, 99518-1599

March 2016

This investigation was financed by the Federal Aid in Sport Fish Restoration Act (16 U.S.C. 777-777K) under Project F-10-29, Study Number H-09.

The Special Publication series was established by the Division of Sport Fish in 1991 for the publication of techniques and procedures manuals, informational pamphlets, special subject reports to decision-making bodies, symposia and workshop proceedings, application software documentation, in-house lectures, documents that do not fit in another publication series; and became a joint divisional series in 2004 with the Division of Commercial Fisheries. Special Publications are intended for fishery and other technical professionals. Special Publications are available through the Alaska State Library, Alaska Resources Library and Information Services (ARLIS) and on the Internet: http://www.adfg.alaska.gov/sf/publications/. This publication has undergone editorial and peer review.

J. Johnson
Alaska Department of Fish and Game, Division of Sport Fish,
333 Raspberry Rd, Anchorage, AK 99518-1599, USA

and

V. Litchfield
Alaska Department of Fish and Game, Division of Habitat,
514 Funny River Road, Soldotna, AK 99669-8255, USA

This document should be cited as:
Johnson, J., and V. Litchfield. 2016. Catalog of waters important for spawning, rearing, or migration of anadromous fishes – Southwestern Region, Effective June 1, 2016. Alaska Department of Fish and Game, Special Publication No. 16-05, Anchorage.

The Alaska Department of Fish and Game (ADF&G) administers all programs and activities free from discrimination based on race, color, national origin, age, sex, religion, marital status, pregnancy, parenthood, or disability. The department administers all programs and activities in compliance with Title VI of the Civil Rights Act of 1964, Section 504 of the Rehabilitation Act of 1973, Title II of the Americans with Disabilities Act (ADA) of 1990, the Age Discrimination Act of 1975, and Title IX of the Education Amendments of 1972.

If you believe you have been discriminated against in any program, activity, or facility please write:
ADF&G ADA Coordinator, P.O. Box 115526, Juneau, AK 99811-5526
U.S. Fish and Wildlife Service, 4401 N. Fairfax Drive, MS 2042, Arlington, VA 22203
Office of Equal Opportunity, U.S. Department of the Interior, 1849 C Street NW MS 5230, Washington DC 20240

The department's ADA Coordinator can be reached via phone at the following numbers:
(VOICE) 907-465-6077, (Statewide Telecommunication Device for the Deaf) 1-800-478-3648,
(Juneau TDD) 907-465-3646, or (FAX) 907-465-6078

For information on alternative formats and questions on this publication, please contact:
ADF&G, Division of Sport Fish, Research and Technical Services, 333 Raspberry Road, Anchorage AK 99518 (907)267-2375.

For information concerning the Anadromous Waters Catalog and Atlas, please contact:

J Johnson, ADF&G Division of Sport Fish Habitat Biologist at (907)267-2337.

TABLE OF CONTENTS

Page

LIST OF TABLES ii

LIST OF FIGURES ii

INTRODUCTION 1

Purpose and Availability of the Atlas and Catalog 1

STATUTES AND REGULATIONS 1

Statutes 1

Regulations 2

Penalties 2

Other Fish Habitat Protection Statutes 3

PERMIT APPLICATION PROCEDURES 4

Permits for Specified Streams 4

Permits for Unspecified Streams 5

Other Permittee Responsibilities 5

Contacts 6

ATLAS AND CATALOG USERS' GUIDE 8

Format 8

Limitations 8

Interpretation of the Atlas 11

- Numbering of Specified Water Bodies 11
- Symbols 14

Interpretation of the Catalog 15

- Water Bodies by Number 15
- Annotation Codes 16
- Water Bodies by Name 17

Sources 17

Update Procedures 17

ACKNOWLEDGMENTS 18

DEFINITIONS 19

STREAM LISTING BY NUMBER 22

STREAM LISTING BY NAME 268

LIST OF TABLES

Table **Page**

Table 1.–Division of Habitat area offices and contacts. 7
Table 2.–List of Annotation Codes. 16

LIST OF FIGURES

Figure **Page**

1. Atlas and Catalog Regional Boundaries 10
2. 1:250,000-scale quad names and numbers 12
3. Examples of Atlas stream numbering 13

INTRODUCTION

PURPOSE AND AVAILABILITY OF THE ATLAS AND CATALOG

Alaska Statute 16.05.871(a) requires the Alaska Department of Fish and Game (ADF&G) to specify the various rivers, lakes, and streams, or parts of them, that are important for spawning, rearing, or migration of anadromous fishes. Adopted by reference under 5 AAC 95.011 of the Alaska Administrative Code, the *Catalog of Waters Important for Spawning, Rearing or Migration of Anadromous Fishes* (referred to as the "Catalog") and the *Atlas to the Catalog of Waters Important for Spawning, Rearing or Migration of Anadromous Fishes* (referred to as the "Atlas") are used to make this specification. The Catalog is a numerically-ordered list of the water bodies with documented use by anadromous fish for these purposes. The Atlas shows cartographically the location, name and number of these specified water bodies, the anadromous fish species using these water bodies, and the fish life history phases for which the water bodies are used (to the extent known).

Protection of these specified water bodies is addressed by other sections of AS 16.05.871, which requires persons or governmental agencies to submit plans and specifications to ADF&G and receive written approval in the form of a Fish Habitat Permit prior to beginning the proposed use, construction or activity that would take place in specified water bodies. More detailed information about AS 16.05.871, the types of activities requiring permits, and the permit application procedures are found on subsequent pages of this document.

Copies of the *Catalog of Waters Important for Spawning, Rearing or Migration of Anadromous Fishes* for a specified region may be obtained by writing to the ADF&G Division of Sport Fish at 333 Raspberry Road, Anchorage, AK 99518-1599 (phone 907-267-2289).

Copies of the entire *Atlas of Waters Important for Spawning, Rearing or Migration of Anadromous Fishes* are available for examination at the ADF&G, Division of Sport Fish or Habitat offices in Anchorage and Fairbanks. Copies are also available for viewing at the Alaska State Library in Juneau and the Alaska Resources Library and Information Services (ARLIS) in Anchorage. Copies of regional volumes of the Atlas for the region of the state in which they are located are available for inspection at ADF&G offices in Bethel, Cordova, Craig, Delta Junction, Dillingham, Douglas, Dutch Harbor, Haines, Homer, Ketchikan, King Salmon, Kodiak, Nome, Palmer, Petersburg, Sand Point, Sitka, Soldotna, Tok, Wrangell, and Yakutat.

STATUTES AND REGULATIONS

The Alaska laws summarized below form the basis for the ADF&G's permitting program and role in regulating activities in specified anadromous fish-bearing water bodies. Implementation of these laws is the purpose for which the Atlas and Catalog are developed and maintained. These statutes and regulations are subject to amendment or repeal and should be regularly reviewed for possible changes.

STATUTES

AS 16.05.871 requires ADF&G to "specify" or list, "the various rivers, lakes, and streams or parts of them that are important for the spawning, rearing, or migration of anadromous fish." It also requires anyone wanting to construct a hydraulic project, or use, divert, obstruct, pollute, or change the natural flow or bed of a specified water body, or operate a vehicle in these specified water

bodies to contact ADF&G for written approval before beginning the construction, activity, or use. The department may require additional information in order to fully evaluate potential impacts to fish and game resources. Required information includes full plans and specifications for the proposed construction, activity, or use and a list of measures for protecting fish and game resources affected by the proposed activity.

If the commissioner (or commissioner's authorized representative) determines that the plans and specifications provide for the proper protection of fish and game, ADF&G Division of Habitat will issue written approval, in the form of a "Fish Habitat Permit," authorizing the proposed use or activity. In the case of a denial, the applicant may seek a hearing under AS 44.62.370.

AS 16.05.881 establishes that any person or organization beginning a construction or use without the commissioner's written approval is guilty of a misdemeanor. The statute also dictates that any cost associated with restoring the stream to its original condition is to be borne by the guilty party and is in addition to any penalty imposed by the court.

AS 16.05.891 authorizes ADF&G employees to issue oral approvals to a riparian landowner for removing obstructions or repairing existing structures without reviewing prepared operating plans in the event of an emergency arising from weather or stream flow conditions.

AS 16.05.896 establishes the penalty for causing material damage to spawning beds or preventing or interfering with migration of anadromous fish as a misdemeanor. Causing material damage or interfering with migration can be a direct result of a project or use or can occur through negligence or non-compliance with the approved plans and specifications.

AS 16.05.901 specifies that anyone violating **AS 16.05.871 – .896** is guilty of a Class A misdemeanor. It further dictates that any proceeds from fines are to be deposited in the general fund of the State of Alaska.

REGULATIONS

5 AAC 95.011*: The Catalog of Waters Important for Spawning, Rearing or Migration of Anadromous Fishes,* and its companion Atlas are the means by which ADF&G specifies water bodies considered important for use by anadromous fish in accordance with **AS 16.05.871**. The Atlas and Catalog are adopted by reference under **5 AAC 95.011** (a) of the Alaska Administrative Code. Permit application procedures, definitions, and other information contained in the introductions of the Atlas and Catalog are also adopted by reference under **5 AAC 95.011** (b).

PENALTIES

AS 12.55.035 specifies the fines for various offenses. Possible fines for a Class A misdemeanor resulting from a conviction for violating **AS 16.05.871 – .896** include:

⇒ If a defendant is not an organization: A fine of up to $10,000.

⇒ If the defendant is an organization: Maximum fines of up to $500,000; or three times the pecuniary gain realized by the defendant; or three times the pecuniary damage or loss caused by the defendant to another, or to the property of another, as a result of the offense.

In addition to these fines, convicted defendants are liable for the cost of restoring the stream to its original condition **(AS 16.05.881),** may receive up to one year in prison, and may be subject to civil fines or penalties. Please refer to the complete current text of **AS 16.05.871 - .901**, AS 12.55.035 and 12.55.135 and **5 AAC 95.011** for detailed information.

OTHER FISH HABITAT PROTECTION STATUTES

AS 16.05.841 requires construction and maintenance of a fishway and a device for efficient passage of downstream migrants for any dam or other obstruction built across a stream frequented by salmon or other fish, the submission of plans and specifications for review and approval by ADF&G and that the structure be kept open, unobstructed, and supplied with enough water to maintain the free and efficient passage of fish through it.

If a fishway is determined by the commissioner to be impractical, **AS 16.05.851** allows for the owner/applicant to compensate for the loss resulting from the dam or obstruction by paying a lump sum acceptable to the commissioner to the fish and game fund; convey a site and construct a new hatchery and all related facilities; or fund the expansion, maintenance, and operation of an existing hatchery.

AS 16.05.861 sets penalties or fines for violating **AS 16.05.841** and **16.05.851** and any regulations adopted under them. Owners of dams or obstructions who fail to comply with **AS 16.05.841** or **16.05.851** within a reasonable time designated in a notice from the commissioner are guilty of a misdemeanor and subject to a fine of up to $1,000. The statute further notes that each day the owner fails to comply is a separate offense and that the dam or obstruction is a public nuisance and subject to abatement.

PERMIT APPLICATION PROCEDURES

PERMITS FOR SPECIFIED STREAMS

As outlined in preceding pages, a Fish Habitat Permit is required *before* any action is taken "to construct a hydraulic project, or use, divert, obstruct, pollute, or change the natural flow or bed of a specified river, lake, or stream . . ." or " . . . to use wheeled, tracked, or excavating equipment or log-dragging equipment in the bed of a specified river, lake, or stream . . . " [quoted portions from AS 16.05.871(b)]. This requirement includes, but is not limited to, construction, maintenance, repairs, or placement of structures, docks, bulkheads, road crossings (culverts, bridges, fords), stream diversions and bank stabilization projects; gravel removal; dumping any material into (or onto ice over) a water body; placer mining; water withdrawals or appropriations; the use of vehicles or equipment in the water body; and the use of explosives in or near the water body. Recreational boating and fishing activities do not require a Fish Habitat Permit.

To apply for a Fish Habitat Permit, the applicant must submit a completed application package to the appropriate ADF&G, Division of Habitat office (see Contacts section below) at least 30 days prior to the proposed start date. Technical assistance is available in many instances. By consulting with ADF&G early in the planning process, strategies for protecting fish resources can be included in submitted plans, thereby reducing permit review time and the need for project changes. The package may include a written, signed request, a completed Fish Habitat Permit Application, and any other necessary materials, including any relevant “other-agency” permit authorizations such as a U.S. Army Corps of Engineers permit application (see “Other Permittee Responsibilities” section below).

Information submitted with the application should be sufficiently detailed to fully describe the proposed activity and its possible effects on the specified water body and its fish resources. The following types of information should accompany the application where applicable:

- name and location of the water body;
- type of project (e.g., bridge, culvert, utility line placement, erosion control, water withdrawal, gravel removal, placer mining, etc.);
- project plans and description including drawings, description of methods, and list of equipment (i.e. design blueprints or plan view drawings, survey data, description of water body at project site, description of planned work, erosion/sedimentation control methods, etc.);
- description of in-water use of wheeled or tracked vehicle (i.e. type and size of vehicle, surface bearing pressure, dates and frequency of use, etc.);
- description of proposed or anticipated stream diversions, channelization, or bank alterations including sequence of proposed work and any dewatering actions;
- description of any material removal from or material deposition into the water body including type and amount of material;
- description of proposed blasting or use of explosives including charge size, distance to water body and impact pressures;
- dates of the proposed work or use;
- other contractors or parties involved in the project; and
- proposed mitigation measures.

Division of Habitat personnel will review the application materials and, where appropriate, issue permit approval for plans and procedures that have minimal or no harmful effects, including cumulative effects, on anadromous fish or their habitats.

If the commissioner determines that the proposed use or activity may have an adverse impact on fish or fish habitat, applicants may be required to employ appropriate measures to mitigate the adverse impacts in order to obtain a permit. For example, the department may require the applicant to utilize methods of operation or construction sequencing of a project that minimize the effects on fish migration, spawning, or rearing, or restrict work in the impacted area to certain "seasonal windows" when fish are less likely to be adversely impacted. Compensatory mitigation shall be considered only if all other mitigation measures do not adequately mitigate such adverse impacts. In those instances where the adverse impact to fish or fish habitat is unavoidable, the department, in its discretion, may withhold permit authorization.

The mitigation measures may include one or more of the actions listed below:

1. Avoid the impact altogether by not taking a certain action or parts of an action.
2. Minimize the impact by limiting the degree or magnitude of the action and its implementation.
3. Rectify the impact by repairing, rehabilitating, or restoring the impacted environment.
4. Reduce or eliminate the impact over time by preservation and maintenance operations during the life of the proposed use or activity.
5. Compensate for the impact by replacing or providing substitute resources or environments.

PERMITS FOR UNSPECIFIED STREAMS

In addition, a Fish Habitat Permit may be required under AS 16.05.841 for activities occurring in a water body or portions of a water body that are not specified in the Atlas and Catalog, but are frequented by anadromous or resident fish species. Specifically, a Fish Habitat Permit is required before a dam or other obstruction is built across a stream used by fish. Procedures for obtaining a Fish Habitat Permit under, AS 16.05.841 are the same as those outlined above for AS 16.05.871. The ADF&G recommends contacting the appropriate Division of Habitat office if there is any question about whether the project requires a Fish Habitat Permit.

OTHER PERMITTEE RESPONSIBILITIES

A copy of the Fish Habitat Permit, including any permit amendments, must be retained on site during the permitted activity. The permittee is responsible for the actions of contractors, agents, or other persons who perform work to accomplish the approved project. For any activity that significantly deviates from the approved plan, the permittee shall notify the Division of Habitat and obtain written approval in the form of a permit amendment before beginning the activity. Any action that increases the project's overall scope or that negates, alters, or minimizes the intent or effectiveness of any stipulation contained in a permit will be deemed a significant deviation from the approved plan. The final determination as to the significance of any deviation and the need for a permit amendment is the responsibility of the Division of Habitat. Therefore, it is recommended the permittee consult the Division of Habitat immediately when a deviation from the approved plan is being considered.

For the purpose of inspecting or monitoring compliance with any condition of a permit, the permittee shall give an authorized representative of the state free and unobstructed access, at safe and reasonable times, to the permit site. The permittee shall furnish whatever assistance and information as the authorized representative reasonably requires for monitoring and inspection purposes.

In addition to the penalties provided by law, a permit may be terminated or revoked for failure to comply with its provisions or failure to comply with applicable statutes and regulations. The department reserves the right to require mitigation measures to correct disruption to fish and game created by the project and which was a direct result of the failure to comply with a permit or any applicable law.

The permittee shall indemnify, save harmless, and defend the department, its agents, and its employees from any and all claims, actions, or liabilities for injuries or damages sustained by any person or property arising directly or indirectly from permitted activities or the permittee performance under this permit. However, this provision has no effect if, and only if, the sole proximate cause of the injury is the department's negligence.

Depending on the types of activities or work proposed to occur in a particular water body, additional permits or authorizations may be needed from other state or federal agencies, local governments, or applicable land managers. The applicant is responsible for ensuring that all necessary permits are obtained prior to starting work. Other entities that may require a permit include but are not limited to the U.S. Army Corps of Engineers, U.S. Environmental Protection Agency, Alaska Department of Environmental Conservation, Alaska Department of Natural Resources, and private land owners.

CONTACTS

Completed permit applications and requests for information or blank permit applications should be submitted to the appropriate Division of Habitat office for the area in which the project is located, as noted in Table 1 on the following page.

Table 1.–Division of Habitat area offices and contacts.

Division of Habitat Area Offices	Area of Responsibility
Douglas Regional (I) Office 802 3rd Street Douglas, AK 99824 465-4105 phone 465-4759 fax Jackie Timothy, Regional Supervisor jackie.timothy@alaska.gov	Middle & Northern Southeast - Petersburg, Wrangell, Kake, Angoon, Juneau, Douglas, Gustavus, Haines, Skagway, Hoonah, Sitka, Yakutat, Icy Bay Game Management Units (GMUs; designations are approximate)1A (northern portion) 1B, 1C & 1D; 3; 4; 5; 6A (east of Cape Suckling)
Anchorage Regional (II) Office 333 Raspberry Rd., Suite 2068 Anchorage, AK 99518 267-2172 phone 267-2499 fax Michael Daigneault, Regional Supervisor michael.daigneault@alaska.gov	Municipality of Anchorage, Prince William Sound, Copper River Delta, Alaska Peninsula, Aleutian Islands, Southwest and Western Alaska, Yukon and Kuskokwim Delta, - Anchorage, Whittier, Valdez, Cordova, Kodiak, Dillingham, Bethel, Togiak, Unalaska GMUs: 6 (west of Cape Suckling); 8; 9; 10; 11 (south of Haley Cr.); 13D (south of Haley Cr.); 14C; 16B (south half); 17; 18; 19A & 19B (west portions)
Fairbanks Regional Office (III) 1300 College Road Fairbanks, AK 99701-1551 459-7289 phone 459-7303 fax Audra Brase, Regional Supervisor audra.brase@alaska.gov	Interior and Northern Alaska; North Slope, Yukon River Basin upstream of Paimiut and Kuskokwim River Basin upstream of the Holitna River,, Copper River basin north of the Chugach Mountains - Fairbanks, Delta Junction, Glennallen, Chitna, Nome, Kotzebue, Barrow GMUs: 11 (north of Haley Cr.); 12; east portions of 13A, 13B, & 13D; 13C; 13E (Cantwell and upper Nenana River only); east portions of 19A & 19B; 19C & 19D; 20; 21; 22; 23; 24; 25; 26
Mat-Su Area (IV) Office 1800 Glenn Highway, Suite 12 Palmer, AK 99645-6736 861-3200 phone 861-3232 fax Mike Bethe, Area Office Manager mike.bethe@alaska.gov	Matanuska/Susitna Basin, Talkeetna Mountains - Palmer, Wasilla, Big Lake, Talkeetna, Trapper Creek GMUs: west portion of 13A, 13B, & 13D; 13E (except Cantwell and upper Nenana River); 14A & 14B; 16A & 16B (north half)
Soldotna (Kenai) Area Office (V) 514 Funny River Road Soldotna, AK 99669-8255 714-2478 phone 260-5992 fax Ginny Litchfield, Area Office Manager ginny.litchfield@alaska.gov	Kenai Peninsula - Kenai, Soldotna, Homer, Seldovia, Portage, Cooper Landing, Seward GMUs: 7; 15
Craig Area Office (VII) P.O. Box 668 Craig, AK 99921-0668 826-2560 phone 826-2562 fax Mark Minnillo, Area Office Manager mark.minnillo@alaska.gov	Southern Southeast - Prince of Wales, Dall, Long, Revillagigedo, and Gravina islands - Ketchikan, Craig, Klawock, Thorne Bay, Hyder, Hydaburg, Coffman Cove GMU: 1A (most); 2

ATLAS AND CATALOG USERS' GUIDE

FORMAT

The Atlas and Catalog are divided into six volumes corresponding to Alaska's six fish and game resource management regions (Arctic, Interior, Western, Southwestern, Southcentral, Southeastern) established in 1982 by the Joint Boards of Fisheries and Game (see Figure 1). A figure on the front cover of each Catalog and Atlas shows the geographic area covered in that volume.

The Catalog is a numerical listing of the water bodies documented as being used by anadromous fish. Also listed are the U.S. Geological Survey (USGS) quadrangle (quad) map, latitude, longitude, anadromous fish documented in the water body and the Public Land Survey System (PLSS) description for the mouth and upper known extent of anadromous fish use for each specified water body.

The Atlas to the Catalog is a compilation of topographic maps that cartographically shows the location, name, and number of these specified anadromous fish-bearing water bodies, the anadromous fish species using these water bodies, and the fish life history phases for which the water bodies are used (to the extent known).

LIMITATIONS

Location information (latitude/longitudes, PLSS descriptions) and graphic representations used in the Atlas and Catalog are primarily derived from USGS quad maps, from field observations, and in some cases from aerial photos. ADF&G use the most recent editions of these quad maps, when possible, to depict as accurately as possible the locations of water bodies found in the Atlas and Catalog. The intent is to avoid any confusion when referring to a specific water body. In some parts of Alaska, however, channel and coastline configurations have changed since the relevant USGS quad map was published, making it not entirely accurate for on-the-ground use. Locations listed in the catalog should be compared to the water body locations depicted on Atlas maps, not to field-surveyed or photo-extracted locations.

In some instances, polygons are used to specify areas containing a number of water bodies supporting anadromous fish that are impossible to depict legibly and accurately on 1:63,360-scale maps. Generally used by juvenile anadromous fish for rearing, water bodies in these polygons are highly productive and are considered important for anadromous fishes.

Fisheries surveys are important tools protecting anadromous fish habitat, and for managing sport, personal use, subsistence and commercial fisheries. Data are collected by various methods including aircraft, boat, and foot. Due to timing, water clarity, temperature, survey method or other factors, a survey for a particular species may fail to gather complete life-phase information, or observe juvenile fish, non-targeted anadromous fish species, or the actual upper limit of anadromous fish use. Therefore, the upper points of stream reaches listed in the Catalog and shown in the Atlas usually reflect the extent of fish surveys or known anadromous fish use in a particular water body rather than the *actual* limits of anadromous fish occurrence or of habitat use.

In addition, only a limited number of the water bodies in Alaska have actually been surveyed. Virtually all-coastal water bodies in the state provide important habitat for anadromous fish, as do many unsurveyed tributaries to known anadromous fish-bearing water bodies. Anadromous fish often rear in small tributaries,

flood channels, intermittent streams, and beaver ponds. Due to the remote location, small size, or ephemeral nature of these systems, most have not been surveyed and are not included in the Catalog or Atlas.

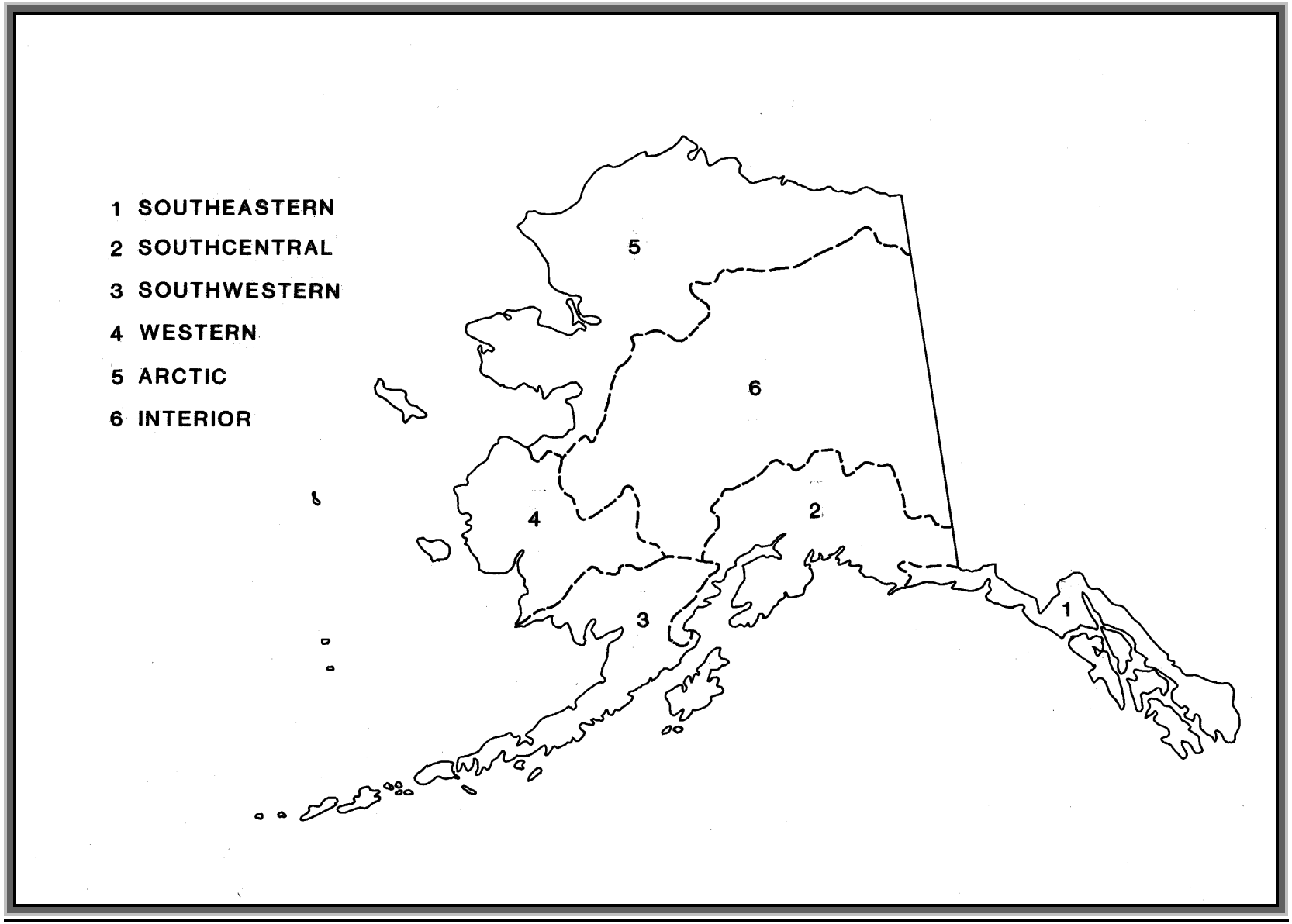

Figure 1.–Atlas and Catalog Regional Boundaries

INTERPRETATION OF THE ATLAS

Alaska is depicted by 153 1:250,000-scale USGS quadrangles (see Figure 2). Most quadrangles of this scale are further divided into 1:63,360-scale inch-to-the-mile maps (*also* known as quadrangles). The Atlas contains the 1:250,000-scale quadrangles to help users locate anadromous water body information on the more detailed 1:63,360-scale map(s), if any exist for an area. Where inch-to-the-mile USGS maps do not yet exist (e.g., in parts of the Interior, Arctic, Western, and Southwest regions), specified water bodies are drawn at 1:63,360-scale (inch-to-the-mile) using the 1:250,000-scale quadrangles as the base maps.

Numbering of Specified Water Bodies

Note: Examples given below refer to Figure 3.

All streams, rivers, and lakes specified in the Atlas and Catalog have a unique identifying number. The first six elements consist of a three-digit number and a two-digit number, separated by a hyphen. By convention, this number set is derived from the 1982 ADF&G statistical fishing district number which identifies the body of salt water to which the system drains. In order to maintain a unique number for each specified water body through time the numbering system in the Atlas and Catalog remains based on the original 1982 statistical area boundaries, although fish district numbers change periodically.

Rivers or streams which flow directly into salt water are identified by a five-digit suffix added to the fishing district number. For each main channel river or stream, this suffix begins with the number 1. For example, Big River (at the top of Figure 3) is “101-52-10100” (where “101-52” identifies the statistical fishing district and “10100” is a main channel water body in that district).

A stream branching from a main channel water body (tributary) carries the same base number (e.g., 101-52-10100) plus a four-digit number indicating that specific tributary. By convention, the last digit of a number sequence used to identify tributary streams will be even if the tributary branches to the right (heading upstream) and odd if it branches to the left. In the example, provided, “2021” denotes the tributary that branches to the left (heading upstream) on Big River, making the entire number for this tributary stream 101-52-10100-2021. Succeeding tributary streams are numbered in the same way by adding a four-digit number for each branch. The first digit for each branch sequence always indicates the progression of tributary stream numbering from the main channel.

Because of limited space on maps, often only the number sequence of a specific tributary appears next to that tributary; however, the entire number sequence down to the statistical fishing district number can be determined by following the water body downstream. The Catalog lists the entire water body number.

The number assigned to a lake begins with the number of the stream that drains from it, plus a four-digit number beginning with a zero. In Figure 3, a lake occurs along a tributary stream in the Blue Creek drainage. Therefore, the unique identification number first designates the tributary stream number (101-53-10100-2010-3005), followed by the four-digit lake identifier (0010), resulting in the full designation (101-53-10010-2010-3005-0010).

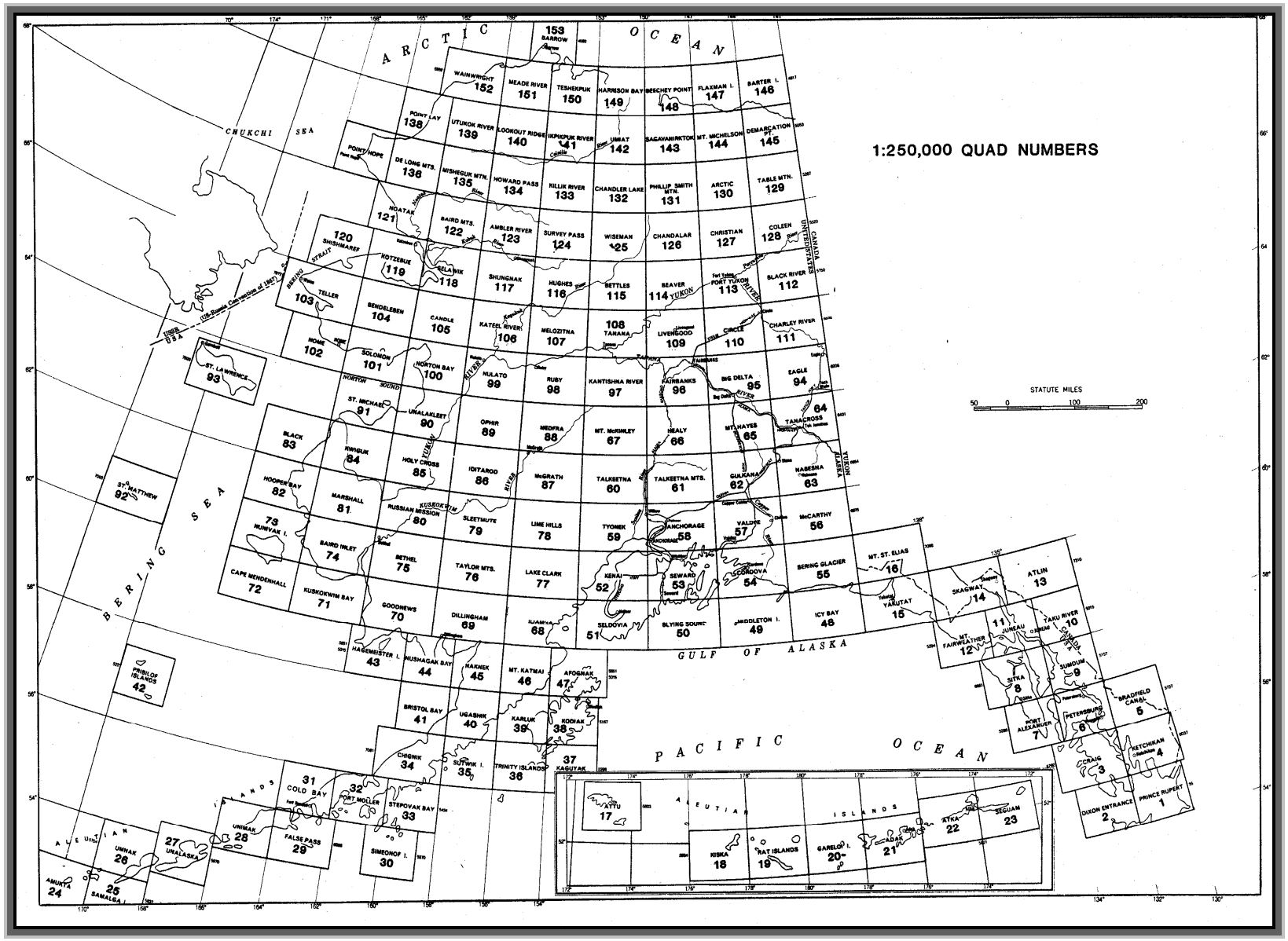

Figure 2.–1:250,000-scale quad names and numbers.

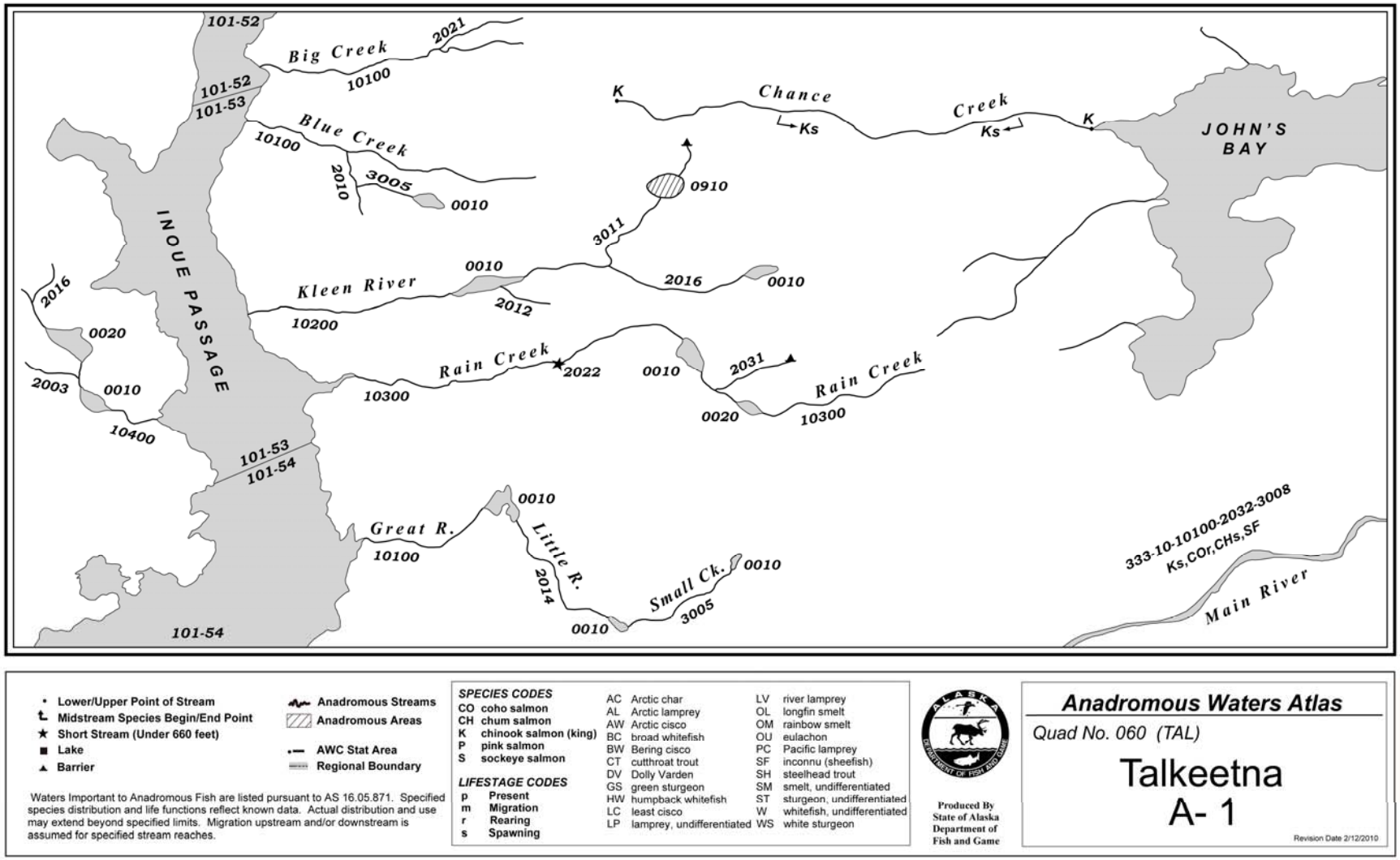

Figure 3.–Examples of Atlas stream numbering.

Used only in special cases, polygons will be numbered, whenever possible, with the stream number on which the polygon is located This number is then followed by a four-digit number sequence beginning with 09 to designate the polygon. In the example, a polygon adjoins a tributary to the Kleen River. The polygon's unique identification number would be 101-53-10200-2016-3011-0910, the stream number (101-53-10200-2016-3011) plus the polygon designator "0910."

Figure 3 shows four watersheds having multiple lakes and flowing to Inoue Passage. Each illustrates a different aspect of the water body numbering system.

1. The main channel is named "Kleen River," but the named river does not continue above the first lake. Kleen River is numbered 101-53-10200, (101-53 for statistical fishing district "101-53" followed by the main channel river). A lake identifier "0010" is then added to denote the first lake upstream of Kleen River. All tributaries flowing into a lake retain the base number of the lake's outlet stream but add a *next*-higher-tributary stream identifier. The tributary to the first lake above Kleen River is therefore numbered 101-53-10200-*2012*. A headwater lake that drains into a tributary reflects that sequence in its last two suffixes: 101-53-10200-*2016-0010* with -2016 identifying the tributary stream and -0010 designating the lake. Any streams flowing into this lake would be tributary streams and numbered accordingly.
2. A multi-lake example, Rain Creek passes through a series of lakes. Each lake is assigned the main channel number 101-53-10300, followed by a sequential and unique lake number, 0010 for the first lake, and 0020 for the second. Tributaries to either Rain Creek or the lakes (none shown) would bear a tributary stream number after the base number.
3. The same numbering conventions apply to a system with unnamed streams (see left side of Inoue Passage). Each lake is numbered from the main channel, with an added lake number (101-53-10400-*0010*, for the first lake, and 101-53-10400-*0020* for the second lake).
4. In the final example, Great River, Little River, and Small Creek are tributary streams. Each named stream is separated by a lake, to which it is a tributary. The lake above each tributary has the same number as its outlet stream but with an added lake identifier. The first lake (above stream Great River) is 101-54-10100-*0010*; the second lake (above the next tributary named Little River) is 101-54-10100-*2014-0010*; and the third lake (above the next tributary named Small Creek) is 101-54-10100-2014-*3005-0010*. Alone, the lake identifiers for these three lakes appear to be the same; however, when combined with the outlet stream number, a unique number for each stream is formed.

Symbols

The alphanumeric map number in the lower left corner of the maps identifies the 1:63,360-scale quadrangle of the 1:250,000-scale quadrangle (Numbers for the 1:250,000-scale quadrangles are identified on Figure 3). The legend beneath each map lists letter symbols for each fish species and life activity. Some maps also include the symbol (★) to depict streams for which the length of documented fish habitat is too short (less than 660 feet) to accurately map at the 1:63,360-scale. In most cases, barriers to fish passage or limits of fish survey efforts account for the short terminus. Locations where barriers are known to exist are denoted by the (▲) symbol.

Arrows on the maps delineate the distribution of fish in a water body, where known. A single arrow drawn at the mouth of a stream or stream reach shows which fish species migrate upstream. Downstream-pointing arrows farther upstream indicate the highest point at which a fish species is currently known to occur (see symbols for king salmon spawning on Chance Creek, Figure 3).

The anadromous waters number and species string is used to indicate the range of anadromous fish species that continues onto adjacent Atlas maps.

INTERPRETATION OF THE CATALOG

Water Bodies by Number

Each water body in the *Catalog of Waters Important for Spawning, Rearing or Migration of Anadromous Fishes* is listed on two lines. The first line contains the water body number, information about the coordinates and PLSS location of the mouth of the water body, and the known anadromous fish species and life stages present at the mouth of water body. The second line lists the water body name (if known) and location information for the upper point, and the known anadromous fish species and life stages present at the upper point. Column headings occur at the top of each page. For example, Grant Creek would be listed as follows:

WATER BODY NUMBER / NAME	MAP SHEET	LAT. (NAD 83)	LONG. (NAD 83)	PLSS	*SPECIES*
101-75-10100	Bradfield Canal A-4	56.03889 N	131.21270 W	C 67S 92E 29	Kp,COp,Ps,CHs,SHp
Grant Creek	Bradfield Canal A-5	56.10856 N	131.34453 W	C 66S 91E 33	Ks,COs,Ps,CHs

In this example, the first line lists:

1. the water body number (101-75-10100);
2. the USGS map quadrangle containing the mouth of the water body (Bradfield Canal A-4);
3. the latitude-longitude of the mouth of the water body in decimal degrees (56.03889 latitude North; 131.21270 West longitude, NAD 1983 datum);
4. the PLSS description of the water body mouth, given by meridian (*Copper River*), township (67 South), range (92 East), and section (29); and
5. the species string for the species and life stages present or entering at the mouth.

The second line lists:

1. the water body name, if known (Grant Creek);
2. the USGS map quadrangle containing the water body's upper point, if different from the quadrangle containing the mouth (Bradfield Canal A-5);
3. the latitude-longitude of the upper point in decimal degrees (NAD 1983 datum);
4. the PLSS description of the upper point; and
5. the species string for the species and life stages present or at the upper extent of the water body.

For purposes of data presentation in the catalog, lakes and polygons do not have mouths or upper points. Instead, the location information contained in the first line reflects a point near the middle of the lake or polygon on the cited quadrangle map. Applicable statutes and regulations still apply to the entire extent of all AWC listed water bodies that span one or more ITM quadrangles even if these water bodies are located on a quad or quads not listed in the AWC catalog for those water bodies. If

any portion of a lake occurs on several quadrangle maps, only one quad will appear in the first line. The lake or polygon name will appear on the second line if known.

Annotation Codes

Species, life stage, and meridian codes as presented in the Atlas and Catalog are described below.

Table 2.–List of Annotation Codes.

SPECIES CODES	LIFE STAGE CODES	MERIDIAN CODES
AC = Arctic Char	m = migration	C = Copper River Meridian
AW = Arctic Cisco	p = present	F = Fairbanks Meridian
AL = Arctic Lamprey	r = rearing	K= Kateel River Meridian
BW = Bering Cisco	s = spawning	S = Seward Meridian
BC = Broad Whitefish		U = Umiat Meridian
K = Chinook Salmon		
CH = Chum Salmon		
CO = Coho Salmon		
CT = Cutthroat Trout		
DV = Dolly Varden		
OU = Eulachon		
GS = Green sturgeon		
HW = Humpback Whitefish		
SF = Inconnu/Sheefish		
LP = Lamprey, undifferentiated		
LC = Least Cisco		
OL = Longfin Smelt		
PC = Pacific Lamprey		
P = Pink Salmon		
OM = Rainbow Smelt		
LV = River Lamprey		
SM = Smelts, undifferentiated		
S = Sockeye Salmon		
SH = Steelhead Trout		
ST = Sturgeon, undifferentiated		
W = Whitefishes, undifferentiated		
WS = White sturgeon		

Water Bodies by Name

To reference anadromous water bodies by name, use the alphabetical listing of known named water bodies in the second part of the catalog. Local names are denoted by an * that appears in the front of the name and appears first in the alphabetical listing.

SOURCES

Sources of information for the 1982 revision of the *Atlas* and *Catalog of Waters Important for Spawning, Rearing or Migration of Anadromous Fishes* were the following:

ADF&G "Alaska's Fisheries Atlas" (1978);

ADF&G field notes from area and regional offices and various;

ADF&G individual reports;

U.S. Forest Service;

U.S. Fish and Wildlife Service;

Revised Anadromous Fish Stream Catalog of Southeastern Alaska (1977) by John Edgington, Robert Larson, Jim Eastwood and Paul Novak;

Bureau of Land Management survey notes; and

Index to North Slope Stream and Lake Surveys (1982) by Terry Bendock and John Burr.

Since the 1982 revision, the Atlas and Catalog have been revised periodically with information on anadromous water bodies being provided by various state and federal agencies, private companies, and individuals.

UPDATE PROCEDURES

Procedures are in place that provide for regular updating of the Atlas and Catalog. Water bodies, or particular stream reaches, can be added or deleted and the upper range of anadromous water bodies changed as more current surveys document the presence or absence of anadromous fish. Anyone can submit a proposal for additions or changes to the Atlas and Catalog. However, proposals from other than ADF&G staff may be subject to field verification prior to approval by ADF&G.

Proposals for revisions to the Atlas and Catalog should be submitted to the Anchorage ADF&G, Division of Sport Fish**.** The proposed revision must include a nomination form, available through Division of Sport Fish regional offices, which lists the name and location of the water body, the fish species observed using the water body, the date fish were observed; the life stages (migration, spawning, or rearing) for which the water body is being used, if known; and any other clarifying information. The person submitting the proposed revision must sign the nomination form.

The location of the water body and the upper known extent of anadromous fish use should be marked on a 1:63,360-scale USGS map or better. Field sketches or aerial photography are also helpful.

It is anticipated that the Atlas and Catalog will be revised approximately every 12 months.

ACKNOWLEDGMENTS

The production of the Anadromous Waters Regional Catalogs and companion Atlas maps was facilitated with the assistance of a number of personnel. Thalassa Smith and Jason Graham were responsible for data entry of nomination information into regional geodatabases, which were used to create water body listings tables and Atlas maps. Ryan Snow and Philip Repetto provided database-programming support used to create Catalog stream listings and Ian Gill aided with text formatting of the regional Catalogs. Updates to the Catalog and Atlas were made possible by ADF&G area and field office staff as well as federal, state, and local resource agency personnel, past and present that conducted the fieldwork necessary to generate nominations. Development and publication of this manuscript was financed by the Federal Aid in Sport Fish Restoration Act (16 U.S.C. 777-777K) under Grant No. AK F-10-30, Study Number H-09; produced jointly with Alaska Department of Fish and Game, Division of Habitat.

DEFINITIONS

1. **"Area Office**" means the local area office of the Alaska Department of Fish and Game, Division of Habitat. (Refer to the Contacts section of the introduction for office locations)
2. **"Anadromous Fish**" means a fish or fish species that spends portions of its life cycle in both fresh and salt waters, entering fresh water from the sea to spawn and includes the anadromous forms of pacific trout and salmon of the genus *Oncorhynchus* (rainbow and cutthroat trout and chinook, coho, sockeye, chum and pink salmon), Arctic char, Dolly Varden, sheefish, smelts, lamprey, whitefish, and sturgeon.
3. **"Atlas**" means *An Atlas to the Catalog of Waters Important for Spawning, Rearing or Migration of Anadromous Fishes*.
4. **"Backwaters**" means a portion of the water body formed by an eddy along channel margins downstream from obstructions such as bars, root wads, or boulders, or as the result of back-flooding upstream from an obstruction sometimes separated from the channel by sand or gravel bars.
5. **"Banks**" means the portion of the stream channel cross section that restricts the lateral movement of water at normal bank-full levels often exhibiting a distinct break in slope from the stream bottom.
6. **"Bed**" means the substrate, bounded by the stream banks, over or through which the water column flows.
7. **"Braided channels**" means the intertwined branches or secondary channels of a river or stream and characterized by the separation and rejoining of two or more channels separated by bars or islands.
8. **"Catalog**" means the *Catalog of Waters Important for Spawning, Rearing or Migration of Anadromous Fishes*.
9. **"Distributary**" means a stream that flows away from, and does not rejoin, the main channel, and which usually flows to a sea, lake, stream, or other body of water.
10. **"Estuary**" means a semi-enclosed coastal body of water with a free connection to the sea and in which seawater is measurably diluted with freshwater derived from land drainage.
11. **"Fish"** means any species of aquatic finfish, invertebrate, or amphibian, in any stage of its life cycle, found in or introduced into the state, and includes any part of such aquatic finfish, invertebrate, or amphibian;
12. **"Fish Habitat"** means any area on which fish depend, directly or indirectly, during any stage of their life cycle, including but not limited to areas of spawning, rearing, food supply, overwintering, or migration.
13. **"Lake**" means an inland water body, permanent or seasonal, occupying a basin or hollow in the earth's surface, which may or may not have a current or single direction of flow.
14. **"Mean high water**" means a tidal datum used in referring to tidelands or the tidally affected portion of the stream, that is equal to the average of all high tides over a 19-year Metonic cycle, as established by the National Ocean Service of the National Oceanic and Atmospheric Administration.

15. **“Mean lower low water**” means a tidal datum used in referring to tidelands or the tidally affected portion of the stream, that is equal to the average of the lower of the two low tides of each day over a 19-year Metonic cycle, as established by the National Ocean Service of the National Oceanic and Atmospheric Administration.

16. **“Migration**” means the predictable, purposeful, or seasonal movement of fish, unrestricted by other than natural influences.

17. **“Mitigation”** means measures which must be undertaken by an applicant to avoid, minimize, rectify, reduce, or compensate for potential adverse impacts to fish or fish habitat resulting from a proposed use or activity

18. **“Mouth**” means a line drawn between the seaward extremities of the exposed tideland banks of any stream channel(s) at mean lower low water; a stream or river may have more than one mouth by virtue of having more than one channel that empties into a receiving body of water.

19. **“Permit**” means the written approval by the commissioner of ADF&G or the commissioner’s authorized representative, in the form of a Fish Habitat Permit issued through an area office of the ADF&G, Division of Habitat, based on plans and specifications as required by either AS 16.05.841 or AS 16.05.871.

20. **“Pollute**” means altering the physical, chemical or biological properties of a stream, river, or lake to the extent that the water fails to meet the Alaska Water Quality Standards for the “Growth and Propagation of Fish, Shellfish, Other Aquatic Life, and Wildlife” set forth in 18 AAC 70.010 - .990.

21. **“Polygon”** means a geographic area of numerous water bodies or wetland areas that cannot be accurately mapped at the 1:63,360-scale and which are important for the spawning rearing or migration of anadromous fish. These polygons are listed in the Catalog with single point identifiers and delineated on the Atlas maps by a dashed line boundary. All waters within these polygons are considered specified anadromous fish bearing water bodies.

22. **“Portion of the bed(s) and banks, up to the ordinary high water mark** (OHW)” means (A) in the non-tidal portion of a river, lake, or stream: the portion of the bed(s) and banks up to which the presence and action of the non-tidal water is so common and usual, and so long continued in all ordinary years, as to leave a natural line or "mark" impressed on the bank or shore as indicated by erosion, shelving, changes in soil characteristics, destruction of terrestrial vegetation, or other distinctive physical characteristics; (B) in a braided river, lake, or stream: the area delimited by the natural line or "mark," as defined in Part A above, impressed on the bank or shore of the outside margin of the most distant channels; or (C) in the tidally influenced portion of a river, lake, or stream: the portion of the bed(s) and banks below the (1) OHW as described in A or B above, or (2) mean high water elevation; whichever is higher at the project site.

23. **“Present”** means documented occurrence of anadromous fish in specified water body through direct observation or due to extrapolation downstream from observation and documentation of spawning or rearing anadromous fish in a specified water body or water bodies located upstream.

24. **"Public Land Survey System (PLSS)"** is a standardized way of subdividing and describing land in the United States and is typically described using meridian, township, range, and section **(MTRS)**. All lands in the public domain are subject to subdivision by this rectangular system of surveys which is regulated by the Department of Interior, Bureau of Land Management.

25. **"Rearing**" means the developmental life phase of a fish from fertilization of eggs to adult.

26. **"River**" means a stream of fairly large size flowing in a definite course or channel, or a series of diverging and converging channels.

27. **"Slough**" means (A) a low, swampy ground or overflow channels where water flows sluggishly for considerable distances; (B) a side channel slough formed by channelization; (C) a sluggish channel of water, such as a side channel of a stream, in which water flows slowly through low, swampy ground, or a section of an abandoned stream channel containing water most or all of the year, but with flow only at high water, and occurring in a flood plain or delta; (D) a marsh tract lying in a shallow, undrained depression on a piece of dry ground; (E) term used for a creek or sluggish body of water in a bottomland.

28. **"Spawning**" means the deposition or fertilization of fish eggs, including preparation for deposition or fertilization.

29. **"Specified upper limit**" means the documented upstream limit of anadromous fish use as depicted in *An Atlas to the Catalog of Waters Important for Spawning, Rearing or Migration of Anadromous Fishes* or listed in the *Catalog of Waters Important for Spawning, Rearing or Migration of Anadromous Fishes.*

30. **"Specified Water Body"** means a river, stream, or lake, in its liquid or frozen state, its braided channels, distributaries, sloughs, backwaters, and estuaries, including the portion of the bed(s) and banks up to the ordinary high water mark, from its mouth to its specified upper limit as depicted in *An Atlas to the Catalog of Waters Important for Spawning, Rearing or Migration of Anadromous Fishes* or listed in the *Catalog of Waters Important for Spawning, Rearing or Migration of Anadromous Fishes.*

31. **"Stream**" means a natural or artificial watercourse containing flowing water at least part of the year including a river, creek or tributary.

WATER BODY NUMBER / NAME	MAP SHEET	LAT.	LONG.	PLSS	SPECIES
243-10-10150	ILIAMNA A-3	59.07631 N	153.80256 W	S013S027W04	CHs,COs,Ps,Ss,ACp
Douglas River	AFOGNAK D-6	58.99933 N	153.72526 W	S014S027W02	CHs,COs,Ps,Ss,ACp
243-10-10150-2006	ILIAMNA A-3	59.05921 N	153.76469 W	S013S027W10	CHs,COp,Ps
	ILIAMNA A-3	59.02463 N	153.79969 W	S013S027W28	CHs,COp,Ps
243-10-10150-2006-3028	ILIAMNA A-3	59.02463 N	153.79969 W	S013S027W28	CHs,COp,Ps
	ILIAMNA A-3	59.03549 N	153.84166 W	S013S027W19	CHs,COp,Ps
243-10-10150-2006-3028-4021	ILIAMNA A-3	59.03549 N	153.84212 W	S013S027W19	COp
	ILIAMNA A-3	59.01593 N	153.82657 W	S013S027W29	COr
243-10-10150-2006-3028-4021-0010	ILIAMNA A-3	59.01357 N	153.82458 W	S013S027W32	COr
243-10-10150-2006-3028-4021-5010	ILIAMNA A-3	59.01937 N	153.83584 W	S013S027W30	COr
	ILIAMNA A-3	59.00754 N	153.84313 W	S013S027W31	COr
248-40-10100	ILIAMNA A-1 & A-2	59.01468 N	153.61799 W	S013S026W28	CHp,COp,Pp,Sp
	AFOGNAK D-6	58.95003 N	153.75480 W	S014S027W22	COp,Sp
248-40-10100-2003	AFOGNAK D-5	58.99782 N	153.59214 W	S014S026W03	CHs,Ps,Sp
	AFOGNAK D-5	58.99206 N	153.57960 W	S014S026W02	CHs,Ps,Sp
248-40-10100-2040	AFOGNAK D-6	58.94986 N	153.76010 W	S014S027W22	COs,Ss
	AFOGNAK D-6	58.96407 N	153.83522 W	S014S027W18	COs,Ss
248-40-10105	AFOGNAK D-5	58.99533 N	153.47829 W	S014S025W05	CHs,Ps
	AFOGNAK D-5	58.98618 N	153.48562 W	S014S025W05	CHs,Ps
248-40-10120	AFOGNAK D-5	58.92836 N	153.37303 W	S014S025W25	Ps
	AFOGNAK D-5	58.92746 N	153.40033 W	S014S025W26	Ps
248-40-10150	AFOGNAK D-4	58.88759 N	153.32655 W	S015S024W08	Ps
	AFOGNAK D-5	58.88848 N	153.33542 W	S015S024W07	Ps
251-10-10005	AFOGNAK A-4	58.08881 N	153.17006 W	S024S024W23	Ps
Bear Creek	AFOGNAK A-4	58.07641 N	153.18810 W	S024S024W22	Ps
251-10-10005-2009	AFOGNAK A-4	58.08078 N	153.18134 W	S024S024W22	Ps
	AFOGNAK A-4	58.08024 N	153.16608 W	S024S024W23	Ps
251-10-10010	AFOGNAK A-4	58.02562 N	153.05819 W	S025S023W08	CHsr,COp,Psr,Ss,DVp,SHp
*Selief	AFOGNAK A-4	58.05109 N	153.18128 W	S024S024W34	DVp
251-10-10010-0010	AFOGNAK A-4	58.02484 N	153.07917 W	S025S023W07	CHsr,COp,Psr,Ss,DVp,SHp
251-10-10010-0020	AFOGNAK A-4	58.04651 N	153.15276 W	S024S024W35	DVp,SHp

WATER BODY NUMBER / NAME	MAP SHEET	LAT.	LONG.	PLSS	SPECIES
251-10-10020	AFOGNAK A-3	58.03261 N	152.94444 W	S025S023W01	COp,Ps,DVp
	AFOGNAK A-3	58.04236 N	152.90707 W	S025S022W06	COp,Ps,DVp
251-10-10020-2009	AFOGNAK A-3	58.03853 N	152.93020 W	S025S023W01	Ps
	AFOGNAK A-3	58.04822 N	152.91981 W	S024S022W32	Ps
251-10-10030	AFOGNAK A-4	58.11379 N	153.03569 W	S024S023W10	COp,Ps,DVp
	AFOGNAK A-4	58.12889 N	153.00633 W	S024S023W02	COp,Ps,DVp
251-10-10033	AFOGNAK A-4	58.10493 N	153.05169 W	S024S023W09	Ps
	AFOGNAK A-4	58.09928 N	153.01136 W	S024S023W15	Ps
251-10-10040	AFOGNAK A-4	58.12634 N	153.16741 W	S024S024W02	COp,Ps
	AFOGNAK A-4	58.13848 N	153.13505 W	S023S024W36	COp,Ps
251-10-10040-2008	AFOGNAK A-4	58.13268 N	153.14007 W	S023S024W36	COp,Ps
	AFOGNAK A-4	58.13418 N	153.12812 W	S023S024W36	COp,Ps
251-10-10050	AFOGNAK A-4	58.17427 N	153.21598 W	S023S024W21	COp,Ps,Sp,DVp,SHs
Malina Creek	AFOGNAK A-4	58.13652 N	153.05976 W	S023S023W33	Ss
251-10-10050-0010 Lower Malina Lake	AFOGNAK A-4	58.15791 N	153.13303 W	S023S024W25	COp,Sp,DVp,SHp
251-10-10050-0020 Upper Malina Lake	AFOGNAK A-4	58.15679 N	153.08608 W	S023S023W29	COs,Ss,DVp
251-10-10050-2020	AFOGNAK A-4	58.14586 N	153.07500 W	S023S023W32	COs,Ss
	AFOGNAK A-4	58.12579 N	153.08173 W	S024S023W05	COs,Ss
251-20-10003	AFOGNAK A-4	58.19433 N	153.05876 W	S023S023W09	Ps
	AFOGNAK A-4	58.19250 N	153.05571 W	S023S023W09	Ps
251-20-10005	AFOGNAK A-4	58.17149 N	153.00220 W	S023S023W23	COp,Ps
	AFOGNAK A-4	58.16038 N	153.01947 W	S023S023W27	COp,Ps
251-20-10005-2009	AFOGNAK A-4	58.16252 N	153.01151 W	S023S023W22	COp,Ps
	AFOGNAK A-4	58.15631 N	153.01137 W	S023S023W27	COp,Ps
251-20-10006	AFOGNAK A-3	58.16874 N	152.99690 W	S023S023W23	Pp
	AFOGNAK A-3	58.15991 N	152.99458 W	S023S023W26	Pp
251-20-10006-2011	AFOGNAK A-3	58.16463 N	152.99646 W	S023S023W23	Pp
	AFOGNAK A-3	58.16190 N	152.98820 W	S023S023W23	Pp
251-20-10010	AFOGNAK A-3	58.16721 N	152.91798 W	S023S022W20	COp,Ps,DVp
	AFOGNAK A-3	58.14342 N	152.92058 W	S023S022W32	COp,Ps,DVp
251-20-10019	AFOGNAK A-3	58.15402 N	152.85283 W	S023S022W27	Ps
	AFOGNAK A-3	58.15163 N	152.85183 W	S023S022W27	Ps

WATER BODY NUMBER / NAME	MAP SHEET	LAT.	LONG.	PLSS	SPECIES
251-20-10020	AFOGNAK A-3	58.15277 N	152.84675 W	S023S022W26	COs,Ps,DVp
	AFOGNAK A-3	58.14898 N	152.83943 W	S023S022W26	COs,Ps,DVp
251-20-10023	AFOGNAK A-3	58.18292 N	152.91476 W	S023S022W17	COr,Ps
	AFOGNAK A-3	58.18410 N	152.90890 W	S023S022W17	COr,Ps
251-20-10023-2006	AFOGNAK A-3	58.18287 N	152.91315 W	S023S022W17	COr,Ps
	AFOGNAK A-3	58.18336 N	152.90863 W	S023S022W17	COr,Ps
251-20-10025	AFOGNAK A-3	58.21376 N	152.99776 W	S023S023W02	Ss
	AFOGNAK A-3	58.21359 N	152.99693 W	S023S023W02	Ss
251-20-10030	AFOGNAK B-4	58.27805 N	153.06913 W	S022S023W08	Ps,DVp
	AFOGNAK B-4	58.25748 N	153.00833 W	S022S023W23	Ps,DVp
251-20-10030-2013	AFOGNAK B-4	58.27053 N	153.04954 W	S022S023W16	Ps
	AFOGNAK B-4	58.27792 N	153.03440 W	S022S023W10	Ps
251-20-10030-2021	AFOGNAK B-4	58.26698 N	153.03868 W	S022S023W15	Ps
	AFOGNAK B-4	58.26959 N	153.01474 W	S022S023W15	Ps
251-30-10010	AFOGNAK B-3	58.26201 N	152.89335 W	S022S022W21	CHsr,COs,Psr,Ss,DVp,SHp
*Long Lagoon	AFOGNAK A-3	58.19132 N	152.77305 W	S023S021W07	COr
251-30-10010-0010	AFOGNAK A-3	58.24041 N	152.88971 W	S022S022W28	COs,Pp,Ss,DVp,SHp
251-30-10010-0020	AFOGNAK A-3	58.19954 N	152.85527 W	S023S022W10	COr,Pp,Ss
251-30-10010-2015	AFOGNAK A-3	58.23013 N	152.88482 W	S022S022W33	Ss,DVp
	AFOGNAK A-3	58.22635 N	152.87387 W	S022S022W34	Ss,DVp
251-30-10010-2058	AFOGNAK A-3	58.18666 N	152.80578 W	S023S022W13	COr,Ps
	AFOGNAK A-3	58.18046 N	152.76595 W	S023S021W17	COr
251-30-10010-2058-3010	AFOGNAK A-3	58.18293 N	152.80058 W	S023S022W13	COr
	AFOGNAK A-3	58.18168 N	152.80233 W	S023S022W13	COr
251-30-10010-2058-3015	AFOGNAK A-3	58.18152 N	152.78019 W	S023S021W18	COr
	AFOGNAK A-3	58.18288 N	152.76774 W	S023S021W18	COr
251-30-10010-2058-3015-4008	AFOGNAK A-3	58.18285 N	152.77409 W	S023S021W18	COr
	AFOGNAK A-3	58.18285 N	152.77373 W	S023S021W18	COr
251-30-10010-2058-3015-4011	AFOGNAK A-3	58.18366 N	152.77257 W	S023S021W18	COr
	AFOGNAK A-3	58.18376 N	152.77248 W	S023S021W18	COr
251-30-10010-2058-3015-4018	AFOGNAK A-3	58.18314 N	152.76806 W	S023S021W18	COr
	AFOGNAK A-3	58.18283 N	152.76807 W	S023S021W18	COr

WATER BODY NUMBER / NAME	MAP SHEET	LAT.	LONG.	PLSS	SPECIES
251-30-10010-2058-3020	AFOGNAK A-3	58.18054 N	152.76862 W	S023S021W18	COr
	AFOGNAK A-3	58.18044 N	152.76844 W	S023S021W18	COr
251-30-10010-2061	AFOGNAK A-3	58.18690 N	152.80210 W	S023S022W13	COr
	AFOGNAK A-3	58.18998 N	152.79513 W	S023S022W13	COr
251-30-10010-2065	AFOGNAK A-3	58.18827 N	152.78980 W	S023S021W18	COr
	AFOGNAK A-3	58.18853 N	152.78994 W	S023S021W18	COr
251-30-10010-2067	AFOGNAK A-3	58.18866 N	152.78524 W	S023S021W18	COr
	AFOGNAK A-3	58.18887 N	152.78487 W	S023S021W18	COr
251-30-10010-2078	AFOGNAK A-3	58.19114 N	152.77311 W	S023S021W07	COr
	AFOGNAK A-3	58.19097 N	152.76897 W	S023S021W07	COr
251-30-10010-2078-3009	AFOGNAK A-3	58.19152 N	152.77013 W	S023S021W07	COr
	AFOGNAK A-3	58.19161 N	152.77001 W	S023S021W07	COr
251-30-10018	AFOGNAK B-3	58.27908 N	152.84100 W	S022S022W11	Pp
	AFOGNAK B-3	58.27966 N	152.84449 W	S022S022W11	Pp
251-30-10020	AFOGNAK B-3	58.27787 N	152.83660 W	S022S022W11	COs,Pps,Srs,DVp,SHpr
	AFOGNAK A-3	58.22429 N	152.78263 W	S022S021W31	COs,Ss
251-30-10020-0010	AFOGNAK A-3	58.24319 N	152.81886 W	S022S022W25	COs,Pp,Ss,DVp
251-30-10020-2005	AFOGNAK B-3	58.27751 N	152.83616 W	S022S022W11	COr,Pr,DVr
	AFOGNAK B-3	58.27743 N	152.83161 W	S022S022W11	COr,DVr
251-30-10020-2025	AFOGNAK B-3	58.27195 N	152.84014 W	S022S022W14	DVr,SHr
	AFOGNAK B-3	58.27111 N	152.83615 W	S022S022W14	DVr
251-30-10020-2602	AFOGNAK A-3	58.23442 N	152.80830 W	S022S022W25	COr
	AFOGNAK A-3	58.23178 N	152.80927 W	S022S022W36	COr
251-30-10020-2605	AFOGNAK A-3	58.23391 N	152.80792 W	S022S022W25	COr
	AFOGNAK A-3	58.23390 N	152.80790 W	S022S022W25	COr
251-40-10030	AFOGNAK A-3	58.24162 N	152.76009 W	S022S021W29	COs,Ps,Sp,DVp,SHp
	AFOGNAK A-2	58.18172 N	152.66072 W	S023S021W14	COr
251-40-10030-2006	AFOGNAK A-3	58.22444 N	152.75384 W	S022S021W32	Pp
	AFOGNAK A-3	58.22359 N	152.75427 W	S022S021W32	Pp
251-40-10030-2008	AFOGNAK A-3	58.22080 N	152.75220 W	S022S021W32	COr,Pp
	AFOGNAK A-3	58.21825 N	152.75464 W	S023S021W05	COr,Pp
251-40-10030-2011	AFOGNAK A-3	58.22009 N	152.75020 W	S022S021W32	COr
	AFOGNAK A-3	58.21853 N	152.74962 W	S023S021W05	COr

WATER BODY NUMBER / NAME	MAP SHEET	LAT.	LONG.	PLSS	SPECIES
251-40-10030-2014	AFOGNAK A-3	58.21351 N	152.74957 W	S023S021W05	COr
	AFOGNAK A-3	58.21371 N	152.75323 W	S023S021W05	COr
251-40-10030-2016	AFOGNAK A-3	58.21255 N	152.74955 W	S023S021W05	COr
	AFOGNAK A-3	58.21268 N	152.75443 W	S023S021W05	COr
251-40-10030-2020	AFOGNAK A-3	58.21205 N	152.74836 W	S023S021W05	COr,Sp
	AFOGNAK A-3	58.19088 N	152.73246 W	S023S021W09	COr,Sr
251-40-10030-2020-0010	AFOGNAK A-3	58.20328 N	152.74611 W	S023S021W08	COr,Sr
251-40-10030-2020-3016	AFOGNAK A-3	58.20684 N	152.74967 W	S023S021W05	COr
	AFOGNAK A-3	58.20773 N	152.75105 W	S023S021W05	COr
251-40-10030-2020-3018	AFOGNAK A-3	58.20686 N	152.75038 W	S023S021W05	COr
	AFOGNAK A-3	58.20728 N	152.75263 W	S023S021W05	COr
251-40-10030-2020-3020	AFOGNAK A-3	58.20457 N	152.74947 W	S023S021W08	COr
	AFOGNAK A-3	58.20503 N	152.76469 W	S023S021W05	COr
251-40-10030-2031	AFOGNAK A-3	58.19542 N	152.68036 W	S023S021W11	COp
	AFOGNAK A-3	58.19988 N	152.67332 W	S023S021W11	COp
251-40-10030-2032	AFOGNAK A-3	58.19304 N	152.67766 W	S023S021W11	COr
	AFOGNAK A-3	58.18292 N	152.70687 W	S023S021W15	COr
251-40-10030-2032-0010	AFOGNAK A-3	58.18810 N	152.68764 W	S023S021W15	COr
251-40-10030-2036	AFOGNAK A-3	58.19263 N	152.67720 W	S023S021W11	COr
	AFOGNAK A-3	58.17857 N	152.69515 W	S023S021W15	COr
251-40-10030-2036-3021	AFOGNAK A-3	58.18496 N	152.68600 W	S023S021W15	COr
	AFOGNAK A-3	58.18371 N	152.68391 W	S023S021W14	COr
251-40-10030-2038	AFOGNAK A-3	58.19065 N	152.67095 W	S023S021W11	COp
	AFOGNAK A-3	58.17696 N	152.67527 W	S023S021W14	COr
251-40-10030-2038-0010	AFOGNAK A-3	58.18370 N	152.67060 W	S023S021W14	COp
251-40-10030-2040	AFOGNAK A-2	58.18584 N	152.66469 W	S023S021W14	COr
	AFOGNAK A-2	58.18128 N	152.66603 W	S023S021W14	COr
251-40-10040	AFOGNAK B-3	58.25995 N	152.71416 W	S022S021W21	COs,Ps,Sp,DVp
	AFOGNAK B-3	58.25378 N	152.67134 W	S022S021W23	COs,Ps,Sp,DVp
251-40-10050	AFOGNAK B-3	58.26988 N	152.73868 W	S022S021W16	COp,Ps,DVp
	AFOGNAK B-3	58.27863 N	152.69784 W	S022S021W10	COp,Ps,DVp

WATER BODY NUMBER / NAME	MAP SHEET	LAT.	LONG.	PLSS	SPECIES
251-40-10120	AFOGNAK B-3	58.31789 N	152.74443 W	S021S021W32	CHp,COp,Ps
	AFOGNAK B-3	58.31485 N	152.71133 W	S021S021W34	CHp,COp,Ps
251-40-10190	AFOGNAK B-3	58.34272 N	152.72514 W	S021S021W21	COs,Ps
	AFOGNAK B-3	58.34175 N	152.70117 W	S021S021W22	COs,Ps
251-40-10205	AFOGNAK B-3	58.36516 N	152.76999 W	S021S021W07	Ps
	AFOGNAK B-3	58.36477 N	152.76293 W	S021S021W08	Ps
251-50-10006	AFOGNAK B-3	58.38512 N	152.77618 W	S021S021W06	CHsr,Psr
*Devil Inlet Creek	AFOGNAK B-3	58.38345 N	152.77490 W	S021S021W06	CHsr,Psr
251-50-10008	AFOGNAK B-3	58.39467 N	152.75081 W	S020S021W33	Pp
	AFOGNAK B-3	58.39552 N	152.72569 W	S020S021W34	Pp
251-50-10008-2001	AFOGNAK B-3	58.39437 N	152.74692 W	S020S021W33	Pp
	AFOGNAK B-3	58.40115 N	152.73624 W	S020S021W34	Pp
251-50-10020	AFOGNAK B-3	58.41411 N	152.69773 W	S020S021W26	COsr,Pp
*Blue Fox Creek	AFOGNAK B-3	58.41024 N	152.70149 W	S020S021W26	Pp
251-50-10021	AFOGNAK B-3	58.41413 N	152.69045 W	S020S021W26	COp,Pp
	AFOGNAK B-3	58.41192 N	152.68842 W	S020S021W25	COp,Pp
251-50-10023	AFOGNAK B-3	58.41598 N	152.68798 W	S020S021W25	Ps
	AFOGNAK B-3	58.41569 N	152.68273 W	S020S021W25	Ps
251-50-10030	AFOGNAK B-2	58.41931 N	152.66614 W	S020S021W25	COs
	AFOGNAK B-2	58.41976 N	152.65841 W	S020S020W30	COs
251-50-10030-0010	AFOGNAK B-2	58.42065 N	152.65520 W	S020S020W30	COs
251-50-10032	AFOGNAK B-2	58.42743 N	152.66299 W	S020S021W24	COr
	AFOGNAK B-2	58.42766 N	152.66019 W	S020S020W19	COr
251-50-10033	AFOGNAK B-2	58.42877 N	152.66440 W	S020S021W24	COr
	AFOGNAK B-2	58.43001 N	152.66053 W	S020S020W19	COr
251-50-10045	AFOGNAK B-2	58.44991 N	152.62110 W	S020S020W17	CHsr,COr,Ps,Ssr
*SW Redfox Creek	AFOGNAK B-2	58.43856 N	152.64223 W	S020S020W18	COr
251-50-10045-0010	AFOGNAK B-2	58.44663 N	152.62422 W	S020S020W17	COr
251-50-10045-0020	AFOGNAK B-2	58.44372 N	152.62866 W	S020S020W17	COr
251-50-10045-0030	AFOGNAK B-2	58.43970 N	152.63581 W	S020S020W18	COr

WATER BODY NUMBER / NAME	MAP SHEET	LAT.	LONG.	PLSS	SPECIES
251-50-10045-0040	AFOGNAK B-2	58.43840 N	152.64194 W	S020S020W18	COr
251-50-10045-2018	AFOGNAK B-2	58.44761 N	152.62578 W	S020S020W17	COr
	AFOGNAK B-2	58.44944 N	152.62834 W	S020S020W17	COr
251-50-10045-2018-3020	AFOGNAK B-2	58.44944 N	152.62804 W	S020S020W17	COr
	AFOGNAK B-2	58.44949 N	152.62805 W	S020S020W17	COr
251-50-10045-2022	AFOGNAK B-2	58.44775 N	152.62772 W	S020S020W17	COr
	AFOGNAK B-2	58.44801 N	152.62755 W	S020S020W17	COr
251-50-10045-2023	AFOGNAK B-2	58.44698 N	152.62320 W	S020S020W17	COr
	AFOGNAK B-2	58.44719 N	152.62200 W	S020S020W17	COr
251-50-10045-2024	AFOGNAK B-2	58.44763 N	152.62873 W	S020S020W17	COr
	AFOGNAK B-2	58.44751 N	152.62952 W	S020S020W17	COr
251-50-10045-2031	AFOGNAK B-2	58.44086 N	152.63048 W	S020S020W17	COr
	AFOGNAK B-2	58.44013 N	152.63048 W	S020S020W17	COr
251-50-10045-2036	AFOGNAK B-2	58.44050 N	152.63564 W	S020S020W18	COr
	AFOGNAK B-2	58.44197 N	152.63884 W	S020S020W18	COr
251-50-10045-2045	AFOGNAK B-2	58.43939 N	152.63652 W	S020S020W18	COr
	AFOGNAK B-2	58.43884 N	152.63640 W	S020S020W18	COr
251-50-10045-2051	AFOGNAK B-2	58.43897 N	152.63831 W	S020S020W18	COr
	AFOGNAK B-2	58.43826 N	152.63723 W	S020S020W18	COr
251-50-10045-2068	AFOGNAK B-2	58.43899 N	152.64220 W	S020S020W18	COr
	AFOGNAK B-2	58.43890 N	152.64354 W	S020S020W18	COr
251-50-10050	AFOGNAK B-2	58.44620 N	152.60219 W	S020S020W16	COsr,Ps,DVp
	AFOGNAK B-2	58.43877 N	152.61475 W	S020S020W17	COsr,Ps,DVp
251-50-10050-0010	AFOGNAK B-2	58.43652 N	152.62050 W	S020S020W17	COr,DVp
251-50-10055	AFOGNAK B-2	58.44680 N	152.59810 W	S020S020W16	COs,Ps
	AFOGNAK B-2	58.43460 N	152.58591 W	S020S020W21	COs,Ps
251-50-10065	AFOGNAK B-2	58.45059 N	152.55783 W	S020S020W10	COr,Ps
	AFOGNAK B-2	58.44969 N	152.56100 W	S020S020W15	COr
251-50-10067	AFOGNAK B-2	58.45472 N	152.54518 W	S020S020W11	COsr
*Big Bay Creek	AFOGNAK B-2	58.45329 N	152.54393 W	S020S020W11	COsr
251-50-10068	AFOGNAK B-2	58.45578 N	152.54454 W	S020S020W11	COr
	AFOGNAK B-2	58.45588 N	152.54197 W	S020S020W11	COr

WATER BODY NUMBER / NAME	MAP SHEET	LAT.	LONG.	PLSS	SPECIES
251-50-10070	AFOGNAK B-2	58.45851 N	152.53414 W	S020S020W11	Ps
	AFOGNAK B-2	58.45699 N	152.53047 W	S020S020W11	Ps
251-60-10010	AFOGNAK C-2 & C-3	58.54264 N	152.56932 W	S019S020W10	COs,Ps,Ssr,DVp
*Big Bay Creek	AFOGNAK C-2 & C-3	58.53149 N	152.53442 W	S019S020W14	COs,Ps,DVp
251-60-10010-0010	AFOGNAK C-2 & C-3	58.52847 N	152.52271 W	S019S020W13	DVp
251-60-10020	AFOGNAK C-2 & C-3	58.53853 N	152.59839 W	S019S020W09	COs,Pp,Sp
	AFOGNAK C-2 & C-3	58.53361 N	152.58812 W	S019S020W16	COs,Pp,Sp
251-60-10020-0010	AFOGNAK C-2 & C-3	58.53370 N	152.58993 W	S019S020W16	Sp
251-60-10030	AFOGNAK C-2 & C-3	58.53873 N	152.60026 W	S019S020W09	COs,Pp,DVp
	AFOGNAK C-2 & C-3	58.52208 N	152.58589 W	S019S020W21	COs,DVp
251-60-10030-0010	AFOGNAK C-2 & C-3	58.52324 N	152.59732 W	S019S020W16	COs,DVp
251-60-10030-0020	AFOGNAK C-2 & C-3	58.52184 N	152.58797 W	S019S020W21	COs,DVp
251-70-10010	AFOGNAK C-2 & C-3	58.58642 N	152.43139 W	S018S019W28	COs,Psr,DVp
*Shangin Narrows	AFOGNAK C-1 & C-2	58.57821 N	152.40397 W	S018S019W34	COs,DVp
251-70-10020	AFOGNAK C-2 & C-3	58.55701 N	152.45581 W	S019S019W05	COs,Psr,DVp
*East Shangin Bay	AFOGNAK C-2 & C-3	58.53821 N	152.44112 W	S019S019W09	COs,DVp
251-70-10022	AFOGNAK C-2 & C-3	58.55746 N	152.46022 W	S019S019W05	COs,Ps,Ss,DVp
	AFOGNAK C-2 & C-3	58.53402 N	152.47936 W	S019S019W18	COs,DVp
251-70-10023	AFOGNAK C-2 & C-3	58.56086 N	152.45977 W	S019S019W05	COsr
*Danny's Slough	AFOGNAK C-2 & C-3	58.56075 N	152.46011 W	S019S019W05	COsr
251-70-10025	AFOGNAK C-2 & C-3	58.57817 N	152.46082 W	S018S019W32	COsr,Psr
*Carry Bear Creek	AFOGNAK C-2 & C-3	58.57463 N	152.47701 W	S018S019W31	COsr
251-70-10029	AFOGNAK C-2 & C-3	58.61642 N	152.45215 W	S018S019W17	COp
	AFOGNAK C-2 & C-3	58.61466 N	152.44975 W	S018S019W17	COp
251-70-10034	AFOGNAK C-2 & C-3	58.59397 N	152.45230 W	S018S019W29	COs,Ps
	AFOGNAK C-2 & C-3	58.59159 N	152.44952 W	S018S019W29	COs,Ps
251-70-10039	AFOGNAK C-2 & C-3	58.57656 N	152.50969 W	S018S020W36	COs,Pp
	AFOGNAK C-2 & C-3	58.57737 N	152.49492 W	S018S019W31	COs,Pp
251-70-10040	AFOGNAK C-2 & C-3	58.56291 N	152.53323 W	S019S020W02	COs,Ps
	AFOGNAK C-2 & C-3	58.55903 N	152.48854 W	S019S019W06	Ps

WATER BODY NUMBER / NAME	MAP SHEET	LAT.	LONG.	PLSS	SPECIES
251-70-10040-0020	AFOGNAK C-2 & C-3	58.55978 N	152.49767 W	S019S020W01	Pp
251-70-10050	AFOGNAK C-2 & C-3	58.56051 N	152.55187 W	S019S020W03	COs,Ps,Sr
	AFOGNAK C-2 & C-3	58.54786 N	152.54862 W	S019S020W11	COs
251-70-10050-0010	AFOGNAK C-2 & C-3	58.55563 N	152.55032 W	S019S020W02	COs
251-70-10050-2001	AFOGNAK C-2 & C-3	58.55907 N	152.54983 W	S019S020W02	COs,Ps,Sr
	AFOGNAK C-2 & C-3	58.55751 N	152.54368 W	S019S020W02	COs,Ps,Sr
251-70-10060	AFOGNAK C-2 & C-3	58.55639 N	152.56324 W	S019S020W03	COsr,Psr
*Carry Inlet Lagoon	AFOGNAK C-2 & C-3	58.55320 N	152.56411 W	S019S020W03	COsr
251-81-10010	AFOGNAK C-1 & C-2	58.58495 N	152.35911 W	S018S019W26	COsr,Ps,Ssr,DVp
	AFOGNAK C-1 & C-2	58.56767 N	152.37894 W	S018S019W35	COsr,Ps,Ssr,DVp
251-81-10010-0010	AFOGNAK C-1 & C-2	58.57430 N	152.36964 W	S018S019W35	COsr,Pp,Ssr,DVp
251-82-10009	AFOGNAK B-2	58.41013 N	152.53846 W	S020S020W26	COr
	AFOGNAK B-2	58.41145 N	152.53909 W	S020S020W26	COr
251-82-10010	AFOGNAK B-2	58.40985 N	152.53856 W	S020S020W26	Ps
	AFOGNAK B-2	58.40957 N	152.54355 W	S020S020W26	Ps
251-82-10011	AFOGNAK B-2	58.40874 N	152.53514 W	S020S020W26	COr
	AFOGNAK B-2	58.40626 N	152.53824 W	S020S020W35	COr
251-82-10014	AFOGNAK B-2	58.40432 N	152.52787 W	S020S020W35	Pp,DVp
	AFOGNAK B-2	58.39863 N	152.53166 W	S020S020W35	Pp,DVp
251-82-10020	AFOGNAK B-2	58.39746 N	152.50387 W	S020S020W36	CHp,COs,Ps,Ssr,DVp
*Little Waterfall Creek	AFOGNAK B-2	58.37644 N	152.52827 W	S021S020W10	COs,Ps,DVp
251-82-10026	AFOGNAK B-2	58.34776 N	152.49588 W	S021S020W23	COs,Pp,DVp
	AFOGNAK B-2	58.34253 N	152.50561 W	S021S020W23	COs,Pp,DVp
251-82-10027	AFOGNAK B-2	58.34542 N	152.49438 W	S021S020W23	COs,Ps
	AFOGNAK B-2	58.34324 N	152.49762 W	S021S020W23	COs,Ps
251-82-10029	AFOGNAK B-2	58.33881 N	152.49188 W	S021S020W24	COs,Pp,DVp
	AFOGNAK B-2	58.33407 N	152.49609 W	S021S020W26	COs,Pp,DVp
251-82-10029-2009	AFOGNAK B-2	58.33407 N	152.49609 W	S021S020W26	COr
	AFOGNAK B-2	58.32646 N	152.49988 W	S021S020W26	COr
251-82-10036	AFOGNAK B-2	58.34820 N	152.44988 W	S021S019W19	COr,Ps
*Barnyard Creek	AFOGNAK B-2	58.34670 N	152.44267 W	S021S019W19	COr

WATER BODY NUMBER / NAME	MAP SHEET	LAT.	LONG.	PLSS	SPECIES
251-82-10036-0010	AFOGNAK B-2	58.34470 N	152.44320 W	S021S019W19	COr
251-82-10038	AFOGNAK B-2	58.35180 N	152.44617 W	S021S019W18	COr
	AFOGNAK B-2	58.35101 N	152.44457 W	S021S019W18	COr
251-82-10045	AFOGNAK B-2	58.34828 N	152.42027 W	S021S019W20	COp,Pp,Sp,DVp
	AFOGNAK B-2	58.33115 N	152.42453 W	S021S019W29	COpr,Pp,Sp,DVp
251-82-10045-0010 Otter Lake	AFOGNAK B-2	58.32428 N	152.42800 W	S021S019W29	COsr
251-82-10045-2002	AFOGNAK B-2	58.34629 N	152.42154 W	S021S019W20	COr
	AFOGNAK B-2	58.34595 N	152.42252 W	S021S019W20	COr
251-82-10045-2005	AFOGNAK B-2	58.34254 N	152.42069 W	S021S019W20	COr
	AFOGNAK B-2	58.34178 N	152.41973 W	S021S019W20	COr
251-82-10045-2009	AFOGNAK B-2	58.33852 N	152.42397 W	S021S019W20	COr,Ps
	AFOGNAK B-2	58.33944 N	152.42246 W	S021S019W20	COr,Ps
251-82-10045-2030	AFOGNAK B-2	58.31975 N	152.43253 W	S021S019W32	COsr
	AFOGNAK B-2	58.31855 N	152.44705 W	S021S019W31	COsr
251-82-10045-2030-3005	AFOGNAK B-2	58.31789 N	152.43958 W	S021S019W32	COr
	AFOGNAK B-2	58.31267 N	152.44662 W	S021S019W31	COr
251-82-10050 *Portage Creek	AFOGNAK B-2	58.30356 N	152.42217 W	S022S019W05	CHsr,COs,Ps,Sp,DVp,SHp
	AFOGNAK A-2	58.22982 N	152.50427 W	S022S020W35	COs,Ss,DVp,SHp
251-82-10050-0010 Portage Lake	AFOGNAK B-2	58.27234 N	152.43133 W	S022S019W17	COpr,Pp,Ss,DVp,SHp
251-82-10050-0020	AFOGNAK A-2	58.24423 N	152.46314 W	S022S019W30	COpr,Pp,Ss,DVp,SHp
251-82-10050-0030 Upper Portage Lake	AFOGNAK A-2	58.23672 N	152.48711 W	S022S020W25	COp,Ss,DVp,SHp
251-82-10050-0040	AFOGNAK A-2	58.23018 N	152.50269 W	S022S020W35	COsr,Ss,DVp,SHp
251-82-10050-0050	AFOGNAK A-2	58.22950 N	152.50480 W	S022S020W35	COr
251-82-10050-2005	AFOGNAK B-2	58.28487 N	152.41795 W	S022S019W08	Ps,Ss,DVp
	AFOGNAK B-2	58.28018 N	152.40490 W	S022S019W09	Ss
251-82-10050-2006	AFOGNAK B-2	58.30173 N	152.42869 W	S022S019W05	COp,Pp
	AFOGNAK B-2	58.30221 N	152.43430 W	S022S019W05	COp,Pp

WATER BODY NUMBER / NAME	MAP SHEET	LAT.	LONG.	PLSS	SPECIES
251-82-10050-2006-3005	AFOGNAK B-2	58.30108 N	152.43147 W	S022S019W05	COr
	AFOGNAK B-2	58.29757 N	152.43626 W	S022S019W05	COr
251-82-10050-2007	AFOGNAK B-2	58.27852 N	152.41962 W	S022S019W08	COr
	AFOGNAK B-2	58.27870 N	152.41766 W	S022S019W08	COr
251-82-10050-2009	AFOGNAK B-2	58.27642 N	152.41965 W	S022S019W17	COr
	AFOGNAK B-2	58.27701 N	152.41821 W	S022S019W17	COr
251-82-10050-2013	AFOGNAK B-2	58.27338 N	152.42303 W	S022S019W17	COr,SHr
	AFOGNAK B-2	58.27329 N	152.42250 W	S022S019W17	COr,SHr
251-82-10050-2015	AFOGNAK B-2	58.27330 N	152.42485 W	S022S019W17	COr
	AFOGNAK B-2	58.27244 N	152.42491 W	S022S019W17	COr
251-82-10050-2017	AFOGNAK B-2	58.27096 N	152.42754 W	S022S019W17	COr
	AFOGNAK B-2	58.27088 N	152.42582 W	S022S019W17	COr
251-82-10050-2019	AFOGNAK B-2	58.26515 N	152.43220 W	S022S019W17	COr
	AFOGNAK B-2	58.26679 N	152.42263 W	S022S019W17	COr
251-82-10050-2020	AFOGNAK B-2	58.26601 N	152.44566 W	S022S019W18	COsr,DVr,SHr
	AFOGNAK B-2	58.26799 N	152.45179 W	S022S019W18	COsr,DVr,SHr
251-82-10050-2023	AFOGNAK B-2	58.26238 N	152.43226 W	S022S019W20	COr
	AFOGNAK B-2	58.26392 N	152.42474 W	S022S019W17	COr
251-82-10050-2025	AFOGNAK B-2	58.26070 N	152.43681 W	S022S019W20	COs,Pp,Ss
*Ursa Creek	AFOGNAK B-2	58.25608 N	152.42584 W	S022S019W20	COs,Pp,Ss
251-82-10050-2025-3015	AFOGNAK B-2	58.25820 N	152.42669 W	S022S019W20	COr
	AFOGNAK B-2	58.25870 N	152.42336 W	S022S019W20	COr
251-82-10050-2025-3021	AFOGNAK B-2	58.25640 N	152.42470 W	S022S019W20	COp
Little Ursus Creek	AFOGNAK B-2	58.25534 N	152.42184 W	S022S019W20	COp
251-82-10050-2026	AFOGNAK B-2	58.26024 N	152.45195 W	S022S019W19	COr
	AFOGNAK B-2	58.25677 N	152.48423 W	S022S020W24	COr
251-82-10050-2026-3020	AFOGNAK B-2	58.25993 N	152.46568 W	S022S019W19	COp
	AFOGNAK B-2	58.26530 N	152.46300 W	S022S019W18	COr
251-82-10050-2027	AFOGNAK B-2	58.25292 N	152.45078 W	S022S019W19	COr
	AFOGNAK B-2	58.25243 N	152.45078 W	S022S019W19	COr
251-82-10050-2029	AFOGNAK B-2	58.26255 N	152.44575 W	S022S019W19	COr
	AFOGNAK B-2	58.26127 N	152.44571 W	S022S019W19	COr
251-82-10050-2031	AFOGNAK A-2	58.24344 N	152.46202 W	S022S019W30	COr
	AFOGNAK A-2	58.24278 N	152.45798 W	S022S019W30	COr

WATER BODY NUMBER / NAME	MAP SHEET	LAT.	LONG.	PLSS	SPECIES
251-82-10050-2031-3012	AFOGNAK A-2	58.24320 N	152.46066 W	S022S019W30	COr
	AFOGNAK A-2	58.24187 N	152.45986 W	S022S019W30	COr
251-82-10050-2032	AFOGNAK A-2	58.24490 N	152.47578 W	S022S020W25	COr
	AFOGNAK B-2	58.25508 N	152.49170 W	S022S020W24	COr
251-82-10050-2032-0010	AFOGNAK A-2	58.24852 N	152.48282 W	S022S020W24	COr
251-82-10050-2033	AFOGNAK A-2	58.24159 N	152.46876 W	S022S020W25	COp,Pp,Ss,DVp
	AFOGNAK A-2	58.23511 N	152.45416 W	S022S019W30	Pp,Ss,DVp
251-82-10050-2038	AFOGNAK A-2	58.23698 N	152.49409 W	S022S020W26	COp
	AFOGNAK A-2	58.24046 N	152.50015 W	S022S020W26	COr
251-82-10050-2038-3006	AFOGNAK A-2	58.24001 N	152.49444 W	S022S020W26	COr
	AFOGNAK A-2	58.24048 N	152.49369 W	S022S020W26	COr
251-82-10050-2039	AFOGNAK A-2	58.23447 N	152.49145 W	S022S020W25	COsp,DVp
	AFOGNAK A-2	58.22604 N	152.47482 W	S022S020W36	COr
251-82-10050-2039-3050	AFOGNAK A-2	58.23014 N	152.49553 W	S022S020W35	COr
	AFOGNAK A-2	58.22269 N	152.49099 W	S022S020W36	COr
251-82-10050-2039-3050-0010	AFOGNAK A-2	58.22920 N	152.49640 W	S022S020W35	COr
251-82-10050-2039-3050-0020	AFOGNAK A-2	58.22896 N	152.49954 W	S022S020W35	COr
251-82-10050-2039-3050-0030	AFOGNAK A-2	58.22670 N	152.49890 W	S022S020W35	COr
251-82-10050-2039-3050-0040	AFOGNAK A-2	58.22450 N	152.50110 W	S022S020W35	COr
251-82-10050-2039-3050-4201	AFOGNAK A-2	58.22376 N	152.49846 W	S022S020W35	COr
	AFOGNAK A-2	58.22368 N	152.49765 W	S022S020W35	COr
251-82-10050-2039-3050-4201-0010	AFOGNAK A-2	58.22370 N	152.49730 W	S022S020W35	COr
251-82-10050-2039-3101	AFOGNAK A-2	58.23157 N	152.48645 W	S022S020W36	COsr
	AFOGNAK A-2	58.23192 N	152.47437 W	S022S020W36	COr
251-82-10050-2039-3101-4051	AFOGNAK A-2	58.23259 N	152.48473 W	S022S020W36	COr
	AFOGNAK A-2	58.23706 N	152.47605 W	S022S020W25	COr
251-82-10050-2039-3101-4051-0010	AFOGNAK A-2	58.23490 N	152.48141 W	S022S020W25	COr

WATER BODY NUMBER / NAME	MAP SHEET	LAT.	LONG.	PLSS	SPECIES
251-82-10050-2039-3101-4051-0020	AFOGNAK A-2	58.23700 N	152.47501 W	S022S020W25	COr
251-82-10050-2039-3104	AFOGNAK A-2	58.23158 N	152.48479 W	S022S020W36	COr
	AFOGNAK A-2	58.22400 N	152.48484 W	S022S020W36	COr
251-82-10050-2039-3104-4201	AFOGNAK A-2	58.22831 N	152.48513 W	S022S020W36	COr
	AFOGNAK A-2	58.22696 N	152.48168 W	S022S020W36	COr
251-82-10050-2039-3104-4201-5051	AFOGNAK A-2	58.22775 N	152.48211 W	S022S020W36	COr
	AFOGNAK A-2	58.22757 N	152.48136 W	S022S020W36	COr
251-82-10050-2039-3104-4208	AFOGNAK A-2	58.22748 N	152.48477 W	S022S020W36	COr
	AFOGNAK A-2	58.22717 N	152.48538 W	S022S020W36	COr
251-82-10050-2039-3104-4208-0010	AFOGNAK A-2	58.22700 N	152.48590 W	S022S020W36	COr
251-82-10050-2039-3104-4401	AFOGNAK A-2	58.22441 N	152.48420 W	S022S020W36	COr
	AFOGNAK A-2	58.22421 N	152.48357 W	S022S020W36	COr
251-82-10050-2042	AFOGNAK A-2	58.23144 N	152.49978 W	S022S020W35	COr
	AFOGNAK A-2	58.23141 N	152.51681 W	S022S020W35	COr
251-82-10050-2042-3006	AFOGNAK A-2	58.23241 N	152.50554 W	S022S020W35	COr
	AFOGNAK A-2	58.23623 N	152.51321 W	S022S020W26	COr
251-82-10052	AFOGNAK B-2	58.30290 N	152.40925 W	S022S019W04	COp,Pp
	AFOGNAK B-2	58.28507 N	152.39819 W	S022S019W09	COr
251-82-10052-2101	AFOGNAK B-2	58.29241 N	152.40740 W	S022S019W04	COr
	AFOGNAK B-2	58.29420 N	152.40465 W	S022S019W04	COr
251-82-10052-2101-3001	AFOGNAK B-2	58.29303 N	152.40731 W	S022S019W04	COr
	AFOGNAK B-2	58.29350 N	152.40804 W	S022S019W04	COr
251-82-10052-2121	AFOGNAK B-2	58.29022 N	152.40423 W	S022S019W09	COr
	AFOGNAK B-2	58.29064 N	152.40364 W	S022S019W09	COr
251-82-10053	AFOGNAK B-2	58.30519 N	152.40592 W	S022S019W04	Pp
	AFOGNAK B-2	58.30215 N	152.39958 W	S022S019W04	Pp
251-82-10057	AFOGNAK B-2	58.31278 N	152.38171 W	S021S019W34	COs,Ps
	AFOGNAK B-2	58.30492 N	152.37392 W	S022S019W03	COs,Ps
251-82-10057-2005	AFOGNAK B-2	58.30882 N	152.37546 W	S021S019W34	COsr
	AFOGNAK B-2	58.30915 N	152.37117 W	S021S019W34	COsr
251-82-10057-2009	AFOGNAK B-2	58.30805 N	152.37561 W	S021S019W34	COr,Ps
	AFOGNAK B-2	58.30608 N	152.37095 W	S021S019W34	COr

WATER BODY NUMBER / NAME	MAP SHEET	LAT.	LONG.	PLSS	SPECIES
251-82-10060	AFOGNAK B-2	58.32660 N	152.36590 W	S021S019W27	COp,Pp,DVp
*Mallard Creek	AFOGNAK B-2	58.31376 N	152.34456 W	S021S019W35	COr
251-82-10070	AFOGNAK B-2	58.34806 N	152.35527 W	S021S019W23	COsr,Ps
	AFOGNAK B-1	58.30527 N	152.31163 W	S022S019W01	COr
251-82-10070-0050	AFOGNAK B-1	58.30950 N	152.31400 W	S021S019W36	COr
251-82-10070-2201	AFOGNAK B-2	58.33357 N	152.34000 W	S021S019W26	COr
	AFOGNAK B-2	58.33347 N	152.33727 W	S021S019W26	COr
251-82-10070-2202	AFOGNAK B-2	58.33353 N	152.33997 W	S021S019W26	COr
	AFOGNAK B-2	58.33378 N	152.34030 W	S021S019W26	COr
251-82-10070-2210	AFOGNAK B-2	58.33117 N	152.33787 W	S021S019W26	COr
	AFOGNAK B-2	58.33067 N	152.33835 W	S021S019W26	COr
251-82-10070-2231	AFOGNAK B-1	58.32550 N	152.33131 W	S021S019W26	COr
	AFOGNAK B-1	58.32593 N	152.32934 W	S021S019W25	COr
251-82-10070-2231-3006	AFOGNAK B-1	58.32534 N	152.33114 W	S021S019W26	COr
	AFOGNAK B-1	58.32549 N	152.32934 W	S021S019W25	COr
251-82-10070-2250	AFOGNAK B-1	58.32393 N	152.32929 W	S021S019W25	COr
	AFOGNAK B-1	58.32251 N	152.32855 W	S021S019W25	COr
251-82-10070-2251	AFOGNAK B-1	58.32391 N	152.32910 W	S021S019W25	COr
	AFOGNAK B-1	58.32422 N	152.32786 W	S021S019W25	COr
251-82-10070-2261	AFOGNAK B-1	58.32276 N	152.32725 W	S021S019W25	COr
	AFOGNAK B-1	58.32319 N	152.32623 W	S021S019W25	COr
251-82-10070-2271	AFOGNAK B-1	58.32226 N	152.32671 W	S021S019W25	COr
	AFOGNAK B-1	58.32213 N	152.32592 W	S021S019W25	COr
251-82-10070-2276	AFOGNAK B-1	58.32171 N	152.32681 W	S021S019W25	COr
	AFOGNAK B-1	58.32184 N	152.32771 W	S021S019W25	COr
251-82-10070-2286	AFOGNAK B-1	58.31863 N	152.32292 W	S021S019W36	COr
	AFOGNAK B-1	58.31803 N	152.32354 W	S021S019W36	COr
251-82-10080	AFOGNAK B-2	58.39036 N	152.34085 W	S021S019W02	CHp,COp,Pp,Ss,DVp,SHs
	AFOGNAK B-1	58.30289 N	152.25075 W	S022S018W05	COsr,Ss,DVp,SHs
251-82-10080-0010 Pauls Lake	AFOGNAK B-1	58.37762 N	152.33047 W	S021S019W11	CHp,COp,Pp,Ss,DVp,SHs
251-82-10080-0020 Laura Lake	AFOGNAK B-1	58.35596 N	152.30242 W	S021S019W13	COsr,Ss,DVp,SHs

WATER BODY NUMBER / NAME	MAP SHEET	LAT.	LONG.	PLSS	SPECIES
251-82-10080-0030 Gretchen Lake	AFOGNAK B-1	58.29817 N	152.24602 W	S022S018W04	COsr,Ss,DVp,SHs
251-82-10080-2015	AFOGNAK B-1	58.37719 N	152.32296 W	S021S019W12	COr
	AFOGNAK B-1	58.37800 N	152.31971 W	S021S019W12	COr
251-82-10080-2015-3005	AFOGNAK B-1	58.37772 N	152.32072 W	S021S019W12	COr
	AFOGNAK B-1	58.37782 N	152.32081 W	S021S019W12	COr
251-82-10080-2026	AFOGNAK B-1	58.36790 N	152.32649 W	S021S019W12	COr
	AFOGNAK B-1	58.36844 N	152.32849 W	S021S019W12	COr
251-82-10080-2026-3007	AFOGNAK B-1	58.36837 N	152.32786 W	S021S019W12	COr
	AFOGNAK B-1	58.36810 N	152.32788 W	S021S019W12	COr
251-82-10080-2032	AFOGNAK B-1	58.36132 N	152.32713 W	S021S019W13	COr
	AFOGNAK B-1	58.36078 N	152.32768 W	S021S019W13	COr
251-82-10080-2037	AFOGNAK B-1	58.37247 N	152.30642 W	S021S019W12	COr
	AFOGNAK B-1	58.37284 N	152.30644 W	S021S019W12	COr
251-82-10080-2040	AFOGNAK B-1	58.35556 N	152.31922 W	S021S019W13	COr
	AFOGNAK B-1	58.35479 N	152.32147 W	S021S019W13	COr
251-82-10080-2040-3011	AFOGNAK B-1	58.35432 N	152.31996 W	S021S019W13	COr
	AFOGNAK B-1	58.35342 N	152.32067 W	S021S019W13	COr
251-82-10080-2045	AFOGNAK B-1	58.36169 N	152.29340 W	S021S018W18	COr
	AFOGNAK B-1	58.36182 N	152.29345 W	S021S018W18	COr
251-82-10080-2048	AFOGNAK B-1	58.34829 N	152.31677 W	S021S019W24	COr
	AFOGNAK B-1	58.34324 N	152.31950 W	S021S019W24	COr
251-82-10080-2050	AFOGNAK B-1	58.34835 N	152.31222 W	S021S019W24	COr
	AFOGNAK B-1	58.34808 N	152.31211 W	S021S019W24	COr
251-82-10080-2053	AFOGNAK B-1	58.34569 N	152.29595 W	S021S018W19	COr
	AFOGNAK B-1	58.34571 N	152.29516 W	S021S018W19	COr
251-82-10080-2057	AFOGNAK B-1	58.34272 N	152.29568 W	S021S018W19	COr
	AFOGNAK B-1	58.34268 N	152.29482 W	S021S018W19	COr
251-82-10080-2060	AFOGNAK B-1	58.33934 N	152.30575 W	S021S019W24	COr
	AFOGNAK B-1	58.33897 N	152.30657 W	S021S019W24	COr
251-82-10080-2068	AFOGNAK B-1	58.33407 N	152.29807 W	S021S018W30	COr
	AFOGNAK B-1	58.33310 N	152.29884 W	S021S018W30	COr
251-82-10080-2069	AFOGNAK B-1	58.33401 N	152.28788 W	S021S018W30	COr
	AFOGNAK B-1	58.33425 N	152.28759 W	S021S018W30	COr

WATER BODY NUMBER / NAME	MAP SHEET	LAT.	LONG.	PLSS	SPECIES
251-82-10080-2074	AFOGNAK B-1	58.32980 N	152.29362 W	S021S018W30	COr
	AFOGNAK B-1	58.32357 N	152.29162 W	S021S018W30	COr
251-82-10080-2074-3020	AFOGNAK B-1	58.32441 N	152.29209 W	S021S018W30	COr
	AFOGNAK B-1	58.32422 N	152.29302 W	S021S018W30	COr
251-82-10080-2074-3020-4002	AFOGNAK B-1	58.32440 N	152.29227 W	S021S018W30	COr
	AFOGNAK B-1	58.32440 N	152.29284 W	S021S018W30	COr
251-82-10080-2094	AFOGNAK B-1	58.30944 N	152.26623 W	S021S018W32	COr,DVr,SHr
	AFOGNAK B-1	58.30914 N	152.27154 W	S021S018W32	COr,DVr,SHr
251-82-10080-2100	AFOGNAK B-1	58.30678 N	152.25802 W	S021S018W32	COr
	AFOGNAK B-1	58.30479 N	152.25953 W	S022S018W05	COr
251-82-10080-2100-3010	AFOGNAK B-1	58.30479 N	152.25953 W	S022S018W05	COr
	AFOGNAK B-1	58.30411 N	152.26744 W	S022S018W05	COr
251-82-10082	AFOGNAK B-1	58.39614 N	152.31797 W	S020S018W31	COr
	AFOGNAK B-1	58.39590 N	152.31739 W	S020S018W31	COr
251-82-10084	AFOGNAK B-1	58.38954 N	152.29084 W	S021S018W06	COr
	AFOGNAK B-1	58.38954 N	152.29316 W	S021S018W06	COr
251-82-10086	AFOGNAK B-1	58.38955 N	152.28484 W	S021S018W06	COr
	AFOGNAK B-1	58.38943 N	152.28208 W	S021S018W06	COr
251-82-10090	AFOGNAK C-2 & C-3	58.50159 N	152.43675 W	S019S019W28	COsr,Ps
	AFOGNAK C-2 & C-3	58.50089 N	152.45581 W	S019S019W29	COsr,Ps
251-90-10005	AFOGNAK B-1	58.38148 N	152.28209 W	S021S018W06	Pp
	AFOGNAK B-1	58.37883 N	152.28655 W	S021S018W06	Pp
251-90-10007	AFOGNAK B-1	58.35427 N	152.26659 W	S021S018W17	COp,Pp
	AFOGNAK B-1	58.35533 N	152.27257 W	S021S018W17	COp,Pp
251-90-10008	AFOGNAK B-1	58.34941 N	152.26348 W	S021S018W17	COp,Pp
	AFOGNAK B-1	58.33376 N	152.25461 W	S021S018W29	COp,Pp
251-90-10009	AFOGNAK B-1	58.33888 N	152.23625 W	S021S018W21	COp,Psr,DVp
*South Creek	AFOGNAK B-1	58.33465 N	152.23193 W	S021S018W28	COp,DVp
251-90-10010	AFOGNAK B-1	58.34420 N	152.23108 W	S021S018W21	COsr,Ps,Sp,DVp,SHp
	AFOGNAK B-1	58.31560 N	152.22864 W	S021S018W33	COsr,Sp,DVp,SHp
251-90-10010-2036	AFOGNAK B-1	58.32048 N	152.23110 W	S021S018W28	DVr
	AFOGNAK B-1	58.31877 N	152.23738 W	S021S018W33	DVr
251-90-10010-2042	AFOGNAK B-1	58.31716 N	152.23013 W	S021S018W33	COr
	AFOGNAK B-1	58.31566 N	152.23387 W	S021S018W33	COr

WATER BODY NUMBER / NAME	MAP SHEET	LAT.	LONG.	PLSS	SPECIES
252-10-10010	AFOGNAK A-1	58.21707 N	152.13067 W	S023S017W06	COs,Ps,DVp
	AFOGNAK A-1	58.19967 N	152.12875 W	S023S017W07	Ps,DVp
252-10-10010-0010	AFOGNAK A-1	58.21483 N	152.13576 W	S023S017W06	COs,Pp,DVp
252-10-10010-2008	AFOGNAK A-1	58.20581 N	152.13228 W	S023S017W06	Pp
	AFOGNAK A-1	58.20363 N	152.13406 W	S023S017W07	Pp
252-10-10011	AFOGNAK A-1	58.21725 N	152.12977 W	S023S017W06	Ps
	AFOGNAK A-1	58.21709 N	152.12408 W	S023S017W06	Ps
252-10-10013	AFOGNAK A-1	58.22918 N	152.12518 W	S022S017W31	Ps
	AFOGNAK A-1	58.22755 N	152.12103 W	S022S017W31	Ps
252-10-10020	AFOGNAK B-1	58.26762 N	152.07018 W	S022S017W16	CHp,COs,Ps,DVp
	AFOGNAK A-1	58.24928 N	152.08076 W	S022S017W21	COs,Ps,DVp
252-10-10020-0010	AFOGNAK B-1	58.26123 N	152.06850 W	S022S017W21	CHp,COs,Pp,DVp
252-10-10020-2009	AFOGNAK B-1	58.25699 N	152.06951 W	S022S017W21	CHp,Pp
	AFOGNAK B-1	58.25326 N	152.06548 W	S022S017W21	CHp,Pp
252-20-10010	AFOGNAK A-1	58.18501 N	152.05856 W	S023S017W16	Ss,DVp
	AFOGNAK A-1	58.18207 N	152.05683 W	S023S017W15	Ss,DVp
252-20-10010-0010	AFOGNAK A-1	58.18400 N	152.06825 W	S023S017W16	Ss,DVp
252-31-10005	AFOGNAK A-1	58.21055 N	152.20385 W	S023S018W03	COp,Ps,DVp
	AFOGNAK A-1	58.20785 N	152.19870 W	S023S018W03	COp,Ps,DVp
252-31-10005-2003	AFOGNAK A-1	58.20997 N	152.20026 W	S023S018W03	Ps
	AFOGNAK A-1	58.21087 N	152.19989 W	S023S018W03	Ps
252-31-10007	AFOGNAK A-1	58.23040 N	152.22212 W	S022S018W33	COr,Ps,DVp
	AFOGNAK A-1	58.23493 N	152.21963 W	S022S018W27	COr
252-31-10009	AFOGNAK B-1	58.25200 N	152.23541 W	S022S018W21	Ps,DVp
	AFOGNAK B-1	58.25428 N	152.23226 W	S022S018W21	DVp
252-31-10010	AFOGNAK B-1	58.26291 N	152.24069 W	S022S018W16	COs,Ps,DVp
	AFOGNAK B-1	58.26472 N	152.24015 W	S022S018W16	COs,Ps
252-31-10013	AFOGNAK B-1	58.27233 N	152.25626 W	S022S018W17	COs,Ps
	AFOGNAK B-1	58.27850 N	152.26902 W	S022S018W08	COs,Ps
252-31-10017	AFOGNAK B-1	58.26291 N	152.29099 W	S022S018W18	COsr,Ps,SHp
*Lefthand Bay	AFOGNAK B-1	58.27148 N	152.30827 W	S022S019W13	SHr

WATER BODY NUMBER / NAME	MAP SHEET	LAT.	LONG.	PLSS	SPECIES
252-31-10020	AFOGNAK A-1	58.24761 N	152.32797 W	S022S019W25	COsr,Ps
	AFOGNAK B-2	58.25422 N	152.35029 W	S022S019W23	COr
252-31-10020-2010	AFOGNAK A-1	58.24986 N	152.33302 W	S022S019W23	COr
	AFOGNAK B-2	58.25010 N	152.33342 W	S022S019W23	COr
252-31-10020-2030	AFOGNAK B-2	58.25205 N	152.33789 W	S022S019W23	COp,Pp
	AFOGNAK B-2	58.25848 N	152.34302 W	S022S019W23	COr,Pr
252-31-10023	AFOGNAK A-1	58.23518 N	152.32385 W	S022S019W25	COr,Ps
	AFOGNAK A-1	58.23575 N	152.32697 W	S022S019W25	COr
252-31-10023-2006	AFOGNAK A-1	58.23592 N	152.32552 W	S022S019W25	COr
	AFOGNAK A-1	58.23739 N	152.32981 W	S022S019W26	COr
252-31-10025	AFOGNAK A-1	58.21839 N	152.33153 W	S023S019W02	COs,Ps
	AFOGNAK A-2	58.22153 N	152.35054 W	S022S019W35	Ps
252-31-10027	AFOGNAK A-1	58.20611 N	152.32898 W	S023S019W01	Ps
	AFOGNAK A-1	58.20466 N	152.32881 W	S023S019W12	Ps
252-31-10028	AFOGNAK A-1	58.19085 N	152.32262 W	S023S019W12	Ps
	AFOGNAK A-1	58.19112 N	152.31976 W	S023S019W12	Ps
252-31-10030	AFOGNAK A-2	58.19531 N	152.36560 W	S023S019W10	COsr,Ps,Ss
*Little Kitoi Creek	AFOGNAK A-2	58.19574 N	152.36733 W	S023S019W10	COsr,Ps,Ss
252-31-10030-0010 Little Kitoi Lake	AFOGNAK A-2	58.20233 N	152.37021 W	S023S019W10	COsr,Pp,Ss
252-31-10030-2004	AFOGNAK A-2	58.20463 N	152.36626 W	S023S019W10	COsr
	AFOGNAK A-2	58.20396 N	152.36444 W	S023S019W10	COsr
252-31-10030-2006	AFOGNAK A-2	58.20547 N	152.36585 W	S023S019W03	COsr
	AFOGNAK A-2	58.20735 N	152.36460 W	S023S019W03	COsr
252-31-10030-2012	AFOGNAK A-2	58.20463 N	152.37442 W	S023S019W10	COsr
	AFOGNAK A-2	58.20793 N	152.38103 W	S023S019W03	COsr
252-31-10040	AFOGNAK A-2	58.19061 N	152.37242 W	S023S019W10	CHsr,COs,Ps,Sp
*Big Kitoi	AFOGNAK A-2	58.18939 N	152.37882 W	S023S019W15	COs,Ps,Sp
252-31-10060	AFOGNAK A-1	58.17044 N	152.33201 W	S023S019W23	COr
	AFOGNAK A-2	58.17131 N	152.33416 W	S023S019W23	COr
252-31-10080	AFOGNAK A-1	58.14533 N	152.31343 W	S023S019W36	COpr,Ps,DVp
*McDonald Creek	AFOGNAK A-2	58.17079 N	152.37877 W	S023S019W22	COpr
252-31-10080-2050	AFOGNAK A-2	58.16070 N	152.36289 W	S023S019W27	COr
	AFOGNAK A-2	58.16099 N	152.36164 W	S023S019W27	COr

WATER BODY NUMBER / NAME	MAP SHEET	LAT.	LONG.	PLSS	SPECIES
252-31-10080-2051	AFOGNAK A-2	58.16083 N	152.36348 W	S023S019W27	COr
	AFOGNAK A-2	58.16289 N	152.36985 W	S023S019W22	COr
252-31-10080-2051-0010	AFOGNAK A-2	58.16100 N	152.36830 W	S023S019W27	COr
252-31-10080-2056	AFOGNAK A-2	58.16405 N	152.36456 W	S023S019W22	COr
	AFOGNAK A-2	58.16552 N	152.36409 W	S023S019W22	COr
252-32-10004	AFOGNAK A-2	58.11666 N	152.51902 W	S024S020W11	COr
	AFOGNAK A-2	58.11706 N	152.51886 W	S024S020W11	COr
252-32-10008	AFOGNAK A-2	58.13671 N	152.45331 W	S023S019W31	Psr
	AFOGNAK A-2	58.14286 N	152.46190 W	S023S019W31	Ps
252-32-10010	AFOGNAK A-2	58.13028 N	152.41337 W	S024S019W05	CHp,COsr,Ps,Sp
	AFOGNAK A-2	58.14599 N	152.40528 W	S023S019W33	COsr,Sp
252-32-10010-0010	AFOGNAK A-2	58.13305 N	152.40893 W	S023S019W33	CHp,COsr,Pp,Sp
252-32-10010-0020 Little Afognak Lake	AFOGNAK A-2	58.14928 N	152.40800 W	S023S019W28	COs,Ss
252-32-10010-2006	AFOGNAK A-2	58.13582 N	152.40426 W	S023S019W33	COr
	AFOGNAK A-2	58.15213 N	152.38393 W	S023S019W27	COr
252-32-10010-2006-0010	AFOGNAK A-2	58.14451 N	152.38767 W	S023S019W33	COr
252-32-10010-2008	AFOGNAK A-2	58.13861 N	152.40322 W	S023S019W33	COr
	AFOGNAK A-2	58.13899 N	152.40208 W	S023S019W33	COr
252-32-10010-2009	AFOGNAK A-2	58.13992 N	152.40611 W	S023S019W33	COr
	AFOGNAK A-2	58.14012 N	152.41782 W	S023S019W32	COr
252-32-10010-2009-0010	AFOGNAK A-2	58.14000 N	152.41430 W	S023S019W32	COr
252-32-10010-2011	AFOGNAK A-2	58.14673 N	152.41115 W	S023S019W33	COr
	AFOGNAK A-2	58.14610 N	152.41446 W	S023S019W32	COr
252-32-10010-2015	AFOGNAK A-2	58.14921 N	152.43200 W	S023S019W29	COr
	AFOGNAK A-2	58.14950 N	152.43778 W	S023S019W29	COr
252-32-10010-2017	AFOGNAK A-2	58.15089 N	152.42948 W	S023S019W29	COr,Ss
	AFOGNAK A-2	58.15425 N	152.44096 W	S023S019W30	COr
252-32-10010-2019-3012	AFOGNAK A-2	58.16254 N	152.42627 W	S023S019W20	COr
	AFOGNAK A-2	58.16407 N	152.42394 W	S023S019W20	COr

WATER BODY NUMBER / NAME	MAP SHEET	LAT.	LONG.	PLSS	SPECIES
252-32-10010-2028	AFOGNAK A-2	58.15641 N	152.38145 W	S023S019W27	COr
	AFOGNAK A-2	58.15444 N	152.38141 W	S023S019W27	COr
252-32-10010-2031	AFOGNAK A-2	58.15480 N	152.42196 W	S023S019W29	COr,Sp
	AFOGNAK A-2	58.16298 N	152.42843 W	S023S019W20	Sp
252-32-10010-2033	AFOGNAK A-2	58.15795 N	152.42149 W	S023S019W29	COr
	AFOGNAK A-2	58.16003 N	152.42227 W	S023S019W29	COr
252-32-10010-2039	AFOGNAK A-2	58.15645 N	152.42052 W	S023S019W29	COr
	AFOGNAK A-2	58.16635 N	152.40816 W	S023S019W21	COr
252-32-10010-2039-0010	AFOGNAK A-2	58.15958 N	152.41137 W	S023S019W28	COr
252-32-10010-2039-0020	AFOGNAK A-2	58.16219 N	152.40636 W	S023S019W21	COr
252-32-10010-2039-0030	AFOGNAK A-2	58.16907 N	152.41528 W	S023S019W20	COr
252-32-10010-2043	AFOGNAK A-2	58.15540 N	152.41884 W	S023S019W29	COr
	AFOGNAK A-2	58.15655 N	152.41654 W	S023S019W29	COr
252-32-10040	AFOGNAK A-2	58.12810 N	152.37597 W	S024S019W03	COr
	AFOGNAK A-2	58.13737 N	152.36970 W	S023S019W34	COr
252-32-10040-2012	AFOGNAK A-2	58.13670 N	152.36815 W	S023S019W34	COr
	AFOGNAK A-2	58.13846 N	152.36493 W	S023S019W34	COr
252-32-10050	AFOGNAK A-2	58.11817 N	152.34451 W	S024S019W02	COsr
	AFOGNAK A-1	58.11786 N	152.33104 W	S024S019W11	COr
252-32-10050-0010	AFOGNAK A-1	58.11641 N	152.33305 W	S024S019W11	COr
252-33-10003	AFOGNAK A-2	58.19306 N	152.56360 W	S023S020W09	COp,Ps
*Crack Creek	AFOGNAK A-2	58.19963 N	152.55617 W	S023S020W09	Ps
252-33-10003-2004	AFOGNAK A-2	58.19470 N	152.56108 W	S023S020W09	COr
	AFOGNAK A-2	58.19113 N	152.55454 W	S023S020W09	COr
252-33-10005	AFOGNAK A-2	58.20747 N	152.55604 W	S023S020W04	CHp,COs,Pp
	AFOGNAK A-2	58.19517 N	152.53782 W	S023S020W10	COr
252-33-10005-2011	AFOGNAK A-2	58.20155 N	152.54508 W	S023S020W10	COs
	AFOGNAK A-2	58.20158 N	152.54428 W	S023S020W10	COs
252-33-10005-2031	AFOGNAK A-2	58.19553 N	152.53886 W	S023S020W10	COr
	AFOGNAK A-2	58.19505 N	152.53688 W	S023S020W10	COr

WATER BODY NUMBER / NAME	MAP SHEET	LAT.	LONG.	PLSS	SPECIES
252-33-10005-2034	AFOGNAK A-2	58.19517 N	152.53782 W	S023S020W10	COr
	AFOGNAK A-2	58.19458 N	152.53723 W	S023S020W10	COr
252-33-10010	AFOGNAK A-2	58.21201 N	152.55492 W	S023S020W04	CHsr,COs,Ps,DVp
*NE Danger Creek	AFOGNAK A-2	58.21578 N	152.54071 W	S023S020W03	COp,Ps,DVp
252-33-10010-2004	AFOGNAK A-2	58.21281 N	152.54383 W	S023S020W03	COs,Ps
	AFOGNAK A-2	58.20649 N	152.53131 W	S023S020W03	COsr,Ps
252-33-10010-2004-0010	AFOGNAK A-2	58.20679 N	152.52716 W	S023S020W03	COs
252-33-10010-2004-3020	AFOGNAK A-2	58.20855 N	152.52375 W	S023S020W03	COr
	AFOGNAK A-2	58.20704 N	152.51535 W	S023S020W02	COr
252-33-10010-2006	AFOGNAK A-2	58.21578 N	152.54071 W	S023S020W03	COp,Ps,DVp
	AFOGNAK A-2	58.21050 N	152.50582 W	S023S020W02	COp
252-33-10010-2006-3001	AFOGNAK A-2	58.21656 N	152.53483 W	S023S020W03	COp,Ps
	AFOGNAK A-2	58.22555 N	152.51550 W	S022S020W35	Ps
252-33-10010-2006-3001-4005	AFOGNAK A-2	58.21858 N	152.53173 W	S023S020W03	COr
	AFOGNAK A-2	58.22205 N	152.53318 W	S022S020W34	COr
252-33-10010-2006-3006	AFOGNAK A-2	58.21427 N	152.52391 W	S023S020W03	COr
	AFOGNAK A-2	58.21359 N	152.52118 W	S023S020W03	COr
252-33-10010-2006-3007	AFOGNAK A-2	58.21513 N	152.52245 W	S023S020W03	COpr,Ps
	AFOGNAK A-2	58.21438 N	152.49607 W	S023S020W02	COr
252-33-10010-2006-3007-4021	AFOGNAK A-2	58.21721 N	152.51880 W	S023S020W02	COr
	AFOGNAK A-2	58.21845 N	152.51890 W	S023S020W02	COr
252-33-10010-2006-3007-4301	AFOGNAK A-2	58.22172 N	152.50751 W	S022S020W35	COr
	AFOGNAK A-2	58.22170 N	152.50405 W	S022S020W35	COr
252-33-10010-2006-3007-4301-5011	AFOGNAK A-2	58.22195 N	152.50724 W	S022S020W35	COr
	AFOGNAK A-2	58.22204 N	152.50738 W	S022S020W35	COr
252-33-10010-2007	AFOGNAK A-2	58.21578 N	152.54071 W	S023S020W03	COr,DVp
	AFOGNAK A-2	58.23338 N	152.53647 W	S022S020W34	DVp
252-33-10010-2007-3202	AFOGNAK A-2	58.22433 N	152.53797 W	S022S020W34	COr
	AFOGNAK A-2	58.22492 N	152.53576 W	S022S020W34	COr
252-33-10010-2007-3202-4010	AFOGNAK A-2	58.22481 N	152.53705 W	S022S020W34	COr
	AFOGNAK A-2	58.22435 N	152.53656 W	S022S020W34	COr
252-33-10014	AFOGNAK A-2	58.21199 N	152.55578 W	S023S020W04	COp,Ps
*Cascade Creek	AFOGNAK A-2	58.22463 N	152.56639 W	S022S020W33	COr

WATER BODY NUMBER / NAME	MAP SHEET	LAT.	LONG.	PLSS	SPECIES
252-33-10014-2050	AFOGNAK A-2	58.21996 N	152.55082 W	S022S020W33	COr
	AFOGNAK A-2	58.21932 N	152.54876 W	S022S020W33	COr
252-33-10014-2060	AFOGNAK A-2	58.22219 N	152.55447 W	S022S020W33	COr
	AFOGNAK A-2	58.22401 N	152.55154 W	S022S020W33	COr
252-33-10014-2090	AFOGNAK A-2	58.22525 N	152.56361 W	S022S020W33	COr
	AFOGNAK A-2	58.22719 N	152.56297 W	S022S020W33	COr
252-33-10014-2090-3020	AFOGNAK A-2	58.22696 N	152.56419 W	S022S020W33	COr
	AFOGNAK A-2	58.22791 N	152.56396 W	S022S020W33	COr
252-33-10020	AFOGNAK A-2	58.22165 N	152.57732 W	S022S020W32	CHs,COs,Ps
	AFOGNAK A-2	58.24295 N	152.58756 W	S022S020W29	CHs,COs
252-33-10020-2005	AFOGNAK A-2	58.22719 N	152.58402 W	S022S020W32	CHs,COs,Ps
	AFOGNAK A-2	58.23988 N	152.60503 W	S022S020W30	COr
252-33-10023	AFOGNAK A-2	58.20125 N	152.58494 W	S023S020W08	COr
	AFOGNAK A-2	58.20949 N	152.58235 W	S023S020W05	COr
252-33-10024	AFOGNAK A-2	58.20423 N	152.59102 W	S023S020W08	Ps
	AFOGNAK A-2	58.20664 N	152.59508 W	S023S020W05	Ps
252-33-10025	AFOGNAK A-2	58.20349 N	152.59547 W	S023S020W08	Psp
	AFOGNAK A-2	58.20419 N	152.59600 W	S023S020W08	Psp
252-33-10027	AFOGNAK A-2	58.19992 N	152.59633 W	S023S020W08	Ps
	AFOGNAK A-2	58.19983 N	152.59812 W	S023S020W08	Ps
252-33-10030	AFOGNAK A-2	58.16530 N	152.61161 W	S023S020W19	COp,Ps
	AFOGNAK A-2	58.17629 N	152.62676 W	S023S020W18	COp,Ps
252-33-10030-2009	AFOGNAK A-2	58.17445 N	152.62341 W	S023S020W19	COp,Ps
	AFOGNAK A-2	58.17429 N	152.62450 W	S023S020W19	COp,Ps
252-33-10043	AFOGNAK A-2	58.14003 N	152.55389 W	S023S020W33	Ps
	AFOGNAK A-2	58.14073 N	152.55237 W	S023S020W33	Ps
252-33-10045	AFOGNAK A-2	58.13910 N	152.55247 W	S023S020W33	Ps
	AFOGNAK A-2	58.13931 N	152.55021 W	S023S020W33	Ps
252-33-10050	AFOGNAK A-2	58.12999 N	152.56042 W	S024S020W04	Pp
	AFOGNAK A-2	58.12922 N	152.55979 W	S024S020W04	Pp
252-34-10005	AFOGNAK A-3	58.07456 N	152.67357 W	S024S021W26	CHs,COp,Ps,Sp,DVp
	AFOGNAK A-3	58.17058 N	152.72873 W	S023S021W21	COs,Ps,Sp,DVp
252-34-10005-0010 Marka Lake	AFOGNAK A-3	58.17485 N	152.73414 W	S023S021W21	COp,Ss,DVp

WATER BODY NUMBER / NAME	MAP SHEET	LAT.	LONG.	PLSS	SPECIES
252-34-10005-2069	AFOGNAK A-3	58.16949 N	152.72844 W	S023S021W21	COr
	AFOGNAK A-3	58.17001 N	152.75533 W	S023S021W20	COr
252-34-10005-2069-3011	AFOGNAK A-3	58.16915 N	152.73599 W	S023S021W21	COr
	AFOGNAK A-3	58.16905 N	152.73726 W	S023S021W21	COr
252-34-10005-2076	AFOGNAK A-3	58.17717 N	152.72982 W	S023S021W16	COr,Sr
	AFOGNAK A-3	58.17662 N	152.72603 W	S023S021W16	COr,Sr
252-34-10005-2081	AFOGNAK A-3	58.17969 N	152.73319 W	S023S021W16	COr
	AFOGNAK A-3	58.18436 N	152.73861 W	S023S021W16	COr
252-34-10005-2083	AFOGNAK A-3	58.17960 N	152.73418 W	S023S021W16	COr
	AFOGNAK A-3	58.18028 N	152.73937 W	S023S021W17	COr
252-34-10010	AFOGNAK A-3	58.08831 N	152.76333 W	S024S021W20	COs,Ps
	AFOGNAK A-3	58.10628 N	152.75593 W	S024S021W08	COs,Ps
252-34-10010-2082	AFOGNAK A-3	58.09174 N	152.75826 W	S024S021W17	COr,Ps
	AFOGNAK A-3	58.09336 N	152.73773 W	S024S021W16	COr
252-34-10013	AFOGNAK A-3	58.08524 N	152.77088 W	S024S021W19	COsr,Ps
	AFOGNAK A-3	58.10292 N	152.76040 W	S024S021W17	COsr,Ps
252-34-10013-0910	AFOGNAK A-3	58.09369 N	152.76708 W	S024S021W18	COr
252-34-10013-2011	AFOGNAK A-3	58.08744 N	152.77282 W	S024S021W19	COr
	AFOGNAK A-3	58.08611 N	152.77368 W	S024S021W19	COr
252-34-10013-2013	AFOGNAK A-3	58.08741 N	152.77299 W	S024S021W19	COr
	AFOGNAK A-3	58.08717 N	152.77436 W	S024S021W19	COr
252-34-10013-2017	AFOGNAK A-3	58.08743 N	152.77326 W	S024S021W19	COr
	AFOGNAK A-3	58.08763 N	152.77436 W	S024S021W19	COr
252-34-10013-2018	AFOGNAK A-3	58.08812 N	152.77299 W	S024S021W19	COr
	AFOGNAK A-3	58.08881 N	152.77229 W	S024S021W19	COr
252-34-10013-2023	AFOGNAK A-3	58.08853 N	152.77325 W	S024S021W19	COr
	AFOGNAK A-3	58.08875 N	152.77490 W	S024S021W19	COr
252-34-10013-2029	AFOGNAK A-3	58.09058 N	152.77275 W	S024S021W18	COr
	AFOGNAK A-3	58.09348 N	152.78149 W	S024S021W18	COr
252-34-10013-2029-3013	AFOGNAK A-3	58.09175 N	152.77691 W	S024S021W18	COr
	AFOGNAK A-3	58.09182 N	152.77749 W	S024S021W18	COr
252-34-10013-2035	AFOGNAK A-3	58.09108 N	152.77210 W	S024S021W18	COr
	AFOGNAK A-3	58.09273 N	152.77365 W	S024S021W18	COr

WATER BODY NUMBER / NAME	MAP SHEET	LAT.	LONG.	PLSS	SPECIES
252-34-10013-2035-3017	AFOGNAK A-3	58.09202 N	152.77397 W	S024S021W18	COr
	AFOGNAK A-3	58.09201 N	152.77456 W	S024S021W18	COr
252-34-10013-2036	AFOGNAK A-3	58.09129 N	152.77156 W	S024S021W18	COr
	AFOGNAK A-3	58.09110 N	152.77091 W	S024S021W18	COr
252-34-10013-2041	AFOGNAK A-3	58.09199 N	152.77169 W	S024S021W18	COr
	AFOGNAK A-3	58.09286 N	152.77171 W	S024S021W18	COr
252-34-10013-2041-3011	AFOGNAK A-3	58.09236 N	152.77247 W	S024S021W18	COr
	AFOGNAK A-3	58.09245 N	152.77276 W	S024S021W18	COr
252-34-10013-2043	AFOGNAK A-3	58.09202 N	152.77149 W	S024S021W18	COr
	AFOGNAK A-3	58.09252 N	152.77093 W	S024S021W18	COr
252-34-10013-2060	AFOGNAK A-3	58.09817 N	152.76421 W	S024S021W17	COr
	AFOGNAK A-3	58.09830 N	152.76396 W	S024S021W17	COr
252-34-10013-2061	AFOGNAK A-3	58.09815 N	152.76432 W	S024S021W17	COr
	AFOGNAK A-3	58.09836 N	152.76457 W	S024S021W17	COr
252-34-10013-2065	AFOGNAK A-3	58.09883 N	152.76338 W	S024S021W17	COr
	AFOGNAK A-3	58.09933 N	152.76330 W	S024S021W17	COr
252-34-10013-2072	AFOGNAK A-3	58.10121 N	152.76170 W	S024S021W17	COr
	AFOGNAK A-3	58.10137 N	152.76142 W	S024S021W17	COr
252-34-10013-2077	AFOGNAK A-3	58.10173 N	152.76116 W	S024S021W17	COr
	AFOGNAK A-3	58.10233 N	152.76092 W	S024S021W17	COr
252-34-10020	AFOGNAK A-3	58.07650 N	152.80359 W	S024S022W24	CHs,COp,Pp,Ss,DVp,SHp
Afognak River	AFOGNAK A-3	58.09207 N	152.85970 W	S024S022W15	CHs,COs,Pp,Ss,DVp,SHs
252-34-10020-0010	AFOGNAK A-3	58.12952 N	152.97349 W	S024S023W01	COp,Pp,Sp,DVp
Afognak Lake					
252-34-10020-2004	AFOGNAK A-3	58.07926 N	152.81048 W	S024S022W24	COr
	AFOGNAK A-3	58.08120 N	152.80673 W	S024S022W24	COr
252-34-10020-2008	AFOGNAK A-3	58.08013 N	152.81782 W	S024S022W24	COr
	AFOGNAK A-3	58.08083 N	152.81773 W	S024S022W24	COr
252-34-10020-2011	AFOGNAK A-3	58.07965 N	152.82246 W	S024S022W23	CHs,Ps
	AFOGNAK A-3	58.07808 N	152.82510 W	S024S022W23	CHs,Ps
252-34-10020-2012	AFOGNAK A-3	58.08073 N	152.82220 W	S024S022W23	COr
	AFOGNAK A-3	58.08177 N	152.82526 W	S024S022W23	COr
252-34-10020-2019	AFOGNAK A-3	58.08059 N	152.82834 W	S024S022W23	COr,Ps
	AFOGNAK A-3	58.07881 N	152.84685 W	S024S022W23	COr

WATER BODY NUMBER / NAME	MAP SHEET	LAT.	LONG.	PLSS	SPECIES
252-34-10020-2019-3009	AFOGNAK A-3	58.08068 N	152.83000 W	S024S022W23	COr,Ps
	AFOGNAK A-3	58.07420 N	152.83896 W	S024S022W26	COr
252-34-10020-2019-3030	AFOGNAK A-3	58.08088 N	152.83932 W	S024S022W23	COr
	AFOGNAK A-3	58.08027 N	152.83997 W	S024S022W23	COr
252-34-10020-2030	AFOGNAK A-3	58.08759 N	152.84444 W	S024S022W23	COr
	AFOGNAK A-3	58.08845 N	152.82980 W	S024S022W23	COr
252-34-10020-2030-3005	AFOGNAK A-3	58.08806 N	152.84189 W	S024S022W23	COr
	AFOGNAK A-3	58.08827 N	152.84221 W	S024S022W23	COr
252-34-10020-2030-3005-4004	AFOGNAK A-3	58.08820 N	152.84203 W	S024S022W23	COr
	AFOGNAK A-3	58.08828 N	152.84201 W	S024S022W23	COr
252-34-10020-2030-3007	AFOGNAK A-3	58.08805 N	152.84163 W	S024S022W23	COr
	AFOGNAK A-3	58.08861 N	152.84022 W	S024S022W23	COr
252-34-10020-2030-3007-4007	AFOGNAK A-3	58.08812 N	152.84152 W	S024S022W23	COr
	AFOGNAK A-3	58.08819 N	152.84151 W	S024S022W23	COr
252-34-10020-2035	AFOGNAK A-3	58.08954 N	152.84969 W	S024S022W15	COr
	AFOGNAK A-3	58.09078 N	152.84906 W	S024S022W15	COr
252-34-10020-2042	AFOGNAK A-3	58.09205 N	152.85822 W	S024S022W15	COr
	AFOGNAK A-3	58.09507 N	152.85329 W	S024S022W15	COr
252-34-10020-2047	AFOGNAK A-3	58.09048 N	152.87093 W	S024S022W15	COr
	AFOGNAK A-3	58.08653 N	152.86882 W	S024S022W22	COr
252-34-10020-2047-3026	AFOGNAK A-3	58.08759 N	152.86789 W	S024S022W22	COr
	AFOGNAK A-3	58.08768 N	152.86485 W	S024S022W22	COr
252-34-10020-2048	AFOGNAK A-3	58.09545 N	152.86429 W	S024S022W15	COr
	AFOGNAK A-3	58.09684 N	152.86391 W	S024S022W15	COr
252-34-10020-2064	AFOGNAK A-3	58.10420 N	152.88555 W	S024S022W09	COr,Ss
	AFOGNAK A-3	58.10604 N	152.88027 W	S024S022W09	COr,Ss
252-34-10020-2064-3015	AFOGNAK A-3	58.10610 N	152.88187 W	S024S022W09	COr,Ss
	AFOGNAK A-3	58.10754 N	152.88081 W	S024S022W09	COr,Ss
252-34-10020-2065	AFOGNAK A-3	58.09889 N	152.89302 W	S024S022W16	COr
	AFOGNAK A-3	58.09788 N	152.89560 W	S024S022W16	COr
252-34-10020-2066	AFOGNAK A-3	58.10161 N	152.88049 W	S024S022W16	COs,Ps,Ss,DVp
Hatchery Creek	AFOGNAK A-3	58.11539 N	152.84691 W	S024S022W11	COs,Ps,Ss,DVp
252-34-10020-2068	AFOGNAK A-3	58.10503 N	152.88895 W	S024S022W09	COr
	AFOGNAK A-3	58.10771 N	152.88527 W	S024S022W09	COr

WATER BODY NUMBER / NAME	MAP SHEET	LAT.	LONG.	PLSS	SPECIES
252-34-10020-2072	AFOGNAK A-3	58.10678 N	152.89832 W	S024S022W09	COr
	AFOGNAK A-3	58.10694 N	152.89803 W	S024S022W09	COr
252-34-10020-2076	AFOGNAK A-3	58.10727 N	152.89952 W	S024S022W09	COr
	AFOGNAK A-3	58.11175 N	152.89383 W	S024S022W09	COr
252-34-10020-2079	AFOGNAK A-3	58.10306 N	152.91162 W	S024S022W17	COr
	AFOGNAK A-3	58.09245 N	152.91556 W	S024S022W17	COr
252-34-10020-2079-3020	AFOGNAK A-3	58.09954 N	152.91426 W	S024S022W17	COr
	AFOGNAK A-3	58.09927 N	152.91881 W	S024S022W17	COr
252-34-10020-2079-3020-4009	AFOGNAK A-3	58.09943 N	152.91616 W	S024S022W17	COr
	AFOGNAK A-3	58.09915 N	152.91649 W	S024S022W17	COr
252-34-10020-2079-3038	AFOGNAK A-3	58.09538 N	152.91425 W	S024S022W17	COr
	AFOGNAK A-3	58.09515 N	152.91434 W	S024S022W17	COr
252-34-10020-2079-3038-4010	AFOGNAK A-3	58.09514 N	152.91429 W	S024S022W17	COr
	AFOGNAK A-3	58.09505 N	152.91432 W	S024S022W17	COr
252-34-10020-2079-3039	AFOGNAK A-3	58.09514 N	152.91364 W	S024S022W17	COr
	AFOGNAK A-3	58.09375 N	152.90914 W	S024S022W17	COr
252-34-10020-2079-3039-4020	AFOGNAK A-3	58.09448 N	152.91075 W	S024S022W17	COr
	AFOGNAK A-3	58.09434 N	152.91100 W	S024S022W17	COr
252-34-10020-2079-3040	AFOGNAK A-3	58.09503 N	152.91364 W	S024S022W17	COr
	AFOGNAK A-3	58.09501 N	152.91426 W	S024S022W17	COr
252-34-10020-2079-3049	AFOGNAK A-3	58.09377 N	152.91432 W	S024S022W17	COr
	AFOGNAK A-3	58.09323 N	152.91295 W	S024S022W17	COr
252-34-10020-2082	AFOGNAK A-3	58.11085 N	152.91193 W	S024S022W08	COr
	AFOGNAK A-3	58.11245 N	152.91071 W	S024S022W08	COr
252-34-10020-2086	AFOGNAK A-3	58.11134 N	152.92047 W	S024S022W08	COr
	AFOGNAK A-3	58.11105 N	152.91779 W	S024S022W08	COr
252-34-10020-2087	AFOGNAK A-3	58.10640 N	152.92774 W	S024S022W08	COr
	AFOGNAK A-3	58.10493 N	152.93395 W	S024S022W07	COr
252-34-10020-2087-3006	AFOGNAK A-3	58.10588 N	152.93016 W	S024S022W07	COr
	AFOGNAK A-3	58.10717 N	152.92977 W	S024S022W07	COr
252-34-10020-2087-3011	AFOGNAK A-3	58.10549 N	152.93170 W	S024S022W07	COr
	AFOGNAK A-3	58.10396 N	152.93189 W	S024S022W07	COr
252-34-10020-2088	AFOGNAK A-3	58.11535 N	152.92284 W	S024S022W08	COr
	AFOGNAK A-3	58.11465 N	152.91567 W	S024S022W08	COr

WATER BODY NUMBER / NAME	MAP SHEET	LAT.	LONG.	PLSS	SPECIES
252-34-10020-2092	AFOGNAK A-3	58.11621 N	152.92377 W	S024S022W08	COr
	AFOGNAK A-3	58.11760 N	152.92357 W	S024S022W08	COr
252-34-10020-2097	AFOGNAK A-3	58.11384 N	152.94449 W	S024S022W07	COs,Ss
	AFOGNAK A-3	58.08480 N	152.98279 W	S024S023W24	COp
252-34-10020-2100	AFOGNAK A-3	58.11971 N	152.93289 W	S024S022W06	COr
	AFOGNAK A-3	58.12150 N	152.92184 W	S024S022W05	COr
252-34-10020-2102	AFOGNAK A-3	58.12031 N	152.93457 W	S024S022W06	COr
	AFOGNAK A-3	58.12556 N	152.92903 W	S024S022W05	COr
252-34-10020-2102-3009	AFOGNAK A-3	58.12463 N	152.93220 W	S024S022W06	COr
	AFOGNAK A-3	58.12491 N	152.93220 W	S024S022W06	COr
252-34-10020-2102-3011	AFOGNAK A-3	58.12464 N	152.93164 W	S024S022W06	COr
	AFOGNAK A-3	58.12492 N	152.93166 W	S024S022W06	COr
252-34-10020-2104	AFOGNAK A-3	58.12013 N	152.93741 W	S024S022W06	COr
	AFOGNAK A-3	58.12745 N	152.93997 W	S024S022W06	COr
252-34-10020-2111	AFOGNAK A-3	58.11589 N	152.95668 W	S024S023W12	COr
	AFOGNAK A-3	58.11238 N	152.95760 W	S024S023W12	COr
252-34-10020-2120	AFOGNAK A-3	58.12374 N	152.95462 W	S024S022W06	COr
	AFOGNAK A-3	58.12296 N	152.95053 W	S024S022W06	COr
252-34-10020-2120-3003	AFOGNAK A-3	58.12379 N	152.95265 W	S024S022W06	COr
	AFOGNAK A-3	58.12424 N	152.95047 W	S024S022W06	COr
252-34-10020-2127	AFOGNAK A-3	58.12266 N	152.96837 W	S024S023W01	COr
	AFOGNAK A-3	58.10211 N	152.95812 W	S024S023W13	COr
252-34-10020-2127-3005	AFOGNAK A-3	58.12139 N	152.96783 W	S024S023W01	COr
	AFOGNAK A-3	58.12021 N	152.96759 W	S024S023W01	COr
252-34-10020-2127-3020	AFOGNAK A-3	58.11896 N	152.97322 W	S024S023W01	COr
	AFOGNAK A-3	58.11886 N	152.97327 W	S024S023W01	COr
252-34-10020-2127-3028	AFOGNAK A-3	58.11748 N	152.97009 W	S024S023W12	COr
	AFOGNAK A-3	58.11725 N	152.96997 W	S024S023W12	COr
252-34-10020-2127-3032	AFOGNAK A-3	58.11713 N	152.96826 W	S024S023W12	COr
	AFOGNAK A-3	58.11665 N	152.96889 W	S024S023W12	COr
252-34-10020-2127-3036	AFOGNAK A-3	58.11670 N	152.96747 W	S024S023W12	COr
	AFOGNAK A-3	58.11666 N	152.96840 W	S024S023W12	COr
252-34-10020-2127-3040	AFOGNAK A-3	58.11615 N	152.96718 W	S024S023W12	COr
	AFOGNAK A-3	58.11607 N	152.96826 W	S024S023W12	COr

WATER BODY NUMBER / NAME	MAP SHEET	LAT.	LONG.	PLSS	SPECIES
252-34-10020-2127-3056	AFOGNAK A-3	58.11326 N	152.96637 W	S024S023W12	COr
	AFOGNAK A-3	58.11321 N	152.96662 W	S024S023W12	COr
252-34-10020-2127-3060	AFOGNAK A-3	58.11308 N	152.96581 W	S024S023W12	COr
	AFOGNAK A-3	58.11298 N	152.96593 W	S024S023W12	COr
252-34-10020-2127-3070	AFOGNAK A-3	58.11074 N	152.96285 W	S024S023W12	COr
	AFOGNAK A-3	58.11071 N	152.96378 W	S024S023W12	COr
252-34-10020-2127-3074	AFOGNAK A-3	58.10985 N	152.96172 W	S024S023W12	COr
	AFOGNAK A-3	58.10976 N	152.96187 W	S024S023W12	COr
252-34-10020-2127-3078	AFOGNAK A-3	58.10949 N	152.96102 W	S024S023W12	COr
	AFOGNAK A-3	58.10946 N	152.96111 W	S024S023W12	COr
252-34-10020-2127-3086	AFOGNAK A-3	58.10777 N	152.95911 W	S024S023W12	COr
	AFOGNAK A-3	58.10734 N	152.95976 W	S024S023W12	COr
252-34-10020-2137	AFOGNAK A-3	58.12527 N	152.97189 W	S024S023W01	COr
	AFOGNAK A-3	58.12518 N	152.97466 W	S024S023W01	COr
252-34-10020-2148	AFOGNAK A-3	58.13415 N	152.97641 W	S023S023W36	COr
	AFOGNAK A-3	58.13388 N	152.95757 W	S023S023W36	COr
252-34-10020-2148-3021	AFOGNAK A-3	58.13784 N	152.97493 W	S023S023W36	COr
	AFOGNAK A-3	58.14145 N	152.97162 W	S023S023W36	COr
252-34-10020-2148-3021-4030	AFOGNAK A-3	58.14118 N	152.97295 W	S023S023W36	COr
	AFOGNAK A-3	58.14063 N	152.97290 W	S023S023W36	COr
252-34-10020-2148-3021-4030-5005	AFOGNAK A-3	58.14073 N	152.97279 W	S023S023W36	COr
	AFOGNAK A-3	58.14066 N	152.97250 W	S023S023W36	COr
252-34-10020-2148-3027	AFOGNAK A-3	58.13762 N	152.97240 W	S023S023W36	COr
	AFOGNAK A-3	58.13774 N	152.97195 W	S023S023W36	COr
252-34-10020-2148-3031	AFOGNAK A-3	58.13684 N	152.97078 W	S023S023W36	COr
	AFOGNAK A-3	58.13714 N	152.97049 W	S023S023W36	COr
252-34-10020-2148-3041	AFOGNAK A-3	58.13508 N	152.96132 W	S023S023W36	COr
	AFOGNAK A-3	58.13527 N	152.95782 W	S023S023W36	COr
252-34-10020-2149	AFOGNAK A-3	58.13340 N	152.98706 W	S023S023W35	COr
	AFOGNAK A-3	58.13031 N	152.98929 W	S024S023W02	COr
252-34-10020-2149-3006	AFOGNAK A-3	58.13297 N	152.99179 W	S023S023W35	COr
	AFOGNAK A-3	58.13434 N	152.99487 W	S023S023W35	COr
252-34-10020-2150	AFOGNAK A-3	58.13438 N	152.98294 W	S023S023W36	COr
	AFOGNAK A-3	58.14647 N	152.98845 W	S023S023W35	COr

WATER BODY NUMBER / NAME	MAP SHEET	LAT.	LONG.	PLSS	SPECIES
252-34-10020-2150-3005	AFOGNAK A-3	58.13621 N	152.98672 W	S023S023W35	COr
	AFOGNAK A-3	58.13621 N	152.98698 W	S023S023W35	COr
252-34-10020-2150-3018	AFOGNAK A-3	58.14219 N	152.98566 W	S023S023W35	COr
	AFOGNAK A-3	58.14325 N	152.97856 W	S023S023W36	COr
252-34-10020-2150-3019	AFOGNAK A-3	58.14203 N	152.98598 W	S023S023W35	COr
	AFOGNAK A-3	58.14191 N	152.98607 W	S023S023W35	COr
252-34-10020-2150-3028	AFOGNAK A-3	58.14542 N	152.98759 W	S023S023W35	COr
	AFOGNAK A-3	58.15262 N	152.98207 W	S023S023W25	COr
252-34-10020-2150-3028-4020	AFOGNAK A-3	58.14889 N	152.98427 W	S023S023W26	COr
	AFOGNAK A-3	58.14594 N	152.97620 W	S023S023W36	COr
252-34-10020-2150-3028-4020-5035	AFOGNAK A-3	58.14657 N	152.97650 W	S023S023W36	COr
	AFOGNAK A-3	58.14665 N	152.97531 W	S023S023W36	COr
252-34-10020-2150-3028-4024	AFOGNAK A-3	58.15010 N	152.98408 W	S023S023W26	COr
	AFOGNAK A-3	58.15004 N	152.98347 W	S023S023W25	COr
252-35-10020	KODIAK D-3	57.94256 N	152.96694 W	S026S023W11	CHsr,Ps
*Chernof Point Creek	KODIAK D-3	57.92705 N	152.93706 W	S026S023W13	Ps
252-35-10030	KODIAK D-3	57.97705 N	152.75053 W	S025S021W30	COsr
	KODIAK D-3	57.97835 N	152.74626 W	S025S021W30	COsr
252-36-10005	KODIAK D-3	57.88196 N	152.85419 W	S026S022W33	Ps
	KODIAK D-3	57.88096 N	152.86585 W	S026S022W33	Ps
252-36-10010	KODIAK D-3	57.86403 N	152.88260 W	S027S022W05	COs,Ps
	KODIAK D-3	57.86304 N	152.89428 W	S027S022W05	COs,Ps
252-36-10020	KODIAK D-3	57.85743 N	152.88657 W	S027S022W08	COs,Ps
	KODIAK D-3	57.84584 N	152.91709 W	S027S022W07	COs,Ps
252-36-10030	KODIAK D-3	57.81904 N	152.91542 W	S027S022W19	CHsr,COp,Ps,Ss,DVp,SHp
*Barbara Creek	KODIAK D-3	57.83436 N	152.97560 W	S027S023W14	COp,Sp
252-36-10030-0010	KODIAK D-3	57.81482 N	152.95390 W	S027S023W23	COp,Pp,Ss,DVp,SHp
252-36-10030-2009	KODIAK D-3	57.80991 N	152.95245 W	S027S023W26	COs,Sp
	KODIAK D-3	57.79530 N	152.95570 W	S027S023W35	COs,Sp
252-36-10030-2011	KODIAK D-3	57.81375 N	152.96098 W	S027S023W26	COs,Sp
	KODIAK D-3	57.79675 N	152.97285 W	S027S023W35	COs,Sp
252-36-10040	KODIAK D-3	57.77380 N	152.91642 W	S028S022W06	Ps
	KODIAK D-3	57.77639 N	152.92697 W	S028S023W01	Ps

WATER BODY NUMBER / NAME	MAP SHEET	LAT.	LONG.	PLSS	SPECIES
252-36-10044	KODIAK C-3	57.74737 N	152.89895 W	S028S022W18	CHp,Pp
	KODIAK C-3	57.74411 N	152.91153 W	S028S022W18	CHp,Pp
252-36-10045	KODIAK C-3	57.74041 N	152.88532 W	S028S022W20	Ps
	KODIAK C-3	57.73626 N	152.89260 W	S028S022W20	Ps
252-36-10049	KODIAK C-3	57.72689 N	152.87309 W	S028S022W29	CHs
	KODIAK C-3	57.71815 N	152.87301 W	S028S022W29	CHs
252-36-10050	KODIAK C-3	57.72595 N	152.86831 W	S028S022W29	CHs,COs,Ps,DVp
*Kizhuyak River	KODIAK C-3	57.68258 N	152.88824 W	S029S022W07	CHs,COs,Ps,DVp
252-36-10050-2005	KODIAK C-3	57.71444 N	152.86834 W	S028S022W29	CHs,COs,Ps
	KODIAK C-3	57.69365 N	152.81314 W	S029S022W04	CHs,COs,Ps
252-36-10050-2005-3020	KODIAK C-3	57.70040 N	152.83248 W	S028S022W34	Ps
	KODIAK C-3	57.68907 N	152.82628 W	S029S022W04	Pp
252-36-10054	KODIAK C-3	57.74109 N	152.84981 W	S028S022W21	Ps
	KODIAK C-3	57.73926 N	152.83751 W	S028S022W22	Ps
252-36-10060	KODIAK D-3	57.78232 N	152.85157 W	S028S022W04	Ps
	KODIAK D-3	57.77068 N	152.83138 W	S028S022W10	Ps
252-36-10080	KODIAK D-3	57.80438 N	152.85167 W	S027S022W28	Ps
	KODIAK D-3	57.80149 N	152.82779 W	S027S022W27	Ps
252-37-10003	KODIAK D-3	57.84311 N	152.76659 W	S027S022W13	Ps
	KODIAK D-3	57.82741 N	152.76855 W	S027S022W24	Ps
252-37-10003-2030	KODIAK D-3	57.83051 N	152.77078 W	S027S022W13	Ps
	KODIAK D-3	57.82974 N	152.77374 W	S027S022W13	Ps
252-37-10007	KODIAK D-3	57.82322 N	152.74786 W	S027S021W19	Ps
	KODIAK D-3	57.81645 N	152.75570 W	S027S021W19	Ps
252-37-10010	KODIAK D-3	57.81645 N	152.74050 W	S027S021W19	CHs,COs,Ps
Elbow Creek	KODIAK D-3	57.77981 N	152.69523 W	S028S021W04	CHs,COs,Ps
252-37-10010-2006	KODIAK D-3	57.80856 N	152.73783 W	S027S021W30	Pp
	KODIAK D-3	57.80214 N	152.74149 W	S027S021W30	Pp
252-38-10010	KODIAK D-2	57.84374 N	152.61958 W	S027S021W12	CHs,Ps
	KODIAK D-2	57.84311 N	152.60560 W	S027S021W13	CHs,Ps
252-38-10020	KODIAK D-2	57.84093 N	152.62664 W	S027S021W14	CHs,COs,Ps
Red Cloud River	KODIAK D-2	57.81063 N	152.63933 W	S027S021W26	CHs,Ps
252-38-10020-2051	KODIAK D-2	57.81656 N	152.62585 W	S027S021W23	Ps
	KODIAK D-2	57.81526 N	152.62170 W	S027S021W24	Ps

WATER BODY NUMBER / NAME	MAP SHEET	LAT.	LONG.	PLSS	SPECIES
252-38-10030	KODIAK D-2	57.84093 N	152.62915 W	S027S021W14	CHs,COs,Ps
	KODIAK D-2	57.83453 N	152.63136 W	S027S021W14	CHs,COs,Ps
252-38-10070	KODIAK D-2	57.86318 N	152.65463 W	S027S021W03	Ps
	KODIAK D-2	57.85936 N	152.65590 W	S027S021W03	Ps
252-38-10080	KODIAK D-3	57.86912 N	152.66975 W	S027S021W03	COr,Ps
	KODIAK D-3	57.86513 N	152.66711 W	S027S021W03	COr
252-38-10080-2006	KODIAK D-3	57.86833 N	152.67045 W	S027S021W03	COr
	KODIAK D-3	57.86756 N	152.67191 W	S027S021W03	COr
252-39-10005	KODIAK D-2	57.90500 N	152.58030 W	S026S020W19	CHsr,COsr,Ps
*Seredni Point Creek	KODIAK D-2	57.87593 N	152.59432 W	S026S020W31	Ps
252-39-10010	KODIAK D-2	57.89046 N	152.55765 W	S026S020W29	COs,Ps
	KODIAK D-2	57.86629 N	152.55442 W	S027S020W05	Ps
252-39-10012	KODIAK D-2	57.89810 N	152.55158 W	S026S020W29	COsr,Pp
*Hollie Creek	KODIAK D-2	57.89655 N	152.54778 W	S026S020W29	Pp
252-39-10020	KODIAK D-2	57.90343 N	152.52579 W	S026S020W21	CHsr,COs,Ps
*Otmeloi Point Creek	KODIAK D-2	57.87656 N	152.51463 W	S026S020W34	COp,Ps
252-39-10067	KODIAK D-2	57.94065 N	152.44965 W	S026S020W12	Ps
	KODIAK D-2	57.94288 N	152.45940 W	S026S020W12	Ps
252-39-10068	KODIAK D-2	57.94042 N	152.45093 W	S026S020W12	Ps
	KODIAK D-2	57.94065 N	152.45467 W	S026S020W12	Ps
252-39-10075	KODIAK D-2	57.93579 N	152.44549 W	S026S020W12	Pp
	KODIAK D-2	57.93480 N	152.44604 W	S026S020W12	Pp
253-11-10040	KODIAK D-5	57.85772 N	153.63592 W	S027S027W10	CHs,COs,Ps
California Creek	KODIAK D-6	57.86328 N	153.70244 W	S027S027W05	CHs,COs,Ps
253-12-10010	KODIAK C-5	57.61740 N	153.48939 W	S029S026W32	CHsr,COs,Ps
*South Arm Uganik	KODIAK C-5	57.59038 N	153.46421 W	S030S026W09	COs,Ps
253-12-10020	KODIAK C-5	57.69039 N	153.43154 W	S029S026W03	CHs,COp,Ps,Sp,DVp,SHs
Uganik River	KODIAK C-4	57.62537 N	153.30728 W	S029S025W33	COs,Pp,Ss,DVp
253-12-10020-0010	KODIAK C-4	57.65786 N	153.31616 W	S029S025W16	COp,Pp,Sp,DVp,SHs
Uganik Lake					
253-12-10020-2028	KODIAK C-4	57.64533 N	153.30183 W	S029S025W21	COs,Pp,Ss
	KODIAK C-4	57.63784 N	153.28989 W	S029S025W27	COs,Pp,Ss
253-31-10003	AFOGNAK A-4	58.06929 N	153.26618 W	S024S024W30	Ps
	AFOGNAK A-4	58.06879 N	153.26702 W	S024S024W30	Ps

WATER BODY NUMBER / NAME	MAP SHEET	LAT.	LONG.	PLSS	SPECIES
253-31-10006	AFOGNAK A-4	58.08555 N	153.28447 W	S024S025W24	Ps
	AFOGNAK A-4	58.08476 N	153.28590 W	S024S025W24	Ps
253-31-10010	AFOGNAK A-4	58.05532 N	153.22553 W	S024S024W33	COp,Ps
	AFOGNAK A-4	58.05190 N	153.20808 W	S024S024W33	Ps
253-31-10010-2003	AFOGNAK A-4	58.05634 N	153.22188 W	S024S024W33	COs,Ps
	AFOGNAK A-4	58.06388 N	153.19811 W	S024S024W27	COs,Ps
253-31-10020	KODIAK D-4	57.96780 N	153.28005 W	S025S025W35	COp,Ps
	KODIAK D-4	57.96767 N	153.24663 W	S025S025W36	COp,Ps
253-31-10030	KODIAK D-4	57.93349 N	153.19312 W	S026S024W08	COp,Ps,DVp
	KODIAK D-4	57.90613 N	153.08878 W	S026S024W24	COp,Ps,DVp
253-31-10030-0010	KODIAK D-4	57.91290 N	153.12029 W	S026S024W23	COp,Pp,DVp
253-31-10030-0020	KODIAK D-4	57.91206 N	153.10363 W	S026S024W24	COp,Pp,DVp
253-31-10030-0030	KODIAK D-4	57.90623 N	153.07945 W	S026S023W19	COp,Pp,DVp
253-31-10050	KODIAK D-4	57.89838 N	153.28200 W	S026S025W26	Ps
	KODIAK D-4	57.89550 N	153.29199 W	S026S025W26	Ps
253-31-10100	KODIAK D-5	57.92894 N	153.35027 W	S026S025W16	Ps
	KODIAK D-5	57.92049 N	153.36159 W	S026S025W17	Ps
253-31-10200	KODIAK D-5	57.96032 N	153.51306 W	S025S026W33	Ps
	KODIAK D-5	57.93700 N	153.47458 W	S026S026W10	Ps
253-31-10210	KODIAK D-5	57.86976 N	153.40533 W	S027S025W06	COs,Ps
	KODIAK D-5	57.87261 N	153.38093 W	S026S025W32	COs,Ps
253-32-10020	KODIAK D-4	57.86590 N	153.08921 W	S027S024W01	COp,Ps
	KODIAK D-4	57.86508 N	153.07955 W	S027S023W06	COp,Ps
253-32-10050	KODIAK D-4	57.82175 N	153.03959 W	S027S023W20	CHs,Ps,DVp
	KODIAK D-4	57.78881 N	153.02553 W	S027S023W33	CHs,Ps,DVp
253-33-10010	KODIAK C-4	57.70260 N	153.18130 W	S028S024W33	CHs,COsr,Ps
Terror River	KODIAK C-4	57.66624 N	153.06991 W	S029S024W13	COr,Ps
253-33-10010-2006	KODIAK C-4	57.69402 N	153.16479 W	S029S024W05	COr
Bear Creek	KODIAK C-4	57.68775 N	153.16308 W	S029S024W05	COr
253-33-10010-2006-0010	KODIAK C-4	57.68572 N	153.16205 W	S029S024W05	COr

WATER BODY NUMBER / NAME	MAP SHEET	LAT.	LONG.	PLSS	SPECIES
253-33-10010-2009	KODIAK C-4	57.68898 N	153.15444 W	S029S024W04	COr
	KODIAK C-4	57.68833 N	153.15314 W	S029S024W04	COr
253-33-10010-2010	KODIAK C-4	57.68809 N	153.15422 W	S029S024W04	COr
	KODIAK C-4	57.68632 N	153.15393 W	S029S024W04	COr
253-33-10010-2016	KODIAK C-4	57.66965 N	153.11858 W	S029S024W15	Ps
	KODIAK C-4	57.65669 N	153.11062 W	S029S024W15	Ps
253-33-10010-2017	KODIAK C-4	57.67130 N	153.11744 W	S029S024W10	COr
	KODIAK C-4	57.67301 N	153.11367 W	S029S024W10	COr
253-33-10020	KODIAK D-4	57.80955 N	153.17393 W	S027S024W28	CHs,Pp
	KODIAK D-4	57.79750 N	153.16809 W	S027S024W33	CHs,Pp
253-33-10030	KODIAK D-4	57.81695 N	153.17978 W	S027S024W21	CHs,Pp
	KODIAK D-4	57.80905 N	153.11761 W	S027S024W26	Pp
254-10-10010	KODIAK D-6	57.84101 N	153.86075 W	S027S028W17	CHs,COp,Ps,Sp,SHp
Little River	KODIAK D-5	57.78232 N	153.66573 W	S028S027W04	COs,Ps,Sp
254-10-10010-0010	KODIAK D-5	57.77289 N	153.65367 W	S028S027W04	COp,Ss
Little River Lake					
254-10-10010-2012	KODIAK D-6	57.80802 N	153.78846 W	S027S028W27	Ps
	KODIAK D-6	57.78758 N	153.79599 W	S027S028W34	Ps
254-10-10010-2016	KODIAK D-6	57.80599 N	153.77125 W	S027S028W26	Ps
	KODIAK D-6	57.78717 N	153.74707 W	S027S028W36	Ps
254-10-10010-2027	KODIAK D-6	57.81048 N	153.70310 W	S027S027W29	COs,Ps,Sp,SHp
	KODIAK D-6	57.81786 N	153.68104 W	S027S027W20	COs,Ps,Sp,SHp
254-10-10010-2028	KODIAK D-5	57.76505 N	153.64698 W	S028S027W10	Ss
	KODIAK D-5	57.75484 N	153.65292 W	S028S027W16	Ss
254-10-10010-2030	KODIAK D-5	57.76561 N	153.64143 W	S028S027W10	COs,Ss
	KODIAK D-5	57.75806 N	153.63420 W	S028S027W10	COs,Ss
254-10-10030	KODIAK D-6	57.77754 N	153.93393 W	S028S029W02	Ps
	KODIAK D-6	57.77392 N	153.89662 W	S028S029W01	Ps
254-10-10050	KODIAK C-6	57.72381 N	153.91631 W	S028S029W25	CHs,COs,Ps
	KODIAK C-6	57.73681 N	153.88320 W	S028S028W19	CHs,COs,Ps
254-10-10070	KODIAK C-6	57.53647 N	153.98619 W	S030S029W31	CHs,Ps
	KODIAK C-6	57.52756 N	153.98703 W	S030S029W31	CHs,Ps
254-10-10080	KARLUK C-1	57.52869 N	154.05019 W	S030S030W35	Ps
	KARLUK C-1	57.51618 N	154.04863 W	S031S030W02	Ps

WATER BODY NUMBER / NAME	MAP SHEET	LAT.	LONG.	PLSS	SPECIES
254-10-10100	KODIAK C-6	57.58716 N	153.98320 W	S030S029W08	Ps
	KODIAK C-6	57.58640 N	153.99347 W	S030S029W07	Ps
254-10-10120	KARLUK C-1	57.65625 N	154.16955 W	S029S030W18	Ps
	KARLUK C-1	57.64791 N	154.16552 W	S029S030W19	Ps
254-10-10120-2001	KARLUK C-1	57.65453 N	154.16593 W	S029S030W19	Ps
	KARLUK C-1	57.65119 N	154.15528 W	S029S030W19	Ps
254-20-10003	KODIAK B-6	57.36441 N	153.81881 W	S032S028W32	Ps
	KODIAK B-6	57.36126 N	153.82673 W	S032S028W31	Ps
254-20-10005	KODIAK B-6	57.35075 N	153.80296 W	S033S028W06	Ps
	KODIAK B-6	57.34739 N	153.81861 W	S033S029W01	Ps
254-20-10006	KODIAK B-6	57.33583 N	153.78863 W	S033S028W07	Ps
	KODIAK B-6	57.32872 N	153.80156 W	S033S028W07	Ps
254-20-10008	KODIAK B-6	57.31102 N	153.76486 W	S033S028W17	Ps
	KODIAK B-6	57.29876 N	153.77865 W	S033S028W20	Ps
254-20-10010	KODIAK B-6	57.29632 N	153.70937 W	S033S028W22	CHsr,Ps
*Uyak201 Creek	KODIAK B-6	57.27028 N	153.70072 W	S033S028W35	Ps
254-20-10020	KODIAK B-5	57.27508 N	153.62617 W	S033S027W31	CHs,COs,Ps,DVp
	KODIAK A-5	57.22974 N	153.57853 W	S034S027W16	CHs,Ps
254-20-10020-2009	KODIAK B-5	57.25713 N	153.61523 W	S034S027W05	CHs,Ps,DVp
	KODIAK B-5	57.25676 N	153.59182 W	S034S027W04	CHs,Ps,DVp
254-20-10020-2012	KODIAK A-5	57.24694 N	153.60644 W	S034S027W08	CHp,Pp
	KODIAK A-5	57.24618 N	153.61306 W	S034S027W08	CHp,Pp
254-20-10020-2017	KODIAK A-5	57.23739 N	153.58373 W	S034S027W09	CHs,Ps,DVp
	KODIAK A-5	57.23229 N	153.56161 W	S034S027W15	CHs,Ps,DVp
254-20-10025	KODIAK B-5	57.28376 N	153.62784 W	S033S027W30	COp,Pp
	KODIAK B-5	57.28551 N	153.61203 W	S033S027W29	COp,Pp
254-20-10030	KODIAK B-6	57.30406 N	153.67949 W	S033S028W23	CHs,COs,Ps,DVp
	KODIAK B-5	57.30185 N	153.53006 W	S033S027W23	Ps,DVp
254-20-10030-2013	KODIAK B-5	57.30738 N	153.60727 W	S033S027W20	Ps
	KODIAK B-5	57.32024 N	153.59518 W	S033S027W16	Ps
254-20-10040	KODIAK B-6	57.30792 N	153.70470 W	S033S028W22	COs,Ps
	KODIAK B-6	57.31874 N	153.70050 W	S033S028W14	COs,Ps
254-20-10050	KODIAK B-6	57.33629 N	153.74867 W	S033S028W09	Ps
	KODIAK B-6	57.33108 N	153.72597 W	S033S028W10	Ps

WATER BODY NUMBER / NAME	MAP SHEET	LAT.	LONG.	PLSS	SPECIES
254-20-10060	KODIAK B-6	57.35913 N	153.76786 W	S032S028W34	Ps
	KODIAK B-6	57.36251 N	153.75504 W	S032S028W34	Ps
254-20-10070	KODIAK B-6	57.39296 N	153.79447 W	S032S028W21	Ps
	KODIAK B-6	57.38386 N	153.76092 W	S032S028W22	Ps
254-20-10100	KODIAK C-6	57.51286 N	153.80363 W	S031S028W05	CHsr,COs,Ps
Browns Lagoon	KODIAK B-6	57.48409 N	153.75499 W	S031S028W15	COp,Ps
254-30-10010	KODIAK C-6	57.52806 N	153.69332 W	S030S028W36	CHs,COs,Ps,DVp
	KODIAK B-5	57.37976 N	153.50344 W	S032S026W30	Ps,DVp
254-30-10020	KODIAK C-6	57.54640 N	153.69039 W	S030S027W30	CHs,COs,Ps
	KODIAK C-5	57.55374 N	153.65273 W	S030S027W29	CHs,COs,Ps
254-40-10010	KODIAK C-5	57.59538 N	153.55592 W	S030S027W12	CHs,COs,Ps,Ssr,DVp
*Spiridon River	KODIAK B-5	57.47952 N	153.38672 W	S031S026W24	CHs,Ps,DVp
254-40-10010-2023	KODIAK C-5	57.54466 N	153.48412 W	S030S026W29	CHs,Pp
	KODIAK C-5	57.53422 N	153.38846 W	S030S026W36	CHs,Pp
254-40-10010-2037	KODIAK C-5	57.50672 N	153.42071 W	S031S026W11	CHs,Ps
	KODIAK C-5	57.51774 N	153.39542 W	S031S026W01	CHs,Ps
254-40-10010-2037-3007	KODIAK C-5	57.51499 N	153.40940 W	S031S026W02	CHs
	KODIAK C-5	57.51948 N	153.41309 W	S031S026W02	CHs
254-40-10010-2037-3007-0010	KODIAK C-5	57.52370 N	153.41505 W	S031S026W02	CHs
254-40-10020	KODIAK C-6	57.64804 N	153.81707 W	S029S028W20	CHs,Ps
	KODIAK C-6	57.63729 N	153.80093 W	S029S028W29	CHs,Ps
254-40-10050	KODIAK C-5	57.65937 N	153.63526 W	S029S027W16	COp,Pp,Ssr
*Telrod Cove	KODIAK C-5	57.66434 N	153.64208 W	S029S027W17	COp,Pp
255-10-10010	KARLUK C-2	57.57113 N	154.46478 W	S030S032W17	CHr,COr,Kp,Pp,Sr,DVp,SHp
Karluk River	KARLUK B-1	57.43989 N	154.10978 W	S031S030W33	CHsr,COsr,Ks,Ps,Ssr,DVp,SHp
255-10-10010-0010	KARLUK B-1	57.37287 N	154.04954 W	S032S030W26	COs,Pp,Ssr,DVp,SHp
Karluk Lake					
255-10-10010-2021	KARLUK B-1	57.48275 N	154.15255 W	S031S030W18	Ps,DVp
	KARLUK B-1	57.48329 N	154.09713 W	S031S030W16	Ps,DVp
255-10-10010-2025	KARLUK B-1	57.45945 N	154.16051 W	S031S030W30	Ps,Sp,DVp
	KARLUK B-1	57.45887 N	154.02840 W	S031S030W25	Ps,DVp
255-10-10010-2025-3007	KARLUK B-1	57.46201 N	154.05337 W	S031S030W26	Ps
	KARLUK B-1	57.46961 N	154.03817 W	S031S030W23	Ps

WATER BODY NUMBER / NAME	MAP SHEET	LAT.	LONG.	PLSS	SPECIES
255-10-10010-2029	KARLUK B-1	57.43320 N	154.07638 W	S032S030W03	COs,Ss
Moraine Creek	KODIAK B-6	57.42014 N	153.99096 W	S032S029W07	Ss
255-10-10010-2030	KARLUK B-1	57.41716 N	154.09798 W	S032S030W09	COs,Ss
	KARLUK B-1	57.40440 N	154.11573 W	S032S030W16	COs,Ss
255-10-10010-2033	KARLUK B-1	57.40355 N	154.04595 W	S032S030W14	COs,Ss
Cottonwood Creek	KODIAK B-6	57.40050 N	153.97949 W	S032S029W17	Ss
255-10-10010-2036	KARLUK B-1	57.38177 N	154.07340 W	S032S030W22	COs,Ss
	KARLUK B-1	57.36374 N	154.10180 W	S032S030W33	Ss
255-10-10010-2037	KARLUK B-1	57.37956 N	154.02554 W	S032S030W25	COs,Ss
Alder Creek	KODIAK B-6	57.38300 N	153.98046 W	S032S029W20	Ss
255-10-10010-2039	KODIAK B-6	57.35620 N	153.99815 W	S032S029W31	COs,Pp,Ss,DVp,SHs
Thumb River	KODIAK B-6	57.34960 N	153.96939 W	S033S030W01	COp,Pp,Sp,DVp
255-10-10010-2039-0010	KODIAK B-6	57.35259 N	153.98286 W	S032S029W32	COs,Pp,Ss,DVp,SHs
Thumb Lake					
255-10-10010-2039-3003	KODIAK B-6	57.34960 N	153.96939 W	S033S030W01	COp,Pp,Sp,DVp
North Fork Thumb River	KODIAK B-6	57.35910 N	153.93892 W	S032S029W33	COp,Pp,Sp,DVp
255-10-10010-2039-3004	KODIAK B-6	57.34960 N	153.96939 W	S033S030W01	COp,Pp,Sp,DVp
East Fork Thumb River	KODIAK B-6	57.33151 N	153.92892 W	S033S029W08	COp,Pp,Sp,DVp
255-10-10010-2040	KARLUK B-1	57.35889 N	154.06329 W	S032S030W35	COs,Ss
Halfway Creek	KARLUK B-1	57.34279 N	154.10822 W	S033S030W06	Ss
255-10-10010-2040-3003	KARLUK B-1	57.35383 N	154.07006 W	S032S030W34	COs,Ss
	KARLUK B-1	57.32981 N	154.08088 W	S033S030W08	Ss
255-10-10010-2048	KARLUK B-1	57.29904 N	154.04191 W	S033S030W22	COs,Ss
Meadow Creek	KARLUK B-1	57.27752 N	154.08967 W	S033S030W32	Ss
255-10-10010-2056	KARLUK B-1	57.27744 N	154.00824 W	S033S030W35	COs,Ss,DVp
Cascade Creek	KARLUK B-1	57.25105 N	154.02144 W	S034S030W10	COp,Ss,DVp
255-10-10010-2059	KODIAK B-6	57.27757 N	153.99727 W	S033S030W35	COs,Pp,Sr,SHp
O'Malley River	KODIAK B-6	57.27313 N	153.98677 W	S033S030W36	COs,Pp,Sr,SHp
255-10-10010-2059-0010	KODIAK B-6	57.26091 N	153.97649 W	S034S030W01	Ss
O'Malley Lake					
255-10-10010-2059-3003	KODIAK B-6	57.27746 N	153.99471 W	S033S030W35	COs,Ss
Canyon Creek	KODIAK B-6	57.29796 N	153.94332 W	S033S029W19	COp,Sp
255-10-10040	KARLUK C-2	57.62320 N	154.34546 W	S029S032W36	Ps
	KARLUK C-2	57.62104 N	154.33675 W	S029S032W36	Ps

WATER BODY NUMBER / NAME	MAP SHEET	LAT.	LONG.	PLSS	SPECIES
256-20-10010 Ayakulik River	KARLUK A-2 KARLUK B-2	57.19783 N 57.42303 N	154.53849 W 154.60526 W	S034S033W28 S032S033W08	CHp,COp,Kp,Pp,Sp,DVp,SHp Kp,DVp
256-20-10010-0020	KARLUK B-2	57.42234 N	154.60900 W	S032S033W08	Kp,DVp
256-20-10010-2010	KARLUK A-2 KARLUK A-1	57.23416 N 57.19687 N	154.40891 W 154.28371 W	S034S032W17 S034S031W30	Ps,Sp,DVp Ps,Sp,DVp
256-20-10010-2010-0010 Bare Lake	KARLUK A-1	57.19090 N	154.28202 W	S034S031W31	Ss,DVp
256-20-10010-2010-3004	KARLUK A-2 KARLUK A-2	57.22479 N 57.20021 N	154.39261 W 154.36157 W	S034S032W17 S034S032W27	Ps,Sp,DVp Ps,Sp,DVp
256-20-10010-2010-3006	KARLUK A-1 KARLUK A-1	57.21017 N 57.19691 N	154.31094 W 154.31933 W	S034S032W24 S034S032W26	Ps,Sp Ps,Sp
256-20-10010-2016	KARLUK B-2 KARLUK A-1	57.26053 N 57.22832 N	154.42728 W 154.21113 W	S034S032W06 S034S031W16	COs,Ps,Sp,DVp,SHs COs,DVp
256-20-10010-2016-0010 Red Lake	KARLUK A-1	57.24007 N	154.28396 W	S034S031W07	COp,Ss,DVp,SHr
256-20-10010-2016-3006	KARLUK B-2 KARLUK A-2	57.26864 N 57.24503 N	154.37352 W 154.34449 W	S033S032W33 S034S032W10	Ss Ss
256-20-10010-2016-3007	KARLUK B-1 KARLUK B-1	57.26475 N 57.29768 N	154.31767 W 154.25457 W	S034S032W02 S033S031W20	COs,Sp,DVp COp
256-20-10010-2016-3007-4004	KARLUK B-1 KARLUK B-1	57.27565 N 57.27365 N	154.30803 W 154.27790 W	S033S032W36 S033S031W31	COp COp
256-20-10010-2016-3007-4008	KARLUK B-1 KARLUK B-1	57.29857 N 57.29336 N	154.27992 W 154.26707 W	S033S031W19 S033S031W30	COp COp
256-20-10010-2016-3007-4009	KARLUK B-1 KARLUK B-1	57.30209 N 57.31007 N	154.26515 W 154.25491 W	S033S031W19 S033S031W17	Sp,DVp Sp,DVp
256-20-10010-2018	KARLUK B-2 KARLUK B-2	57.27745 N 57.29301 N	154.44039 W 154.39896 W	S033S032W31 S033S032W29	COs COs
256-20-10010-2022	KARLUK B-2 KARLUK B-2	57.28222 N 57.30607 N	154.44844 W 154.41756 W	S033S033W25 S033S032W20	COs COs
256-20-10010-2030	KARLUK B-2 KARLUK B-2	57.31839 N 57.33229 N	154.52278 W 154.42925 W	S033S033W15 S033S032W07	Ks Ks
256-20-10010-2030-3004	KARLUK B-2 KARLUK B-2	57.33167 N 57.32784 N	154.48486 W 154.45208 W	S033S033W11 S033S033W12	Ks Ks

WATER BODY NUMBER / NAME	MAP SHEET	LAT.	LONG.	PLSS	SPECIES
256-20-10010-2034	KARLUK B-2	57.33455 N	154.53154 W	S033S033W09	Ks
	KARLUK B-2	57.34010 N	154.46408 W	S033S033W01	Ks
256-20-10010-2035	KARLUK B-2	57.33625 N	154.53653 W	S033S033W09	Ks
	KARLUK B-2	57.34173 N	154.55541 W	S033S033W05	Ks
256-20-10010-2040	KARLUK B-2	57.35565 N	154.54600 W	S032S033W35	Ks
	KARLUK B-2	57.38263 N	154.53664 W	S032S033W23	Ks
256-20-10010-2040-3003	KARLUK B-2	57.36412 N	154.54799 W	S032S033W34	Ks
	KARLUK B-2	57.39151 N	154.55163 W	S032S033W22	Ks
256-20-10010-2051	KARLUK B-2	57.41955 N	154.59304 W	S032S033W09	Kp
	KARLUK B-2	57.41817 N	154.59820 W	S032S033W09	Kp
256-20-10010-2051-0010	KARLUK B-2	57.41845 N	154.60093 W	S032S033W08	Kp
256-20-10020	KARLUK B-2	57.27200 N	154.62311 W	S033S034W36	COp,Ps,Sp,DVp
Red River	KARLUK B-2	57.31626 N	154.61358 W	S033S034W13	COs,Ps,Ss,DVp
256-20-10020-0010	KARLUK B-2	57.31717 N	154.60542 W	S033S034W13	Ss,DVp
256-30-10010	KARLUK B-3	57.35400 N	154.74180 W	S032S034W33	CHsr,COsr,Psr,DVp
	KARLUK B-2	57.31087 N	154.66655 W	S033S034W15	CHsr,COsr,DVp
256-30-10010-2001	KARLUK B-3	57.35928 N	154.72152 W	S032S034W34	COr,Pr,DVp
	KARLUK B-3	57.37820 N	154.70719 W	S032S034W27	COr,Pr,DVp
256-30-10010-2003	KARLUK B-3	57.34139 N	154.69463 W	S033S034W04	CHs,COs,Ps,DVp
	KARLUK B-2	57.33991 N	154.65318 W	S033S034W02	CHs,COs,Ps,DVp
256-30-10020	KARLUK B-3	57.38464 N	154.70378 W	S032S034W23	Pp,DVp
	KARLUK B-2	57.41596 N	154.64939 W	S032S033W07	Ps,DVp
256-30-10020-0010	KARLUK B-3	57.39262 N	154.69621 W	S032S034W23	Pp,DVp
256-30-10020-2002	KARLUK B-3	57.39198 N	154.69284 W	S032S034W23	Ps
	KARLUK B-3	57.37419 N	154.68006 W	S032S034W26	Ps
256-30-10020-2005	KARLUK B-3	57.39837 N	154.67596 W	S032S034W13	Ps,DVp
	KARLUK B-3	57.41593 N	154.68449 W	S032S034W11	Ps,DVp
256-30-10020-2006	KARLUK B-3	57.39938 N	154.66714 W	S032S034W13	Ps,DVs
	KARLUK B-2	57.38499 N	154.64044 W	S032S033W19	Ps,DVs
256-30-10025	KARLUK B-2	57.45027 N	154.64310 W	S031S033W31	CHs,COsr,Ps,DVp
*Grant Lagoon	KARLUK B-2	57.42957 N	154.61831 W	S032S033W05	CHs,DVp

WATER BODY NUMBER / NAME	MAP SHEET	LAT.	LONG.	PLSS	SPECIES
256-30-10030	KARLUK B-2	57.45111 N	154.63992 W	S031S033W31	Ps
	KARLUK B-2	57.45346 N	154.60557 W	S031S033W29	Ps
256-30-10035	KARLUK B-2	57.45495 N	154.63583 W	S031S033W30	Ps
	KARLUK B-2	57.46473 N	154.61433 W	S031S033W29	Ps
256-40-10010	KARLUK C-2	57.54096 N	154.53009 W	S030S033W26	CHpr,COp,Pp,DVp,SHp
Sturgeon River	KARLUK B-1	57.45824 N	154.30080 W	S031S031W29	CHs,DVp
256-40-10010-2003	KARLUK C-2	57.52429 N	154.50510 W	S031S033W01	CHsr,Ps,DVp,SHp
	KARLUK C-2	57.53235 N	154.34951 W	S030S032W36	CHs,Ps,DVp
256-40-10010-2021	KARLUK B-2	57.45904 N	154.48647 W	S031S032W30	COs
	KARLUK B-2	57.46232 N	154.45302 W	S031S032W29	COs
256-40-10010-2021-3003	KARLUK B-2	57.46362 N	154.47537 W	S031S032W30	COs
	KARLUK B-2	57.47552 N	154.47147 W	S031S032W19	COs
256-40-10010-2021-3003-4001	KARLUK B-2	57.46630 N	154.47585 W	S031S032W30	COs
	KARLUK B-2	57.47400 N	154.48250 W	S031S032W19	COs
256-40-10010-2029	KARLUK B-2	57.43187 N	154.47528 W	S032S032W06	COs
	KARLUK B-2	57.42844 N	154.42035 W	S032S032W04	COs
256-40-10010-2033	KARLUK B-2	57.41693 N	154.45940 W	S032S032W08	COs
	KARLUK B-2	57.41801 N	154.42552 W	S032S032W09	COs
256-40-10010-2034	KARLUK B-2	57.41541 N	154.45906 W	S032S032W08	CHs,COs,Ps,DVp
	KARLUK B-2	57.36953 N	154.35924 W	S032S032W26	CHs,Ps,DVp
256-40-10010-2048	KARLUK B-1	57.44039 N	154.29473 W	S031S031W32	CHs,DVp,SHp
	KARLUK B-1	57.44914 N	154.26224 W	S031S031W33	CHs,DVp,SHp
257-10-10100	KARLUK A-2	57.01278 N	154.52078 W	S036S033W34	CHp,Pp
	KARLUK A-2	57.02050 N	154.47405 W	S036S033W26	Pp
257-20-10020	TRINITY ISLANDS D-1	56.96309 N	154.30948 W	S037S032W15	CHs,COsr,DVp
*Big Sukhoi	TRINITY ISLANDS D-1	56.99264 N	154.26702 W	S037S032W02	CHp,DVp
257-20-10020-2003	TRINITY ISLANDS D-1	56.97652 N	154.32178 W	S037S032W09	CHs,DVp
	TRINITY ISLANDS D-2	56.99639 N	154.36851 W	S037S032W05	CHp,DVp
257-20-10020-2003-3002	TRINITY ISLANDS D-2	56.98170 N	154.33372 W	S037S032W09	CHs
	TRINITY ISLANDS D-1	56.99722 N	154.33263 W	S037S032W04	CHs
257-20-10031	TRINITY ISLANDS D-1	56.95898 N	154.28502 W	S037S032W23	CHs,Ssr
*Little Sukhoi	TRINITY ISLANDS D-1	56.98144 N	154.25869 W	S037S032W12	CHs
257-20-10047	TRINITY ISLANDS D-1	56.94807 N	154.28032 W	S037S032W23	CHp
	TRINITY ISLANDS D-1	56.94282 N	154.23285 W	S037S031W30	CHp

WATER BODY NUMBER / NAME	MAP SHEET	LAT.	LONG.	PLSS	SPECIES
257-20-10398	TRINITY ISLANDS D-1	56.94119 N	154.25517 W	S037S032W25	Pp
	TRINITY ISLANDS D-1	56.94140 N	154.25122 W	S037S032W25	Pp
257-20-10410	TRINITY ISLANDS D-1	56.93888 N	154.21889 W	S037S031W30	Ps,Ss
	TRINITY ISLANDS D-1	56.95526 N	154.22121 W	S037S031W19	Ps,Ss
257-20-10410-0010	TRINITY ISLANDS D-1	56.95895 N	154.22452 W	S037S031W19	Pp,Ss
257-20-10411	TRINITY ISLANDS D-1	56.94083 N	154.21325 W	S037S031W29	CHs,COs,Ps
	TRINITY ISLANDS D-1	56.95366 N	154.18461 W	S037S031W21	CHs,COs,Ps
257-30-10005	KARLUK A-1	57.13738 N	154.11135 W	S035S030W18	Ps
	KARLUK A-1	57.14173 N	154.10799 W	S035S030W18	Ps
257-30-10010	KARLUK A-1	57.14650 N	154.14252 W	S035S031W13	CHs,Ps
	KARLUK A-1	57.15922 N	154.12035 W	S035S030W07	Ps
257-30-10010-2003	KARLUK A-1	57.15316 N	154.13545 W	S035S031W12	Ps
	KARLUK A-1	57.15917 N	154.13718 W	S035S031W12	Ps
257-30-10020	KARLUK A-1	57.16373 N	154.22788 W	S035S031W09	CHsr,COp,Ps,Ss,DVp,SHp
Akalura Creek	KARLUK A-1	57.21492 N	154.24340 W	S034S031W20	COs
257-30-10020-0010	KARLUK A-1	57.18563 N	154.22785 W	S034S031W33	COp,Ss,DVp,SHr
Akalura Lake					
257-30-10020-2005	KARLUK A-1	57.17915 N	154.25029 W	S034S031W32	Ss
	KARLUK A-1	57.16933 N	154.26795 W	S035S031W06	Ss
257-30-10020-2006	KARLUK A-1	57.18935 N	154.18094 W	S034S031W34	COs,Ss
	KARLUK A-1	57.18158 N	154.12394 W	S034S030W31	Ss
257-30-10020-2008	KARLUK A-1	57.20075 N	154.23928 W	S034S031W29	COs
	KARLUK A-1	57.20493 N	154.22642 W	S034S031W28	COs
257-30-10030	KARLUK A-2	57.14989 N	154.33834 W	S035S032W14	CHs,COsr,Ps,DVp
*Tundra Creek	KARLUK A-1	57.17651 N	154.31930 W	S035S032W02	CHs,Ps,DVp
257-30-10035	KARLUK A-2	57.14459 N	154.36771 W	S035S032W16	COp,Ps,Ss,DVp
	KARLUK A-2	57.16775 N	154.40912 W	S035S032W05	COs,Ss,DVp
257-30-10035-0010	KARLUK A-2	57.14590 N	154.36840 W	S035S032W16	COp,Pp,Ss,DVp
257-30-10035-0020	KARLUK A-2	57.15034 N	154.38008 W	S035S032W09	COp,Ss,DVp
257-30-10040	KARLUK A-2	57.05645 N	154.36102 W	S036S032W15	CHsr,COp,Pp,Sp,DVp,SHp
Olga Creek	KARLUK A-1	57.04927 N	154.24631 W	S036S031W17	COs,Ss,DVp,SHs

WATER BODY NUMBER / NAME	MAP SHEET	LAT.	LONG.	PLSS	SPECIES
257-30-10040-0010 South Olga Lakes	KARLUK A-1	57.05506 N	154.30341 W	S036S032W13	COp,Spr,DVp,SHpr
257-30-10040-0020 South Olga Lakes	KARLUK A-1	57.06227 N	154.20284 W	S036S031W15	COp,Spr,DVp,SHr
257-30-10040-2003	KARLUK A-1	57.05755 N	154.29985 W	S036S032W13	Ss
	KARLUK A-1	57.08192 N	154.27092 W	S036S031W06	Ss
257-30-10040-2006	KARLUK A-1	57.04562 N	154.23992 W	S036S031W20	Ss,DVp
	KARLUK A-1	57.02937 N	154.24183 W	S036S031W29	Ss,DVp
257-30-10040-2006-0010	KARLUK A-1	57.02560 N	154.24535 W	S036S031W29	Sr,DVp
257-30-10040-2007	KARLUK A-1	57.06840 N	154.21098 W	S036S031W09	COs,Ss
	KARLUK A-1	57.07788 N	154.24278 W	S036S031W05	Ss
257-30-10040-2007-3004	KARLUK A-1	57.07876 N	154.22684 W	S036S031W04	Ss
	KARLUK A-1	57.08964 N	154.23331 W	S036S031W05	Ss
257-30-10040-2011	KARLUK A-1	57.07142 N	154.15192 W	S036S031W12	COs,Ss
	KARLUK A-1	57.08535 N	154.13782 W	S036S031W01	Ss
257-40-10010	KARLUK A-1	57.06472 N	154.08668 W	S036S030W08	CHs,COs,Ps,DVp
	KARLUK A-1	57.07905 N	154.02174 W	S036S030W03	CHs,COs,Ps,DVp
257-40-10020 Horse Marine Stream	KODIAK A-6	57.12171 N	153.95151 W	S035S029W19	CHsr,COs,Ps,Ss,DVp
	KODIAK A-6	57.13755 N	153.87532 W	S035S029W15	Ss,DVp
257-40-10020-0010 Horse Marine Lake	KODIAK A-6	57.12199 N	153.91512 W	S035S029W21	COs,Ss,DVp
257-40-10028 *Talifson's Creek	KARLUK A-1	57.12534 N	154.02429 W	S035S030W22	CHp,COsr,Pp
	KODIAK A-6	57.15556 N	153.97514 W	S035S030W12	CHp,Pp
257-40-10030 Dog Salmon Creek	KARLUK A-1	57.12553 N	154.02879 W	S035S030W22	CHs,COs,Kp,Ps,Sp,DVp,SHs
	KARLUK B-1	57.34714 N	154.22218 W	S033S031W04	Ss,DVp
257-40-10030-0020 Fraser Lake	KARLUK B-1	57.27674 N	154.16037 W	S033S031W35	Ss,DVp
257-40-10030-2008	KARLUK A-1	57.19312 N	154.02495 W	S034S030W34	CHs,Ps
	KODIAK A-6	57.22000 N	153.93626 W	S034S029W20	CHs,Ps
257-40-10030-2008-3011	KODIAK A-6	57.20488 N	153.99885 W	S034S030W26	CHs,Ps
	KODIAK A-6	57.21506 N	153.98022 W	S034S030W24	CHs,Ps
257-40-10030-2008-3011-0010	KODIAK A-6	57.21646 N	153.97262 W	S034S030W24	CHs,Pp

WATER BODY NUMBER / NAME	MAP SHEET	LAT.	LONG.	PLSS	SPECIES
257-40-10030-2010	KARLUK A-1	57.19193 N	154.04087 W	S034S030W34	Ss
	KARLUK A-1	57.20934 N	154.02437 W	S034S030W22	Ss
257-40-10030-2010-3005	KARLUK A-1	57.20041 N	154.03456 W	S034S030W27	Ss
	KARLUK A-1	57.20839 N	154.03609 W	S034S030W22	Ss
257-40-10030-2013	KARLUK A-1	57.21040 N	154.10139 W	S034S030W19	Ss
	KARLUK A-1	57.20309 N	154.11115 W	S034S030W30	Ss
257-40-10030-2017	KARLUK A-1	57.23287 N	154.12616 W	S034S030W18	Ss
	KARLUK A-1	57.22411 N	154.18144 W	S034S031W15	Ss
257-40-10030-2020	KARLUK B-1	57.25437 N	154.12735 W	S034S031W01	Ss
	KARLUK B-1	57.25283 N	154.04748 W	S034S030W03	Ss
257-40-10030-2022	KARLUK B-1	57.27267 N	154.14370 W	S033S031W36	Ss
	KARLUK B-1	57.27854 N	154.13492 W	S033S031W36	Ss
257-40-10030-2023	KARLUK B-1	57.26959 N	154.16658 W	S033S031W35	Ss
	KARLUK B-1	57.26393 N	154.17905 W	S034S031W02	Ss
257-40-10030-2026	KARLUK B-1	57.29314 N	154.16580 W	S033S031W26	Ss
	KARLUK B-1	57.29485 N	154.15383 W	S033S031W23	Ss
257-40-10030-2029	KARLUK B-1	57.30481 N	154.20467 W	S033S031W22	Ss,DVp
	KARLUK B-1	57.26441 N	154.23780 W	S034S031W05	Ss,DVp
257-40-10030-2029-0010	KARLUK B-1	57.26897 N	154.23396 W	S033S031W32	Ss,DVp
257-40-10030-2029-0020	KARLUK B-1	57.26174 N	154.23814 W	S034S031W05	Ss,DVp
257-40-10030-2034	KARLUK B-1	57.33879 N	154.22580 W	S033S031W04	Ss,DVp
	KARLUK B-1	57.32143 N	154.11844 W	S033S030W18	Ss,DVp
257-40-10030-2035	KARLUK B-1	57.34714 N	154.22218 W	S033S031W04	Ss,DVp
	KARLUK B-1	57.36526 N	154.17160 W	S032S030W31	Ss,DVp
257-40-10050	KARLUK A-1	57.03164 N	154.15230 W	S036S031W25	Ps,Sp
	KARLUK A-1	57.03370 N	154.16234 W	S036S031W26	Ps,Sp
257-40-10060	TRINITY ISLANDS D-1	56.99457 N	154.18063 W	S037S031W04	Ps
	KARLUK A-1	57.00407 N	154.18384 W	S037S031W04	Ps
257-40-10070	TRINITY ISLANDS D-1	56.96505 N	154.15064 W	S037S031W15	Ps,DVp
	TRINITY ISLANDS D-1	56.97107 N	154.17235 W	S037S031W16	Ps,DVp
257-40-10080	KARLUK A-1	57.03374 N	154.09697 W	S036S030W29	Ps
	KARLUK A-1	57.03389 N	154.08402 W	S036S030W29	Ps

WATER BODY NUMBER / NAME	MAP SHEET	LAT.	LONG.	PLSS	SPECIES
257-40-10080-2008	KARLUK A-1	57.03413 N	154.09033 W	S036S030W29	Ps
	KARLUK A-1	57.03121 N	154.08670 W	S036S030W29	Ps
257-50-10010	KAGUYAK D-6	56.95588 N	153.96889 W	S037S030W23	Ps
	KAGUYAK D-6	56.98245 N	153.93934 W	S037S030W12	Ps
257-50-10010-2004	KAGUYAK D-6	56.96440 N	153.95918 W	S037S030W14	Ps
	KAGUYAK D-6	56.97100 N	153.94343 W	S037S030W13	Ps
257-50-10020	KODIAK A-6	57.15953 N	153.78866 W	S035S028W07	CHsr,COs,Ps,DVp
*Deadman River	KODIAK A-6	57.17467 N	153.67992 W	S035S028W02	Ps,DVp
257-50-10020-2005	KODIAK A-6	57.16219 N	153.79244 W	S035S028W07	COp
	KODIAK A-6	57.18040 N	153.78977 W	S034S028W31	COp
257-50-10020-2009	KODIAK A-6	57.17054 N	153.77159 W	S035S028W05	COp,Ps,DVp
	KODIAK A-6	57.20414 N	153.75507 W	S034S028W28	Ps,DVp
257-50-10020-2013	KODIAK A-6	57.17189 N	153.76706 W	S035S028W05	Ps
	KODIAK A-6	57.18532 N	153.75093 W	S034S028W33	Ps
257-50-10020-2021	KODIAK A-6	57.17897 N	153.69934 W	S034S028W35	Ps,DVp
	KODIAK A-6	57.18245 N	153.68189 W	S034S028W35	Ps,DVp
257-50-10029	KODIAK A-6	57.13957 N	153.74111 W	S035S028W16	CHs,Ps,DVp
	KODIAK A-6	57.14133 N	153.72615 W	S035S028W15	CHs,Ps,DVp
257-50-10030	KODIAK A-6	57.13831 N	153.74117 W	S035S028W16	CHsr,COsr,Ps,DVp
*Alpine Cove Creek	KODIAK A-6	57.14150 N	153.71126 W	S035S028W15	Ps,DVp
257-50-10030-2004	KODIAK A-6	57.13524 N	153.72814 W	S035S028W22	Ps
	KODIAK A-6	57.13130 N	153.72510 W	S035S028W22	Ps
257-50-10040	KODIAK A-6	57.11580 N	153.79813 W	S035S028W30	CHsr,Ps
*Hellen Creek	KODIAK A-6	57.10891 N	153.76672 W	S035S028W29	Ps
257-50-10040-2008	KODIAK A-6	57.10866 N	153.77738 W	S035S028W29	Ps
	KODIAK A-6	57.10443 N	153.77483 W	S035S028W32	Ps
257-60-10010	KAGUYAK D-6	56.99997 N	153.76408 W	S037S028W06	CHs,COsr,Ps,DVp
*NE Portage	KODIAK A-6	57.01228 N	153.71736 W	S036S028W34	CHs,Ps,DVp
257-60-10010-2005	KODIAK A-6	57.00456 N	153.74326 W	S037S028W06	CHp,Ps
	KODIAK A-6	57.01318 N	153.73750 W	S036S028W33	CHp,Ps
257-60-10030	KODIAK A-6	57.03834 N	153.85176 W	S036S029W23	CHs,COs,Psr,DVp
*Sulua Chum Creek	KODIAK A-6	57.05497 N	153.82761 W	S036S029W13	CHs,COs,DVp
257-60-10035	KAGUYAK D-6	56.97714 N	153.81120 W	S037S029W11	CHs,COsr,Ps
*East Portage Creek	KAGUYAK D-6	56.97814 N	153.75804 W	S037S028W07	CHs,Ps

WATER BODY NUMBER / NAME	MAP SHEET	LAT.	LONG.	PLSS	SPECIES
257-60-10038	KAGUYAK D-6	56.96232 N	153.82749 W	S037S029W15	CHp,Pp
	KAGUYAK D-6	56.96746 N	153.79474 W	S037S029W14	CHp,Pp
257-60-10040	KAGUYAK D-6	56.95923 N	153.83481 W	S037S029W22	Pp
	KAGUYAK D-6	56.94305 N	153.76929 W	S037S029W25	Ps
257-60-10040-2006	KAGUYAK D-6	56.93930 N	153.79066 W	S037S029W25	Ps
	KAGUYAK D-6	56.92908 N	153.79100 W	S037S029W36	Ps
257-60-10050	KAGUYAK D-6	56.92385 N	153.90447 W	S037S029W31	Pp
	KAGUYAK D-6	56.91729 N	153.84679 W	S038S029W03	Pp
257-60-10050-2004	KAGUYAK D-6	56.91884 N	153.88849 W	S037S029W32	Pp
	KAGUYAK D-6	56.89317 N	153.88793 W	S038S029W08	Pp
257-60-10200	KODIAK A-6	57.01493 N	153.82454 W	S036S029W36	CHp,Pp
	KODIAK A-6	57.02879 N	153.77254 W	S036S028W29	CHp,Pp
257-70-10010	TRINITY ISLANDS D-1	56.85441 N	154.01556 W	S038S030W28	CHsr,COsr,Ps,DVp
*Humpy River	KAGUYAK D-6	56.87913 N	153.84837 W	S038S029W16	Ps,DVp
257-70-10010-2002	TRINITY ISLANDS D-1	56.85167 N	154.01496 W	S038S030W28	Pp
	TRINITY ISLANDS D-1	56.84099 N	154.01649 W	S038S030W33	Pp
257-70-10010-2007	KAGUYAK D-6	56.87462 N	153.90288 W	S038S029W19	Ps
	KAGUYAK D-6	56.87863 N	153.89672 W	S038S029W17	Ps
257-70-10030	KAGUYAK D-6	56.88998 N	153.98003 W	S038S030W10	Pp
	KAGUYAK D-6	56.88662 N	153.93911 W	S038S030W13	Pp
257-83-10010	TRINITY ISLANDS D-5	55.90961 N	155.55671 W	S049S041W22	Pp
	TRINITY ISLANDS D-5	55.89952 N	155.61333 W	S049S041W29	Pp
257-83-10015	TRINITY ISLANDS D-5	55.87870 N	155.56938 W	S049S041W33	Pp
	TRINITY ISLANDS D-5	55.89263 N	155.61625 W	S049S041W29	Pp
257-83-10020	TRINITY ISLANDS D-5	55.86016 N	155.57733 W	S050S041W09	Pp
	TRINITY ISLANDS D-5	55.87181 N	155.63150 W	S050S041W06	Pp
257-83-10020-2001	TRINITY ISLANDS D-5	55.86704 N	155.60902 W	S050S041W05	Pp
	TRINITY ISLANDS D-5	55.86299 N	155.62987 W	S050S041W07	Pp
257-83-10040	TRINITY ISLANDS D-5	55.83668 N	155.56609 W	S050S041W15	Pp
	TRINITY ISLANDS D-5	55.80567 N	155.61608 W	S050S041W32	Pp
257-83-10040-2001	TRINITY ISLANDS D-5	55.82750 N	155.57905 W	S050S041W21	Pp
	TRINITY ISLANDS D-5	55.79622 N	155.57451 W	S050S041W33	Pp
257-83-10040-2001-3002	TRINITY ISLANDS D-5	55.81299 N	155.58463 W	S050S041W28	Pp
	TRINITY ISLANDS D-5	55.80364 N	155.59690 W	S050S041W32	Pp

WATER BODY NUMBER / NAME	MAP SHEET	LAT.	LONG.	PLSS	SPECIES
257-83-10050	TRINITY ISLANDS D-5	55.79175 N	155.71624 W	S050S042W34	Pp
	TRINITY ISLANDS D-5	55.81097 N	155.68623 W	S050S042W26	Pp
257-83-10050-2002	TRINITY ISLANDS D-5	55.79335 N	155.71270 W	S050S042W34	Pp
	TRINITY ISLANDS D-5	55.79014 N	155.69556 W	S051S042W03	Pp
257-83-10050-2004	TRINITY ISLANDS D-5	55.79731 N	155.71028 W	S050S042W34	Pp
	TRINITY ISLANDS D-5	55.79582 N	155.68019 W	S050S042W35	Pp
257-83-10060	TRINITY ISLANDS D-5	55.81343 N	155.72156 W	S050S042W28	Pp
	TRINITY ISLANDS D-5	55.84060 N	155.67230 W	S050S042W14	Pp
257-83-10060-2002	TRINITY ISLANDS D-5	55.82528 N	155.69617 W	S050S042W22	Pp
	TRINITY ISLANDS D-5	55.81640 N	155.67143 W	S050S042W26	Pp
257-83-10060-2004	TRINITY ISLANDS D-5	55.82851 N	155.69358 W	S050S042W23	Pp
	TRINITY ISLANDS D-5	55.82265 N	155.66498 W	S050S042W24	Pp
257-90-10002	TRINITY ISLANDS B-3 & C-3	56.40087 N	154.75722 W	S043S035W33	COr
	TRINITY ISLANDS B-3 & C-3	56.44016 N	154.74342 W	S043S035W21	COr
257-90-10002-0010	TRINITY ISLANDS B-3 & C-3	56.44033 N	154.74335 W	S043S035W21	COr
257-90-10002-2015	TRINITY ISLANDS B-3 & C-3	56.41252 N	154.75957 W	S043S035W33	COr
	TRINITY ISLANDS B-3 & C-3	56.43013 N	154.78249 W	S043S035W20	COr
257-90-10002-2015-0010	TRINITY ISLANDS B-3 & C-3	56.41505 N	154.76085 W	S043S035W28	COr
257-90-10002-2015-3028	TRINITY ISLANDS B-3 & C-3	56.42605 N	154.77944 W	S043S035W29	COr
	TRINITY ISLANDS B-3 & C-3	56.43231 N	154.77978 W	S043S035W20	COr
257-90-10002-2022	TRINITY ISLANDS B-3 & C-3	56.42293 N	154.74926 W	S043S035W28	COr
	TRINITY ISLANDS B-3 & C-3	56.42234 N	154.73753 W	S043S035W27	COr
257-90-10002-2022-0010	TRINITY ISLANDS B-3 & C-3	56.42117 N	154.73780 W	S043S035W27	COr
257-90-10002-2032	TRINITY ISLANDS B-3 & C-3	56.43188 N	154.74592 W	S043S035W21	COr
	TRINITY ISLANDS B-3 & C-3	56.42791 N	154.73548 W	S043S035W22	COr
257-90-10002-2032-0010	TRINITY ISLANDS B-3 & C-3	56.42616 N	154.73281 W	S043S035W27	COr
257-90-10002-2041	TRINITY ISLANDS B-3 & C-3	56.43776 N	154.74696 W	S043S035W21	COr
	TRINITY ISLANDS B-3 & C-3	56.44019 N	154.75632 W	S043S035W21	COr
257-90-10010	TRINITY ISLANDS B-3 & C-3	56.44172 N	154.67585 W	S043S035W24	CHp,COp,Ps
	TRINITY ISLANDS B-3 & C-3	56.49155 N	154.70077 W	S042S035W35	CHp,COp

WATER BODY NUMBER / NAME	MAP SHEET	LAT.	LONG.	PLSS	SPECIES
257-90-10010-2004	TRINITY ISLANDS B-3 & C-3	56.45217 N	154.70230 W	S043S035W14	CHp,COp
	TRINITY ISLANDS B-3 & C-3	56.47575 N	154.68199 W	S043S035W01	CHp,COp
257-90-10010-2005	TRINITY ISLANDS B-3 & C-3	56.45477 N	154.70818 W	S043S035W14	CHp,COp
	TRINITY ISLANDS B-3 & C-3	56.44483 N	154.74812 W	S043S035W16	CHp,COp
257-90-10010-2007	TRINITY ISLANDS B-3 & C-3	56.46353 N	154.73989 W	S043S035W10	CHp,COp
	TRINITY ISLANDS B-3 & C-3	56.45999 N	154.76604 W	S043S035W09	CHp,COp
257-90-10010-2007-3004	TRINITY ISLANDS B-3 & C-3	56.46415 N	154.74816 W	S043S035W09	CHp,COp
	TRINITY ISLANDS B-3 & C-3	56.46848 N	154.75581 W	S043S035W09	CHp,COp
257-90-10040	TRINITY ISLANDS B-2 & C-2	56.52066 N	154.51233 W	S042S034W24	COp
	TRINITY ISLANDS B-2 & C-2	56.49312 N	154.60434 W	S042S034W33	COp
257-90-10040-0010	TRINITY ISLANDS B-2 & C-2	56.51115 N	154.55033 W	S042S034W26	COp
257-90-10040-0020	TRINITY ISLANDS B-2 & C-2	56.50727 N	154.56615 W	S042S034W27	COp
257-90-10040-0030	TRINITY ISLANDS B-2 & C-2	56.50366 N	154.57864 W	S042S034W27	COp
257-90-10040-0040	TRINITY ISLANDS B-2 & C-2	56.50060 N	154.58809 W	S042S034W28	COp
257-90-10040-0050	TRINITY ISLANDS B-2 & C-2	56.49533 N	154.59810 W	S042S034W33	COp
257-90-10040-0060	TRINITY ISLANDS B-2 & C-2	56.49060 N	154.60893 W	S042S034W33	COp
257-90-10040-2030	TRINITY ISLANDS B-2 & C-2	56.49296 N	154.60852 W	S042S034W33	COp
	TRINITY ISLANDS B-2 & C-2	56.50210 N	154.62860 W	S042S034W29	COp
257-90-10040-2030-3006	TRINITY ISLANDS B-2 & C-2	56.49392 N	154.60997 W	S042S034W33	COp
	TRINITY ISLANDS B-2 & C-2	56.50131 N	154.60809 W	S042S034W28	COp
257-90-10060	TRINITY ISLANDS B-2 & C-2	56.53213 N	154.51215 W	S042S034W13	COr
	TRINITY ISLANDS B-2 & C-2	56.50275 N	154.59456 W	S042S034W28	COr
257-90-10060-0010	TRINITY ISLANDS B-2 & C-2	56.51338 N	154.57253 W	S042S034W27	COr
257-90-10060-0020	TRINITY ISLANDS B-2 & C-2	56.51033 N	154.57948 W	S042S034W27	COr
257-90-10060-2018	TRINITY ISLANDS B-2 & C-2	56.51162 N	154.58214 W	S042S034W27	COr
	TRINITY ISLANDS B-2 & C-2	56.50784 N	154.62004 W	S042S034W29	COr

WATER BODY NUMBER / NAME	MAP SHEET	LAT.	LONG.	PLSS	SPECIES
257-90-10060-2018-3010	TRINITY ISLANDS B-2 & C-2	56.51275 N	154.59146 W	S042S034W28	COr
	TRINITY ISLANDS B-2 & C-2	56.51654 N	154.59451 W	S042S034W21	COr
257-90-10070	TRINITY ISLANDS B-2 & C-2	56.53722 N	154.53138 W	S042S034W13	COs
	TRINITY ISLANDS B-2 & C-2	56.55170 N	154.59035 W	S042S034W09	COp
257-90-10070-2011	TRINITY ISLANDS B-2 & C-2	56.52853 N	154.56694 W	S042S034W15	COp
	TRINITY ISLANDS B-2 & C-2	56.52764 N	154.59101 W	S042S034W21	COp
257-90-10070-2011-3007	TRINITY ISLANDS B-2 & C-2	56.52377 N	154.57929 W	S042S034W22	COp
	TRINITY ISLANDS B-2 & C-2	56.51971 N	154.57852 W	S042S034W22	COp
257-90-10070-2017	TRINITY ISLANDS B-2 & C-2	56.53256 N	154.57166 W	S042S034W15	COp
	TRINITY ISLANDS B-2 & C-2	56.54216 N	154.58570 W	S042S034W15	COp
257-90-10070-2024	TRINITY ISLANDS B-2 & C-2	56.54049 N	154.56691 W	S042S034W15	COp
	TRINITY ISLANDS B-2 & C-2	56.54510 N	154.55933 W	S042S034W11	COp
257-90-10100	TRINITY ISLANDS B-2 & C-2	56.53317 N	154.36129 W	S042S033W13	CHp,COp,Pp
	TRINITY ISLANDS C-1	56.55261 N	154.21645 W	S042S032W12	CHp,Pp
257-90-10100-2008	TRINITY ISLANDS C-1	56.54710 N	154.29858 W	S042S032W09	CHp,Pp
	TRINITY ISLANDS C-1	56.53167 N	154.24183 W	S042S032W14	CHp,Pp
257-90-10100-2009	TRINITY ISLANDS C-1	56.55265 N	154.28392 W	S042S032W09	Pp
	TRINITY ISLANDS C-1	56.57951 N	154.25846 W	S041S032W34	Pp
257-90-10100-2011	TRINITY ISLANDS C-1	56.55465 N	154.27988 W	S042S032W09	CHp,Pp
	TRINITY ISLANDS C-1	56.57288 N	154.23467 W	S041S032W35	CHp,Pp
257-90-10152	TRINITY ISLANDS C-1	56.49946 N	154.26117 W	S042S032W34	Ps
	TRINITY ISLANDS C-1	56.50963 N	154.25266 W	S042S032W27	Ps
258-10-10010	KODIAK B-3	57.31125 N	152.75175 W	S033S022W15	CHs,Ps
	KODIAK B-3	57.32842 N	152.76571 W	S033S022W10	CHs,Ps
258-20-10010	KODIAK B-3	57.30476 N	152.84807 W	S033S022W19	CHs,Ps
	KODIAK B-3	57.32039 N	152.82282 W	S033S022W17	CHs,Ps
258-20-10010-2007	KODIAK B-3	57.31299 N	152.83413 W	S033S022W18	CHs,Ps
	KODIAK B-3	57.32163 N	152.83093 W	S033S022W18	CHs,Ps
258-20-10020	KODIAK B-3	57.35261 N	152.87644 W	S032S022W31	CHs,COs,Ps,DVp
	KODIAK B-3	57.35476 N	152.83175 W	S032S022W33	COs,DVp
258-20-10025	KODIAK B-3	57.35002 N	152.88719 W	S033S023W02	CHs,Ps
	KODIAK B-3	57.36143 N	152.88154 W	S032S022W31	CHs,Ps
258-20-10030	KODIAK B-3	57.34630 N	152.90098 W	S033S023W02	CHs,Ps
	KODIAK B-3	57.35782 N	152.89813 W	S032S023W36	CHs,Ps

WATER BODY NUMBER / NAME	MAP SHEET	LAT.	LONG.	PLSS	SPECIES
258-20-10040	KODIAK B-3	57.33894 N	152.97752 W	S033S023W05	CHs,COs,Ps,DVp
	KODIAK B-3	57.37705 N	152.93900 W	S032S023W26	Ps,DVp
258-20-10040-2009	KODIAK B-3	57.35557 N	152.96974 W	S032S023W33	Ps
	KODIAK B-3	57.36976 N	152.97596 W	S032S023W28	Ps
258-20-10050	KODIAK B-4	57.34143 N	153.00085 W	S033S023W06	CHs,COs,Ps,DVp
	KODIAK B-4	57.36310 N	153.01819 W	S032S023W32	CHs,COs,Ps,DVp
258-20-10054	KODIAK B-4	57.32927 N	153.05731 W	S033S024W11	CHp,Pp
	KODIAK B-4	57.33856 N	153.08222 W	S033S024W03	CHp,Pp
258-20-10056	KODIAK B-4	57.31733 N	153.08557 W	S033S024W15	CHp,Pp
	KODIAK B-4	57.32482 N	153.09551 W	S033S024W09	CHp,Pp
258-20-10060	KODIAK B-4	57.35746 N	153.15400 W	S032S024W33	CHs,COs,Ps
	KODIAK B-4	57.37616 N	153.15493 W	S032S024W28	CHs,COs,Ps
258-20-10069	KODIAK B-4	57.30946 N	153.19857 W	S033S025W13	CHs,COs,Ps,DVp
	KODIAK B-4	57.33497 N	153.24548 W	S033S025W10	CHs,Ps,DVp
258-20-10069-2002	KODIAK B-4	57.31266 N	153.20298 W	S033S025W14	CHs,COs,Ps,DVp
	KODIAK B-4	57.32095 N	153.21152 W	S033S025W14	CHs,COs,Ps,DVp
258-20-10069-2010	KODIAK B-4	57.32694 N	153.22869 W	S033S025W10	CHs,Ps
	KODIAK B-4	57.33370 N	153.21687 W	S033S025W11	CHs,Ps
258-20-10070	KODIAK B-4	57.30798 N	153.20150 W	S033S025W23	CHs,COsr,Ps
*West Kiliuda Creek	KODIAK B-4	57.32279 N	153.22694 W	S033S025W15	CHs,Ps
258-20-10073	KODIAK B-4	57.30314 N	153.18639 W	S033S025W24	CHs,COs,Ps
	KODIAK B-4	57.29283 N	153.19187 W	S033S025W25	CHs,COs,Ps
258-20-10080	KODIAK B-4	57.29295 N	153.11553 W	S033S024W28	CHs,COs,Ps
	KODIAK B-4	57.27870 N	153.12929 W	S033S024W32	CHs,COs,Ps
258-20-10110	KODIAK B-4	57.29346 N	153.06652 W	S033S024W26	CHs,COs,Ps
	KODIAK B-4	57.27350 N	153.08013 W	S033S024W34	CHs,COs,Ps
258-20-10120	KODIAK B-3	57.28335 N	152.99169 W	S033S023W30	CHp,COs,Pp,Ss
	KODIAK B-4	57.27850 N	153.00142 W	S033S023W31	CHp,COs,Pp,Ss
258-30-10010	KODIAK A-4	57.18325 N	153.22189 W	S034S025W35	CHs,Ps,DVp
	KODIAK A-4	57.16395 N	153.26374 W	S035S025W09	Ps,DVp
258-30-10010-2009	KODIAK A-4	57.16860 N	153.23740 W	S035S025W03	Ps
	KODIAK A-4	57.15769 N	153.24223 W	S035S025W10	Ps
258-30-10020	KODIAK A-4	57.13695 N	153.21664 W	S035S025W14	CHs,Ps
	KODIAK A-4	57.13833 N	153.23255 W	S035S025W15	CHs,Ps

WATER BODY NUMBER / NAME	MAP SHEET	LAT.	LONG.	PLSS	SPECIES
258-30-10022	KODIAK A-4	57.13946 N	153.20216 W	S035S025W14	CHsr,Psr
*Ranch Creek	KODIAK A-4	57.13868 N	153.20035 W	S035S025W14	CHsr,Psr
258-30-10023	KODIAK A-4	57.15847 N	153.15921 W	S035S024W07	Psr
*Fugitive Creek	KODIAK A-4	57.15819 N	153.15735 W	S035S024W07	Psr
258-30-10025	KODIAK A-4	57.14271 N	153.09381 W	S035S024W15	CHs,Ps
	KODIAK A-4	57.14376 N	153.09766 W	S035S024W16	CHs,Ps
258-30-10027	KODIAK A-3	57.16624 N	152.91942 W	S035S023W03	Ps
	KODIAK A-3	57.16222 N	152.92196 W	S035S023W10	Ps
258-30-10027-2002	KODIAK A-3	57.16581 N	152.92180 W	S035S023W03	Ps
	KODIAK A-3	57.16252 N	152.92314 W	S035S023W10	Ps
258-30-10027-2002-3006	KODIAK A-3	57.16320 N	152.92477 W	S035S023W10	Ps
	KODIAK A-3	57.16137 N	152.92746 W	S035S023W10	Ps
258-30-10030	KODIAK A-3	57.24264 N	152.97518 W	S034S023W08	Pp
	KODIAK B-3	57.25584 N	152.98539 W	S034S023W05	Pp
258-30-10040	KODIAK A-4	57.22893 N	153.02880 W	S034S024W13	CHs,Ps,DVp
	KODIAK A-4	57.24773 N	153.09293 W	S034S024W10	CHs,Ps,DVp
258-30-10040-2008	KODIAK A-4	57.23445 N	153.05611 W	S034S024W14	CHs,Ps
	KODIAK A-4	57.24921 N	153.05953 W	S034S024W11	CHs,Ps
258-30-10050	KODIAK A-4	57.21463 N	153.13539 W	S034S024W20	Ps,DVp
	KODIAK A-4	57.24765 N	153.13022 W	S034S024W08	Ps,DVp
258-30-10060	KODIAK A-4	57.21949 N	153.20725 W	S034S025W23	Ps,DVp
	KODIAK A-4	57.23773 N	153.22500 W	S034S025W11	Ps,DVp
258-30-10060-2004	KODIAK A-4	57.22730 N	153.20847 W	S034S025W14	Ps
	KODIAK A-4	57.23908 N	153.20188 W	S034S025W11	Ps
258-40-10008	KODIAK A-4	57.06794 N	153.21912 W	S036S025W11	Ps
	KODIAK A-4	57.06645 N	153.24748 W	S036S025W10	Ps
258-40-10010	KODIAK A-4	57.07777 N	153.21661 W	S036S025W02	CHs,Ps
	KODIAK A-4	57.08179 N	153.22958 W	S036S025W03	CHs,Ps
258-40-10012	KODIAK A-4	57.07859 N	153.21457 W	S036S025W02	CHs,COs,Ps,Sp,DVp
	KODIAK A-4	57.11350 N	153.19922 W	S035S025W25	CHs,COs,Ps,Ss,DVp
258-40-10012-0010	KODIAK A-4	57.10928 N	153.19684 W	S035S025W25	CHs,COs,Pp,Ss,DVp
258-40-10012-0020	KODIAK A-4	57.11776 N	153.19977 W	S035S025W25	CHs,COs,Pp,Ss,DVp

WATER BODY NUMBER / NAME	MAP SHEET	LAT.	LONG.	PLSS	SPECIES
258-40-10012-2031	KODIAK A-4	57.08927 N	153.19863 W	S036S025W01	COr
	KODIAK A-4	57.09588 N	153.17958 W	S035S025W36	COr
258-40-10012-2041	KODIAK A-4	57.09874 N	153.19640 W	S035S025W36	COr
	KODIAK A-4	57.09710 N	153.18239 W	S035S025W36	COr
258-40-10012-2041-0010	KODIAK A-4	57.09650 N	153.19140 W	S035S025W36	COr
258-40-10017	KODIAK A-4	57.13048 N	153.01212 W	S035S023W19	Pp
	KODIAK A-3	57.13219 N	152.98948 W	S035S023W19	Pp
258-40-10019	KODIAK A-4	57.13657 N	153.01511 W	S035S024W13	Ps
	KODIAK A-3	57.14750 N	152.97968 W	S035S023W17	Ps
258-40-10019-0010	KODIAK A-3	57.14560 N	152.97614 W	S035S023W17	Pp
258-40-10020	KODIAK A-4	57.13657 N	153.01511 W	S035S024W13	Ps
	KODIAK A-3	57.14265 N	152.99796 W	S035S023W18	Ps
258-51-10006	KODIAK A-4	57.03038 N	153.31912 W	S036S025W30	CHp
	KODIAK A-4	57.03033 N	153.31128 W	S036S025W30	CHp
258-51-10010	KODIAK A-4	57.04247 N	153.30080 W	S036S025W20	CHs,Ps,DVp
	KODIAK A-4	57.04170 N	153.26074 W	S036S025W21	CHs,Ps,DVp
258-51-10012	KODIAK A-4	57.04485 N	153.29944 W	S036S025W20	CHs,COsr,Ps,DVp
*Rolling Bay	KODIAK A-4	57.05941 N	153.28906 W	S036S025W17	CHs,Ps,DVp
258-51-10018	KODIAK A-4	57.09287 N	153.29548 W	S035S025W32	CHs
	KODIAK A-4	57.08811 N	153.28665 W	S036S025W05	CHs
258-51-10020	KODIAK A-4	57.10763 N	153.28041 W	S035S025W29	CHs,Ps
	KODIAK A-4	57.11569 N	153.24638 W	S035S025W27	Ps
258-51-10020-2005	KODIAK A-4	57.11034 N	153.26736 W	S035S025W28	Ps
	KODIAK A-4	57.12263 N	153.24871 W	S035S025W22	Ps
258-51-10024	KODIAK A-4	57.10332 N	153.29315 W	S035S025W32	CHs,Psr
*Natalia Cabin Creek	KODIAK A-4	57.10658 N	153.29324 W	S035S025W29	CHs
258-51-10030	KODIAK A-4	57.11415 N	153.33097 W	S035S025W30	CHs,Ps,DVp
	KODIAK A-4	57.14842 N	153.29253 W	S035S025W17	Ps,DVp
258-52-10010	KODIAK A-4	57.22745 N	153.25864 W	S034S025W16	CHs,COs,Ps,DVp
	KODIAK B-5	57.29887 N	153.33556 W	S033S026W24	CHp,COp,Pp
258-52-10010-2013	KODIAK A-4	57.24111 N	153.27120 W	S034S025W09	COr
	KODIAK A-4	57.23581 N	153.29639 W	S034S025W17	COr

WATER BODY NUMBER / NAME	MAP SHEET	LAT.	LONG.	PLSS	SPECIES
258-52-10010-2013-0010	KODIAK A-4	57.23482 N	153.29642 W	S034S025W17	COr
258-52-10010-2013-3011	KODIAK A-4	57.23583 N	153.29686 W	S034S025W17	COr
	KODIAK A-4	57.23488 N	153.30125 W	S034S025W17	COr
258-52-10010-2013-3011-0010	KODIAK A-4	57.23465 N	153.30110 W	S034S025W17	COr
258-52-10014	KODIAK A-4	57.22363 N	153.26333 W	S034S025W16	COr,Ppr
*Sculpin Creek	KODIAK A-4	57.22228 N	153.26968 W	S034S025W16	COr
258-52-10018	KODIAK A-4	57.21808 N	153.25923 W	S034S025W21	COr
	KODIAK A-4	57.21832 N	153.26259 W	S034S025W21	COr
258-52-10022	KODIAK A-4	57.20958 N	153.27724 W	S034S025W21	COp,DVp
	KODIAK A-4	57.21788 N	153.27645 W	S034S025W21	COpr,DVp
258-52-10022-2003	KODIAK A-4	57.21329 N	153.28008 W	S034S025W20	COr
	KODIAK A-4	57.21443 N	153.28210 W	S034S025W20	COr
258-52-10022-2005	KODIAK A-4	57.21396 N	153.27829 W	S034S025W21	COr
	KODIAK A-4	57.21450 N	153.27893 W	S034S025W21	COr
258-52-10022-2008	KODIAK A-4	57.21427 N	153.27603 W	S034S025W21	COpr,DVp
	KODIAK A-4	57.21454 N	153.27492 W	S034S025W21	COpr,DVp
258-52-10026	KODIAK A-4	57.21935 N	153.29155 W	S034S025W20	COr,CHp
*Kuingcuk Creek	KODIAK A-4	57.22211 N	153.29078 W	S034S025W20	COr
258-52-10026-2012	KODIAK A-4	57.22111 N	153.29040 W	S034S025W20	COr
	KODIAK A-4	57.22164 N	153.28940 W	S034S025W20	COr
258-52-10030	KODIAK A-4	57.21480 N	153.29889 W	S034S025W20	CHs,COs,Ps,DVp
	KODIAK A-4	57.23679 N	153.33116 W	S034S025W07	CHs,COs,Ps,DVp
258-52-10030-2004	KODIAK A-4	57.22308 N	153.30236 W	S034S025W17	CHs,COs,Ps
*Lagoon Creek Headwaters	KODIAK A-4	57.23148 N	153.30372 W	S034S025W17	CHs,COs,Ps
258-52-10040	KODIAK A-5	57.20232 N	153.39350 W	S034S026W27	CHs,COs,Ps,DVp
	KODIAK A-5	57.23775 N	153.42865 W	S034S026W09	CHs,Ps,DVp
258-52-10040-2002	KODIAK A-5	57.20384 N	153.39792 W	S034S026W27	CHs,COs,Ps
	KODIAK A-5	57.21548 N	153.39459 W	S034S026W22	CHs,COs,Ps
258-52-10040-2009	KODIAK A-5	57.21112 N	153.41729 W	S034S026W21	CHs,Ps,DVp
	KODIAK A-5	57.22561 N	153.43837 W	S034S026W16	CHs,Ps,DVp
258-52-10040-2018	KODIAK A-5	57.21141 N	153.41807 W	S034S026W21	CHs,Ps,DVp
	KODIAK A-5	57.23339 N	153.41303 W	S034S026W16	CHs,Ps

WATER BODY NUMBER / NAME	MAP SHEET	LAT.	LONG.	PLSS	SPECIES
258-53-10010	KODIAK A-5	57.17503 N	153.54472 W	S035S027W03	COs,Ps
	KODIAK A-5	57.17165 N	153.56874 W	S035S027W03	COs,Ps
258-53-10020	KODIAK A-5	57.15949 N	153.54537 W	S035S027W10	Ps
	KODIAK A-5	57.15068 N	153.56101 W	S035S027W10	Ps
258-53-10030	KODIAK A-5	57.17755 N	153.47632 W	S035S026W06	Ps
	KODIAK A-5	57.18521 N	153.46422 W	S034S026W32	Ps
258-54-10005	KODIAK A-5	57.09238 N	153.57888 W	S035S027W33	Ps,DVp
Avnulu Creek	KODIAK A-5	57.10991 N	153.56148 W	S035S027W27	Ps,DVp
258-54-10005-2003	KODIAK A-5	57.09566 N	153.57743 W	S035S027W33	Ps
	KODIAK A-5	57.10057 N	153.58619 W	S035S027W33	Ps
258-54-10010	KODIAK A-5	57.09094 N	153.66572 W	S036S028W01	Pp
	KODIAK A-5	57.09971 N	153.66099 W	S035S028W36	Pp
258-54-10012	KODIAK A-6	57.07473 N	153.67638 W	S036S028W12	CHs,COsr,Ps,DVp
*Kaiugnak Point	KODIAK A-6	57.08129 N	153.72227 W	S036S028W03	CHp,Ps,DVp
258-54-10020	KODIAK A-6	57.04888 N	153.76260 W	S036S028W17	CHsr,COsr,Ps,DVp
*Kaiugnak Lagoon	KODIAK A-6	57.06046 N	153.78450 W	S036S028W18	Ps,DVp
258-54-10020-2003	KODIAK A-6	57.04794 N	153.77101 W	S036S028W20	Ps
	KODIAK A-6	57.04316 N	153.77849 W	S036S028W20	Ps
258-54-10022	KODIAK A-6	57.05096 N	153.74008 W	S036S028W16	Ps
	KODIAK A-6	57.04233 N	153.74135 W	S036S028W21	Ps
258-55-10010	KAGUYAK D-5	56.95467 N	153.59761 W	S037S027W19	Pp
	KAGUYAK D-5	56.97589 N	153.64557 W	S037S028W14	Pp
258-55-10020	KAGUYAK D-5	56.99651 N	153.54528 W	S037S027W04	CHp,Pp
	KAGUYAK D-5	56.98424 N	153.59321 W	S037S027W07	CHp,Pp
258-55-10020-2025	KAGUYAK D-5	56.98240 N	153.57882 W	S037S027W08	CHp,Pp
	KAGUYAK D-5	56.97660 N	153.58326 W	S037S027W08	CHp,Pp
258-55-10040	KODIAK A-5	57.01828 N	153.63483 W	S036S027W31	Ps,DVp
	KODIAK A-6	57.02545 N	153.68784 W	S036S028W26	Ps,DVp
258-55-10045	KAGUYAK D-6	56.99965 N	153.68865 W	S037S028W03	CHs,Ps
	KODIAK A-6	57.00648 N	153.71116 W	S036S028W34	CHs,Ps
258-55-10050	KODIAK A-5	57.00972 N	153.60325 W	S036S027W32	Ps,DVp
	KAGUYAK D-5	56.99921 N	153.60689 W	S037S027W06	Ps,DVp
258-60-10010	KAGUYAK D-6	56.97375 N	153.68588 W	S037S028W15	CHsr,Ps
Japanese Bay	KAGUYAK D-5	56.99223 N	153.66278 W	S037S028W02	Ps

WATER BODY NUMBER / NAME	MAP SHEET	LAT.	LONG.	PLSS	SPECIES
258-60-10020	KAGUYAK D-6	56.89405 N	153.76716 W	S038S028W07	CHp,COp,Pp,DVp
	KAGUYAK D-6	56.93541 N	153.74734 W	S037S028W30	CHp,Pp,DVp
258-60-10020-2004	KAGUYAK D-6	56.91072 N	153.76081 W	S038S028W06	CHp,Pp,DVp
	KAGUYAK D-6	56.91809 N	153.72583 W	S038S028W05	CHp,Pp,DVp
258-60-10030	KAGUYAK D-6	56.88479 N	153.76741 W	S038S028W18	Pp
	KAGUYAK D-6	56.90448 N	153.79364 W	S038S029W01	Pp
258-60-10040	KAGUYAK D-6	56.87751 N	153.77136 W	S038S029W13	CHp,Pp
	KAGUYAK D-6	56.87942 N	153.79461 W	S038S029W14	CHp,Pp
258-70-10002	KAGUYAK D-6	56.84396 N	153.78646 W	S038S029W36	Ssr
	KAGUYAK D-6	56.85191 N	153.77872 W	S038S029W25	Ssr
258-70-10002-0010	KAGUYAK D-6	56.85449 N	153.77674 W	S038S029W25	Ssr
258-70-10003	KAGUYAK D-6	56.84831 N	153.80221 W	S038S029W26	Pp,Sp
	KAGUYAK D-6	56.84980 N	153.79842 W	S038S029W26	Pp,Sp
258-70-10003-0010	KAGUYAK D-6	56.84940 N	153.79426 W	S038S029W25	Pp,Sp
258-70-10005	KAGUYAK D-6	56.83997 N	153.82628 W	S038S029W34	Pp
	KAGUYAK D-6	56.85235 N	153.83838 W	S038S029W27	Pp
258-70-10010	KAGUYAK D-6	56.82802 N	153.84767 W	S039S029W04	Pp,DVp
	KAGUYAK D-6	56.83114 N	153.86785 W	S039S029W04	Pp,DVp
258-70-10010-0010	KAGUYAK D-6	56.83421 N	153.87092 W	S038S029W33	Pp,DVp
258-70-10024	KAGUYAK D-6	56.80767 N	153.86119 W	S039S029W09	Pp
	KAGUYAK D-6	56.81561 N	153.86913 W	S039S029W09	Pp
258-70-10040	KAGUYAK D-6	56.79194 N	153.89274 W	S039S029W17	CHsr,Ps,DVp
*Seven Rivers	KAGUYAK D-6	56.85004 N	153.90443 W	S038S029W30	Ps,DVp
258-70-10040-2003	KAGUYAK D-6	56.79587 N	153.89992 W	S039S029W18	Ps
	KAGUYAK D-6	56.79833 N	153.92819 W	S039S030W13	Ps
258-70-10040-2003-3003	KAGUYAK D-6	56.79167 N	153.91428 W	S039S029W18	Ps
	KAGUYAK D-6	56.78526 N	153.94349 W	S039S030W24	Ps
258-70-10050	KAGUYAK D-6	56.76292 N	153.93880 W	S039S030W25	Pp
	KAGUYAK D-6	56.78301 N	153.97796 W	S039S030W23	Pp
258-80-10010	TRINITY ISLANDS C-1	56.61227 N	154.22038 W	S041S032W24	Pp
	TRINITY ISLANDS C-1	56.59394 N	154.25204 W	S041S032W27	Pp

WATER BODY NUMBER / NAME	MAP SHEET	LAT.	LONG.	PLSS	SPECIES
258-80-10020	TRINITY ISLANDS C-1	56.60830 N	154.15389 W	S041S031W20	Pp
	TRINITY ISLANDS C-1	56.57784 N	154.19874 W	S041S032W36	Pp
258-80-10020-2002	TRINITY ISLANDS C-1	56.60720 N	154.16161 W	S041S031W20	Pp
	TRINITY ISLANDS C-1	56.58205 N	154.21105 W	S041S032W36	Pp
258-80-10020-2007	TRINITY ISLANDS C-1	56.58436 N	154.18707 W	S041S031W31	Pp
	TRINITY ISLANDS C-1	56.57547 N	154.17730 W	S041S031W31	Pp
258-80-10030	TRINITY ISLANDS C-1	56.60729 N	154.08221 W	S041S031W23	Pp
	TRINITY ISLANDS C-1	56.58777 N	154.14989 W	S041S031W29	Pp
258-80-10033	TRINITY ISLANDS C-1	56.57814 N	154.08844 W	S041S031W35	Pp
	TRINITY ISLANDS C-1	56.58402 N	154.09756 W	S041S031W34	Pp
258-80-10034	TRINITY ISLANDS C-1	56.57428 N	154.09398 W	S041S031W34	CHp,Pp
	TRINITY ISLANDS C-1	56.57645 N	154.11282 W	S041S031W34	CHp,Pp
258-80-10035	TRINITY ISLANDS C-1	56.55922 N	154.10022 W	S042S031W03	CHp,Pp
	TRINITY ISLANDS C-1	56.57613 N	154.13598 W	S041S031W33	CHp,Pp
258-80-10037	TRINITY ISLANDS C-1	56.52669 N	154.04287 W	S042S031W24	CHs,Ps
	TRINITY ISLANDS C-1	56.51944 N	154.03280 W	S042S030W19	CHs,Ps
258-80-10038	TRINITY ISLANDS C-1	56.53059 N	154.04926 W	S042S031W13	CHs
	TRINITY ISLANDS C-1	56.52095 N	154.05870 W	S042S031W24	CHs
258-80-10040	KAGUYAK C-6	56.55487 N	153.97823 W	S042S030W09	Ps
	KAGUYAK C-6	56.52883 N	153.99389 W	S042S030W17	Ps
258-80-10050	KAGUYAK C-6	56.54194 N	153.94446 W	S042S030W15	Ps
	KAGUYAK C-6	56.53503 N	153.96624 W	S042S030W16	Ps
258-80-10070	KAGUYAK C-6	56.51637 N	153.93995 W	S042S030W22	Ps
	KAGUYAK C-6	56.53321 N	153.94366 W	S042S030W15	Ps
258-80-10070-0010	KAGUYAK C-6	56.51739 N	153.94065 W	S042S030W22	Pp
258-80-10080	TRINITY ISLANDS C-1	56.51034 N	154.15104 W	S042S031W29	COp,Pp,Sp
	TRINITY ISLANDS C-1	56.54046 N	154.17028 W	S042S031W17	Pp
258-80-10080-2004	TRINITY ISLANDS C-1	56.52664 N	154.14869 W	S042S031W20	Sp
	TRINITY ISLANDS C-1	56.52874 N	154.14718 W	S042S031W17	Sp
258-80-10080-2004-0010 Mark Lake	TRINITY ISLANDS C-1	56.53365 N	154.14036 W	S042S031W16	Sp
258-80-10080-2014	TRINITY ISLANDS C-1	56.53629 N	154.15289 W	S042S031W17	COr
	TRINITY ISLANDS C-1	56.54421 N	154.14980 W	S042S031W08	COr

WATER BODY NUMBER / NAME	MAP SHEET	LAT.	LONG.	PLSS	SPECIES
258-80-10080-2014-0010	TRINITY ISLANDS C-1	56.53699 N	154.14982 W	S042S031W17	COr
258-80-10080-2014-3020	TRINITY ISLANDS C-1	56.53965 N	154.14732 W	S042S031W17	COr
	TRINITY ISLANDS C-1	56.54026 N	154.14260 W	S042S031W16	COr
258-80-10080-2014-3024	TRINITY ISLANDS C-1	56.53998 N	154.14674 W	S042S031W17	COr
	TRINITY ISLANDS C-1	56.54061 N	154.14324 W	S042S031W16	COr
258-80-10080-2014-3030	TRINITY ISLANDS C-1	56.54165 N	154.14659 W	S042S031W17	COr
	TRINITY ISLANDS C-1	56.54175 N	154.14612 W	S042S031W17	COr
258-80-10110	KAGUYAK C-6	56.74394 N	153.99197 W	S040S030W03	Ps
	KAGUYAK D-6	56.75156 N	153.99402 W	S039S030W34	Ps
258-80-10120	TRINITY ISLANDS D-1	56.75397 N	154.02012 W	S039S030W33	Ps
	TRINITY ISLANDS D-1	56.75959 N	154.00333 W	S039S030W34	Ps
258-80-10130	TRINITY ISLANDS D-1	56.76000 N	154.02818 W	S039S030W28	Ps
	TRINITY ISLANDS D-1	56.76409 N	154.02191 W	S039S030W28	Ps
258-80-10140	TRINITY ISLANDS D-1	56.76420 N	154.05314 W	S039S030W29	CHr,Pr,Sp,DVp
	TRINITY ISLANDS D-1	56.83338 N	154.01703 W	S038S030W33	CHs,Ps,Sp,DVp
258-80-10140-0010	TRINITY ISLANDS D-1	56.80254 N	154.03732 W	S039S030W17	CHpr,Ppr,Sp,DVp
258-80-10140-2006	TRINITY ISLANDS D-1	56.81184 N	154.02768 W	S039S030W09	CHs,Ps
	TRINITY ISLANDS D-1	56.81058 N	154.01004 W	S039S030W09	CHs,Ps
258-80-10140-2006-3001	TRINITY ISLANDS D-1	56.81159 N	154.02199 W	S039S030W09	CHs,Ps
	TRINITY ISLANDS D-1	56.81692 N	154.01204 W	S039S030W09	CHs,Ps
259-10-10010	KODIAK D-2	57.86965 N	152.45463 W	S027S020W01	Ps
	KODIAK D-2	57.85958 N	152.49127 W	S027S020W03	Ps
259-10-10015	KODIAK D-2	57.83877 N	152.44305 W	S027S020W13	CHp,COs,Kp,Ps
Monashka Creek	KODIAK D-2	57.84320 N	152.45796 W	S027S020W13	COs,Ps
259-10-10015-2001	KODIAK D-2	57.84061 N	152.44688 W	S027S020W13	CHp,COrs,Ksr,Ps
Virgina Creek	KODIAK D-2	57.82139 N	152.47665 W	S027S020W23	CHp,COs,Ps
259-10-10015-2001-3031	KODIAK D-2	57.83648 N	152.45606 W	S027S020W13	Ps,COr
	KODIAK D-2	57.83287 N	152.45686 W	S027S020W13	Ps
259-10-10015-2001-3050	KODIAK D-2	57.83486 N	152.46898 W	S027S020W14	COr
	KODIAK D-2	57.83413 N	152.47361 W	S027S020W14	COr
259-10-10015-2010	KODIAK D-2	57.84116 N	152.44530 W	S027S020W13	COp,Ps
	KODIAK D-2	57.84589 N	152.44853 W	S027S020W12	COr

WATER BODY NUMBER / NAME	MAP SHEET	LAT.	LONG.	PLSS	SPECIES
259-10-10015-2010-3020	KODIAK D-2	57.84152 N	152.43936 W	S027S020W13	COr
	KODIAK D-2	57.84235 N	152.43698 W	S027S020W13	COr
259-10-10015-2010-3040	KODIAK D-2	57.84459 N	152.44224 W	S027S020W12	COr
	KODIAK D-2	57.84486 N	152.44189 W	S027S020W12	COr
259-10-10015-2020	KODIAK D-2	57.84303 N	152.45107 W	S027S020W13	COr
	KODIAK D-2	57.84625 N	152.45298 W	S027S020W12	COr
259-10-10020	KODIAK D-2	57.81327 N	152.42537 W	S027S019W30	COs,Ps
Pillar Creek	KODIAK D-2	57.80316 N	152.43692 W	S027S020W25	COs,Ps
259-10-10024	KODIAK D-2	57.81827 N	152.40919 W	S027S019W20	COr
*Landfill Creek	KODIAK D-2	57.81543 N	152.40967 W	S027S019W19	COr
259-10-10026	KODIAK D-2	57.81908 N	152.40471 W	S027S019W20	COr
*Leachate Creek	KODIAK D-2	57.81650 N	152.40445 W	S027S019W20	COr
259-10-10035	KODIAK D-2	57.82145 N	152.35440 W	S027S019W22	COsr,DVp
	KODIAK D-2	57.80091 N	152.39898 W	S027S019W29	COr
259-10-10035-0010	KODIAK D-2	57.81815 N	152.36912 W	S027S019W21	COsr
Island Lake					
259-10-10035-0020	KODIAK D-2	57.81314 N	152.37385 W	S027S019W28	COsr
Dark Lake					
259-10-10035-0030	KODIAK D-2	57.80759 N	152.38023 W	S027S019W28	COsr
Beaver Lake					
259-10-10035-0040	KODIAK D-2	57.80115 N	152.38846 W	S027S019W29	COsr
259-10-10035-2201	KODIAK D-2	57.81630 N	152.36717 W	S027S019W21	COr
	KODIAK D-2	57.81613 N	152.36566 W	S027S019W21	COr
259-10-10035-2402	KODIAK D-2	57.80910 N	152.37961 W	S027S019W28	COr,DVp
	KODIAK D-2	57.80991 N	152.38139 W	S027S019W28	DVp
259-10-10035-2406	KODIAK D-2	57.80822 N	152.38059 W	S027S019W28	COr
	KODIAK D-2	57.80738 N	152.38329 W	S027S019W29	COr
259-10-10050	KODIAK D-2	57.89723 N	152.35641 W	S026S019W28	COp,Pp,Sp
	KODIAK D-2	57.89910 N	152.36595 W	S026S019W28	COp,Pp,Sp
259-10-10070	KODIAK D-2	57.91974 N	152.49339 W	S026S020W15	COp,Ps
	KODIAK D-2	57.92146 N	152.46063 W	S026S020W13	COpr
259-10-10070-2013	KODIAK D-2	57.92699 N	152.47967 W	S026S020W14	COp
	KODIAK D-2	57.92690 N	152.48149 W	S026S020W14	COp

WATER BODY NUMBER / NAME	MAP SHEET	LAT.	LONG.	PLSS	SPECIES
259-10-10070-2013-0010	KODIAK D-2	57.92816 N	152.48495 W	S026S020W14	COp
259-21-10090	KODIAK D-2	57.79942 N	152.36753 W	S027S019W33	COsr
	KODIAK D-2	57.79976 N	152.36629 W	S027S019W33	COsr
259-21-10090-0010 Mission Lake	KODIAK D-2	57.80119 N	152.36413 W	S027S019W28	COsr
259-21-10100	KODIAK D-2	57.79800 N	152.37281 W	S027S019W33	COp
	KODIAK D-2	57.79786 N	152.38107 W	S027S019W33	COp
259-21-10100-0010 Potatopatch Lake	KODIAK D-2	57.79870 N	152.37579 W	S027S019W33	COp
259-21-10100-0020	KODIAK D-2	57.79761 N	152.37986 W	S027S019W33	COp
259-21-10120 Buskin River	KODIAK D-2	57.75812 N	152.47837 W	S028S020W11	CHsr,COsr,Psr,Ssr,DVpr,SHsr
	KODIAK D-2	57.77388 N	152.59112 W	S028S020W06	COs,DVp
259-21-10120-0010 Buskin Lake	KODIAK D-2	57.77731 N	152.55164 W	S028S020W05	COs,Ss,DVp
259-21-10120-0910	KODIAK D-2	57.75484 N	152.48602 W	S028S020W14	CHr,COr,Pr,Sr,DVr,SHr
259-21-10120-2005 Devils Creek	KODIAK D-2	57.75569 N	152.50982 W	S028S020W15	Pr,DVp
	KODIAK C-2	57.73280 N	152.57184 W	S028S020W19	DVp
259-21-10120-2005-3012	KODIAK C-2	57.73862 N	152.55954 W	S028S020W20	DVp
	KODIAK C-2	57.74026 N	152.56686 W	S028S020W20	DVp
259-21-10120-2006	KODIAK D-2	57.75585 N	152.50825 W	S028S020W15	COs,Ss,DVp
	KODIAK D-2	57.76592 N	152.50033 W	S028S020W10	COs,Ss,DVp
259-21-10120-2006-0010 Louise, Lake	KODIAK D-2	57.76230 N	152.49830 W	S028S020W10	COs,Ss,DVp
259-21-10120-2006-0020 Catherine, Lake	KODIAK D-2	57.76897 N	152.49718 W	S028S020W10	COsr,Ss,DVp
259-21-10120-2006-3050	KODIAK D-2	57.76250 N	152.49070 W	S028S020W10	COpr
	KODIAK D-2	57.76769 N	152.48159 W	S028S020W11	COr
259-21-10120-2006-3050-0010 Genivieve Lake	KODIAK D-2	57.76694 N	152.48409 W	S028S020W11	COpr
259-21-10120-2006-3050-4020	KODIAK D-2	57.76310 N	152.48633 W	S028S020W11	COr
	KODIAK D-2	57.76341 N	152.48574 W	S028S020W11	COr

WATER BODY NUMBER / NAME	MAP SHEET	LAT.	LONG.	PLSS	SPECIES
259-21-10120-2006-3050-4050	KODIAK D-2	57.76737 N	152.48213 W	S028S020W11	COr
	KODIAK D-2	57.76794 N	152.47885 W	S028S020W11	COr
259-21-10120-2007	KODIAK D-2	57.75813 N	152.51652 W	S028S020W10	COp,Ps,DVp
	KODIAK D-2	57.75817 N	152.52609 W	S028S020W09	COp,Ps,DVp
259-21-10120-2007-3022	KODIAK D-2	57.75917 N	152.52180 W	S028S020W09	COr
	KODIAK D-2	57.76014 N	152.52506 W	S028S020W09	COr
259-21-10120-2007-3029	KODIAK D-2	57.75817 N	152.52609 W	S028S020W09	COp,Ps,DVp
	KODIAK D-2	57.75794 N	152.52777 W	S028S020W09	COp,Ps,DVp
259-21-10120-2007-3034	KODIAK D-2	57.75820 N	152.52604 W	S028S020W09	COr
	KODIAK D-2	57.75883 N	152.52739 W	S028S020W09	COr
259-21-10120-2010	KODIAK D-2	57.77132 N	152.51664 W	S028S020W03	COr,DVr
	KODIAK D-2	57.77185 N	152.51586 W	S028S020W03	COr,DVr
259-21-10120-2011	KODIAK D-2	57.76662 N	152.51868 W	S028S020W09	COs,Ps
Battery Creek	KODIAK D-2	57.76750 N	152.53848 W	S028S020W09	COs,Ps
259-21-10120-2011-3100	KODIAK D-2	57.77063 N	152.52587 W	S028S020W09	COr
	KODIAK D-2	57.77081 N	152.52706 W	S028S020W09	COr
259-21-10120-2011-3121	KODIAK D-2	57.76915 N	152.52894 W	S028S020W09	COr,Ps
	KODIAK D-2	57.76664 N	152.52949 W	S028S020W09	COr
259-21-10120-2012	KODIAK D-2	57.77451 N	152.52139 W	S028S020W04	COr,Pp
	KODIAK D-2	57.77664 N	152.51765 W	S028S020W04	COr
259-21-10120-2012-3021	KODIAK D-2	57.77533 N	152.52061 W	S028S020W04	COr,Pp
	KODIAK D-2	57.77745 N	152.51869 W	S028S020W04	Pp
259-21-10120-2014	KODIAK D-2	57.77633 N	152.52546 W	S028S020W04	COr,Ps,DVr
Bear Creek	KODIAK D-2	57.79117 N	152.52990 W	S027S020W33	Ps
259-21-10120-2015	KODIAK D-2	57.78125 N	152.54766 W	S028S020W05	COr
	KODIAK D-2	57.78274 N	152.54286 W	S028S020W04	COr
259-21-10120-2016	KODIAK D-2	57.78141 N	152.55040 W	S028S020W05	COr,DVr
	KODIAK D-2	57.78388 N	152.55105 W	S028S020W05	COr,DVr
259-21-10120-2018	KODIAK D-2	57.78166 N	152.55880 W	S028S020W05	COr,DVr
	KODIAK D-2	57.78507 N	152.56699 W	S028S020W05	DVr
259-21-10120-2020	KODIAK D-2	57.78083 N	152.56115 W	S028S020W05	COp,Pp,Ss,DVp
	KODIAK D-2	57.78566 N	152.58633 W	S028S020W06	Ss
259-21-10120-2020-3006	KODIAK D-2	57.78132 N	152.56343 W	S028S020W05	COr,Pps
	KODIAK D-2	57.78277 N	152.57571 W	S028S020W06	COr

WATER BODY NUMBER / NAME	MAP SHEET	LAT.	LONG.	PLSS	SPECIES
259-21-10120-2020-3015	KODIAK D-2	57.78500 N	152.58572 W	S028S020W06	COr,DVs
	KODIAK D-2	57.78602 N	152.59659 W	S027S020W31	DVs
259-21-10120-2024	KODIAK D-2	57.77961 N	152.56233 W	S028S020W05	COr,Ss
	KODIAK D-2	57.77860 N	152.56661 W	S028S020W05	COr,Ss
259-21-10120-2025	KODIAK D-2	57.77287 N	152.54824 W	S028S020W05	COr,DVr
	KODIAK D-2	57.77204 N	152.54745 W	S028S020W05	COr,DVr
259-21-10120-2028	KODIAK D-2	57.77749 N	152.56228 W	S028S020W05	COr,Ss
	KODIAK D-2	57.77620 N	152.57379 W	S028S020W06	COr
259-21-10120-2032	KODIAK D-2	57.77702 N	152.56157 W	S028S020W05	COsr,Ss,DVr
	KODIAK D-2	57.77669 N	152.56586 W	S028S020W05	COsr,Ss,DVr
259-22-10008	KODIAK C-2	57.71185 N	152.56314 W	S028S020W32	CHs,Ps
	KODIAK C-2	57.71313 N	152.56636 W	S028S020W32	CHs,Ps
259-22-10010	KODIAK C-2	57.70909 N	152.56785 W	S028S020W32	CHs,COs,Ps,DVp
Sargent Creek	KODIAK C-2	57.70758 N	152.63631 W	S028S021W35	CHs,COs,Ps,DVp
259-22-10010-2008	KODIAK C-2	57.71807 N	152.58661 W	S028S020W30	COs
	KODIAK C-2	57.73314 N	152.60586 W	S028S021W24	COs
259-22-10020	KODIAK C-2	57.70622 N	152.57078 W	S028S020W32	CHs,COsr,Ps,Sp,DVp
Russian Creek	KODIAK C-2	57.68921 N	152.65833 W	S029S021W04	CHs,Ps,DVp
259-22-10020-2006	KODIAK C-2	57.70630 N	152.57708 W	S028S020W31	COsr
	KODIAK C-2	57.71212 N	152.59186 W	S028S020W31	COsr
259-22-10020-2006-0010	KODIAK C-2	57.71035 N	152.58441 W	S028S020W31	COsr
Orbin, Lake					
259-22-10020-2006-3199	KODIAK C-2	57.70937 N	152.58806 W	S028S020W31	COr
	KODIAK C-2	57.70865 N	152.58793 W	S028S020W31	COr
259-22-10020-2006-3201	KODIAK C-2	57.70974 N	152.58800 W	S028S020W31	COp
	KODIAK C-2	57.70894 N	152.59130 W	S028S020W31	COr
259-22-10020-2010	KODIAK C-2	57.70288 N	152.58850 W	S028S020W31	CHs,COs,Ps,Ss,DVs
*Brechan's Channel	KODIAK C-2	57.69737 N	152.60180 W	S029S021W02	CHs,COs,Ps,Ss,DVs
259-22-10020-2021	KODIAK C-2	57.69649 N	152.60207 W	S029S021W02	COsr,Ps
	KODIAK C-2	57.69347 N	152.60285 W	S029S021W02	COsr,Ps
259-22-10022	KODIAK C-2	57.70429 N	152.57164 W	S028S020W31	CHs,COr,Ps
	KODIAK C-2	57.70396 N	152.57802 W	S028S020W31	CHs,COr,Ps
259-22-10026	KODIAK C-2	57.69868 N	152.56666 W	S029S020W06	CHs,COsr,Ps,DVp
Panamaroff Creek	KODIAK C-2	57.69463 N	152.59091 W	S029S021W01	Pp

WATER BODY NUMBER / NAME	MAP SHEET	LAT.	LONG.	PLSS	SPECIES
259-22-10026-2012	KODIAK C-2	57.69813 N	152.56775 W	S029S021W01	CHs,COr,Ps
	KODIAK C-2	57.70090 N	152.58081 W	S028S020W31	CHs,COr,Ps
259-22-10026-2021	KODIAK C-2	57.69317 N	152.57930 W	S029S021W01	COr
	KODIAK C-2	57.69138 N	152.58207 W	S029S021W01	COr
259-22-10026-2025	KODIAK C-2	57.69328 N	152.58285 W	S029S021W01	COsr,Ps,DVr
	KODIAK C-2	57.69267 N	152.58664 W	S029S021W01	COs,Ps
259-22-10026-2025-3006	KODIAK C-2	57.69313 N	152.58395 W	S029S021W01	COr,DVr
	KODIAK C-2	57.69299 N	152.58474 W	S029S021W01	COr,DVr
259-22-10026-2027	KODIAK C-2	57.69393 N	152.58448 W	S029S021W01	COr
	KODIAK C-2	57.69705 N	152.58400 W	S029S021W01	COr
259-22-10026-2035	KODIAK C-2	57.69418 N	152.58588 W	S029S021W01	COr
	KODIAK C-2	57.69367 N	152.58965 W	S029S021W01	COr
259-22-10030	KODIAK C-2	57.69759 N	152.55986 W	S029S020W06	CHs,COs,Ksr,Ps,Ssr,DVp
Salonie Creek	KODIAK C-2	57.65333 N	152.64051 W	S029S021W22	CHs,Ps,DVp
259-22-10030-2003	KODIAK C-2	57.69613 N	152.56045 W	S029S020W06	COr
	KODIAK C-2	57.67594 N	152.57202 W	S029S021W12	COr
259-22-10030-2003-3012	KODIAK C-2	57.68618 N	152.56120 W	S029S020W06	COr
	KODIAK C-2	57.68744 N	152.55670 W	S029S020W06	COr
259-22-10030-2003-3016	KODIAK C-2	57.68447 N	152.56230 W	S029S020W07	COr
	KODIAK C-2	57.68552 N	152.55922 W	S029S020W06	COr
259-22-10030-2003-3016-4008	KODIAK C-2	57.68496 N	152.56069 W	S029S020W06	COr
	KODIAK C-2	57.68482 N	152.56015 W	S029S020W06	COr
259-22-10030-2003-3018	KODIAK C-2	57.68422 N	152.56224 W	S029S020W07	COr
	KODIAK C-2	57.68380 N	152.56200 W	S029S020W07	COr
259-22-10030-2003-3020	KODIAK C-2	57.68346 N	152.56317 W	S029S020W07	COr
	KODIAK C-2	57.68281 N	152.56321 W	S029S020W07	COr
259-22-10030-2003-3020-4020	KODIAK C-2	57.68281 N	152.56321 W	S029S020W07	COr
	KODIAK C-2	57.68164 N	152.56379 W	S029S020W07	COr
259-22-10030-2003-3040	KODIAK C-2	57.67768 N	152.56990 W	S029S021W12	COr
	KODIAK C-2	57.67775 N	152.56988 W	S029S021W12	COr
259-22-10030-2009	KODIAK C-2	57.67527 N	152.57851 W	S029S021W12	COr
	KODIAK C-2	57.67529 N	152.57774 W	S029S021W12	COr
259-22-10030-2013	KODIAK C-2	57.67032 N	152.58124 W	S029S021W12	COr
	KODIAK C-2	57.65519 N	152.59422 W	S029S021W24	COr

WATER BODY NUMBER / NAME	MAP SHEET	LAT.	LONG.	PLSS	SPECIES
259-22-10030-2013-3007	KODIAK C-2	57.66531 N	152.58226 W	S029S021W13	COr
	KODIAK C-2	57.66102 N	152.58290 W	S029S021W13	COr
259-22-10032	KODIAK C-2	57.69551 N	152.55818 W	S029S020W06	COr,Pp
	KODIAK C-2	57.69050 N	152.55189 W	S029S020W06	COr
259-22-10032-0010	KODIAK C-2	57.69470 N	152.55420 W	S029S020W06	COr,Pp
259-22-10032-2041	KODIAK C-2	57.69139 N	152.55088 W	S029S020W06	COr
	KODIAK C-2	57.69099 N	152.55161 W	S029S020W06	COr
259-22-10047	KODIAK C-2	57.72256 N	152.47672 W	S028S020W26	COsr
	KODIAK C-2	57.70625 N	152.49531 W	S028S020W34	COr
259-22-10047-0010	KODIAK C-2	57.71236 N	152.48534 W	S028S020W35	COsr
259-22-10047-2025	KODIAK C-2	57.71256 N	152.48419 W	S028S020W35	COr
	KODIAK C-2	57.71166 N	152.48358 W	S028S020W35	COr
259-22-10047-2050	KODIAK C-2	57.70638 N	152.49528 W	S028S020W34	COr
	KODIAK C-2	57.70623 N	152.49573 W	S028S020W34	COr
259-23-10010	KODIAK C-2	57.64951 N	152.51275 W	S029S020W21	CHs,COs,Ps,DVp
American River	KODIAK C-3	57.60407 N	152.66692 W	S030S021W04	Ps
259-23-10010-2001	KODIAK C-2	57.64499 N	152.50714 W	S029S020W21	COp,Ps
	KODIAK C-2	57.63818 N	152.49367 W	S029S020W28	Ps
259-23-10010-2001-3001	KODIAK C-2	57.64393 N	152.49508 W	S029S020W21	COr
	KODIAK C-2	57.64027 N	152.48790 W	S029S020W27	COr
259-23-10010-2001-3001-4004	KODIAK C-2	57.64174 N	152.49090 W	S029S020W21	COr
	KODIAK C-2	57.64072 N	152.49159 W	S029S020W28	COr
259-23-10010-2003	KODIAK C-2	57.64464 N	152.51080 W	S029S020W21	CHp,Pp
	KODIAK C-2	57.63970 N	152.50178 W	S029S020W28	CHp,Pp
259-23-10010-2005	KODIAK C-2	57.64153 N	152.50938 W	S029S020W21	COs,Pp
	KODIAK C-2	57.62396 N	152.53899 W	S029S020W32	COs
259-23-10010-2005-3125	KODIAK C-2	57.63257 N	152.53446 W	S029S020W29	COr,Pp
	KODIAK C-2	57.63257 N	152.53624 W	S029S020W29	COr,Pp
259-23-10010-2005-3125-0010	KODIAK C-2	57.63260 N	152.53650 W	S029S020W29	COr,Pp
259-23-10010-2011	KODIAK C-2	57.62420 N	152.54710 W	S029S020W31	Pp
	KODIAK C-2	57.62389 N	152.54691 W	S029S020W31	Pp

WATER BODY NUMBER / NAME	MAP SHEET	LAT.	LONG.	PLSS	SPECIES
259-23-10010-2013	KODIAK C-2	57.62208 N	152.55326 W	S029S020W31	COr
	KODIAK C-2	57.62152 N	152.55345 W	S029S020W31	COr
259-23-10010-2015	KODIAK C-2	57.62142 N	152.55787 W	S029S020W31	Pp
	KODIAK C-2	57.62086 N	152.55754 W	S029S020W31	Pp
259-23-10010-2020	KODIAK C-2	57.61649 N	152.58863 W	S029S021W36	CHs,COs,Pp
	KODIAK C-2	57.62201 N	152.59438 W	S029S021W36	CHs,COs,Pp
259-23-10010-2031	KODIAK C-2	57.60118 N	152.63971 W	S030S021W03	DVp
	KODIAK C-3	57.58238 N	152.66860 W	S030S021W16	DVp
259-23-10030	KODIAK C-2	57.65185 N	152.52089 W	S029S020W20	CHp,COp,Pp
Salt Creek	KODIAK C-2	57.64159 N	152.55363 W	S029S020W19	CHp,COp,Pp
259-23-10033	KODIAK C-2	57.65578 N	152.51628 W	S029S020W17	Ps
*Small Creek	KODIAK C-2	57.65364 N	152.52572 W	S029S020W20	Ps
259-23-10050	KODIAK C-2	57.68394 N	152.47192 W	S029S020W10	COr,Ps
Holiday Creek	KODIAK C-2	57.67991 N	152.47931 W	S029S020W10	COr
259-23-10056	KODIAK C-2	57.68745 N	152.47576 W	S029S020W03	Ps
	KODIAK C-2	57.68693 N	152.47915 W	S029S020W03	Ps
259-24-10002	KODIAK C-2	57.64918 N	152.44073 W	S029S020W23	COsr
	KODIAK C-2	57.64976 N	152.44416 W	S029S020W23	COsr
259-24-10002-0010	KODIAK C-2	57.64674 N	152.44608 W	S029S020W23	COsr
Mayflower Lake					
259-24-10002-2006	KODIAK C-2	57.64740 N	152.44767 W	S029S020W23	COsr
	KODIAK C-2	57.64645 N	152.45303 W	S029S020W23	COsr
259-24-10004	KODIAK C-2	57.64527 N	152.43504 W	S029S020W23	COr,Ps
Mayflower Creek	KODIAK C-2	57.63995 N	152.45748 W	S029S020W26	COr
259-24-10020	KODIAK C-2	57.59070 N	152.44352 W	S030S020W11	CHs,COs,Ps,DVp
Olds River	KODIAK C-2	57.56925 N	152.48323 W	S030S020W15	CHs,COs,Ps,DVp
259-24-10020-2002	KODIAK C-2	57.59011 N	152.45001 W	S030S020W11	COr
	KODIAK C-2	57.59867 N	152.47070 W	S030S020W03	COr
259-24-10020-2006	KODIAK C-2	57.58695 N	152.47065 W	S030S020W10	CHs,COs,Ps
	KODIAK C-2	57.59036 N	152.47796 W	S030S020W10	COs
259-24-10020-2008	KODIAK C-2	57.58663 N	152.47075 W	S030S020W10	CHs,COrs,Ps
	KODIAK C-2	57.58059 N	152.50620 W	S030S020W16	COs
259-24-10020-2018	KODIAK C-2	57.56925 N	152.48323 W	S030S020W15	CHs,Ps,DVp
	KODIAK C-2	57.56590 N	152.57053 W	S030S021W24	Ps,DVp

WATER BODY NUMBER / NAME	MAP SHEET	LAT.	LONG.	PLSS	SPECIES
259-24-10030	KODIAK C-2	57.58867 N	152.44830 W	S030S020W11	CHs,COp,Ps
Kalsin Creek	KODIAK C-2	57.53217 N	152.46196 W	S030S020W34	CHs,Ps
259-24-10030-2001	KODIAK C-2	57.58678 N	152.44787 W	S030S020W11	COsr,Ps
	KODIAK C-2	57.58106 N	152.45065 W	S030S020W14	COsr,Ps
259-24-10030-2001-0010	KODIAK C-2	57.58524 N	152.44361 W	S030S020W11	COsr
Kalsin Pond					
259-24-10030-2003	KODIAK C-2	57.57161 N	152.46171 W	S030S020W15	COr
	KODIAK C-2	57.56945 N	152.46209 W	S030S020W15	COr
259-24-10030-2003-3001	KODIAK C-2	57.57092 N	152.46205 W	S030S020W15	COr
	KODIAK C-2	57.57066 N	152.46091 W	S030S020W14	COr
259-24-10030-2005	KODIAK C-2	57.56626 N	152.46499 W	S030S020W22	COr,Pp
	KODIAK C-2	57.56412 N	152.46619 W	S030S020W22	COr,Pp
259-24-10030-2005-3021	KODIAK C-2	57.56412 N	152.46619 W	S030S020W22	Ps
	KODIAK C-2	57.56450 N	152.46533 W	S030S020W22	Ps
259-24-10030-2007	KODIAK C-2	57.55445 N	152.46840 W	S030S020W27	COsr
	KODIAK C-2	57.55358 N	152.46618 W	S030S020W27	COsr
259-24-10030-2009	KODIAK C-2	57.55130 N	152.46783 W	S030S020W27	COr
	KODIAK C-2	57.54996 N	152.46744 W	S030S020W27	COr
259-24-10040	KODIAK C-2	57.59308 N	152.43585 W	S030S020W11	Psr,DVp
*Franks Creek	KODIAK C-2	57.58820 N	152.43182 W	S030S020W12	Psr
259-24-10048	KODIAK C-2	57.59819 N	152.41867 W	S030S020W01	COr,Ps
	KODIAK C-2	57.59669 N	152.41510 W	S030S020W12	COr
259-24-10050	KODIAK C-2	57.60549 N	152.41148 W	S030S020W01	CHsr,COs,Ps
Myrtle Creek	KODIAK C-2	57.55881 N	152.40680 W	S030S019W19	COs,Ps
259-24-10050-2004	KODIAK C-2	57.60499 N	152.40832 W	S030S020W01	Ps
	KODIAK C-2	57.60329 N	152.40754 W	S030S020W01	Ps
259-24-10051	KODIAK C-2	57.60553 N	152.41122 W	S030S020W01	COr,Ps
	KODIAK C-2	57.60698 N	152.39865 W	S030S019W06	COr
259-24-10051-2013	KODIAK C-2	57.60698 N	152.39865 W	S030S019W06	COr
	KODIAK C-2	57.60739 N	152.39755 W	S030S019W06	COr
259-24-10051-2014	KODIAK C-2	57.60687 N	152.39874 W	S030S019W06	COr,Pp
	KODIAK C-2	57.60221 N	152.39833 W	S030S019W06	COr,Pr
259-24-10051-2014-3011	KODIAK C-2	57.60629 N	152.39864 W	S030S019W06	COr
	KODIAK C-2	57.60602 N	152.39812 W	S030S019W06	COr

WATER BODY NUMBER / NAME	MAP SHEET	LAT.	LONG.	PLSS	SPECIES
259-24-10051-2014-3021	KODIAK C-2	57.60549 N	152.39885 W	S030S019W06	COr
	KODIAK C-2	57.60534 N	152.39862 W	S030S019W06	COr
259-24-10051-2014-3030	KODIAK C-2	57.60506 N	152.39959 W	S030S019W06	COr
	KODIAK C-2	57.60325 N	152.40086 W	S030S019W06	COr
259-24-10051-2014-3051	KODIAK C-2	57.60369 N	152.39932 W	S030S019W06	COr
	KODIAK C-2	57.60361 N	152.39872 W	S030S019W06	COr
259-24-10051-2014-3057	KODIAK C-2	57.60319 N	152.39849 W	S030S019W06	COr
	KODIAK C-2	57.60310 N	152.39773 W	S030S019W06	COr
259-24-10052	KODIAK C-2	57.61339 N	152.38775 W	S029S019W31	COr,Ps
	KODIAK C-2	57.61196 N	152.38640 W	S030S019W06	COr,Ps
259-24-10052-2006	KODIAK C-2	57.61235 N	152.38772 W	S029S019W31	COr
	KODIAK C-2	57.60965 N	152.39286 W	S030S019W06	COr
259-25-10010	KODIAK C-1	57.61713 N	152.31259 W	S029S019W34	CHsr,COp,Ps
Roslyn Creek	KODIAK C-2	57.56099 N	152.36007 W	S030S019W20	COs
259-25-10010-2041	KODIAK C-1	57.61822 N	152.32336 W	S029S019W34	COr,Pp
	KODIAK C-1	57.60428 N	152.32695 W	S030S019W03	COr
259-25-10010-2041-3014	KODIAK C-1	57.61669 N	152.32405 W	S029S019W34	COr
	KODIAK C-1	57.61359 N	152.32526 W	S029S019W34	COr
259-25-10010-2041-3014-4021	KODIAK C-1	57.61540 N	152.32496 W	S029S019W34	COr
	KODIAK C-1	57.61277 N	152.32902 W	S029S019W33	COr
259-25-10010-2041-3014-4042	KODIAK C-1	57.61359 N	152.32526 W	S029S019W34	COr
	KODIAK C-1	57.61259 N	152.32452 W	S029S019W34	COr
259-25-10010-2041-3022	KODIAK C-1	57.61389 N	152.31888 W	S029S019W34	COr
	KODIAK C-1	57.61326 N	152.31906 W	S029S019W34	COr
259-25-10010-2041-3025	KODIAK C-1	57.61245 N	152.31835 W	S029S019W34	Pp
	KODIAK C-1	57.61226 N	152.31506 W	S030S019W03	Pp
259-25-10010-2041-3029	KODIAK C-1	57.61230 N	152.31936 W	S030S019W03	COr
	KODIAK C-1	57.61168 N	152.31985 W	S030S019W03	COr
259-25-10010-2041-3039	KODIAK C-1	57.61020 N	152.32280 W	S030S019W03	COr,Ps
	KODIAK C-1	57.60819 N	152.32340 W	S030S019W03	Ps
259-25-10010-2041-3049	KODIAK C-1	57.60462 N	152.32664 W	S030S019W03	COr
	KODIAK C-1	57.60438 N	152.32638 W	S030S019W03	COr
259-25-10010-2041-3052	KODIAK C-1	57.61131 N	152.32162 W	S030S019W03	COr
	KODIAK C-2	57.60571 N	152.33630 W	S030S019W04	COr

WATER BODY NUMBER / NAME	MAP SHEET	LAT.	LONG.	PLSS	SPECIES
259-25-10010-2041-3052-4021	KODIAK C-1	57.61063 N	152.32347 W	S030S019W03	COr
	KODIAK C-1	57.61032 N	152.32379 W	S030S019W03	COr
259-25-10010-2041-3052-4420	KODIAK C-2	57.60571 N	152.33630 W	S030S019W04	COr
	KODIAK C-2	57.60520 N	152.33741 W	S030S019W04	COr
259-25-10010-2041-3052-4420-5021	KODIAK C-2	57.60520 N	152.33741 W	S030S019W04	COr
	KODIAK C-2	57.60476 N	152.33837 W	S030S019W04	COr
259-25-10010-2060	KODIAK C-1	57.61674 N	152.32798 W	S029S019W33	COr,Pp
	KODIAK C-2	57.61275 N	152.33656 W	S029S019W33	COr
259-25-10010-2060-3102	KODIAK C-2	57.61336 N	152.33622 W	S029S019W33	COs,Pp
	KODIAK C-2	57.61316 N	152.33871 W	S029S019W33	COs
259-25-10010-2091	KODIAK C-1	57.61281 N	152.33181 W	S029S019W33	COr
	KODIAK C-1	57.61181 N	152.33135 W	S030S019W04	COr
259-25-10010-2151	KODIAK C-2	57.60925 N	152.33711 W	S030S019W04	COr
	KODIAK C-2	57.60916 N	152.33710 W	S030S019W04	COr
259-25-10010-2155	KODIAK C-2	57.60888 N	152.33836 W	S030S019W04	COr
	KODIAK C-2	57.60885 N	152.33818 W	S030S019W04	COr
259-25-10010-2174	KODIAK C-2	57.60682 N	152.34813 W	S030S019W04	COr
	KODIAK C-2	57.60419 N	152.35332 W	S030S019W04	COr
259-25-10010-2174-3011	KODIAK C-2	57.60607 N	152.34966 W	S030S019W04	COr
	KODIAK C-2	57.60524 N	152.34985 W	S030S019W04	COr
259-25-10010-2175	KODIAK C-2	57.60790 N	152.34010 W	S030S019W04	COr
	KODIAK C-2	57.60695 N	152.34128 W	S030S019W04	COr
259-25-10010-2180	KODIAK C-2	57.60375 N	152.34780 W	S030S019W04	COr,Ps
	KODIAK C-2	57.59895 N	152.36993 W	S030S019W05	COr
259-25-10010-2180-3051	KODIAK C-2	57.60114 N	152.36258 W	S030S019W05	COr
	KODIAK C-2	57.59830 N	152.36535 W	S030S019W05	COr
259-25-10010-2180-3058	KODIAK C-2	57.60096 N	152.36629 W	S030S019W05	COr
	KODIAK C-2	57.60291 N	152.36757 W	S030S019W05	COr
259-25-10010-2180-3102	KODIAK C-2	57.60222 N	152.35832 W	S030S019W05	COr
	KODIAK C-2	57.60214 N	152.35939 W	S030S019W05	COr
259-25-10010-2184	KODIAK C-2	57.60305 N	152.34647 W	S030S019W04	COr
	KODIAK C-2	57.60245 N	152.34637 W	S030S019W04	COr
259-25-10010-2250	KODIAK C-2	57.59552 N	152.35223 W	S030S019W09	COr
	KODIAK C-2	57.59389 N	152.35460 W	S030S019W08	COr

WATER BODY NUMBER / NAME	MAP SHEET	LAT.	LONG.	PLSS	SPECIES
259-25-10010-2253	KODIAK C-2	57.59473 N	152.35314 W	S030S019W09	COr
	KODIAK C-2	57.59014 N	152.35080 W	S030S019W09	COr
259-25-10010-2253-3101	KODIAK C-2	57.59089 N	152.35148 W	S030S019W09	COr
	KODIAK C-2	57.58961 N	152.35228 W	S030S019W09	COr
259-25-10010-2263	KODIAK C-2	57.58914 N	152.35453 W	S030S019W08	COr
	KODIAK C-2	57.58702 N	152.35210 W	S030S019W09	COr
259-25-10010-2277	KODIAK C-2	57.58535 N	152.35033 W	S030S019W09	COr
	KODIAK C-2	57.58532 N	152.34883 W	S030S019W09	COr
259-25-10020	KODIAK C-1	57.61876 N	152.25867 W	S029S019W36	COp,Ps,Sp,DVp
West Fork Twin Creek	KODIAK C-1	57.58024 N	152.33011 W	S030S019W16	COr
259-25-10020-2001	KODIAK C-1	57.61857 N	152.25944 W	S029S019W36	COp,Ps,DVp
Twin Creek	KODIAK C-1	57.61459 N	152.26345 W	S029S019W36	COp,Ps,DVp
259-25-10020-2001-3002	KODIAK C-1	57.61459 N	152.26345 W	S029S019W36	COp,Ps,DVp
East Fork Twin Creek	KODIAK C-1	57.57816 N	152.29869 W	S030S019W14	COs
259-25-10020-2001-3002-4005	KODIAK C-1	57.61470 N	152.26460 W	S029S019W36	COr,Pp
	KODIAK C-1	57.61064 N	152.26812 W	S030S019W01	COr,Pp
259-25-10020-2001-3002-4021	KODIAK C-1	57.60582 N	152.27802 W	S030S019W02	COr,DVp
	KODIAK C-1	57.60308 N	152.27596 W	S030S019W02	DVp
259-25-10020-2001-3002-4200	KODIAK C-1	57.60060 N	152.28242 W	S030S019W02	Pp
	KODIAK C-1	57.59962 N	152.28649 W	S030S019W02	Pp
259-25-10020-2005	KODIAK C-1	57.62023 N	152.26331 W	S029S019W36	COr
	KODIAK C-1	57.61794 N	152.26510 W	S029S019W36	COr
259-25-10020-2005-0010	KODIAK C-1	57.61880 N	152.26390 W	S029S019W36	COr
259-25-10020-2009	KODIAK C-1	57.62168 N	152.26913 W	S029S019W36	COr
	KODIAK C-1	57.61975 N	152.27136 W	S029S019W36	COr
259-25-10020-2011	KODIAK C-1	57.62013 N	152.27196 W	S029S019W36	COr
	KODIAK C-1	57.61978 N	152.27160 W	S029S019W36	COr
259-25-10020-2014	KODIAK C-1	57.61919 N	152.27502 W	S029S019W35	COr
	KODIAK C-1	57.61914 N	152.27709 W	S029S019W35	COr
259-25-10020-2016	KODIAK C-1	57.61841 N	152.28138 W	S029S019W35	COr
	KODIAK C-1	57.61822 N	152.28184 W	S029S019W35	COr
259-25-10020-2019	KODIAK C-1	57.61399 N	152.28729 W	S029S019W35	COr
	KODIAK C-1	57.61351 N	152.28689 W	S029S019W35	COr

WATER BODY NUMBER / NAME	MAP SHEET	LAT.	LONG.	PLSS	SPECIES
259-25-10020-2021	KODIAK C-1	57.61170 N	152.29280 W	S030S019W02	COr
	KODIAK C-1	57.60991 N	152.29510 W	S030S019W02	COr
259-25-10020-2030	KODIAK C-1	57.61093 N	152.30117 W	S030S019W03	COr
	KODIAK C-1	57.61098 N	152.30217 W	S030S019W03	COr
259-25-10020-2038	KODIAK C-1	57.60998 N	152.30244 W	S030S019W03	COr,Pp
	KODIAK C-1	57.60680 N	152.30674 W	S030S019W03	COr
259-25-10020-2038-3030	KODIAK C-1	57.60969 N	152.30496 W	S030S019W03	COr
	KODIAK C-1	57.60937 N	152.30512 W	S030S019W03	COr
259-25-10020-2038-3033	KODIAK C-1	57.60895 N	152.30467 W	S030S019W03	COr
	KODIAK C-1	57.60819 N	152.30475 W	S030S019W03	COr
259-25-10020-2038-3043	KODIAK C-1	57.60786 N	152.30570 W	S030S019W03	COr
	KODIAK C-1	57.60732 N	152.30557 W	S030S019W03	COr
259-25-10020-2038-3049	KODIAK C-1	57.60728 N	152.30650 W	S030S019W03	COr
	KODIAK C-1	57.60709 N	152.30651 W	S030S019W03	COr
259-25-10020-2047	KODIAK C-1	57.60463 N	152.30505 W	S030S019W03	COr
	KODIAK C-1	57.60418 N	152.30538 W	S030S019W03	COr
259-25-10020-2048	KODIAK C-1	57.60411 N	152.30649 W	S030S019W03	Ppr
	KODIAK C-1	57.60326 N	152.30930 W	S030S019W03	Pp
259-25-10020-2051	KODIAK C-1	57.60287 N	152.30610 W	S030S019W03	COr,Ps
	KODIAK C-1	57.60309 N	152.30345 W	S030S019W03	COr,Ps
259-25-10020-2058	KODIAK C-1	57.60140 N	152.30619 W	S030S019W03	COr
	KODIAK C-1	57.60097 N	152.30670 W	S030S019W03	COr
259-25-10020-2061	KODIAK C-1	57.60115 N	152.30538 W	S030S019W03	COr
	KODIAK C-1	57.60081 N	152.30441 W	S030S019W03	COr
259-25-10020-2067	KODIAK C-1	57.60086 N	152.30564 W	S030S019W03	Ps
	KODIAK C-1	57.60062 N	152.30593 W	S030S019W03	Ps
259-25-10020-2075	KODIAK C-1	57.59936 N	152.30757 W	S030S019W03	Ps
	KODIAK C-1	57.59831 N	152.30824 W	S030S019W03	Ps
259-25-10020-2075-3005	KODIAK C-1	57.59940 N	152.30723 W	S030S019W03	Pp
	KODIAK C-1	57.59837 N	152.30644 W	S030S019W03	Pp
259-25-10020-2099	KODIAK C-1	57.59632 N	152.30912 W	S030S019W10	Ps
	KODIAK C-1	57.59296 N	152.30216 W	S030S019W10	Ps
259-25-10020-2301	KODIAK C-1	57.58280 N	152.32144 W	S030S019W15	DVp
	KODIAK C-1	57.57968 N	152.32239 W	S030S019W15	DVp

WATER BODY NUMBER / NAME	MAP SHEET	LAT.	LONG.	PLSS	SPECIES
259-25-10030	KODIAK C-1	57.61378 N	152.24114 W	S029S018W31	COsr,Psr
	KODIAK C-1	57.58788 N	152.26788 W	S030S019W12	COs,Ps
259-25-10030-2001	KODIAK C-1	57.61360 N	152.24116 W	S029S018W31	COr,Ps
Capelin Creek	KODIAK C-1	57.61337 N	152.23887 W	S029S018W31	Ps
259-25-10030-2004	KODIAK C-1	57.61050 N	152.24661 W	S030S018W06	COr,Ps
	KODIAK C-1	57.61020 N	152.25254 W	S030S019W01	COr,Ps
259-25-10030-2004-3021	KODIAK C-1	57.61031 N	152.24963 W	S030S019W01	COr
	KODIAK C-1	57.61018 N	152.24981 W	S030S019W01	COr
259-25-10030-2004-3027	KODIAK C-1	57.61045 N	152.25105 W	S030S019W01	COr
	KODIAK C-1	57.60917 N	152.25187 W	S030S019W01	COr
259-25-10040	KODIAK C-1	57.61831 N	152.20566 W	S029S018W32	COs,Ps
Chiniak River	KODIAK C-1	57.59488 N	152.21929 W	S030S018W08	COr
259-25-10040-2004	KODIAK C-1	57.61732 N	152.20451 W	S029S018W32	COr
	KODIAK C-1	57.61755 N	152.20804 W	S029S018W32	COr
259-25-10040-2007	KODIAK C-1	57.61649 N	152.20450 W	S029S018W32	COpr
	KODIAK C-1	57.61398 N	152.20570 W	S029S018W32	COpr
259-25-10040-2010	KODIAK C-1	57.61419 N	152.20863 W	S029S018W32	COpr,Pp
*Big Creek	KODIAK C-1	57.59149 N	152.24671 W	S030S019W12	Ps
259-25-10040-2010-3020	KODIAK C-1	57.61293 N	152.20947 W	S029S018W32	COr,Pp
*Chiniak Springs	KODIAK C-1	57.61252 N	152.21086 W	S029S018W32	COr,Pp
259-25-10040-2010-3020-4010	KODIAK C-1	57.61273 N	152.20965 W	S029S018W32	COr,Pr
*Little Creek	KODIAK C-1	57.60521 N	152.21930 W	S030S018W05	Pr
259-25-10040-2022	KODIAK C-1	57.60185 N	152.21437 W	S030S018W05	COs,Ps
	KODIAK C-1	57.57566 N	152.27145 W	S030S019W13	COs
259-25-10040-2022-3031	KODIAK C-1	57.58142 N	152.24852 W	S030S019W13	Pr
*Saturn Creek	KODIAK C-1	57.58040 N	152.24864 W	S030S019W13	Pr
259-25-10050	KODIAK C-1	57.62283 N	152.17294 W	S029S018W33	COsr,Psr
Chiniak Lagoon Creek	KODIAK C-1	57.62199 N	152.17195 W	S029S018W33	COsr,Psr
259-25-10050-0010	KODIAK C-1	57.62154 N	152.17778 W	S029S018W33	COsr
Chiniak Lake					
259-25-10050-2012	KODIAK C-1	57.61710 N	152.16744 W	S029S018W33	COr
*Little Navy Creek	KODIAK C-1	57.61414 N	152.17212 W	S029S018W33	COr
259-30-10004	KODIAK C-1	57.56207 N	152.21032 W	S030S018W20	COr,Ps
Sequel Point Creek	KODIAK C-1	57.56419 N	152.21759 W	S030S018W20	Ps

WATER BODY NUMBER / NAME	MAP SHEET	LAT.	LONG.	PLSS	SPECIES
259-30-10004-2016	KODIAK C-1	57.56243 N	152.21200 W	S030S018W20	Pp
Little Sequel Point Creek	KODIAK C-1	57.56391 N	152.21255 W	S030S018W20	Pp
259-30-10010	KODIAK C-1	57.52497 N	152.27885 W	S031S019W02	COp,Ps
Sacramento River	KODIAK C-2	57.53552 N	152.37855 W	S030S019W32	COs,Ps
259-30-10040	KODIAK B-1 & B-2	57.48678 N	152.31635 W	S031S019W15	COs,Ps
	KODIAK B-1 & B-2	57.49540 N	152.33495 W	S031S019W16	COs,Ps
259-30-10050	KODIAK B-1 & B-2	57.48234 N	152.31877 W	S031S019W15	COs,Ps,DVp
	KODIAK B-1 & B-2	57.49741 N	152.37271 W	S031S019W08	COs,DVp
259-30-10050-2001	KODIAK B-1 & B-2	57.48188 N	152.32054 W	S031S019W22	COr
	KODIAK B-1 & B-2	57.47954 N	152.32369 W	S031S019W22	COr
259-30-10060	KODIAK B-1 & B-2	57.46723 N	152.32491 W	S031S019W27	Pp
	KODIAK B-1 & B-2	57.47361 N	152.36395 W	S031S019W20	Pp
259-41-10003	KODIAK B-1 & B-2	57.43611 N	152.40429 W	S032S019W06	COr
*Little Bear Paw Creek	KODIAK B-1 & B-2	57.43885 N	152.39736 W	S032S019W06	COr
259-41-10004	KODIAK B-1 & B-2	57.43691 N	152.40849 W	S032S020W01	COsr
*Bear Paw Creek	KODIAK B-1 & B-2	57.44507 N	152.39732 W	S031S019W31	COr
259-41-10005	KODIAK B-1 & B-2	57.43703 N	152.41652 W	S032S020W01	COr
	KODIAK B-1 & B-2	57.44087 N	152.41254 W	S031S020W36	COr
259-41-10005-2020	KODIAK B-1 & B-2	57.44058 N	152.41232 W	S031S020W36	COr
	KODIAK B-1 & B-2	57.44203 N	152.40870 W	S031S020W36	COr
259-41-10008	KODIAK B-1 & B-2	57.45448 N	152.44973 W	S031S020W26	COr
	KODIAK B-1 & B-2	57.45384 N	152.44848 W	S031S020W26	COr
259-41-10010	KODIAK B-1 & B-2	57.45843 N	152.45138 W	S031S020W26	COp,Kp,Ps,Sp,DVp
*Pasagshak River	KODIAK B-1 & B-2	57.49697 N	152.45486 W	S031S020W11	COs
259-41-10010-0010	KODIAK B-1 & B-2	57.46838 N	152.46608 W	S031S020W22	COp,Kp,Pp,Sp,DVp
259-41-10010-0020	KODIAK B-1 & B-2	57.47282 N	152.46108 W	S031S020W22	COp,Kp,Pp,Sp,DVp
259-41-10010-0030	KODIAK B-1 & B-2	57.48311 N	152.46747 W	S031S020W15	COs,Ks,Ss,DVp
Rose Tead, Lake					
259-41-10010-2008	KODIAK B-1 & B-2	57.49252 N	152.45528 W	S031S020W14	COp
	KODIAK B-1 & B-2	57.49585 N	152.45530 W	S031S020W14	COp
259-41-10010-2010	KODIAK B-1 & B-2	57.49278 N	152.45414 W	S031S020W14	COs
	KODIAK C-2	57.50944 N	152.44994 W	S031S020W11	COs

WATER BODY NUMBER / NAME	MAP SHEET	LAT.	LONG.	PLSS	SPECIES
259-41-10010-2010-3002	KODIAK B-1 & B-2	57.49322 N	152.45416 W	S031S020W14	COp
	KODIAK B-1 & B-2	57.49520 N	152.44660 W	S031S020W14	COp
259-41-10010-2010-3004	KODIAK B-1 & B-2	57.49340 N	152.45425 W	S031S020W14	COs
	KODIAK C-2	57.50135 N	152.44343 W	S031S020W11	COs
259-41-10010-2010-3004-4001	KODIAK B-1 & B-2	57.49380 N	152.45374 W	S031S020W14	COp
	KODIAK B-1 & B-2	57.49680 N	152.44791 W	S031S020W11	COp
259-41-10010-2010-3005	KODIAK C-2	57.50274 N	152.45073 W	S031S020W11	COsr
	KODIAK C-2	57.50283 N	152.45341 W	S031S020W11	COsr
259-41-10010-2013	KODIAK B-1 & B-2	57.49255 N	152.45993 W	S031S020W14	COsr
	KODIAK B-1 & B-2	57.49522 N	152.45706 W	S031S020W14	COsr
259-41-10010-2014	KODIAK B-1 & B-2	57.49227 N	152.45344 W	S031S020W14	COs
	KODIAK C-2	57.50913 N	152.42889 W	S031S020W12	COs
259-41-10010-2014-3020	KODIAK B-1 & B-2	57.49993 N	152.43910 W	S031S020W11	COs
	KODIAK C-2	57.50187 N	152.43137 W	S031S020W12	COs
259-41-10010-2014-3023	KODIAK C-2	57.50250 N	152.43689 W	S031S020W11	COs
	KODIAK C-2	57.50379 N	152.43753 W	S031S020W11	COs
259-41-10010-2014-3024	KODIAK C-2	57.50239 N	152.43700 W	S031S020W11	COs
	KODIAK C-2	57.50435 N	152.43145 W	S031S020W12	COs
259-41-10010-2017	KODIAK B-1 & B-2	57.49259 N	152.46009 W	S031S020W14	COs
	KODIAK B-1 & B-2	57.49532 N	152.45952 W	S031S020W14	COs
259-41-10010-2020	KODIAK B-1 & B-2	57.48901 N	152.44542 W	S031S020W14	COs
	KODIAK B-1 & B-2	57.48989 N	152.44179 W	S031S020W14	COs
259-41-10010-2021	KODIAK B-1 & B-2	57.49253 N	152.46144 W	S031S020W15	COp
	KODIAK B-1 & B-2	57.49290 N	152.46150 W	S031S020W15	COp
259-41-10010-2030	KODIAK B-1 & B-2	57.48802 N	152.44642 W	S031S020W14	COs
	KODIAK B-1 & B-2	57.48775 N	152.44505 W	S031S020W14	COs
259-41-10013	KODIAK B-1 & B-2	57.46850 N	152.48815 W	S031S020W21	COs,Ps,DVp
Zenter Stream	KODIAK B-1 & B-2	57.49660 N	152.48787 W	S031S020W16	Ps,DVp
259-41-10013-2005	KODIAK B-1 & B-2	57.47942 N	152.49015 W	S031S020W21	Ps
	KODIAK B-1 & B-2	57.48361 N	152.50879 W	S031S020W16	Ps
259-41-10017	KODIAK B-1 & B-2	57.45361 N	152.56200 W	S031S020W30	Ps
	KODIAK B-1 & B-2	57.46363 N	152.54877 W	S031S020W30	Ps
259-41-10017-2003	KODIAK B-1 & B-2	57.45770 N	152.55975 W	S031S020W30	Ps
	KODIAK B-1 & B-2	57.46503 N	152.56216 W	S031S020W30	Ps

WATER BODY NUMBER / NAME	MAP SHEET	LAT.	LONG.	PLSS	SPECIES
259-41-10020	KODIAK B-1 & B-2	57.47495 N	152.60339 W	S031S021W23	CHs,COs,Ps,Sp,DVp,SHp
	KODIAK C-2	57.52934 N	152.63061 W	S030S021W34	Ps,DVp
259-41-10020-2002	KODIAK B-1 & B-2	57.47663 N	152.60432 W	S031S021W23	CHs,COs,Ps,Sp,DVp,SHp
	KODIAK C-2	57.51878 N	152.55829 W	S031S020W06	CHs,COs,Ps,Ss,DVp
259-41-10020-2002-0010 Miam, Lake	KODIAK B-1 & B-2	57.49532 N	152.58137 W	S031S021W13	CHs,COs,Pp,Ss,DVp,SHp
259-41-10020-2002-3007	KODIAK B-1 & B-2	57.48702 N	152.59484 W	S031S021W14	COs
	KODIAK C-2	57.51295 N	152.59284 W	S031S021W01	COs
259-41-10030	KODIAK B-3	57.48087 N	152.70767 W	S031S021W19	Pp,DVp,SHp
	KODIAK B-3	57.49300 N	152.69714 W	S031S021W17	Pp,DVp,SHp
259-41-10030-0010	KODIAK B-3	57.48552 N	152.70560 W	S031S021W18	Pp,DVp,SHp
259-41-10040	KODIAK C-3	57.50158 N	152.73143 W	S031S022W12	CHs,COp,Ps,DVp
	KODIAK C-2	57.57257 N	152.64141 W	S030S021W15	COs,DVp
259-41-10048	KODIAK C-3	57.50656 N	152.74005 W	S031S022W12	COp
	KODIAK C-3	57.51707 N	152.74479 W	S031S022W01	COp
259-41-10048-2020	KODIAK C-3	57.51707 N	152.74479 W	S031S022W01	COr
	KODIAK C-3	57.51882 N	152.74384 W	S031S022W01	COr
259-41-10050 Saltery Creek	KODIAK C-3	57.50948 N	152.74626 W	S031S022W12	CHs,COs,Ps,Ss,DVp,SHp
	KODIAK C-3	57.59741 N	152.70979 W	S030S021W07	COp
259-41-10050-0010 Saltery Lake	KODIAK C-3	57.54117 N	152.76444 W	S030S022W26	COs,Ss,DVp,SHp
259-41-10050-2011	KODIAK C-3	57.54576 N	152.76677 W	S030S022W26	COs,Ss
	KODIAK C-3	57.55250 N	152.77406 W	S030S022W26	COs,Ss
259-41-10060	KODIAK C-3	57.50550 N	152.75725 W	S031S022W11	CHs,COs,Ps,DVp
	KODIAK C-3	57.55699 N	152.80725 W	S030S022W22	Ps,DVp
259-41-10070 Wild Creek	KODIAK C-3	57.50401 N	152.89587 W	S031S023W12	CHs,COs,Ps
	KODIAK C-3	57.54062 N	152.88195 W	S030S022W30	Ps
259-41-10073 *Short Slough Creek	KODIAK C-3	57.50674 N	152.91441 W	S031S023W12	CHp,Psr
	KODIAK C-3	57.51102 N	152.90524 W	S031S023W12	CHp
259-41-10073-2005	KODIAK C-3	57.50638 N	152.91307 W	S031S023W12	CHp
	KODIAK C-3	57.50733 N	152.90296 W	S031S023W12	CHp
259-41-10077	KODIAK C-3	57.52118 N	152.95195 W	S031S023W03	COp,CHs,Ps,DVp
	KODIAK C-3	57.56191 N	152.95828 W	S030S023W22	COr,Ps,DVp

WATER BODY NUMBER / NAME	MAP SHEET	LAT.	LONG.	PLSS	SPECIES
259-41-10079	KODIAK C-3	57.51852 N	152.96665 W	S031S023W03	COr
*Glottof Creek	KODIAK C-3	57.51407 N	152.96128 W	S031S023W03	COr
259-41-10080	KODIAK C-3	57.51252 N	152.96818 W	S031S023W03	CHs,COp,Ps
	KODIAK C-3	57.52278 N	152.96917 W	S031S023W04	CHs,Ps
259-41-10090	KODIAK C-3	57.51130 N	152.96609 W	S031S023W03	CHs,Ps
	KODIAK C-3	57.50807 N	152.98004 W	S031S023W09	CHs,Ps
259-42-10002	KODIAK B-3	57.48152 N	152.89468 W	S031S023W24	COr
	KODIAK B-3	57.48314 N	152.91046 W	S031S023W13	COr
259-42-10010	KODIAK B-4	57.47232 N	153.02643 W	S031S023W19	Ps
	KODIAK B-4	57.47310 N	153.03808 W	S031S023W19	Ps
259-42-10010-2002	KODIAK B-4	57.47280 N	153.03007 W	S031S023W19	Ps
	KODIAK B-4	57.47590 N	153.03187 W	S031S023W19	Ps
259-42-10020	KODIAK B-3	57.46677 N	152.99988 W	S031S023W29	COs,Ps
	KODIAK B-4	57.46361 N	153.01807 W	S031S023W29	COs,Ps
259-42-10027	KODIAK B-4	57.42856 N	153.05282 W	S032S024W01	CHs,Ps
	KODIAK B-4	57.41212 N	153.07733 W	S032S024W11	CHs,Ps
259-42-10030	KODIAK B-4	57.43535 N	153.03568 W	S032S023W06	CHs,Ps
	KODIAK B-4	57.42100 N	153.03076 W	S032S023W07	CHs,Ps
259-42-10033	KODIAK B-3	57.46770 N	152.95422 W	S031S023W27	Ps
	KODIAK B-3	57.44879 N	152.95439 W	S031S023W34	Ps
259-42-10037	KODIAK B-3	57.46737 N	152.80453 W	S031S022W27	CHsr,COp,Ps,DVp
*Delta Creek	KODIAK B-3	57.43889 N	152.85718 W	S032S022W05	Ps,DVp
259-42-10037-2001	KODIAK B-3	57.46737 N	152.80453 W	S031S022W27	COr
	KODIAK B-3	57.46391 N	152.80128 W	S031S022W27	COr
259-42-10037-2001-0020	KODIAK B-3	57.46340 N	152.80140 W	S031S022W27	COr
259-42-10039	KODIAK B-3	57.42045 N	152.72312 W	S032S021W07	CHs,COs,Ps,Sp,DVp
	KODIAK B-3	57.41866 N	152.86055 W	S032S022W08	Ps,DVp
259-42-10039-2001	KODIAK B-3	57.41628 N	152.71807 W	S032S021W07	COr
	KODIAK B-3	57.41575 N	152.71840 W	S032S021W07	COr
259-42-10039-2001-0010	KODIAK B-3	57.41710 N	152.71850 W	S032S021W07	COr
259-42-10039-2003	KODIAK B-3	57.41643 N	152.71821 W	S032S021W07	COr
	KODIAK B-3	57.41578 N	152.71929 W	S032S021W07	COr

WATER BODY NUMBER / NAME	MAP SHEET	LAT.	LONG.	PLSS	SPECIES
259-42-10039-2005	KODIAK B-3	57.41795 N	152.72380 W	S032S021W07	Sr
	KODIAK B-3	57.41622 N	152.72461 W	S032S021W07	Sr
259-42-10039-2007	KODIAK B-3	57.41859 N	152.72802 W	S032S022W12	CHs,COsr,Ps,Sr,DVp
	KODIAK B-3	57.39668 N	152.78314 W	S032S022W15	CHs,DVp
259-42-10039-2007-3013	KODIAK B-3	57.41633 N	152.72993 W	S032S022W12	COr,Ps,Sp,DVp
	KODIAK B-3	57.37352 N	152.73790 W	S032S022W25	Ps,DVp
259-42-10039-2007-3013-4100	KODIAK B-3	57.40784 N	152.72893 W	S032S022W13	Sr
	KODIAK B-3	57.40611 N	152.73253 W	S032S022W13	Sr
259-42-10039-2007-3019	KODIAK B-3	57.41438 N	152.74400 W	S032S022W12	COp
	KODIAK B-3	57.40060 N	152.74797 W	S032S022W13	COp
259-42-10039-2007-3019-0010	KODIAK B-3	57.39940 N	152.74800 W	S032S022W13	COr
259-42-10039-2008	KODIAK B-3	57.41972 N	152.72890 W	S032S022W12	COr
	KODIAK B-3	57.42238 N	152.73466 W	S032S022W12	COr
259-42-10039-2008-3016	KODIAK B-3	57.42212 N	152.73256 W	S032S022W12	COr
	KODIAK B-3	57.42306 N	152.73231 W	S032S022W12	COr
259-42-10039-2009	KODIAK B-3	57.42143 N	152.73632 W	S032S022W12	COp
	KODIAK B-3	57.41778 N	152.75461 W	S032S022W12	COr
259-42-10039-2009-3021	KODIAK B-3	57.41767 N	152.75423 W	S032S022W12	COr
	KODIAK B-3	57.41708 N	152.75483 W	S032S022W11	COr
259-42-10039-2011	KODIAK B-3	57.41729 N	152.76995 W	S032S022W11	Pp
	KODIAK B-3	57.39964 N	152.80218 W	S032S022W15	Pp
259-42-10039-2014	KODIAK B-3	57.41856 N	152.78218 W	S032S022W10	Ps
	KODIAK B-3	57.41986 N	152.80589 W	S032S022W10	Ps
259-42-10048	KODIAK B-3	57.41092 N	152.67138 W	S032S021W09	CHs,COs,Ps,DVp
	KODIAK B-3	57.38630 N	152.68919 W	S032S021W20	CHs,COs,Ps,DVp
259-42-10060	KODIAK B-1 & B-2	57.38636 N	152.61604 W	S032S021W23	CHs,Ps,DVp
	KODIAK B-1 & B-2	57.36064 N	152.65957 W	S032S021W33	CHs,DVp
259-42-10080	KODIAK B-1 & B-2	57.33236 N	152.63995 W	S033S021W09	CHs,Ps,DVp
	KODIAK B-3	57.32101 N	152.69530 W	S033S021W18	CHs,DVp
259-42-10080-2002	KODIAK B-1 & B-2	57.33279 N	152.64088 W	S033S021W09	CHs,Ps,DVp
	KODIAK B-3	57.34114 N	152.71612 W	S033S022W01	CHs,DVp
262-10-10010	AFOGNAK C-5	58.67072 N	153.57485 W	S017S026W28	Ps,DVp
	AFOGNAK C-5	58.70508 N	153.64288 W	S017S026W18	Ps,DVp

WATER BODY NUMBER / NAME	MAP SHEET	LAT.	LONG.	PLSS	SPECIES
262-10-10020	AFOGNAK C-5	58.68111 N	153.56234 W	S017S026W27	CHs,Ps,DVp
	AFOGNAK C-5	58.72297 N	153.57685 W	S017S026W09	CHs,Ps,DVp
262-10-10030	AFOGNAK C-5	58.69194 N	153.52244 W	S017S026W23	CHs,Ps,DVp
	AFOGNAK C-5	58.70959 N	153.56176 W	S017S026W15	CHs,Ps,DVp
262-10-10035	AFOGNAK C-5	58.71180 N	153.46838 W	S017S025W07	CHp,COp,Psr,Sp
*Bluff Creek	AFOGNAK C-5	58.72250 N	153.47367 W	S017S025W07	CHp
262-10-10035-2005	AFOGNAK C-5	58.71357 N	153.46876 W	S017S025W07	COp,Psr,Sp
*Long Slough Creek	AFOGNAK C-5	58.69642 N	153.50663 W	S017S026W13	COp,Sp
262-10-10040	AFOGNAK C-5	58.72272 N	153.42559 W	S017S025W09	Ps,DVp
	AFOGNAK C-5	58.74748 N	153.44713 W	S016S025W33	Ps,DVp
262-10-10040-0010	AFOGNAK C-5	58.72711 N	153.42484 W	S017S025W04	Pp,DVp
262-10-10040-2009	AFOGNAK C-5	58.73016 N	153.42732 W	S017S025W04	Ps
	AFOGNAK C-5	58.72047 N	153.44692 W	S017S025W08	Ps
262-10-10040-2009-0010	AFOGNAK C-5	58.72628 N	153.43929 W	S017S025W05	Pp
262-10-10040-2009-0020	AFOGNAK C-5	58.71850 N	153.45152 W	S017S025W08	Pp
262-10-10050	AFOGNAK C-5	58.73250 N	153.41616 W	S017S025W04	Ps
	AFOGNAK C-5	58.74801 N	153.43508 W	S016S025W34	Ps
262-10-10060	AFOGNAK C-5	58.73907 N	153.40839 W	S017S025W04	Ps,DVp
	AFOGNAK D-5	58.75044 N	153.42623 W	S016S025W34	Ps,DVp
262-10-10060-0010	AFOGNAK D-5	58.75291 N	153.42771 W	S016S025W34	Pp,DVp
262-10-10070	AFOGNAK D-5	58.77618 N	153.38076 W	S016S025W24	Ps
	AFOGNAK D-5	58.79417 N	153.40673 W	S016S025W14	Ps
262-10-10080	AFOGNAK D-5	58.80567 N	153.37463 W	S016S025W12	CHs,COp,Ps
	AFOGNAK D-5	58.80036 N	153.42823 W	S016S025W10	CHs,Ps
262-10-10090	AFOGNAK D-5	58.82140 N	153.36811 W	S016S025W01	CHs,Ps
	AFOGNAK D-5	58.81945 N	153.40952 W	S016S025W02	CHs,Ps
262-10-10092	AFOGNAK D-5	58.83100 N	153.36170 W	S015S025W36	CHsr,COsr,Ps
*Clear Creek	AFOGNAK D-5	58.82997 N	153.37216 W	S015S025W36	Ps
262-10-10100	AFOGNAK D-4	58.84684 N	153.31347 W	S015S024W29	CHsr,Ps
*Douglas Creek	AFOGNAK D-5	58.85106 N	153.41087 W	S015S025W26	Ps

WATER BODY NUMBER / NAME	MAP SHEET	LAT.	LONG.	PLSS	SPECIES
262-10-10100-2008	AFOGNAK D-4	58.85199 N	153.32644 W	S015S024W29	Ps
	AFOGNAK D-5	58.85290 N	153.33447 W	S015S024W30	Ps
262-10-10100-2018	AFOGNAK D-5	58.85185 N	153.35821 W	S015S024W30	Ps
	AFOGNAK D-5	58.85517 N	153.39375 W	S015S025W23	Ps
262-10-10100-2018-3008	AFOGNAK D-5	58.85474 N	153.36419 W	S015S025W25	Ps
	AFOGNAK D-5	58.86847 N	153.37232 W	S015S025W24	Ps
262-15-10010	AFOGNAK C-6	58.60600 N	153.77881 W	S018S027W20	CHs,COs,Ps,Sp,DVp
Swikshak River	AFOGNAK C-6	58.70013 N	153.74816 W	S017S027W16	COp
262-15-10010-2018	AFOGNAK C-6	58.61855 N	153.70631 W	S018S027W14	CHs,COp,Ps,Ss,DVp
	AFOGNAK C-5	58.66263 N	153.65911 W	S017S027W36	CHs,Ps,Ss,DVp
262-15-10010-2036	AFOGNAK C-6	58.65082 N	153.72021 W	S018S027W03	CHs,Ps
	AFOGNAK C-6	58.66085 N	153.76272 W	S017S027W33	CHs,Ps
262-15-10015	AFOGNAK C-6	58.60618 N	153.80735 W	S018S027W19	Pp
	AFOGNAK C-6	58.62776 N	153.81822 W	S018S028W12	Pp
262-15-10020	AFOGNAK C-6	58.60821 N	153.89680 W	S018S028W22	CHs,COsr,Ps
Big River	MT KATMAI C-1	58.63327 N	154.09312 W	S018S029W08	Ps
262-15-10020-2009	AFOGNAK C-6	58.60524 N	153.91209 W	S018S028W21	CHp,Ps
	AFOGNAK C-6	58.59309 N	153.91244 W	S018S028W28	CHp,Ps
262-15-10020-2009-0010	AFOGNAK C-6	58.59169 N	153.91045 W	S018S028W28	CHp,Pp
262-15-10020-2009-3006	AFOGNAK C-6	58.60141 N	153.91404 W	S018S028W21	Ps
	AFOGNAK C-6	58.59647 N	153.93770 W	S018S028W20	Ps
262-15-10020-2018	MT KATMAI C-1	58.65616 N	154.01471 W	S017S029W35	CHs,Ps
	MT KATMAI C-1	58.66938 N	154.04079 W	S017S029W27	CHs,Ps
262-15-10020-2020	AFOGNAK C-6	58.61813 N	153.93775 W	S018S028W17	CHs,Ps
	AFOGNAK C-6	58.63839 N	153.90208 W	S018S028W04	Ps
262-15-10020-2034	AFOGNAK C-6	58.63746 N	153.96622 W	S018S028W07	CHs,Ps
	AFOGNAK C-6	58.64666 N	153.93767 W	S018S028W05	Ps
262-15-10030	AFOGNAK C-6	58.55981 N	153.90396 W	S019S028W04	CHp,Ps
	MT KATMAI C-1	58.57916 N	154.08647 W	S018S029W33	CHp,Ps
262-15-10040	AFOGNAK C-6	58.53123 N	153.94933 W	S019S028W17	CHp,Psr
*Chiniak Lagoon	AFOGNAK C-6	58.54570 N	153.94886 W	S019S028W08	CHp
262-20-10005	MT KATMAI B-1	58.48979 N	154.04831 W	S019S029W34	Ps
	MT KATMAI C-1	58.50109 N	154.04181 W	S019S029W27	Ps

WATER BODY NUMBER / NAME	MAP SHEET	LAT.	LONG.	PLSS	SPECIES
262-20-10005-2010	MT KATMAI B-1	58.49943 N	154.03749 W	S019S029W27	Ps
	MT KATMAI C-1	58.50186 N	154.03807 W	S019S029W27	Ps
262-20-10008	MT KATMAI B-1	58.48766 N	154.08102 W	S019S029W33	Ps
	MT KATMAI C-1	58.51987 N	154.10943 W	S019S029W20	Ps
262-20-10008-2009	MT KATMAI C-1	58.50546 N	154.10491 W	S019S029W29	Ps
	MT KATMAI C-1	58.51685 N	154.13726 W	S019S029W19	Ps
262-20-10010	MT KATMAI B-1	58.48604 N	154.08354 W	S019S029W33	CHs,Ps
Ninagiak River	MT KATMAI C-1	58.51988 N	154.28767 W	S019S030W19	CHp,Ps
262-20-10015	MT KATMAI B-1	58.48131 N	154.08448 W	S019S029W33	CHs,Ps
	MT KATMAI B-1	58.48497 N	154.11778 W	S019S029W32	CHs,Ps
262-20-10020	MT KATMAI B-1	58.47154 N	154.08400 W	S020S029W04	CHs,Psr
Hook Creek	MT KATMAI B-1	58.46111 N	154.11788 W	S020S029W08	CHs
262-20-10030	MT KATMAI B-1	58.43099 N	154.07262 W	S020S029W21	CHp,COsr,Pp
*Serpent Creek	MT KATMAI B-1	58.44073 N	154.15911 W	S020S030W13	CHp,Pp
262-20-10030-2002	MT KATMAI B-1	58.43342 N	154.07161 W	S020S029W21	CHp
	MT KATMAI B-1	58.45197 N	154.11514 W	S020S029W08	CHs
262-20-10030-2004	MT KATMAI B-1	58.43338 N	154.07399 W	S020S029W21	CHp,Pp
	MT KATMAI B-1	58.44249 N	154.12722 W	S020S029W18	CHs,Ps
262-20-10030-2004-3005	MT KATMAI B-1	58.43652 N	154.09227 W	S020S029W16	CHs,Ps
	MT KATMAI B-1	58.43035 N	154.10408 W	S020S029W20	CHs,Ps
262-20-10030-2007	MT KATMAI B-1	58.42561 N	154.08701 W	S020S029W21	CHs
	MT KATMAI B-1	58.41367 N	154.08933 W	S020S029W28	CHs
262-20-10030-2047	MT KATMAI B-1	58.43577 N	154.13777 W	S020S029W19	CHp,Pp
	MT KATMAI B-1	58.43495 N	154.15243 W	S020S030W24	CHp,Pp
262-20-10035	MT KATMAI B-1	58.42473 N	154.06969 W	S020S029W21	CHs
	MT KATMAI B-1	58.40804 N	154.06716 W	S020S029W28	CHs
262-20-10040	MT KATMAI B-1	58.40253 N	154.05678 W	S020S029W34	CHs,Ps
Hallo Creek	MT KATMAI B-1	58.37849 N	154.22246 W	S021S030W05	Ps
262-20-10040-2050	MT KATMAI B-1	58.37849 N	154.22246 W	S021S030W05	Ps
	MT KATMAI B-1	58.38747 N	154.22465 W	S021S030W05	Ps
262-20-10050	MT KATMAI B-1	58.49410 N	153.94994 W	S019S028W29	CHsr,Ps
*Cape Chiniak Creek	MT KATMAI C-1	58.53520 N	154.00928 W	S019S029W13	Ps
262-25-10010	MT KATMAI B-1	58.27288 N	154.25536 W	S022S030W18	CHs
	MT KATMAI B-1	58.28338 N	154.23773 W	S022S030W08	CHs

WATER BODY NUMBER / NAME	MAP SHEET	LAT.	LONG.	PLSS	SPECIES
262-25-10020	MT KATMAI A-2	58.24958 N	154.35081 W	S022S031W21	CHs,Ps
	MT KATMAI B-2	58.28689 N	154.49838 W	S022S032W10	CHs,Ps
262-25-10023	MT KATMAI B-2	58.26292 N	154.33682 W	S022S031W15	CHs,Ps
	MT KATMAI B-2	58.26548 N	154.40288 W	S022S031W18	CHs,Ps
262-25-10025	MT KATMAI B-2	58.28423 N	154.33583 W	S022S031W10	CHs,Ps
	MT KATMAI B-2	58.27804 N	154.46099 W	S022S032W11	CHs,Ps
262-25-10030	MT KATMAI B-1	58.30865 N	154.30302 W	S021S031W35	CHs,Ps
	MT KATMAI B-2	58.33576 N	154.40091 W	S021S031W20	CHs,Ps
262-25-10030-2003	MT KATMAI B-1	58.30930 N	154.30929 W	S021S031W35	CHs,Ps
	MT KATMAI B-2	58.31336 N	154.34041 W	S021S031W34	CHs,Ps
262-25-10030-2003-3003	MT KATMAI B-1	58.30890 N	154.31046 W	S021S031W35	CHs,Ps
	MT KATMAI B-1	58.31257 N	154.33307 W	S021S031W34	CHs,Ps
262-25-10030-2009	MT KATMAI B-2	58.31637 N	154.36664 W	S021S031W33	CHs,Ps
	MT KATMAI B-2	58.31286 N	154.38120 W	S021S031W32	CHs,Ps
262-25-10032	MT KATMAI B-1	58.31142 N	154.29421 W	S021S031W35	Ps
	MT KATMAI B-1	58.33000 N	154.30789 W	S021S031W26	Ps
262-25-10046	MT KATMAI B-1	58.35005 N	154.20338 W	S021S030W16	Pp
	MT KATMAI B-1	58.34805 N	154.20977 W	S021S030W21	Pp
262-25-10050	MT KATMAI B-1	58.35677 N	154.18088 W	S021S030W15	CHs,Ps
	MT KATMAI B-1	58.36879 N	154.20340 W	S021S030W09	CHs,Ps
262-25-10050-2004	MT KATMAI B-1	58.35936 N	154.19007 W	S021S030W16	CHs,Ps
	MT KATMAI B-1	58.36439 N	154.18056 W	S021S030W10	CHs,Ps
262-25-10060	MT KATMAI B-1	58.35798 N	154.15325 W	S021S030W14	CHs,Ps
	MT KATMAI B-1	58.37239 N	154.14449 W	S021S030W11	CHs,Ps
262-25-10060-2004	MT KATMAI B-1	58.35946 N	154.15009 W	S021S030W14	CHs,Ps
	MT KATMAI B-1	58.36543 N	154.13938 W	S021S030W11	CHs,Ps
262-25-10070	MT KATMAI B-1	58.35183 N	154.10436 W	S021S030W13	CHs,Ps
	MT KATMAI B-1	58.36694 N	154.12645 W	S021S030W12	CHs,Ps
262-25-10070-2006	MT KATMAI B-1	58.35819 N	154.11409 W	S021S030W13	CHs,Ps
	MT KATMAI B-1	58.36444 N	154.11032 W	S021S030W12	CHs,Ps
262-25-10080	MT KATMAI B-1	58.35592 N	154.05074 W	S021S029W17	CHs,Ps
	MT KATMAI B-1	58.36731 N	154.08170 W	S021S029W07	CHs,Ps
262-25-10080-2006	MT KATMAI B-1	58.36377 N	154.06484 W	S021S029W17	CHs,Ps
	MT KATMAI B-1	58.37382 N	154.06972 W	S021S029W08	CHs,Ps

WATER BODY NUMBER / NAME	MAP SHEET	LAT.	LONG.	PLSS	SPECIES
262-25-10090	MT KATMAI B-1	58.36060 N	154.04473 W	S021S029W16	CHs,Ps
	MT KATMAI B-1	58.38176 N	154.04329 W	S021S029W04	CHs,Ps
262-30-10010	MT KATMAI B-1	58.25320 N	154.23654 W	S022S030W20	CHp,COp,Pp,Ss
	MT KATMAI A-1	58.21741 N	154.24658 W	S023S030W06	CHs,Ps
262-30-10010-0010	MT KATMAI A-1	58.24793 N	154.24045 W	S022S030W30	CHp,COr,Pp,Ssr
262-30-10010-2006	MT KATMAI A-1	58.24918 N	154.24417 W	S022S030W19	Ss
	MT KATMAI A-1	58.24746 N	154.29715 W	S022S031W26	Ss
262-30-10010-2006-0020	MT KATMAI A-1	58.24848 N	154.26544 W	S022S031W24	Ss
262-30-10010-2006-0030	MT KATMAI A-1	58.24841 N	154.29909 W	S022S031W23	Ss
262-30-10010-2006-3005	MT KATMAI A-1	58.24762 N	154.28354 W	S022S031W25	Ss
	MT KATMAI A-1	58.23768 N	154.29383 W	S022S031W26	Ss
262-30-10030	MT KATMAI A-1	58.21019 N	154.17958 W	S023S030W03	Ps
	MT KATMAI A-1	58.20904 N	154.18253 W	S023S030W03	Ps
262-35-10010	MT KATMAI A-1	58.19392 N	154.30289 W	S023S031W11	CHs,Ps,Ssr
*Halferty Creek	MT KATMAI A-1	58.19977 N	154.30838 W	S023S031W11	CHs,Ps
262-35-10010-0010	MT KATMAI A-1	58.20431 N	154.31437 W	S023S031W11	CHs,Pp
262-40-10010	MT KATMAI A-2	58.15749 N	154.33652 W	S023S031W27	CHs,Ps
	MT KATMAI A-2	58.16813 N	154.36333 W	S023S031W21	CHs,Ps
262-40-10020	MT KATMAI A-2	58.13414 N	154.33680 W	S023S031W34	CHs,COsr,Ps
*Missak Creek	MT KATMAI A-2	58.14795 N	154.38489 W	S023S031W29	CHs,Ps
262-45-10010	MT KATMAI A-2	58.18326 N	154.44800 W	S023S032W13	CHs,COsr,Ps
*Kinak Creek	MT KATMAI A-2	58.21264 N	154.37908 W	S023S031W05	Ps
262-45-10010-2008	MT KATMAI A-2	58.20269 N	154.38507 W	S023S031W08	Ps
	MT KATMAI A-2	58.19837 N	154.37429 W	S023S031W08	Ps
262-45-10015	MT KATMAI A-2	58.20232 N	154.47974 W	S023S032W11	Ps
	MT KATMAI A-2	58.20509 N	154.47051 W	S023S032W02	Ps
262-45-10017	MT KATMAI A-2	58.20446 N	154.48763 W	S023S032W10	COsr,Ps
*Low Pass Creek	MT KATMAI A-2	58.21014 N	154.49141 W	S023S032W03	Ps
262-45-10020	MT KATMAI A-2	58.19784 N	154.49861 W	S023S032W10	Ps
	MT KATMAI A-2	58.19998 N	154.51029 W	S023S032W09	Ps

WATER BODY NUMBER / NAME	MAP SHEET	LAT.	LONG.	PLSS	SPECIES
262-45-10040	MT KATMAI A-2	58.16254 N	154.46557 W	S023S032W23	Pp
	MT KATMAI A-2	58.16075 N	154.48554 W	S023S032W27	Pp
262-50-10020	MT KATMAI A-2	58.06248 N	154.54333 W	S024S032W29	Ps
	MT KATMAI A-2	58.06653 N	154.54996 W	S024S032W29	Ps
262-50-10031	MT KATMAI A-2	58.09492 N	154.58334 W	S024S032W18	Pp
	MT KATMAI A-2	58.08931 N	154.58179 W	S024S032W18	Pp
262-50-10036	MT KATMAI A-2	58.09843 N	154.60042 W	S024S033W13	Pp
	MT KATMAI A-2	58.09812 N	154.61006 W	S024S033W13	Pp
262-50-10050	MT KATMAI A-2	58.12766 N	154.60216 W	S024S033W01	CHsr,Ps
*Geographic Creek	MT KATMAI A-2	58.14465 N	154.59928 W	S023S033W36	Ps
262-50-10072	MT KATMAI A-2	58.11428 N	154.58277 W	S024S032W07	Pp
	MT KATMAI A-2	58.11958 N	154.57611 W	S024S032W06	Pp
262-55-10010	MT KATMAI A-3	58.06584 N	154.67708 W	S024S033W28	CHs,COsr,Ps
*Dakavak Creek	MT KATMAI A-3	58.07932 N	154.71752 W	S024S033W20	CHs,Ps
262-55-10050	MT KATMAI A-3	58.01414 N	154.73040 W	S025S033W21	Ps
	MT KATMAI A-3	58.01826 N	154.77211 W	S025S033W18	Ps
262-55-10050-2004	MT KATMAI A-3	58.01609 N	154.73689 W	S025S033W17	Ps
	MT KATMAI A-3	58.02290 N	154.74364 W	S025S033W17	Ps
262-60-10006	MT KATMAI A-3	58.03174 N	154.92271 W	S025S034W07	CHs,Ps
	MT KATMAI A-3	58.11272 N	154.88573 W	S024S034W08	CHs,Ps
262-60-10008	MT KATMAI A-3	58.03009 N	154.94552 W	S025S034W18	CHs,Ps
Soluka Creek	MT KATMAI A-3	58.13355 N	154.88521 W	S023S034W32	Ps
262-60-10010	MT KATMAI A-3	58.03048 N	154.95380 W	S025S035W12	CHs,Ps
Katmai River	MT KATMAI A-3	58.05901 N	154.98824 W	S024S035W34	CHp,Ps
262-60-10020	MT KATMAI A-4	58.01727 N	155.03573 W	S025S035W16	CHs,Ps
Alagogshak Creek	MT KATMAI A-4	58.03875 N	155.24218 W	S025S036W08	CHp,Pp
262-60-10020-2007	MT KATMAI A-4	58.02051 N	155.09862 W	S025S035W18	Pp
	MT KATMAI A-4	58.01604 N	155.10078 W	S025S035W18	Pp
262-60-10020-2008	MT KATMAI A-4	58.02176 N	155.10844 W	S025S035W18	CHp,Pp
	MT KATMAI A-4	58.02846 N	155.15261 W	S025S036W14	CHp,Pp
262-60-10020-2015	MT KATMAI A-4	58.02582 N	155.22031 W	S025S036W17	CHs,Ps
	MT KATMAI A-4	58.01871 N	155.24684 W	S025S036W18	CHs,Ps
262-60-10026	KARLUK D-4	57.95381 N	155.07780 W	S026S035W08	CHp,Pp
	KARLUK D-4	57.96584 N	155.09200 W	S026S035W06	CHp,Pp

WATER BODY NUMBER / NAME	MAP SHEET	LAT.	LONG.	PLSS	SPECIES
262-60-10028	KARLUK D-4	57.95097 N	155.08665 W	S026S035W07	Pp
	KARLUK D-4	57.97201 N	155.11434 W	S026S036W01	Pp
262-60-10030	KARLUK D-4	57.94855 N	155.10620 W	S026S035W07	CHs,Ps,DVp
	KARLUK D-4	57.97094 N	155.17131 W	S026S036W03	CHs,Ps
262-60-10030-2006	KARLUK D-4	57.96149 N	155.14951 W	S026S036W02	CHs,Ps,DVp
	KARLUK D-4	57.97985 N	155.16433 W	S025S036W34	CHs,Ps,DVp
262-60-10040	KARLUK D-4	57.94810 N	155.12851 W	S026S036W12	CHs,Ps,DVp
Big Kashvik Creek	KARLUK D-4	57.95660 N	155.21456 W	S026S036W09	CHs,Ps,DVp
262-60-10040-2005	KARLUK D-4	57.94762 N	155.19240 W	S026S036W09	CHs,Ps
	KARLUK D-4	57.94827 N	155.22074 W	S026S036W08	CHs,Ps
262-60-10050	KARLUK D-4	57.93762 N	155.11744 W	S026S036W13	CHp,Pp
	KARLUK D-4	57.92927 N	155.14461 W	S026S036W23	CHp,Pp
262-65-10010	KARLUK D-5	57.82503 N	155.33887 W	S027S037W27	CHs,Ps,DVp
Big Alinchak Creek	KARLUK D-5	57.84240 N	155.38104 W	S027S037W20	CHs,Ps,DVp
262-65-10010-2006	KARLUK D-5	57.84240 N	155.38104 W	S027S037W20	CHs,Ps,DVp
	KARLUK D-5	57.84970 N	155.33758 W	S027S037W15	CHp,Pp,DVp
262-65-10020	KARLUK D-5	57.79084 N	155.36240 W	S028S037W04	CHs,Ps,DVp
Little Alinchak Creek	KARLUK D-5	57.81241 N	155.43697 W	S027S038W36	CHs,Ps,DVp
262-65-10030	KARLUK D-4	57.77614 N	155.33133 W	S028S037W10	Ps
Moose Creek	KARLUK D-5	57.78024 N	155.40858 W	S028S037W07	Ps
262-65-10038	KARLUK D-4	57.86263 N	155.25602 W	S027S036W07	CHp,Pp
West Creek	KARLUK D-4	57.86996 N	155.31457 W	S027S037W11	CHp,Pp
262-65-10038-2015	KARLUK D-4	57.86607 N	155.26451 W	S027S036W07	CHp,Pp
	KARLUK D-4	57.85772 N	155.27945 W	S027S037W12	CHp,Pp
262-65-10038-2026	KARLUK D-4	57.87135 N	155.29046 W	S027S037W12	CHp,Pp
	KARLUK D-4	57.87489 N	155.29089 W	S027S037W01	CHp,Pp
262-65-10040	KARLUK D-4	57.87340 N	155.24742 W	S027S036W06	CHs,COsr,Ps,DVp
North Creek	KARLUK D-4	57.90412 N	155.31373 W	S026S037W26	CHs,Ps,DVp
262-65-10055	KARLUK D-4	57.85764 N	155.17773 W	S027S036W10	CHp,Pp,Sp
	KARLUK D-4	57.88060 N	155.17542 W	S027S036W03	CHp,Pp,Sp
262-65-10055-0010	KARLUK D-4	57.86621 N	155.16160 W	S027S036W11	Sp
262-65-10055-2008	KARLUK D-4	57.86685 N	155.18778 W	S027S036W10	CHp,Pp
	KARLUK D-4	57.88054 N	155.19548 W	S027S036W04	CHp,Pp

WATER BODY NUMBER / NAME	MAP SHEET	LAT.	LONG.	PLSS	SPECIES
262-70-10010	KARLUK D-5	57.75465 N	155.48690 W	S028S038W22	CHsr,Ps
Helen Creek	KARLUK D-5	57.76239 N	155.40571 W	S028S037W17	Ps
262-70-10020	KARLUK D-5	57.78420 N	155.53967 W	S028S038W09	CHs,COp,Ps,DVp
Portage Creek	KARLUK D-5	57.79990 N	155.44782 W	S027S038W36	CHs,Ps,DVp
262-70-10020-2010	KARLUK D-5	57.79765 N	155.48852 W	S028S038W03	CHs,Ps,DVp
	KARLUK D-5	57.78347 N	155.45921 W	S028S038W12	CHs,Ps,DVp
262-70-10025	KARLUK D-5	57.78041 N	155.60932 W	S028S039W12	CHs,COp,Ps,DVp
	KARLUK D-5	57.80638 N	155.66321 W	S027S039W34	CHp,Pp,DVp
262-70-10030	KARLUK C-4 & C-5	57.73948 N	155.62008 W	S028S039W25	CHs,COp,Ps,DVs
Teresa Creek	KARLUK D-6	57.76760 N	155.68560 W	S028S039W16	CHs,Ps,DVs
262-70-10030-2007	KARLUK C-4 & C-5	57.74598 N	155.62497 W	S028S039W23	CHs,Ps
Dry Creek	KARLUK C-6	57.73072 N	155.70505 W	S028S039W29	CHs,Ps
262-70-10040	KARLUK C-4 & C-5	57.70612 N	155.63401 W	S029S039W04	CHs,COp,Ps,DVp
Trail Creek	KARLUK C-6	57.69744 N	155.70875 W	S029S040W12	CHs,Ps
262-70-10050	KARLUK C-4 & C-5	57.68951 N	155.61498 W	S029S039W10	CHsr,Ps
Katie Creek	KARLUK C-4 & C-5	57.68141 N	155.63531 W	S029S039W16	Ps
262-70-10050-2001	KARLUK C-4 & C-5	57.68709 N	155.61907 W	S029S039W09	Ps
	KARLUK C-4 & C-5	57.67875 N	155.62572 W	S029S039W16	Ps
262-75-10010	KARLUK C-6	57.64479 N	155.69825 W	S029S040W25	CHs,Ps,DVp
Oil Creek	KARLUK C-6	57.70018 N	155.75780 W	S029S040W03	CHp,Pp,DVp
262-75-10020	KARLUK C-6	57.64140 N	155.77093 W	S029S040W27	CHs,Ps
Rex Creek	KARLUK C-6	57.66679 N	155.82198 W	S029S040W20	CHs,Ps
262-75-10020-2005	KARLUK C-6	57.65932 N	155.81800 W	S029S040W20	CHs,Ps
South Fork Rex Creek	KARLUK C-6	57.65005 N	155.83167 W	S029S040W29	CHs,Ps
262-75-10020-2007	KARLUK C-6	57.66017 N	155.81887 W	S029S040W20	CHs,Ps
North Fork Rex Creek	KARLUK C-6	57.66707 N	155.83658 W	S029S040W19	CHs,Ps
262-75-10030	KARLUK C-6	57.60131 N	155.74107 W	S030S040W11	Pp
	KARLUK C-6	57.60395 N	155.75274 W	S030S040W10	Pp
262-80-10010	KARLUK C-6	57.57698 N	155.82584 W	S030S040W20	CHs,Ps
Jute Creek	KARLUK C-6	57.59223 N	155.84126 W	S030S040W18	CHs,Ps
262-80-10010-2004	KARLUK C-6	57.59223 N	155.84126 W	S030S040W18	CHs,Ps
	KARLUK C-6	57.60665 N	155.82619 W	S030S040W08	CHs,Ps
262-80-10012	KARLUK C-6	57.56900 N	155.84441 W	S030S040W19	Ps,DVp
	KARLUK C-6	57.58828 N	155.88231 W	S030S041W13	Ps,DVp

WATER BODY NUMBER / NAME	MAP SHEET	LAT.	LONG.	PLSS	SPECIES
262-80-10014	KARLUK C-6	57.55016 N	155.90135 W	S030S041W35	Pp
	KARLUK C-6	57.56186 N	155.90298 W	S030S041W26	Pp
262-80-10020	UGASHIK C-1	57.57079 N	156.01812 W	S030S042W24	CHs,Ps,Ss
Kanatak Creek	UGASHIK C-1	57.57140 N	156.06739 W	S030S042W23	CHs,Ps,Ss
262-80-10020-2002	UGASHIK C-1	57.56938 N	156.03206 W	S030S042W24	CHs,Ps,Ss
Little Kanatak Creek	UGASHIK C-1	57.58826 N	156.01834 W	S030S042W13	CHs,Ps,Ss
262-80-10020-2002-3005	UGASHIK C-1	57.58826 N	156.01834 W	S030S042W13	CHs,Ps,Ss
	UGASHIK C-1	57.58809 N	156.01449 W	S030S041W18	CHs,Ps,Ss
262-85-10010	UGASHIK B-1	57.47345 N	156.21041 W	S031S043W26	CHs,COp,Ps
Big Creek	UGASHIK C-1	57.52864 N	156.31846 W	S031S043W06	CHs,Ps
262-85-10010-2006	UGASHIK C-1	57.51110 N	156.26520 W	S031S043W09	Ps
	UGASHIK C-1	57.53110 N	156.23495 W	S031S043W03	Ps
262-85-10012	UGASHIK B-1	57.46599 N	156.21727 W	S031S043W35	Pp
	UGASHIK B-1	57.47045 N	156.28740 W	S031S043W29	Pp
262-85-10016	UGASHIK B-1	57.44219 N	156.24091 W	S032S043W03	Pp
	UGASHIK B-1	57.45448 N	156.27111 W	S031S043W33	Pp
262-85-10020	UGASHIK B-1	57.42706 N	156.31204 W	S032S043W08	CHs,COp,Ps
Des Moines Creek	UGASHIK B-2	57.47542 N	156.36043 W	S031S044W25	CHs
262-85-10020-2005	UGASHIK B-1	57.43173 N	156.32272 W	S032S043W07	CHs,COp,Ps
	UGASHIK B-2	57.44402 N	156.40236 W	S032S044W03	Ps
262-85-10025	UGASHIK B-2	57.41761 N	156.33866 W	S032S043W18	Psr
*Beach Creek	UGASHIK B-2	57.41835 N	156.34056 W	S032S044W13	Psr
262-85-10030	UGASHIK B-2	57.40234 N	156.35529 W	S032S044W24	CHs,COp,Ps
Pass Creek	UGASHIK B-2	57.41339 N	156.43149 W	S032S044W16	COp
262-85-10040	UGASHIK B-2	57.37095 N	156.41080 W	S032S044W34	CHs,Ps
Short Creek	UGASHIK B-2	57.38654 N	156.47620 W	S032S044W30	CHs,Ps
262-85-10042	UGASHIK B-2	57.36799 N	156.43480 W	S032S044W33	CHsr,Pp
*Tiny Creek	UGASHIK B-2	57.36848 N	156.47316 W	S032S044W31	Pp
262-85-10045	UGASHIK B-2	57.34577 N	156.46190 W	S033S045W11	CHs,Ps
	UGASHIK B-2	57.36569 N	156.52042 W	S033S045W04	CHs,Ps
262-85-10050	UGASHIK B-2	57.33072 N	156.51606 W	S033S045W16	Ps
	UGASHIK B-2	57.33309 N	156.54828 W	S033S045W17	Ps
262-85-10070	UGASHIK B-2	57.31196 N	156.54191 W	S033S045W20	CHs,Ps
Alai Creek	UGASHIK B-2	57.33097 N	156.59549 W	S033S046W13	CHs,Ps

WATER BODY NUMBER / NAME	MAP SHEET	LAT.	LONG.	PLSS	SPECIES
262-85-10075	UGASHIK B-2	57.29147 N	156.55343 W	S033S045W32	COp,Ps
	UGASHIK B-2	57.28879 N	156.59973 W	S033S046W36	Ps
262-85-10080	UGASHIK B-2	57.29082 N	156.55465 W	S033S045W32	CHs,COp,Ps
Kialaguik Creek	UGASHIK B-2	57.27330 N	156.59489 W	S034S046W01	CHs,COp,Ps
262-85-10080-2003	UGASHIK B-2	57.28546 N	156.56753 W	S033S045W31	CHs,Ps
	UGASHIK B-2	57.26568 N	156.58022 W	S034S045W06	CHs,Ps
262-85-10090	UGASHIK B-2	57.28385 N	156.54572 W	S033S045W32	CHs,Ps
	UGASHIK B-2	57.27354 N	156.56043 W	S034S045W05	CHs,Ps
262-85-10090-2003	UGASHIK B-2	57.28320 N	156.55026 W	S033S045W32	CHs,Ps
	UGASHIK B-2	57.27163 N	156.55502 W	S034S045W05	CHs,Ps
262-85-10092	UGASHIK B-2	57.28761 N	156.51316 W	S033S045W34	CHp,Pp
	UGASHIK B-2	57.27775 N	156.51487 W	S034S045W04	CHp,Pp
262-85-10096	UGASHIK B-2	57.31970 N	156.34500 W	S033S044W22	Pp
	UGASHIK B-2	57.31717 N	156.34944 W	S033S044W22	Pp
262-85-10098	UGASHIK B-2	57.29855 N	156.33668 W	S033S044W27	Pp
	UGASHIK B-2	57.29064 N	156.40060 W	S033S044W32	Pp
262-85-10100	UGASHIK B-2	57.25281 N	156.37270 W	S034S044W09	Ps
	UGASHIK B-2	57.27204 N	156.40662 W	S034S044W05	Ps
262-85-10110	UGASHIK B-2	57.25109 N	156.38355 W	S034S044W08	CHsr,Ps
*Imuya Creek	UGASHIK B-2	57.25458 N	156.42652 W	S034S044W07	Ps
262-85-10142	UGASHIK A-2	57.22397 N	156.40430 W	S034S044W20	CHsr,Pp,Ssr
*Circ Creek	UGASHIK A-2	57.21991 N	156.42151 W	S034S044W30	Pp
271-10-10030	CHIGNIK B-1	56.29793 N	158.24784 W	S045S057W07	CHs
	CHIGNIK B-1	56.28006 N	158.27956 W	S045S058W13	CHs
271-10-10100	CHIGNIK B-2	56.27276 N	158.34234 W	S045S058W21	CHs,Ps
*Lake Bay Creek	CHIGNIK B-2	56.26791 N	158.35473 W	S045S058W21	CHs,Ps
271-10-10124	CHIGNIK B-2	56.30222 N	158.37975 W	S045S058W08	Pp
	CHIGNIK B-2	56.29785 N	158.37263 W	S045S058W08	Pp
271-10-10126	CHIGNIK B-2	56.29643 N	158.38744 W	S045S058W08	Pp
	CHIGNIK B-2	56.29247 N	158.38056 W	S045S058W08	Pp
271-10-10130	CHIGNIK B-2	56.30124 N	158.41210 W	S045S058W07	Psr,DVr
	CHIGNIK B-2	56.29403 N	158.42855 W	S045S059W12	Pp,DVp
271-10-10145	CHIGNIK B-2	56.29757 N	158.45182 W	S045S059W11	CHs,COs,Ps,Sp,DVsr
	CHIGNIK B-2	56.26680 N	158.46053 W	S045S059W23	CHs,Pp,Sp,DVp

WATER BODY NUMBER / NAME	MAP SHEET	LAT.	LONG.	PLSS	SPECIES
271-10-10145-0010	CHIGNIK B-2	56.28477 N	158.45731 W	S045S059W14	CHs,Pp,Sp,DVsr
271-10-10145-2011	CHIGNIK B-2	56.28303 N	158.45560 W	S045S059W14	Ss
	CHIGNIK B-2	56.27950 N	158.45620 W	S045S059W14	Ss
271-10-10190	CHIGNIK B-2	56.27199 N	158.55776 W	S045S059W19	CHs,Ps
Marshinlak Creek	CHIGNIK B-2	56.27411 N	158.52187 W	S045S059W20	CHs,Ps
271-10-10200	CHIGNIK B-2	56.25428 N	158.53020 W	S045S059W29	CHs,Ps
*Mallard Duck Creek	CHIGNIK B-2	56.25389 N	158.46642 W	S045S059W27	CHs,Ps
271-10-10300	CHIGNIK B-2	56.26238 N	158.62610 W	S045S060W27	CHs,Ps
Metrofania Creek	CHIGNIK A-2	56.22088 N	158.59920 W	S046S060W02	CHs,Ps
271-10-10310	CHIGNIK B-2	56.27866 N	158.64009 W	S045S060W15	CHp,COp,Ks,Ps,Ss,DVp,SHp
Chignik River	CHIGNIK C-3	56.51127 N	158.98101 W	S042S062W25	Ss
271-10-10310-0010	CHIGNIK B-3	56.27227 N	158.85925 W	S045S061W19	COp,Pp,Sp,SHp
Chignik Lake					
271-10-10310-0020	CHIGNIK B-3	56.44783 N	158.97066 W	S043S062W24	COp,Sp
Black Lake					
271-10-10310-2009	CHIGNIK B-3	56.26182 N	158.70244 W	S045S060W30	Pp
	CHIGNIK A-3	56.23476 N	158.71207 W	S045S060W31	Pp
271-10-10310-2011	CHIGNIK B-3	56.26182 N	158.70334 W	S045S060W30	Psr,DVr
	CHIGNIK B-3	56.25141 N	158.72080 W	S045S060W30	Psr,DVr
271-10-10310-2012	CHIGNIK B-3	56.25842 N	158.72752 W	S045S061W25	Ps
	CHIGNIK B-3	56.27113 N	158.73212 W	S045S061W24	Ps
271-10-10310-2017	CHIGNIK B-3	56.25617 N	158.73677 W	S045S061W25	COsr,Psr
	CHIGNIK A-3	56.24666 N	158.73372 W	S045S061W36	COsr,Psr
271-10-10310-2017-3006	CHIGNIK B-3	56.25393 N	158.73659 W	S045S061W25	COsr,Psr
	CHIGNIK A-3	56.24654 N	158.74857 W	S045S061W36	COsr,Psr
271-10-10310-2019	CHIGNIK A-3	56.23319 N	158.79957 W	S046S061W03	Pp,Ss
Home Creek	CHIGNIK A-3	56.21069 N	158.74733 W	S046S061W12	Pp,Ss
271-10-10310-2021	CHIGNIK A-3	56.23000 N	158.81103 W	S046S061W04	COp,Ss
Clark River	CHIGNIK A-3	56.17819 N	158.90004 W	S046S062W24	Sp
271-10-10310-2021-3005	CHIGNIK A-3	56.21918 N	158.80778 W	S046S061W09	Ss
	CHIGNIK A-3	56.18561 N	158.81386 W	S046S061W21	Ss
271-10-10310-2027	CHIGNIK B-3	56.26729 N	158.85995 W	S045S061W19	COp,Ss
	CHIGNIK A-3	56.24935 N	158.87353 W	S045S061W30	COp,Ss

WATER BODY NUMBER / NAME	MAP SHEET	LAT.	LONG.	PLSS	SPECIES
271-10-10310-2030	CHIGNIK B-3	56.27645 N	158.85785 W	S045S061W19	Ss
Cucumber Creek	CHIGNIK B-3	56.28426 N	158.81393 W	S045S061W16	Ss
271-10-10310-2031	CHIGNIK B-3	56.28298 N	158.89427 W	S045S062W13	COp,Ss
	CHIGNIK B-3	56.27463 N	158.90487 W	S045S062W23	COp,Ss
271-10-10310-2036	CHIGNIK B-3	56.29545 N	158.88640 W	S045S062W12	COp,Ss
	CHIGNIK B-3	56.29847 N	158.87320 W	S045S061W07	COp,Ss
271-10-10310-2038	CHIGNIK B-3	56.30031 N	158.89162 W	S045S062W12	COp,Ss
	CHIGNIK B-3	56.30382 N	158.87654 W	S045S061W07	COp,Ss
271-10-10310-2041	CHIGNIK B-3	56.30765 N	158.92458 W	S045S062W02	COp,Ss
	CHIGNIK B-3	56.32656 N	158.94968 W	S044S061W31	COp,Ss
271-10-10310-2041-3025	CHIGNIK B-3	56.31579 N	158.93628 W	S045S062W03	COp,Ss
	CHIGNIK B-3	56.31818 N	158.95671 W	S045S062W04	COp,Ss
271-10-10310-2042	CHIGNIK B-3	56.30759 N	158.89485 W	S045S062W01	COp,Ss
	CHIGNIK B-3	56.30783 N	158.87460 W	S045S061W06	COp,Ss
271-10-10310-2047	CHIGNIK B-3	56.32584 N	158.92032 W	S044S061W32	Sp
Bearskin Creek	CHIGNIK B-4	56.28291 N	159.00797 W	S045S062W17	Ss
271-10-10310-2047-3028	CHIGNIK B-4	56.30823 N	159.04158 W	S045S063W01	Ss
	CHIGNIK B-4	56.28941 N	159.05137 W	S045S063W13	Ss
271-10-10310-2063	CHIGNIK B-3	56.37314 N	158.92381 W	S044S061W17	Ss
West Fork Chignik River	CHIGNIK A-4	56.20683 N	159.04875 W	S046S063W12	Ss
271-10-10310-2063-3023	CHIGNIK B-4	56.37018 N	159.07470 W	S044S062W17	Ss
	CHIGNIK B-4	56.31937 N	159.07716 W	S045S063W02	Ss
271-10-10310-2063-3024	CHIGNIK B-4	56.36744 N	159.07998 W	S044S062W17	Ss
	CHIGNIK B-4	56.32084 N	159.13211 W	S044S063W36	Sp
271-10-10310-2063-3055	CHIGNIK A-4	56.24704 N	159.09528 W	S045S063W34	Ss
	CHIGNIK A-4	56.23434 N	159.08293 W	S045S063W35	Ss
271-10-10310-2063-3066	CHIGNIK A-4	56.21489 N	159.07397 W	S046S063W11	Ss
	CHIGNIK A-4	56.20217 N	159.07725 W	S046S063W14	Ss
271-10-10310-2068	CHIGNIK B-3	56.39119 N	158.93653 W	S044S061W08	COp,Sp
Chiaktuak Creek	CHIGNIK B-3	56.33475 N	158.73106 W	S044S060W33	COp,Ss
271-10-10310-2068-3010	CHIGNIK B-3	56.38227 N	158.88928 W	S044S061W09	Sp
	CHIGNIK B-3	56.34818 N	158.85554 W	S044S061W26	Sp
271-10-10310-2084	CHIGNIK B-3	56.44459 N	158.93784 W	S043S061W20	COp,Sp
Alec River	CHIGNIK B-3	56.43746 N	158.71818 W	S043S060W22	Ss

WATER BODY NUMBER / NAME	MAP SHEET	LAT.	LONG.	PLSS	SPECIES
271-10-10310-2084-3013	CHIGNIK B-3	56.44845 N	158.87905 W	S043S061W22	Sp
Milk Creek	CHIGNIK B-3	56.47119 N	158.84949 W	S043S061W11	Ss
271-10-10310-2084-3013-4012	CHIGNIK B-3	56.46511 N	158.86763 W	S043S061W15	Ss
	CHIGNIK B-3	56.48097 N	158.86331 W	S043S061W03	Ss
271-10-10310-2084-3014	CHIGNIK B-3	56.44622 N	158.92804 W	S043S061W20	Sp
Fan Creek	CHIGNIK B-3	56.35903 N	158.69761 W	S044S060W23	Ss
271-10-10310-2084-3029	CHIGNIK B-3	56.43335 N	158.77273 W	S043S060W29	Ss
Cathedral Creek	CHIGNIK B-3	56.45030 N	158.76697 W	S043S060W20	Ss
271-10-10310-2084-3034	CHIGNIK B-3	56.43524 N	158.75427 W	S043S060W28	COs,Ss
Boulevard Creek	CHIGNIK B-3	56.37992 N	158.68254 W	S044S060W11	COs,Ss
271-10-10310-2084-3034-4013	CHIGNIK B-3	56.40104 N	158.73974 W	S044S060W04	Sp
	CHIGNIK B-3	56.40237 N	158.69302 W	S044S060W02	Sp
271-10-10310-2084-3038	CHIGNIK B-3	56.43643 N	158.74336 W	S043S060W28	Sp
	CHIGNIK B-3	56.43187 N	158.72850 W	S043S060W27	Sp
271-10-10310-2084-3043	CHIGNIK B-3	56.43762 N	158.73126 W	S043S060W21	Sp
	CHIGNIK B-3	56.44087 N	158.72462 W	S043S060W22	Sp
271-10-10310-2084-3046	CHIGNIK B-3	56.43746 N	158.71818 W	S043S060W22	Ss
Conglomerate Creek	CHIGNIK B-3	56.43141 N	158.68643 W	S043S060W26	Ss
271-10-10310-2084-3051	CHIGNIK B-3	56.43746 N	158.71818 W	S043S060W22	Ss
Broad Creek	CHIGNIK B-2	56.46533 N	158.64539 W	S043S059W18	Sp
271-10-10310-2084-3051-4000	CHIGNIK B-3	56.43973 N	158.71461 W	S043S060W22	Ss
	CHIGNIK B-3	56.43544 N	158.68466 W	S043S060W26	Ss
271-10-10310-2084-3051-4002	CHIGNIK B-3	56.44090 N	158.71359 W	S043S060W22	Ss
	CHIGNIK B-3	56.44406 N	158.67818 W	S043S060W23	Ss
271-10-10310-2084-3051-4002-5009	CHIGNIK B-3	56.44101 N	158.69601 W	S043S060W23	Ss
	CHIGNIK B-3	56.44776 N	158.68219 W	S043S060W23	Ss
271-10-10310-2084-3051-4006	CHIGNIK B-3	56.44269 N	158.70297 W	S043S060W23	Sp
	CHIGNIK B-3	56.44648 N	158.69891 W	S043S060W23	Sp
271-10-10310-2084-3051-4011	CHIGNIK B-3	56.44859 N	158.69777 W	S043S060W23	Ss
	CHIGNIK B-3	56.45951 N	158.68623 W	S043S060W14	Ss
271-10-10310-2097	CHIGNIK B-4	56.45072 N	159.05594 W	S043S062W21	COp,Sp
	CHIGNIK B-4	56.41744 N	159.16133 W	S043S063W35	Ss
271-10-10310-2104	CHIGNIK B-4	56.47927 N	159.06455 W	S043S062W09	COp
Crater Creek	CHIGNIK C-3	56.55585 N	158.98113 W	S042S062W12	COs

WATER BODY NUMBER / NAME	MAP SHEET	LAT.	LONG.	PLSS	SPECIES
271-10-10310-2104-3003	CHIGNIK B-4	56.48258 N	159.07247 W	S043S062W05	COp
	CHIGNIK B-4	56.45995 N	159.17586 W	S043S063W15	COp
271-10-10310-2104-3011	CHIGNIK C-4	56.50111 N	159.08495 W	S042S062W32	COp
	CHIGNIK C-4	56.51534 N	159.12675 W	S042S063W25	COp
271-10-10400	CHIGNIK B-2	56.36150 N	158.50381 W	S044S059W24	Ps
Alfred Creek	CHIGNIK B-2	56.36739 N	158.56449 W	S044S059W15	Pp
271-10-10500	CHIGNIK B-2	56.37982 N	158.50384 W	S044S059W12	Ps
*Frank Creek	CHIGNIK B-2	56.38257 N	158.55609 W	S044S059W10	Pp
271-10-10600	CHIGNIK B-2	56.40120 N	158.46342 W	S044S058W05	Ps
Through Creek	CHIGNIK B-2	56.39783 N	158.55410 W	S044S059W03	Pp
272-20-10050	CHIGNIK B-2	56.41682 N	158.44388 W	S043S058W33	Ps
	CHIGNIK B-2	56.41694 N	158.50744 W	S043S059W36	Pp
272-20-10100	CHIGNIK B-2	56.42409 N	158.43486 W	S043S058W28	Ps
	CHIGNIK B-2	56.43130 N	158.50587 W	S043S059W25	Pp
272-20-10220	CHIGNIK B-2	56.44276 N	158.41867 W	S043S058W21	Ps
Neketa Creek	CHIGNIK B-2	56.44288 N	158.46568 W	S043S058W20	Ps
272-20-10400	CHIGNIK B-2	56.44794 N	158.41315 W	S043S058W22	CHs,Ps
*Thompson Creek	CHIGNIK B-2	56.49018 N	158.52068 W	S043S059W01	Pp
272-20-10500	CHIGNIK B-2	56.45665 N	158.39632 W	S043S058W15	Ps
*McKinsey Creek	CHIGNIK B-2	56.47249 N	158.42996 W	S043S058W09	Ps
272-20-10600	CHIGNIK B-2	56.48006 N	158.33775 W	S043S057W06	COsr,Ps
Dry Creek	CHIGNIK C-1	56.51434 N	158.32073 W	S042S057W30	Pp
272-20-10600-2009	CHIGNIK B-2	56.48847 N	158.34752 W	S043S058W01	COs,Ps
	CHIGNIK C-2	56.51087 N	158.36588 W	S042S058W26	COs,Ps
272-30-10200	CHIGNIK C-1	56.50117 N	158.14899 W	S042S056W32	CHs,COp,Ps
Hook Creek	CHIGNIK C-1	56.54506 N	158.24399 W	S042S057W15	CHs
272-30-10200-2010	CHIGNIK C-1	56.51672 N	158.16677 W	S042S056W30	COsr
	CHIGNIK C-1	56.52423 N	158.16815 W	S042S056W19	COsr
272-30-10200-2019	CHIGNIK C-1	56.52839 N	158.21759 W	S042S057W23	CHs,Ps
	CHIGNIK C-1	56.52284 N	158.23093 W	S042S057W26	CHs,Ps
272-40-10010	SUTWIK ISLAND B-6	56.34454 N	157.82130 W	S044S054W29	COs
	SUTWIK ISLAND B-6	56.33139 N	157.84687 W	S044S054W31	COp
272-50-10100	SUTWIK ISLAND C-6	56.52843 N	157.83144 W	S042S054W20	Ps
Kumliun Creek	SUTWIK ISLAND C-6	56.51030 N	157.91922 W	S042S055W26	Ps

WATER BODY NUMBER / NAME	MAP SHEET	LAT.	LONG.	PLSS	SPECIES
272-50-10100-2006	SUTWIK ISLAND C-6	56.52114 N	157.87812 W	S042S055W25	Ps
	SUTWIK ISLAND C-6	56.53367 N	157.92567 W	S042S055W22	Pp
272-50-10100-2008	SUTWIK ISLAND C-6	56.51701 N	157.88970 W	S042S055W25	Ps
	SUTWIK ISLAND C-6	56.52202 N	157.90441 W	S042S055W26	Ps
272-50-10150	SUTWIK ISLAND C-6	56.56434 N	157.89312 W	S042S055W12	Ps
	SUTWIK ISLAND C-6	56.55864 N	157.89808 W	S042S055W11	Ps
272-50-10200	SUTWIK ISLAND C-6	56.55569 N	157.97158 W	S042S055W09	CHs,Ps
	SUTWIK ISLAND C-6	56.53918 N	157.95650 W	S042S055W16	CHs,Ps
272-50-10400	CHIGNIK C-1	56.53340 N	158.13622 W	S042S056W20	CHs,Ps
	CHIGNIK C-1	56.53284 N	158.15927 W	S042S056W19	CHs,Ps
272-50-10500	CHIGNIK C-1	56.55312 N	158.12816 W	S042S056W09	CHs,Ps
Bear Creek	CHIGNIK C-1	56.55506 N	158.18232 W	S042S056W07	CHs,Ps
272-50-10600	CHIGNIK C-1	56.57173 N	158.08845 W	S042S056W03	CHs,Ps
Packers Creek	CHIGNIK C-1	56.58061 N	158.12650 W	S042S056W04	CHs,Ps
272-50-10700	CHIGNIK C-1	56.59061 N	158.04928 W	S041S056W36	CHs,Ps
	CHIGNIK C-1	56.59950 N	158.10511 W	S041S056W27	CHs,Pp
272-50-10770	CHIGNIK C-1	56.60228 N	158.02122 W	S041S055W30	CHs,Ps
	CHIGNIK C-1	56.62284 N	158.08734 W	S041S056W22	CHs,Pp
272-50-10800	CHIGNIK C-1	56.60506 N	158.00594 W	S041S055W30	CHs,Ps
Rudy Creek	CHIGNIK C-1	56.65006 N	158.03511 W	S041S056W12	CHs
272-50-11000	SUTWIK ISLAND C-6	56.63734 N	157.93179 W	S041S055W15	CHs,Ps
	SUTWIK ISLAND C-6	56.64442 N	157.96046 W	S041S055W09	CHs,Ps
272-50-11110	SUTWIK ISLAND C-6	56.64632 N	157.89011 W	S041S055W12	CHs,Ps
	SUTWIK ISLAND C-6	56.65645 N	157.91400 W	S041S055W02	CHs,Ps
272-50-11200	SUTWIK ISLAND C-6	56.65443 N	157.83462 W	S041S054W05	CHs,Ps
	SUTWIK ISLAND C-6	56.67054 N	157.86070 W	S040S054W34	CHp,Pp
272-50-11400	SUTWIK ISLAND C-6	56.67586 N	157.73836 W	S040S053W33	CHp,Pp
	SUTWIK ISLAND C-6	56.72919 N	157.78368 W	S040S053W07	CHs,Ps
272-50-11400-2006	SUTWIK ISLAND C-6	56.68421 N	157.75531 W	S040S053W29	CHp,Pp
	SUTWIK ISLAND C-6	56.71580 N	157.73935 W	S040S053W17	CHp,Pp
272-50-11400-2011	SUTWIK ISLAND C-6	56.72919 N	157.78368 W	S040S053W07	CHp,Pp
	SUTWIK ISLAND C-6	56.74257 N	157.82094 W	S040S054W02	CHp,Pp
272-50-11500	SUTWIK ISLAND C-6	56.63705 N	157.71203 W	S041S053W18	CHs,Ps
*New Creek	SUTWIK ISLAND C-6	56.68368 N	157.68080 W	S040S053W26	CHp,Pp

WATER BODY NUMBER / NAME	MAP SHEET	LAT.	LONG.	PLSS	SPECIES
272-60-10010	SUTWIK ISLAND C-5	56.69423 N	157.56476 W	S040S052W28	CHs,COp,Ps
Wolverine Creek	SUTWIK ISLAND C-5	56.66459 N	157.60262 W	S041S053W02	CHp,COp,Pp
272-60-10060	SUTWIK ISLAND C-5	56.72313 N	157.60038 W	S040S052W17	CHp,COp,Pp
Black Creek	SUTWIK ISLAND C-6	56.72479 N	157.68150 W	S040S053W14	CHp,COp,Pp
272-60-10080	SUTWIK ISLAND D-5	56.76229 N	157.49569 W	S039S052W36	CHp,COp,Pp,Sp
Aniakchak River	CHIGNIK D-1	56.93263 N	158.12876 W	S037S056W36	Sp
272-60-10080-0010	CHIGNIK D-1	56.92701 N	158.10290 W	S038S055W06	Ps,Ss
Surprise Lake					
272-60-10080-2006	SUTWIK ISLAND D-5	56.76741 N	157.54766 W	S039S052W34	CHp,Pp
	SUTWIK ISLAND D-5	56.76637 N	157.56228 W	S039S052W33	CHp,Pp
272-60-10080-2010	SUTWIK ISLAND D-5	56.76321 N	157.57177 W	S039S052W33	CHp,Pp
	SUTWIK ISLAND D-5	56.76966 N	157.57147 W	S039S052W28	CHp,Pp
272-60-10080-2018	SUTWIK ISLAND D-5	56.78288 N	157.59173 W	S039S052W29	CHp,Pp
	SUTWIK ISLAND D-5	56.78612 N	157.58580 W	S039S052W20	CHp,Pp
272-60-10080-2020	SUTWIK ISLAND D-5	56.78371 N	157.59306 W	S039S052W20	CHp,Pp
	SUTWIK ISLAND D-5	56.78920 N	157.59109 W	S039S052W20	CHp,Pp
272-60-10080-2026	SUTWIK ISLAND D-5	56.79313 N	157.61293 W	S039S052W19	CHp,Pp
	SUTWIK ISLAND D-5	56.79881 N	157.60942 W	S039S052W18	CHp,Pp
272-60-10080-2027	SUTWIK ISLAND D-5	56.78987 N	157.62195 W	S039S052W19	CHs,Ps
	SUTWIK ISLAND D-5	56.78350 N	157.66136 W	S039S053W23	CHs,Ps
272-60-10080-2034	SUTWIK ISLAND D-5	56.79513 N	157.64662 W	S039S053W24	CHs,Ps
	SUTWIK ISLAND D-5	56.81415 N	157.63953 W	S039S053W12	CHs,Ps
272-60-10080-2034-3005	SUTWIK ISLAND D-5	56.80144 N	157.64912 W	S039S053W13	CHp,Pp
	SUTWIK ISLAND D-5	56.81724 N	157.64484 W	S039S053W12	CHp,Pp
272-60-10080-2038	SUTWIK ISLAND D-5	56.80016 N	157.65692 W	S039S053W13	CHp,Ps
North Fork Aniakchak River	SUTWIK ISLAND D-6	56.87416 N	157.67153 W	S038S053W23	Ps
272-60-10080-2038-3012	SUTWIK ISLAND D-5	56.82517 N	157.65718 W	S039S053W12	Ps
	SUTWIK ISLAND D-5	56.82620 N	157.64201 W	S039S053W12	Ps
272-60-10080-2038-3018	SUTWIK ISLAND D-6	56.85458 N	157.68637 W	S038S053W35	Ps
	SUTWIK ISLAND D-6	56.86981 N	157.73122 W	S038S053W28	Ps
272-60-10080-2042	SUTWIK ISLAND D-6	56.80000 N	157.68880 W	S039S053W15	CHs
Mystery Creek	SUTWIK ISLAND D-6	56.81873 N	157.73127 W	S039S053W09	CHs
272-60-10080-2045	SUTWIK ISLAND D-6	56.79390 N	157.70331 W	S039S053W22	Pp
	SUTWIK ISLAND D-6	56.79063 N	157.75124 W	S039S053W20	Pp

WATER BODY NUMBER / NAME	MAP SHEET	LAT.	LONG.	PLSS	SPECIES
272-60-10080-2052	SUTWIK ISLAND D-6	56.79996 N	157.73392 W	S039S053W16	CHs
	SUTWIK ISLAND D-6	56.81367 N	157.80220 W	S039S054W12	CHs
272-60-10080-2052-3008	SUTWIK ISLAND D-6	56.80943 N	157.77289 W	S039S053W18	CHs
	SUTWIK ISLAND D-6	56.81375 N	157.77720 W	S039S053W07	CHs
272-60-10080-2057	SUTWIK ISLAND D-6	56.79347 N	157.75728 W	S039S053W20	CHs,Ss
Albert Johnson Creek	SUTWIK ISLAND D-6	56.78536 N	157.83957 W	S039S054W23	Ss
272-60-10080-2057-3015	SUTWIK ISLAND D-6	56.77959 N	157.81652 W	S039S054W25	CHp,Ss
	SUTWIK ISLAND D-6	56.77671 N	157.89121 W	S039S054W28	Ss
272-60-10090	SUTWIK ISLAND D-5	56.76112 N	157.44921 W	S039S051W32	CHs,Ps
	SUTWIK ISLAND D-5	56.83624 N	157.52814 W	S039S052W02	CHp,Pp
272-60-10090-2007	SUTWIK ISLAND D-5	56.78332 N	157.47450 W	S039S051W30	CHp,Pp
	SUTWIK ISLAND D-5	56.78034 N	157.47511 W	S039S051W30	CHp,Pp
272-60-10090-2010	SUTWIK ISLAND D-5	56.78441 N	157.47895 W	S039S052W24	CHp,Pp
	SUTWIK ISLAND D-5	56.79075 N	157.48026 W	S039S052W24	CHp,Pp
272-60-10090-2013	SUTWIK ISLAND D-5	56.78679 N	157.49691 W	S039S052W24	CHp,Pp
	SUTWIK ISLAND D-5	56.78452 N	157.49967 W	S039S052W24	CHp,Pp
272-60-10090-2014	SUTWIK ISLAND D-5	56.78793 N	157.49668 W	S039S052W24	Ps
	SUTWIK ISLAND D-5	56.79415 N	157.49960 W	S039S052W24	Ps
272-60-10090-2017	SUTWIK ISLAND D-5	56.79169 N	157.50691 W	S039S052W23	CHp,Pp
	SUTWIK ISLAND D-5	56.78867 N	157.51245 W	S039S052W23	CHp,Pp
272-60-10090-2021	SUTWIK ISLAND D-5	56.79663 N	157.51725 W	S039S052W23	CHp,Pp
	SUTWIK ISLAND D-5	56.79256 N	157.52505 W	S039S052W23	CHp,Pp
272-60-10090-2031	SUTWIK ISLAND D-5	56.82131 N	157.52676 W	S039S052W11	CHp,Pp
	SUTWIK ISLAND D-5	56.82583 N	157.54532 W	S039S052W10	CHp,Pp
272-70-10030	SUTWIK ISLAND D-5	56.84274 N	157.46544 W	S038S051W31	CHp,COp,Pp
Main Creek	SUTWIK ISLAND D-5	56.94062 N	157.50173 W	S037S052W36	CHp,Pp
272-70-10030-2001	SUTWIK ISLAND D-5	56.84185 N	157.46800 W	S038S051W31	CHp,Pp
West Creek	SUTWIK ISLAND D-5	56.87509 N	157.56230 W	S038S052W21	Pp
272-70-10030-2001-3001	SUTWIK ISLAND D-5	56.84163 N	157.47120 W	S038S051W31	Pp
	SUTWIK ISLAND D-5	56.83659 N	157.48048 W	S039S052W01	Pp
272-70-10030-2001-3004	SUTWIK ISLAND D-5	56.84235 N	157.47722 W	S038S052W36	Pp
	SUTWIK ISLAND D-5	56.84623 N	157.48306 W	S038S052W36	Pp
272-70-10030-2001-3007	SUTWIK ISLAND D-5	56.84268 N	157.49861 W	S038S052W36	CHp,Pp
	SUTWIK ISLAND D-5	56.84244 N	157.50328 W	S038S052W35	CHp,Pp

WATER BODY NUMBER / NAME	MAP SHEET	LAT.	LONG.	PLSS	SPECIES
272-70-10030-2001-3011	SUTWIK ISLAND D-5	56.84843 N	157.51744 W	S038S052W35	CHp,Pp
	SUTWIK ISLAND D-5	56.84633 N	157.52557 W	S038S052W35	CHp,Pp
272-70-10030-2001-3012	SUTWIK ISLAND D-5	56.85092 N	157.52179 W	S038S052W35	CHp,Pp
	SUTWIK ISLAND D-5	56.85451 N	157.51836 W	S038S052W35	CHp,Pp
272-70-10030-2001-3015	SUTWIK ISLAND D-5	56.85359 N	157.52771 W	S038S052W35	CHp,Pp
	SUTWIK ISLAND D-5	56.85148 N	157.53392 W	S038S052W34	CHp,Pp
272-70-10030-2001-3016	SUTWIK ISLAND D-5	56.85939 N	157.53630 W	S038S052W27	CHp,Pp
	SUTWIK ISLAND D-5	56.86255 N	157.53316 W	S038S052W27	CHp,Pp
272-70-10030-2001-3020	SUTWIK ISLAND D-5	56.86372 N	157.54463 W	S038S052W27	CHp,Pp
	SUTWIK ISLAND D-5	56.86775 N	157.54028 W	S038S052W27	CHp,Pp
272-70-10030-2001-3022	SUTWIK ISLAND D-5	56.86747 N	157.54997 W	S038S052W27	CHp,Pp
	SUTWIK ISLAND D-5	56.86668 N	157.55505 W	S038S052W27	CHp,Pp
272-70-10030-2013	SUTWIK ISLAND D-5	56.86493 N	157.44314 W	S038S051W29	CHs,Ps
	SUTWIK ISLAND D-5	56.87635 N	157.45784 W	S038S051W19	CHs,Ps
272-70-10030-2018	SUTWIK ISLAND D-5	56.87837 N	157.42100 W	S038S051W21	CHp,Pp
	SUTWIK ISLAND D-5	56.88677 N	157.40486 W	S038S051W16	CHp,Pp
272-70-10030-2019	SUTWIK ISLAND D-5	56.88528 N	157.42949 W	S038S051W17	CHs
	SUTWIK ISLAND D-5	56.88574 N	157.46204 W	S038S051W18	CHs
272-70-10030-2019-3010	SUTWIK ISLAND D-5	56.88673 N	157.45180 W	S038S051W18	CHs
	SUTWIK ISLAND D-5	56.89232 N	157.45609 W	S038S051W18	CHs
272-70-10030-2022	SUTWIK ISLAND D-5	56.89293 N	157.42294 W	S038S051W16	CHp,Pp
	SUTWIK ISLAND D-5	56.89452 N	157.40178 W	S038S051W16	CHp,Pp
272-70-10030-2022-3003	SUTWIK ISLAND D-5	56.89392 N	157.42281 W	S038S051W16	CHp,Pp
	SUTWIK ISLAND D-5	56.89867 N	157.42363 W	S038S051W16	CHp,Pp
272-70-10030-2030	SUTWIK ISLAND D-5	56.90555 N	157.45403 W	S038S051W07	CHp,Pp
	SUTWIK ISLAND D-5	56.91343 N	157.44603 W	S038S051W05	CHp,Pp
272-70-10030-2038	SUTWIK ISLAND D-5	56.94085 N	157.48122 W	S037S052W36	CHp,Pp
	SUTWIK ISLAND D-5	56.94300 N	157.47580 W	S037S051W30	CHp,Pp
272-70-10030-2042	SUTWIK ISLAND D-5	56.94085 N	157.48122 W	S037S052W36	CHp,Pp
	SUTWIK ISLAND D-5	56.94740 N	157.47962 W	S037S052W25	CHp,Pp
272-70-10040	SUTWIK ISLAND D-5	56.86313 N	157.41566 W	S038S051W28	CHs,COp,Ps
Northeast Creek	SUTWIK ISLAND D-5	56.92869 N	157.34851 W	S037S051W35	CHp,COp,Pp
272-70-10040-2008	SUTWIK ISLAND D-5	56.88186 N	157.39618 W	S038S051W22	CHp,COp,Pp
Mountain Creek	SUTWIK ISLAND D-5	56.87915 N	157.34749 W	S038S051W23	CHp,COp,Pp

WATER BODY NUMBER / NAME	MAP SHEET	LAT.	LONG.	PLSS	SPECIES
272-70-10040-2008-3005	SUTWIK ISLAND D-5	56.88429 N	157.38707 W	S038S051W22	CHp,Pp
	SUTWIK ISLAND D-5	56.89877 N	157.35155 W	S038S051W14	CHp,Pp
272-70-10040-2021	SUTWIK ISLAND D-5	56.92073 N	157.35960 W	S038S051W02	CHp,COp,Pp
	SUTWIK ISLAND D-5	56.95923 N	157.39046 W	S037S051W22	CHp,COp,Pp
272-70-17040	SUTWIK ISLAND D-4	56.79274 N	157.25175 W	S039S050W21	CHs,Ps
	SUTWIK ISLAND D-4	56.79993 N	157.24148 W	S039S050W16	CHs,Ps
272-70-17040-2005	SUTWIK ISLAND D-4	56.79976 N	157.24782 W	S039S050W16	CHs,Ps
	SUTWIK ISLAND D-4	56.80231 N	157.24824 W	S039S050W16	CHs,Ps
272-72-10160	SUTWIK ISLAND D-4	56.84204 N	157.18766 W	S038S050W35	CHs,Ps,Ssr
	SUTWIK ISLAND D-4	56.84603 N	157.21372 W	S038S050W35	CHs,Ps,Ssr
272-72-10170	SUTWIK ISLAND D-4	56.85671 N	157.17532 W	S038S050W25	CHp,COp,Pp,Sp
Yantarni Creek	SUTWIK ISLAND D-4	56.95446 N	157.30449 W	S037S050W30	CHp,Pp
272-72-10170-2003	SUTWIK ISLAND D-4	56.86137 N	157.18936 W	S038S050W26	CHs,Ps,Ssr
	SUTWIK ISLAND D-4	56.85281 N	157.21104 W	S038S050W35	CHs,Ps,Ssr
272-72-10170-2007	SUTWIK ISLAND D-4	56.86475 N	157.19093 W	S038S050W26	Ss
Misery Creek	SUTWIK ISLAND D-4	56.88652 N	157.21444 W	S038S050W15	Sp
272-72-10170-2012	SUTWIK ISLAND D-4	56.87066 N	157.18119 W	S038S050W24	CHs,COp,Ps
Home Creek	SUTWIK ISLAND D-4	56.89320 N	157.16981 W	S038S050W13	CHs,Ps
272-80-10400	SUTWIK ISLAND D-4	56.87381 N	157.05764 W	S038S049W22	CHp,Pp
	SUTWIK ISLAND D-4	56.92164 N	157.15367 W	S038S049W06	CHp,Pp
272-80-10500	SUTWIK ISLAND D-4	56.88625 N	157.05041 W	S038S049W14	CHp,COp,Pp
	SUTWIK ISLAND D-4	56.94403 N	157.09112 W	S037S049W28	CHp,Pp
272-80-10500-2001	SUTWIK ISLAND D-4	56.88800 N	157.05215 W	S038S049W14	COp
	SUTWIK ISLAND D-4	56.90414 N	157.10009 W	S038S049W09	COp
272-80-10500-2008	SUTWIK ISLAND D-4	56.91111 N	157.07421 W	S038S049W10	CHp,Pp
	SUTWIK ISLAND D-4	56.91918 N	157.07675 W	S038S049W03	CHp,Pp
272-80-10500-2011	SUTWIK ISLAND D-4	56.91351 N	157.08625 W	S038S049W04	CHp,Pp
	SUTWIK ISLAND D-4	56.92516 N	157.11812 W	S038S049W05	CHp,Pp
272-80-10600	SUTWIK ISLAND D-4	56.88595 N	157.03809 W	S038S049W14	CHp,COp,Kp,Pp,Sp
Camp Creek	SUTWIK ISLAND D-4	56.95845 N	157.07110 W	S037S049W22	CHp
272-80-10600-2006	SUTWIK ISLAND D-4	56.91733 N	157.02709 W	S038S049W01	CHp,COpr,Kp,Pp,Ss
	SUTWIK ISLAND D-4	56.94254 N	157.06077 W	S037S049W27	CHp,COpr,Kp,Pp,Sp
272-80-10600-2006-3040	SUTWIK ISLAND D-4	56.93421 N	157.04898 W	S037S049W35	CHp,COpr,Kp,Pp,Sp
	SUTWIK ISLAND D-4	56.94488 N	157.04399 W	S037S049W26	CHp,COpr,Kp,Pp,Sp

WATER BODY NUMBER / NAME	MAP SHEET	LAT.	LONG.	PLSS	SPECIES
272-80-10900	SUTWIK ISLAND D-3	56.98091 N	156.95521 W	S037S048W17	CHp,Pp
Nakalilok Bay Creek	SUTWIK ISLAND D-3	56.99479 N	156.97528 W	S037S048W08	CHs,Ps
272-80-11000	SUTWIK ISLAND D-3	56.96630 N	156.92341 W	S037S048W22	CHp,COp,Pp
	UGASHIK A-3	57.02280 N	156.97526 W	S036S048W34	COp
272-80-11100	SUTWIK ISLAND D-3	56.96564 N	156.92184 W	S037S048W22	CHp,Pp
	SUTWIK ISLAND D-3	56.97508 N	156.89836 W	S037S048W14	CHp,Pp
272-80-11200	SUTWIK ISLAND D-3	56.96626 N	156.88833 W	S037S048W23	Ps
	SUTWIK ISLAND D-3	56.99450 N	156.88531 W	S037S048W11	Pp
272-90-10100	SUTWIK ISLAND D-3	56.93349 N	156.79390 W	S037S047W33	Ps
	SUTWIK ISLAND D-3	56.95009 N	156.82522 W	S037S047W30	Pp
272-90-10200	SUTWIK ISLAND D-3	56.96301 N	156.79151 W	S037S047W21	Ps
	SUTWIK ISLAND D-3	56.96402 N	156.83807 W	S037S047W19	Pp
272-90-10250	SUTWIK ISLAND D-3	56.98580 N	156.76591 W	S037S047W10	CHs,Ps
	SUTWIK ISLAND D-3	56.99360 N	156.82330 W	S037S047W07	Pp
272-90-10290	UGASHIK A-3	57.03278 N	156.77630 W	S036S047W36	CHs,Ps
	UGASHIK A-3	57.04197 N	156.83957 W	S036S047W28	CHp
272-90-10300	UGASHIK A-3	57.03332 N	156.77625 W	S036S047W36	CHp,Pp
	UGASHIK A-3	57.04083 N	156.79124 W	S036S047W26	CHp,Pp
272-90-10400	UGASHIK A-3	57.04095 N	156.76557 W	S036S047W25	CHp,COp,Pp
	UGASHIK A-3	57.05760 N	156.82621 W	S036S047W22	Pp
272-90-10400-2004	UGASHIK A-3	57.04680 N	156.77516 W	S036S047W25	CHs
	UGASHIK A-3	57.06731 N	156.76757 W	S036S047W13	CHs
272-90-10400-2008	UGASHIK A-3	57.05231 N	156.79382 W	S036S047W23	CHs
	UGASHIK A-3	57.05920 N	156.78833 W	S036S047W23	CHs
272-90-10500	UGASHIK A-3	57.03947 N	156.72788 W	S036S046W30	CHs,COp,Ps
	UGASHIK A-3	57.05564 N	156.72785 W	S036S046W19	CHs,Ps
272-90-10600	UGASHIK A-3	57.03355 N	156.70640 W	S036S046W29	CHs,COp,Ps
	UGASHIK A-3	57.04994 N	156.69833 W	S036S046W21	CHs,Ps
272-90-10600-2007	UGASHIK A-3	57.04484 N	156.71150 W	S036S046W29	CHs,Ps
	UGASHIK A-3	57.05020 N	156.71558 W	S036S046W20	CHs,Ps
272-90-10600-2011	UGASHIK A-3	57.04832 N	156.70785 W	S036S046W20	CHs,Ps
	UGASHIK A-3	57.05733 N	156.70983 W	S036S046W20	CHs,Ps
272-90-10700	UGASHIK A-3	57.03335 N	156.70550 W	S036S046W29	CHs,Ps
	UGASHIK A-3	57.03740 N	156.70324 W	S036S046W29	CHs,Ps

WATER BODY NUMBER / NAME	MAP SHEET	LAT.	LONG.	PLSS	SPECIES
272-90-10800	UGASHIK A-3	57.01596 N	156.68674 W	S037S046W06	CHs,Ps
	UGASHIK A-3	57.02094 N	156.68371 W	S036S046W33	CHs,Ps
272-92-10100	UGASHIK A-2	57.07367 N	156.61303 W	S036S046W13	CHp,Pp,Sp
	UGASHIK A-2	57.11493 N	156.60673 W	S035S046W36	CHp,Pp,Sp
272-92-10100-2009	UGASHIK A-2	57.07923 N	156.62768 W	S036S046W11	CHs,Ps,Ss
	UGASHIK A-2	57.09004 N	156.63784 W	S036S046W11	CHp,Pp,Sp
272-92-10200	UGASHIK A-2	57.01956 N	156.57125 W	S036S045W31	Ps
	UGASHIK A-2	57.03038 N	156.61271 W	S036S046W36	Pp
272-92-10300	SUTWIK ISLAND D-2	56.99288 N	156.55927 W	S037S046W11	Ps
	UGASHIK A-2	57.01363 N	156.60413 W	S037S046W03	Pp
272-96-10050	UGASHIK A-2	57.11211 N	156.49133 W	S035S045W34	CHs,Ps
	UGASHIK A-2	57.10872 N	156.50122 W	S035S045W34	CHs,Ps
272-96-10100	UGASHIK A-2	57.11547 N	156.48927 W	S035S045W34	CHs,Ps
Agripina River	UGASHIK A-2	57.14787 N	156.55070 W	S035S045W20	CHs,Pp
272-96-10150	UGASHIK A-2	57.12406 N	156.46795 W	S035S045W26	Ps,Ssr
	UGASHIK A-2	57.12446 N	156.47343 W	S035S045W26	Ps,Ssr
272-96-10150-0010	UGASHIK A-2	57.12427 N	156.47789 W	S035S045W26	Pp,Ssr
272-96-10200	UGASHIK A-2	57.13400 N	156.43150 W	S035S044W30	CHp
Glacier Creek	UGASHIK A-2	57.15194 N	156.45795 W	S035S045W13	CHp
272-96-10250	UGASHIK A-2	57.13566 N	156.42149 W	S035S044W19	CHp
	UGASHIK A-2	57.14040 N	156.42251 W	S035S044W19	CHs
272-96-10300	UGASHIK A-2	57.16721 N	156.35085 W	S035S044W10	Ps
Kilokak Creek	UGASHIK A-2	57.18648 N	156.40463 W	S035S044W05	Pp
273-70-10200	STEPOVAK BAY D-4	55.92735 N	159.00108 W	S049S063W22	CHp,COp,Pp,Sp
Red Bluff Creek	CHIGNIK A-4	56.02776 N	159.11553 W	S048S063W16	COp,Ps
273-70-10200-2010	STEPOVAK BAY D-4	55.94632 N	159.03527 W	S049S063W09	CHp,Ps
	CHIGNIK A-4	56.00247 N	159.01815 W	S048S062W30	CHp,Pp
273-72-10140	STEPOVAK BAY D-3	55.96505 N	158.89117 W	S049S062W04	CHp,COsr,Ps
	CHIGNIK A-4	56.04603 N	159.04354 W	S048S063W12	CHs,COsr,Ps
273-72-10140-2022	CHIGNIK A-3	56.02054 N	158.97564 W	S048S062W16	CHs,COsr,Ps
	CHIGNIK A-4	56.07524 N	159.00474 W	S047S062W29	CHs,COsr,Ps
273-72-10140-2022-3010	CHIGNIK A-3	56.02407 N	158.97436 W	S048S062W16	CHs,COsr,Ps
	CHIGNIK A-3	56.04852 N	158.94647 W	S048S062W03	CHs,COsr,Ps

WATER BODY NUMBER / NAME	MAP SHEET	LAT.	LONG.	PLSS	SPECIES
273-72-10200	CHIGNIK A-3	56.01571 N	158.82952 W	S048S061W20	CHp,COp,Pp,Sp,SHp
Ivan River	CHIGNIK A-3	56.06597 N	158.86788 W	S047S061W31	Pp
273-72-10200-2021	CHIGNIK A-3	56.04636 N	158.85139 W	S048S061W05	CHp,Pp,SHp
	CHIGNIK A-3	56.05820 N	158.88210 W	S048S062W01	Pp
273-72-10200-2028	CHIGNIK A-3	56.05550 N	158.83784 W	S048S061W05	Ps
	CHIGNIK A-3	56.06308 N	158.79339 W	S047S061W34	Pp
273-72-10200-2036	CHIGNIK A-3	56.06716 N	158.85459 W	S047S061W31	Pp
	CHIGNIK A-3	56.07417 N	158.84936 W	S047S061W32	Pp
273-72-10300	CHIGNIK A-3	56.01399 N	158.77684 W	S048S061W22	Ps
*Fishrack Creek	CHIGNIK A-3	56.02759 N	158.78184 W	S048S061W15	Ps
273-72-10300-2005	CHIGNIK A-3	56.01789 N	158.77734 W	S048S061W15	Pp
	CHIGNIK A-3	56.02290 N	158.78752 W	S048S061W15	Pp
273-80-10200	CHIGNIK A-3	56.05176 N	158.72009 W	S048S060W06	CHs,Ps
Foot Creek	CHIGNIK A-3	56.05885 N	158.72931 W	S048S061W01	CHs,Ps
273-82-10100	CHIGNIK A-3	56.10667 N	158.69690 W	S047S060W17	CHs,Ps
*Windy Creek	CHIGNIK A-3	56.09930 N	158.71492 W	S047S060W19	CHs,Ps
273-82-10200	CHIGNIK A-3	56.15509 N	158.72419 W	S046S061W36	CHs,Ps
	CHIGNIK A-3	56.14991 N	158.75631 W	S046S061W35	CHs,Ps
273-82-10300	CHIGNIK A-2	56.14665 N	158.64678 W	S047S060W03	CHs,Ps
Spoon Creek	CHIGNIK A-2	56.17305 N	158.61534 W	S046S060W26	CHp,Ps
273-84-10200	CHIGNIK A-2	56.20385 N	158.62086 W	S046S060W14	CHp,Pp
*Portage Creek	CHIGNIK A-2	56.21017 N	158.55321 W	S046S059W07	CHs,Ps
273-84-10200-2011	CHIGNIK A-2	56.21053 N	158.58611 W	S046S060W12	CHs
	CHIGNIK A-2	56.21611 N	158.57829 W	S046S060W12	CHs
273-84-10300	CHIGNIK A-2	56.19422 N	158.46746 W	S046S059W15	CHs,Ps
	CHIGNIK A-2	56.20904 N	158.45627 W	S046S059W11	CHs,Ps
273-84-10400	CHIGNIK A-2	56.18656 N	158.45659 W	S046S059W23	CHs,Ps
	CHIGNIK A-2	56.18370 N	158.43175 W	S046S059W24	CHs,Ps
273-84-10500	CHIGNIK A-2	56.15503 N	158.48484 W	S046S059W34	CHs,Ps
	CHIGNIK A-2	56.14339 N	158.47873 W	S047S059W03	CHs,Ps
273-94-10094	CHIGNIK A-1	56.24569 N	158.29064 W	S045S058W35	Ps
Owen Creek	CHIGNIK A-1	56.24768 N	158.29668 W	S045S058W35	Ps
273-94-10150	CHIGNIK A-2	56.17811 N	158.34407 W	S046S058W21	CHs,Ps
*Castle Creek	CHIGNIK A-2	56.18207 N	158.35422 W	S046S058W21	CHs,Ps

WATER BODY NUMBER / NAME	MAP SHEET	LAT.	LONG.	PLSS	SPECIES
275-40-10040	STEPOVAK BAY C-5 & C-6	55.71016 N	159.55664 W	S052S066W06	COp,Pp
	STEPOVAK BAY C-5 & C-6	55.69580 N	159.59066 W	S052S067W11	COp,Pp
275-40-10050	STEPOVAK BAY C-5 & C-6	55.72772 N	159.54132 W	S051S066W31	CHs,Ps
Kupreanof Creek	STEPOVAK BAY D-5	55.75667 N	159.55399 W	S051S066W19	CHs,Ps
275-40-10200	STEPOVAK BAY D-5	55.85465 N	159.54328 W	S050S066W18	CHsp,COp,Pp
Smokey Hollow Creek	STEPOVAK BAY D-5	55.85120 N	159.57836 W	S050S067W13	CHp,COp
275-40-10200-2005	STEPOVAK BAY D-5	55.84890 N	159.55881 W	S050S066W18	CHs,Ps
	STEPOVAK BAY D-5	55.83887 N	159.55147 W	S050S066W19	CHs,Ps
275-40-10400	STEPOVAK BAY D-5	55.87438 N	159.54877 W	S050S066W06	CHp,COp,Pp
	STEPOVAK BAY D-5	55.90232 N	159.59488 W	S049S067W26	CHp
275-40-10500	STEPOVAK BAY D-5	55.88253 N	159.53311 W	S050S066W05	CHs,Ps
	STEPOVAK BAY D-5	55.90648 N	159.54741 W	S049S066W30	CHs
275-40-10600	STEPOVAK BAY D-5	55.89749 N	159.46131 W	S049S066W34	CHs,COp,Ps,Sp
Ivanof River	STEPOVAK BAY D-5	55.95006 N	159.37177 W	S049S065W08	CHp,Pp
275-40-10600-2003	STEPOVAK BAY D-5	55.90425 N	159.45902 W	S049S066W26	CHs,Ps
	STEPOVAK BAY D-5	55.94269 N	159.49319 W	S049S066W16	CHp,Pp
275-40-10600-2009	STEPOVAK BAY D-5	55.90622 N	159.45686 W	S049S066W26	CHs,COp,Ps
	STEPOVAK BAY D-5	55.94039 N	159.43547 W	S049S066W14	CHs,Pp
275-40-10605	STEPOVAK BAY D-5	55.89737 N	159.45481 W	S049S066W35	Ps
	STEPOVAK BAY D-5	55.89610 N	159.43337 W	S049S066W36	Ps
275-40-10800	STEPOVAK BAY D-5	55.81525 N	159.45671 W	S050S066W26	CHs,Ps
*Wolverine Creek	STEPOVAK BAY D-5	55.82867 N	159.43215 W	S050S066W25	CHs,Ps
275-50-10200	STEPOVAK BAY D-5	55.87808 N	159.33375 W	S050S065W04	CHp,COp,Pp
	STEPOVAK BAY D-4	55.93168 N	159.31856 W	S049S065W15	CHp,COp,Pp
275-50-10400	STEPOVAK BAY D-5	55.87266 N	159.37508 W	S050S065W08	CHs,Ps
Humpback Creek	STEPOVAK BAY D-5	55.88452 N	159.38320 W	S050S065W05	CHs,Ps
275-50-10400-2005	STEPOVAK BAY D-5	55.88452 N	159.38320 W	S050S065W05	CHs,Ps
	STEPOVAK BAY D-5	55.88904 N	159.39648 W	S049S065W31	CHs,Ps
275-50-10500	STEPOVAK BAY D-5	55.85133 N	159.40379 W	S050S065W18	CHs,Ps
	STEPOVAK BAY D-5	55.86453 N	159.43941 W	S050S066W11	CHs,Ps
275-50-10600	STEPOVAK BAY D-5	55.81297 N	159.40694 W	S050S065W31	CHs,Ps
	STEPOVAK BAY D-5	55.81607 N	159.41943 W	S050S066W25	CHs,Ps
275-60-10000	STEPOVAK BAY D-4	55.88613 N	159.28395 W	S050S065W02	CHp,COp,Pp
	STEPOVAK BAY D-4	55.97254 N	159.21532 W	S049S064W05	CHp,Pp

WATER BODY NUMBER / NAME	MAP SHEET	LAT.	LONG.	PLSS	SPECIES
275-60-10000-2005	STEPOVAK BAY D-4	55.89233 N	159.27172 W	S049S065W36	CHs,COp,Ps
*Artemie's Creek	STEPOVAK BAY D-4	55.94159 N	159.26110 W	S049S065W13	COp
275-60-10050	STEPOVAK BAY D-4	55.89092 N	159.17603 W	S049S064W34	COr
*Three Star River	STEPOVAK BAY D-4	55.92303 N	159.21015 W	S049S064W20	COp
275-60-10050-2010	STEPOVAK BAY D-4	55.89899 N	159.18128 W	S049S064W33	COr
	STEPOVAK BAY D-4	55.90618 N	159.18820 W	S049S064W28	COr
275-60-10100	STEPOVAK BAY D-4	55.92169 N	159.07000 W	S049S063W20	CHp,COp,Pp,Sp
Kametolook River	CHIGNIK A-4	56.00531 N	159.25768 W	S048S064W22	COs
275-60-10100-2003	STEPOVAK BAY D-4	55.93117 N	159.09537 W	S049S063W18	COp
Cross Creek Slough	STEPOVAK BAY D-4	55.92765 N	159.13500 W	S049S064W23	COp
275-60-10100-2012	STEPOVAK BAY D-4	55.94561 N	159.12545 W	S049S064W12	COp,Psr
Candlefish Slough	STEPOVAK BAY D-4	55.95426 N	159.12536 W	S049S064W12	COp,Psr
275-60-10100-2022	STEPOVAK BAY D-4	55.98553 N	159.18810 W	S048S064W36	COp,Sp
Spring Creek	STEPOVAK BAY D-4	55.99041 N	159.20946 W	S048S064W25	COp,Sp
281-10-10100	PORT MOLLER C-2	55.65216 N	160.43150 W	S052S072W29	CHp,Pp
	PORT MOLLER C-2	55.64865 N	160.48089 W	S052S072W30	CHs,Ps
281-10-10200	PORT MOLLER C-2	55.65971 N	160.42555 W	S052S072W21	CHs,Ps
	PORT MOLLER C-2	55.67906 N	160.44741 W	S052S072W17	CHs
281-10-10300	PORT MOLLER C-1	55.63912 N	160.28735 W	S052S071W32	CHs,Ps,SHp
Susie Creek	PORT MOLLER C-2	55.69985 N	160.45225 W	S052S072W05	CHs,SHp
281-20-10100	PORT MOLLER C-1	55.64745 N	160.27269 W	S052S071W28	Ps
	PORT MOLLER C-1	55.66198 N	160.29798 W	S052S071W20	Ps
281-20-10200	PORT MOLLER C-1	55.65490 N	160.25793 W	S052S071W28	Ps
	PORT MOLLER C-1	55.67959 N	160.28672 W	S052S071W17	Ps
281-20-10300	PORT MOLLER C-1	55.68856 N	160.24154 W	S052S071W10	CHs,Ps
	PORT MOLLER C-1	55.70507 N	160.23678 W	S052S071W03	CHs,Ps
281-20-10300-0010	PORT MOLLER C-1	55.68230 N	160.24920 W	S052S071W15	CHp,Pp
281-20-10400	PORT MOLLER C-1	55.66729 N	160.24005 W	S052S071W22	CHs,Ps,Ss
	PORT MOLLER C-1	55.68217 N	160.22645 W	S052S071W15	CHs,Ps,Ss
281-20-10500	PORT MOLLER C-1	55.66684 N	160.16986 W	S052S070W19	Pp,SHp
	PORT MOLLER C-1	55.68723 N	160.16313 W	S052S070W07	Pp,SHp
281-31-10300	PORT MOLLER C-1	55.71930 N	160.09405 W	S051S070W34	CHs,Ps,Sp
	PORT MOLLER C-1	55.73113 N	160.09313 W	S051S070W27	CHs,Ps,Sp

WATER BODY NUMBER / NAME	MAP SHEET	LAT.	LONG.	PLSS	SPECIES
281-31-10300-0010	PORT MOLLER C-1	55.73501 N	160.08564 W	S051S070W27	CHs,Pp,Ss
281-32-10100	PORT MOLLER D-1	55.76291 N	160.05553 W	S051S070W14	Ps,Ss
	PORT MOLLER D-1	55.76808 N	160.07343 W	S051S070W15	Ps,Ss
281-32-10150	PORT MOLLER D-1	55.76496 N	160.05179 W	S051S070W14	COs,Ps
	PORT MOLLER D-1	55.78043 N	160.07325 W	S051S070W10	COs,Ps
281-32-10190	PORT MOLLER D-1	55.78865 N	160.02947 W	S051S070W01	Psr
	PORT MOLLER D-1	55.78955 N	160.04548 W	S051S070W01	Psr
281-32-10200	PORT MOLLER D-1	55.79188 N	160.02654 W	S051S070W01	CHs,Ps
	PORT MOLLER D-1	55.80021 N	160.05856 W	S051S070W02	CHs,Ps
281-32-10400	STEPOVAK BAY D-6	55.81300 N	159.94980 W	S050S069W33	CHs,Ps
	STEPOVAK BAY D-6	55.86781 N	159.95567 W	S050S069W09	Ps
281-32-10400-2001	STEPOVAK BAY D-6	55.81878 N	159.94869 W	S050S069W28	CHs,Ps
	PORT MOLLER D-1	55.84357 N	160.00203 W	S050S069W19	CHs,Ps
281-32-10400-2005	STEPOVAK BAY D-6	55.83101 N	159.95560 W	S050S069W21	CHp,Ps
	STEPOVAK BAY D-6	55.83582 N	159.97231 W	S050S069W20	CHp,Ps
281-32-10400-2007	STEPOVAK BAY D-6	55.83566 N	159.95578 W	S050S069W21	CHp,Ps
	STEPOVAK BAY D-6	55.83770 N	159.96982 W	S050S069W21	CHp,Ps
281-32-10400-2011	STEPOVAK BAY D-6	55.84403 N	159.95840 W	S050S069W16	CHp,Ps
	STEPOVAK BAY D-6	55.84473 N	159.97429 W	S050S069W17	CHp,Ps
281-33-10100	STEPOVAK BAY D-6	55.83936 N	159.84696 W	S050S068W19	CHp,Pp
	STEPOVAK BAY D-6	55.86117 N	159.92699 W	S050S069W10	CHs
281-33-10100-2002	STEPOVAK BAY D-6	55.84309 N	159.86334 W	S050S068W19	CHp,Pp
	STEPOVAK BAY D-6	55.88307 N	159.92438 W	S050S069W03	CHs,Ps
281-33-10100-2002-3006	STEPOVAK BAY D-6	55.85781 N	159.87556 W	S050S069W13	CHs
	STEPOVAK BAY D-6	55.86925 N	159.86897 W	S050S069W12	CHs
281-33-10300	STEPOVAK BAY D-6	55.84849 N	159.83775 W	S050S068W17	CHp,COp,Pp
	STEPOVAK BAY D-6	55.86614 N	159.84791 W	S050S068W07	CHp,COp,Pp
281-33-10300-2004	STEPOVAK BAY D-6	55.86633 N	159.84705 W	S050S068W07	CHp,COp,Pp
	STEPOVAK BAY D-6	55.89984 N	159.83659 W	S049S068W32	CHs,COp,Ps
281-34-10010	STEPOVAK BAY D-6	55.84706 N	159.74278 W	S050S068W14	CHp,COp,Pp
Big River	STEPOVAK BAY D-6	55.87386 N	159.76219 W	S050S068W02	CHp,Pp
281-34-10010-2002	STEPOVAK BAY D-6	55.84951 N	159.73878 W	S050S068W13	COp
	STEPOVAK BAY D-5	55.91050 N	159.66514 W	S049S067W29	COs

WATER BODY NUMBER / NAME	MAP SHEET	LAT.	LONG.	PLSS	SPECIES
281-34-10010-2006	STEPOVAK BAY D-6	55.85980 N	159.75368 W	S050S068W11	CHp,Pp
	STEPOVAK BAY D-6	55.92049 N	159.70614 W	S049S067W19	CHs,Ps
281-34-10010-2009	STEPOVAK BAY D-6	55.87402 N	159.76262 W	S050S068W02	CHs,Ps
	STEPOVAK BAY D-6	55.88532 N	159.79483 W	S050S068W04	CHs,Ps
281-34-10050	STEPOVAK BAY D-6	55.83697 N	159.67652 W	S050S067W20	CHp,Pp
	STEPOVAK BAY D-5	55.97803 N	159.38941 W	S048S065W35	CHs
281-34-10050-2002	STEPOVAK BAY D-6	55.84016 N	159.67412 W	S050S067W20	CHp,Pp
	STEPOVAK BAY D-5	55.84883 N	159.61410 W	S050S067W15	CHp,Pp
281-34-10050-2019	STEPOVAK BAY D-5	55.96585 N	159.62857 W	S049S067W03	CHs,Ps
	STEPOVAK BAY D-5	55.97555 N	159.64527 W	S048S066W31	CHs,Ps
281-34-10050-2019-3004	STEPOVAK BAY D-5	55.96849 N	159.63494 W	S049S067W03	Pp
	STEPOVAK BAY D-5	55.98540 N	159.63430 W	S048S066W31	Pp
281-34-10050-2023	STEPOVAK BAY D-5	55.98115 N	159.60769 W	S048S066W32	CHs,Ps
	STEPOVAK BAY D-5	55.98921 N	159.60451 W	S048S066W29	CHs,Ps
281-34-10050-2025	STEPOVAK BAY D-5	55.98222 N	159.60227 W	S048S066W32	CHs
	STEPOVAK BAY D-5	55.99135 N	159.58940 W	S048S066W28	CHs
281-34-10050-2029	STEPOVAK BAY D-5	55.98777 N	159.57161 W	S048S066W34	CHs
	STEPOVAK BAY D-5	55.99753 N	159.55688 W	S048S066W27	CHs
281-34-10050-2033	STEPOVAK BAY D-5	55.99038 N	159.48076 W	S048S065W30	CHs
	STEPOVAK BAY D-5	55.99660 N	159.44634 W	S048S065W29	CHs
281-34-10050-2039	STEPOVAK BAY D-5	55.98382 N	159.45746 W	S048S065W32	CHs
	STEPOVAK BAY D-5	55.99716 N	159.43965 W	S048S065W28	CHs
281-34-10050-2045	STEPOVAK BAY D-5	55.99178 N	159.39296 W	S048S065W26	CHs
	STEPOVAK BAY D-5	55.98854 N	159.38458 W	S048S065W26	CHs
281-34-10100	STEPOVAK BAY D-5	55.80185 N	159.57496 W	S050S067W36	CHs,Ps
	STEPOVAK BAY D-5	55.79534 N	159.55024 W	S051S066W06	CHs,Ps
281-34-10200	STEPOVAK BAY D-5	55.76998 N	159.65078 W	S051S067W16	Ps
Osterback Creek	STEPOVAK BAY D-5	55.76976 N	159.61865 W	S051S067W15	Ps
281-34-10300	STEPOVAK BAY C-5 & C-6	55.73346 N	159.66697 W	S051S067W29	CHs,Ps
	STEPOVAK BAY D-5	55.75847 N	159.62351 W	S051S067W15	CHs,Ps
281-34-10300-2006	STEPOVAK BAY C-5 & C-6	55.74596 N	159.65304 W	S051S067W21	CHs,Ps
	STEPOVAK BAY C-5 & C-6	55.74507 N	159.63212 W	S051S067W22	CHs,Ps
281-34-10400	STEPOVAK BAY C-5 & C-6	55.72291 N	159.66393 W	S051S067W32	Ps
	STEPOVAK BAY C-5 & C-6	55.72448 N	159.65130 W	S051S067W33	Ps

WATER BODY NUMBER / NAME	MAP SHEET	LAT.	LONG.	PLSS	SPECIES
281-34-10500	STEPOVAK BAY C-5 & C-6	55.70888 N	159.62966 W	S052S067W03	Ps
	STEPOVAK BAY C-5 & C-6	55.72368 N	159.60564 W	S051S067W35	Ps
281-34-10500-2002	STEPOVAK BAY C-5 & C-6	55.70903 N	159.62856 W	S052S067W03	Ps
	STEPOVAK BAY C-5 & C-6	55.70944 N	159.60880 W	S052S067W02	Ps
281-34-10500-2002-0010	STEPOVAK BAY C-5 & C-6	55.70804 N	159.62485 W	S052S067W03	Pp
281-34-10700	STEPOVAK BAY C-5 & C-6	55.69715 N	159.63938 W	S052S067W09	Ps
	STEPOVAK BAY C-5 & C-6	55.68619 N	159.61893 W	S052S067W10	Ps
281-34-10800	STEPOVAK BAY C-5 & C-6	55.68451 N	159.66907 W	S052S067W17	Ps
	STEPOVAK BAY C-5 & C-6	55.67847 N	159.64878 W	S052S067W16	Ps
281-35-10100	STEPOVAK BAY C-5 & C-6	55.65596 N	159.66721 W	S052S067W20	Pp
	STEPOVAK BAY C-5 & C-6	55.66369 N	159.65244 W	S052S067W21	Pp
281-35-10200	STEPOVAK BAY C-5 & C-6	55.65490 N	159.64801 W	S052S067W28	Ps
	STEPOVAK BAY C-5 & C-6	55.66309 N	159.62641 W	S052S067W22	Ps
281-35-10400	STEPOVAK BAY C-5 & C-6	55.64335 N	159.61493 W	S052S067W27	Ps
	STEPOVAK BAY C-5 & C-6	55.65566 N	159.59658 W	S052S067W26	Ps
281-35-10400-0010	STEPOVAK BAY C-5 & C-6	55.64197 N	159.60294 W	S052S067W26	Pp
281-35-10500	STEPOVAK BAY C-5 & C-6	55.60409 N	159.63701 W	S053S068W12	Ps
	STEPOVAK BAY C-5 & C-6	55.59642 N	159.64496 W	S053S068W13	Ps
281-35-10600	STEPOVAK BAY C-5 & C-6	55.60448 N	159.68603 W	S053S068W10	CHs,Ps
	STEPOVAK BAY C-5 & C-6	55.60751 N	159.66693 W	S053S068W11	CHs,Ps
281-35-10700	STEPOVAK BAY C-5 & C-6	55.58082 N	159.72128 W	S053S068W21	CHp,Ps
Bluff Point Creek	STEPOVAK BAY C-5 & C-6	55.58499 N	159.69122 W	S053S068W15	CHp,Ps
282-10-10200	PORT MOLLER A-3	55.19449 N	160.75723 W	S057S076W36	Ps
	PORT MOLLER A-3	55.20413 N	160.76753 W	S057S076W35	Ps
282-10-10300	PORT MOLLER A-3	55.20036 N	160.72634 W	S057S075W31	Pp,SHp
	PORT MOLLER A-3	55.22403 N	160.74211 W	S057S075W19	Ps,SHp
282-10-10400	PORT MOLLER A-3	55.19459 N	160.68461 W	S057S075W33	Ss
	PORT MOLLER A-2	55.21913 N	160.66378 W	S057S075W27	Ss
282-10-10400-0010	PORT MOLLER A-3	55.20611 N	160.68012 W	S057S075W33	Ss
282-10-11090	PORT MOLLER A-2	55.17694 N	160.53856 W	S058S074W09	CHp,Pp
	PORT MOLLER A-2	55.17331 N	160.52651 W	S058S074W09	CHp,Pp

WATER BODY NUMBER / NAME	MAP SHEET	LAT.	LONG.	PLSS	SPECIES
282-10-11100	PORT MOLLER A-2	55.18587 N	160.55051 W	S058S074W05	CHs,Ps
	PORT MOLLER A-2	55.19996 N	160.59137 W	S057S074W31	CHs,Ps
282-10-11112	PORT MOLLER A-2	55.18757 N	160.54727 W	S058S074W05	Ps
	PORT MOLLER A-2	55.19989 N	160.55556 W	S057S074W32	Ps
282-10-11300	PORT MOLLER A-2	55.22688 N	160.52836 W	S057S074W21	Ss
	PORT MOLLER A-2	55.21386 N	160.55165 W	S057S074W29	Ss
282-10-11300-0010	PORT MOLLER A-2	55.22473 N	160.53175 W	S057S074W21	Ss
282-10-11450	PORT MOLLER A-2	55.23099 N	160.57007 W	S057S074W19	Ps
	PORT MOLLER A-2	55.22059 N	160.59219 W	S057S075W25	Ps
282-10-11480	PORT MOLLER A-2	55.23364 N	160.57186 W	S057S074W19	Ps,SHp
	PORT MOLLER A-2	55.23970 N	160.58958 W	S057S074W18	Ps
282-10-11480-2008	PORT MOLLER A-2	55.24077 N	160.57891 W	S057S074W18	Ps,SHp
	PORT MOLLER A-2	55.24841 N	160.58467 W	S057S074W18	Ps,SHp
282-10-11480-2011	PORT MOLLER A-2	55.23970 N	160.58958 W	S057S074W18	Ps
	PORT MOLLER A-2	55.23578 N	160.60110 W	S057S075W24	Ps
282-10-11600	PORT MOLLER B-2	55.28901 N	160.57174 W	S056S074W35	Pp
	PORT MOLLER B-2	55.29039 N	160.58285 W	S056S074W35	Pp
282-10-11700	PORT MOLLER B-2	55.33362 N	160.56417 W	S056S074W14	Ps
	PORT MOLLER B-2	55.33639 N	160.56774 W	S056S074W14	Ps
282-10-11700-0010	PORT MOLLER B-2	55.33675 N	160.57567 W	S056S074W14	Pp
282-10-11800	PORT MOLLER B-2	55.34144 N	160.48929 W	S056S073W08	COs,Pp
	PORT MOLLER B-2	55.30856 N	160.48289 W	S056S073W28	COs
282-10-11800-2005	PORT MOLLER B-2	55.33125 N	160.47948 W	S056S073W16	COs
	PORT MOLLER B-2	55.33025 N	160.44362 W	S056S073W15	COs
282-10-11800-2005-3005	PORT MOLLER B-2	55.33159 N	160.47142 W	S056S073W16	COs
	PORT MOLLER B-2	55.33930 N	160.46925 W	S056S073W09	COs
282-10-11900	PORT MOLLER B-2	55.29682 N	160.43581 W	S056S073W27	COr,DVr
Red Cove Lake Outlet	PORT MOLLER B-2	55.29844 N	160.43561 W	S056S073W27	COr,DVr
282-10-11900-0010	PORT MOLLER B-2	55.30486 N	160.43248 W	S056S073W26	COpr
Red Cove Lake					
282-11-10010	PORT MOLLER B-2	55.34090 N	160.40967 W	S056S073W12	Ps
	PORT MOLLER B-2	55.33125 N	160.39981 W	S056S073W13	Ps

WATER BODY NUMBER / NAME	MAP SHEET	LAT.	LONG.	PLSS	SPECIES
282-11-10300	PORT MOLLER B-2	55.33092 N	160.35046 W	S056S072W17	Ps
	PORT MOLLER B-2	55.31995 N	160.37732 W	S056S072W19	Ps
282-11-10505	PORT MOLLER B-1	55.41381 N	160.26254 W	S055S072W14	Ps
	PORT MOLLER B-1	55.42143 N	160.27738 W	S055S072W14	Ps
282-11-10600	PORT MOLLER B-1	55.41507 N	160.24941 W	S055S072W13	COp,Ps
	PORT MOLLER B-1	55.42547 N	160.25751 W	S055S072W12	Ps
282-11-10600-0010	PORT MOLLER B-1	55.42112 N	160.24456 W	S055S072W13	COp,Pp
282-11-10650	PORT MOLLER B-1	55.44006 N	160.18123 W	S055S071W04	Pp,Sp
	PORT MOLLER B-1	55.43122 N	160.18900 W	S055S071W08	Pp,Sp
282-12-10100	PORT MOLLER B-3	55.33473 N	160.68458 W	S056S074W18	CHp,Ps
	PORT MOLLER B-3	55.33955 N	160.70086 W	S056S075W12	CHp,Ps
282-12-10200	PORT MOLLER B-3	55.32110 N	160.70090 W	S056S075W24	CHs,Ps
	PORT MOLLER B-3	55.32061 N	160.71254 W	S056S075W24	CHs,Ps
282-12-10300	PORT MOLLER B-3	55.30494 N	160.68267 W	S056S074W30	CHs,Ps
	PORT MOLLER B-3	55.28771 N	160.68726 W	S056S074W31	CHs,Ps
282-12-10400	PORT MOLLER B-2	55.30125 N	160.66488 W	S056S074W30	CHp,Ps
	PORT MOLLER B-3	55.29335 N	160.66831 W	S056S074W31	CHp,Ps
282-12-10500	PORT MOLLER B-2	55.30117 N	160.66446 W	S056S074W30	CHs,Ps
	PORT MOLLER B-2	55.27976 N	160.64733 W	S057S075W03	CHs,Ps
282-12-10500-2008	PORT MOLLER B-2	55.28955 N	160.66422 W	S056S074W31	Ps
	PORT MOLLER B-3	55.28111 N	160.66870 W	S056S074W31	Ps
282-12-10600	PORT MOLLER B-2	55.30709 N	160.65508 W	S056S074W29	Ps
	PORT MOLLER B-2	55.30128 N	160.65119 W	S056S074W29	Ps
282-12-10700	PORT MOLLER B-2	55.30714 N	160.65503 W	S056S074W29	CHs,Ps
	PORT MOLLER B-2	55.30043 N	160.64228 W	S056S074W29	CHs,Ps
282-12-10800	PORT MOLLER B-2	55.31195 N	160.64203 W	S056S074W20	Ps
	PORT MOLLER B-2	55.30782 N	160.61771 W	S056S074W28	Ps
282-12-10909	PORT MOLLER B-2	55.32220 N	160.62846 W	S056S074W21	Ps
	PORT MOLLER B-2	55.31387 N	160.62793 W	S056S074W21	Ps
282-12-11000	PORT MOLLER B-2	55.32165 N	160.60211 W	S056S074W22	Ps
	PORT MOLLER B-2	55.30826 N	160.60003 W	S056S074W27	Ps
282-13-10306	PORT MOLLER A-3	55.24060 N	160.83529 W	S057S076W16	Pp
	PORT MOLLER A-3	55.24035 N	160.80225 W	S057S076W15	Pp

WATER BODY NUMBER / NAME	MAP SHEET	LAT.	LONG.	PLSS	SPECIES
282-13-10315	PORT MOLLER B-3	55.25360 N	160.83570 W	S057S076W09	Pp
	PORT MOLLER B-3	55.25309 N	160.79961 W	S057S076W10	Pp
282-13-10400	PORT MOLLER B-3	55.26626 N	160.85106 W	S057S076W05	Ps
	PORT MOLLER B-3	55.27152 N	160.82503 W	S057S076W04	Ps
282-13-10500	PORT MOLLER B-3	55.32054 N	160.83373 W	S056S075W19	CHs,Ps
	PORT MOLLER B-3	55.31292 N	160.76471 W	S056S075W21	CHs
282-13-10500-2003	PORT MOLLER B-3	55.32562 N	160.81533 W	S056S075W18	Ps
	PORT MOLLER B-3	55.32712 N	160.78719 W	S056S075W16	Ps
282-13-10600	PORT MOLLER B-3	55.35453 N	160.82485 W	S056S075W06	CHs,Ps
	PORT MOLLER B-3	55.34866 N	160.72109 W	S056S075W11	CHs,Ps
282-21-10900	STEPOVAK BAY A-6	55.14819 N	159.91374 W	S058S070W22	Pp
	STEPOVAK BAY A-6	55.14179 N	159.92960 W	S058S070W21	Pp
282-22-10100	STEPOVAK BAY A-6	55.23384 N	159.92657 W	S057S070W21	CHs,Ps
	STEPOVAK BAY A-6	55.24325 N	159.88867 W	S057S070W14	CHs,Ps
282-22-10200	STEPOVAK BAY A-6	55.20696 N	159.92646 W	S057S070W33	Ss
	STEPOVAK BAY A-6	55.18955 N	159.93585 W	S058S070W04	Ss
282-22-10380	STEPOVAK BAY A-6	55.12509 N	159.97123 W	S058S070W30	Pp
	STEPOVAK BAY A-6	55.13114 N	159.96888 W	S058S070W30	Pp
282-22-10393	STEPOVAK BAY A-6	55.11124 N	159.98931 W	S058S071W36	CHs,Ps
	STEPOVAK BAY A-6	55.10780 N	159.98219 W	S058S070W31	CHs,Ps
282-22-10400	PORT MOLLER A-1	55.10063 N	160.01449 W	S059S071W02	COp,Ps
	PORT MOLLER A-1	55.09270 N	160.01635 W	S059S071W02	COp,Ps
282-22-10500	PORT MOLLER A-1	55.06907 N	160.09795 W	S059S071W17	CHs,Ps
	PORT MOLLER A-1	55.07040 N	160.07738 W	S059S071W16	CHs,Ps
282-55-13100	SIMEONOF ISLAND D-1	54.91531 N	159.27735 W	S061S066W08	Pp
	SIMEONOF ISLAND D-1	54.91058 N	159.26984 W	S061S066W08	Pp
282-55-13200	SIMEONOF ISLAND D-1	54.91142 N	159.30040 W	S061S066W07	CHp
	SIMEONOF ISLAND D-1	54.90419 N	159.28177 W	S061S066W18	CHp
282-55-13300	SIMEONOF ISLAND D-1	54.90287 N	159.31441 W	S061S067W13	CHp,COp,Pp
	SIMEONOF ISLAND D-1	54.89172 N	159.30501 W	S061S067W13	CHp,COp,Pp
282-55-13300-0010	SIMEONOF ISLAND D-1	54.89809 N	159.31289 W	S061S067W13	CHp,COp,Pp
282-80-10600	PORT MOLLER A-1	55.06117 N	160.01072 W	S059S071W24	Ss
	PORT MOLLER A-1	55.07561 N	160.03266 W	S059S071W14	Ss

WATER BODY NUMBER / NAME	MAP SHEET	LAT.	LONG.	PLSS	SPECIES
283-10-10003	FALSE PASS B-2	54.45005 N	162.64339 W	S066S090W24	Ps
	FALSE PASS B-2	54.42680 N	162.64617 W	S066S090W36	Ps
283-10-10003-0010	FALSE PASS B-2	54.44719 N	162.64412 W	S066S090W24	Pp
283-10-10003-0020	FALSE PASS B-2	54.44037 N	162.64165 W	S066S090W25	Pp
283-10-10003-0030	FALSE PASS B-2	54.43104 N	162.63455 W	S066S090W25	Pp
283-10-10003-0040	FALSE PASS B-2	54.42789 N	162.64386 W	S066S090W25	Pp
283-10-10014	FALSE PASS B-2	54.44512 N	162.66304 W	S066S090W23	Ps
	FALSE PASS B-2	54.44173 N	162.65689 W	S066S090W23	Ps
283-10-10022	FALSE PASS B-3	54.45191 N	162.69520 W	S066S090W22	Ps
	FALSE PASS B-3	54.43476 N	162.68958 W	S066S090W27	Ps
283-10-10022-0010	FALSE PASS B-3	54.45258 N	162.69114 W	S066S090W22	Pp
283-10-10022-0020	FALSE PASS B-3	54.45015 N	162.69095 W	S066S090W22	Pp
283-10-10022-0030	FALSE PASS B-3	54.43241 N	162.69086 W	S066S090W27	Pp
283-10-10065	FALSE PASS B-3	54.46257 N	162.81297 W	S066S091W14	Ps,Ss
	FALSE PASS B-3	54.45712 N	162.78617 W	S066S091W13	Ps,Ss
283-10-10065-0010	FALSE PASS B-3	54.45973 N	162.81143 W	S066S091W14	Pp,Ss
283-10-10065-0020	FALSE PASS B-3	54.45636 N	162.79659 W	S066S091W13	Pp,Ss
283-10-10070	FALSE PASS B-3	54.44434 N	162.82179 W	S066S091W23	Ps,Ss
	FALSE PASS B-3	54.43688 N	162.74991 W	S066S090W30	Ps,Ss
283-10-10070-0010	FALSE PASS B-3	54.43798 N	162.76096 W	S066S090W30	Pp,Ss
283-10-10070-0020	FALSE PASS B-3	54.43721 N	162.75391 W	S066S090W30	Pp,Ss
283-10-10070-0030	FALSE PASS B-3	54.43683 N	162.74610 W	S066S090W29	Pp,Ss

WATER BODY NUMBER / NAME	MAP SHEET	LAT.	LONG.	PLSS	SPECIES
283-10-10078 Washwoman Creek	FALSE PASS B-3 FALSE PASS B-3	54.41570 N 54.42720 N	162.76765 W 162.75193 W	S066S090W31 S066S090W30	Ps,Ss Ps,Ss
283-10-10078-0010	FALSE PASS B-3	54.42680 N	162.74808 W	S066S090W32	Ss
283-10-10078-2004	FALSE PASS B-3 FALSE PASS B-3	54.41636 N 54.41346 N	162.76673 W 162.75002 W	S066S090W31 S066S090W31	Ps,Ss Ps,Ss
283-10-10078-2004-0010	FALSE PASS B-3	54.41447 N	162.74683 W	S066S090W32	Ss
283-10-10080	FALSE PASS B-3 FALSE PASS B-3	54.40107 N 54.40830 N	162.72626 W 162.67197 W	S067S090W05 S067S090W02	Ps,Ss Ps,Ss
283-10-10080-0010	FALSE PASS B-3	54.41636 N	162.71016 W	S066S090W33	Pp,Ss
283-10-10080-0020	FALSE PASS B-3	54.41414 N	162.69127 W	S066S090W34	Pp,Ss
283-10-10090	FALSE PASS B-3 FALSE PASS B-3	54.39606 N 54.40608 N	162.68802 W 162.69823 W	S067S090W10 S067S090W03	Ps,Ss Ps,Ss
283-10-10100	FALSE PASS B-2 FALSE PASS B-3	54.39971 N 54.41687 N	162.62981 W 162.67627 W	S067S090W01 S066S090W34	Ps,Ss Ps,Ss
283-10-10100-0010	FALSE PASS B-2	54.40139 N	162.64310 W	S067S090W01	Pp,Ss
283-10-10150	FALSE PASS B-2 FALSE PASS B-2	54.38937 N 54.40075 N	162.58165 W 162.59888 W	S067S089W08 S067S089W05	Pp Pp
283-10-10200	FALSE PASS B-2 FALSE PASS B-2	54.40422 N 54.41251 N	162.56235 W 162.59296 W	S067S089W04 S067S089W05	Pp Pp
283-12-10100	FALSE PASS D-4 FALSE PASS D-4	54.99798 N 54.96083 N	163.11894 W 163.10989 W	S060S091W08 S060S091W29	Ps,Ss Ps,Ss
283-12-10100-0010	FALSE PASS D-4	54.95495 N	163.09284 W	S060S091W28	Ss
283-12-10400	COLD BAY A-4 COLD BAY A-4	55.07852 N 55.10344 N	163.19313 W 163.23946 W	S059S092W11 S059S092W04	Sp Sp
283-12-10400-0010 Middle Lagoon	COLD BAY A-4	55.09729 N	163.23007 W	S059S092W04	Sp
283-12-10400-0020 Gilbert, Lake	COLD BAY A-4	55.12243 N	163.23045 W	S058S092W28	Sp

WATER BODY NUMBER / NAME	MAP SHEET	LAT.	LONG.	PLSS	SPECIES
283-12-11010 Cannery Creek	COLD BAY A-3 COLD BAY A-3	55.04679 N 55.04325 N	162.97526 W 162.94165 W	S059S090W29 S059S090W28	CHp,COp,Pp CHp,COp,Pp
283-12-11150	COLD BAY A-3 COLD BAY A-3	55.03610 N 55.04226 N	162.96107 W 162.92851 W	S059S090W29 S059S090W28	CHp,Pp CHp,Pp
283-12-11200	COLD BAY A-3 COLD BAY A-3	55.02244 N 55.03854 N	162.94283 W 162.93307 W	S059S090W33 S059S090W28	CHs CHs
283-12-11290	COLD BAY A-3 COLD BAY A-3	55.01392 N 55.01309 N	162.91125 W 162.90061 W	S060S090W03 S060S090W02	CHs,Ps CHs,Ps
283-12-11300	COLD BAY A-3 COLD BAY A-3	55.00663 N 55.00996 N	162.91016 W 162.89042 W	S060S090W03 S060S090W02	CHs,Ps CHs,Ps
283-12-11300-2014	COLD BAY A-3 COLD BAY A-3	55.00610 N 55.00048 N	162.90652 W 162.87031 W	S060S090W03 S060S090W12	CHs,Ps CHs,Ps
283-20-10020	FALSE PASS D-3 FALSE PASS D-3	54.95061 N 54.96599 N	162.90642 W 162.86922 W	S060S090W27 S060S090W24	CHs,Ps CHs,Ps
283-20-10100	FALSE PASS D-3 FALSE PASS D-3	54.94262 N 54.97344 N	162.81180 W 162.81789 W	S060S089W32 S060S089W20	CHp,Pp CHs,Ps
283-20-10300	FALSE PASS D-3 FALSE PASS D-3	54.95245 N 54.96729 N	162.73870 W 162.75513 W	S060S089W26 S060S089W22	Ps Ps
283-20-10400	FALSE PASS D-3 FALSE PASS D-3	54.98935 N 54.99363 N	162.71154 W 162.73234 W	S060S089W13 S060S089W11	CHs,Ps CHs,Ps
283-20-10700	FALSE PASS D-2 COLD BAY A-3	54.99693 N 55.00877 N	162.64455 W 162.78747 W	S060S088W09 S060S089W04	CHp,COp,Sp CHs
283-20-10700-0010 Thinpoint Lake	COLD BAY A-2	55.03080 N	162.63923 W	S059S088W33	COp,Sp
283-20-10700-2013	COLD BAY A-3 COLD BAY A-3	55.04179 N 55.02534 N	162.67918 W 162.73727 W	S059S088W30 S059S089W35	Ss Ss
283-20-10700-2017	COLD BAY A-2 COLD BAY A-3	55.04854 N 55.05717 N	162.65580 W 162.69454 W	S059S088W29 S059S088W19	Sp Sp
283-31-10100	FALSE PASS D-2 FALSE PASS D-1	54.95333 N 54.95104 N	162.36932 W 162.31028 W	S060S086W29 S060S086W27	Ps Ps
283-31-10200	FALSE PASS D-2 FALSE PASS D-2	54.94926 N 54.94240 N	162.37436 W 162.35076 W	S060S086W30 S060S086W32	Ps Ps
283-31-10300	FALSE PASS D-2 FALSE PASS D-2	54.93446 N 54.91823 N	162.40018 W 162.35862 W	S060S087W36 S061S087W10	Ps Ps

WATER BODY NUMBER / NAME	MAP SHEET	LAT.	LONG.	PLSS	SPECIES
283-31-10580	FALSE PASS D-2	54.86187 N	162.38156 W	S061S087W28	Ps
	FALSE PASS D-2	54.89063 N	162.36566 W	S061S087W16	Ps
283-31-10600	FALSE PASS D-2	54.85988 N	162.37057 W	S061S087W33	Pp
Southern Creek	FALSE PASS D-1	54.91387 N	162.29069 W	S061S087W12	Ps
283-31-10600-2010	FALSE PASS D-1	54.87134 N	162.33312 W	S061S087W26	Ps
	FALSE PASS D-1	54.87198 N	162.31014 W	S061S087W25	Pp
283-31-10600-2014	FALSE PASS D-2	54.87731 N	162.33355 W	S061S087W23	Ps
	FALSE PASS D-1	54.88733 N	162.30032 W	S061S087W24	Ps
283-31-10600-2024	FALSE PASS D-1	54.90757 N	162.30309 W	S061S087W12	Ps
	FALSE PASS D-1	54.90256 N	162.29321 W	S061S087W13	Ps
283-31-10600-2028	FALSE PASS D-1	54.91265 N	162.29700 W	S061S087W12	Ps
	FALSE PASS D-1	54.91561 N	162.29585 W	S061S087W12	Ps
283-31-11000	FALSE PASS D-1	54.92807 N	162.23827 W	S061S086W04	Ps
Eastern Creek	FALSE PASS D-1	54.92884 N	162.28928 W	S061S087W01	Ps
283-31-11000-2008	FALSE PASS D-1	54.93225 N	162.27187 W	S061S086W06	Ps
	FALSE PASS D-1	54.94085 N	162.28217 W	S060S086W35	Ps
283-32-10100	COLD BAY A-2	55.06402 N	162.64120 W	S059S088W16	CHp
	COLD BAY A-3	55.06672 N	162.68597 W	S059S088W18	CHp
283-32-10100-0010	COLD BAY A-2	55.08129 N	162.62167 W	S059S088W10	CHp
Old Mans Lagoon					
283-33-10400	COLD BAY A-1	55.07353 N	162.31535 W	S059S086W15	CHs,Ps
	COLD BAY A-1	55.07967 N	162.33316 W	S059S086W09	CHs,Ps
283-33-10450	COLD BAY A-1	55.08489 N	162.29679 W	S059S086W11	CHs,Ps
	COLD BAY A-1	55.09454 N	162.29631 W	S059S086W02	CHs,Ps
283-33-10500	COLD BAY A-1	55.04391 N	162.30331 W	S059S086W27	Pp
	COLD BAY A-1	55.04594 N	162.26324 W	S059S086W25	Pp
283-33-10500-2011	COLD BAY A-1	55.04655 N	162.29528 W	S059S086W26	Pp
	COLD BAY A-1	55.04785 N	162.29536 W	S059S086W26	Pp
283-34-10100	COLD BAY A-2	55.14353 N	162.62911 W	S058S088W21	CHp,COp,Pp,Sp
	COLD BAY A-2	55.13487 N	162.63986 W	S058S088W28	COs,Sp
283-34-10100-0010	COLD BAY A-2	55.16216 N	162.66412 W	S058S088W17	COp,Sp
283-34-10200	COLD BAY A-3	55.19426 N	162.67621 W	S057S088W31	CHp,COp,Ps,Sp,SHp
*Russel Creek	COLD BAY A-3	55.09571 N	162.72231 W	S059S089W01	CHp

WATER BODY NUMBER / NAME	MAP SHEET	LAT.	LONG.	PLSS	SPECIES
283-34-10200-2010	COLD BAY A-3	55.16161 N	162.72175 W	S058S089W13	CHp,Sp
	COLD BAY A-3	55.14949 N	162.76971 W	S058S089W22	Ss
283-34-10200-2013	COLD BAY A-3	55.16371 N	162.70076 W	S058S089W13	CHp,COp
	COLD BAY A-3	55.11027 N	162.68510 W	S058S088W31	COp
283-34-10200-2013-0020	COLD BAY A-3	55.11665 N	162.68040 W	S058S088W31	COp
283-34-10200-2013-0030	COLD BAY A-3	55.10740 N	162.68623 W	S058S088W31	COp
283-34-10250	COLD BAY A-3	55.19514 N	162.69713 W	S057S088W31	COp,Pp
	COLD BAY A-3	55.17547 N	162.72623 W	S058S089W11	COr
283-34-10250-0050	COLD BAY A-3	55.17990 N	162.73010 W	S058S089W02	COr
283-34-10300	COLD BAY A-3	55.23461 N	162.71904 W	S057S089W24	CHs,COs,Ps,Sp
Trout Creek	COLD BAY A-3	55.19508 N	162.75970 W	S057S089W34	COs,Sp
283-34-10300-2008	COLD BAY A-3	55.22759 N	162.73378 W	S057S089W23	COr
	COLD BAY A-3	55.24267 N	162.75427 W	S057S089W15	COr
283-34-10300-2008-3007	COLD BAY A-3	55.23412 N	162.76277 W	S057S089W22	COr
	COLD BAY A-3	55.23067 N	162.78038 W	S057S089W21	COr
283-34-10300-2014	COLD BAY A-3	55.22319 N	162.74863 W	S057S089W23	Sr
	COLD BAY A-3	55.22610 N	162.77338 W	S057S089W22	Sr
283-34-10300-2020	COLD BAY A-3	55.21857 N	162.75156 W	S057S089W27	COr
	COLD BAY A-3	55.20234 N	162.76807 W	S057S089W34	COr
283-34-10300-2027	COLD BAY A-3	55.19243 N	162.74185 W	S058S089W02	COr
	COLD BAY A-3	55.17766 N	162.75142 W	S058S089W10	COr
283-34-10300-2031	COLD BAY A-3	55.19273 N	162.74402 W	S058S089W02	COr
	COLD BAY A-3	55.17805 N	162.77110 W	S058S089W10	COr
283-34-10400	COLD BAY B-3	55.29297 N	162.67161 W	S056S088W36	Sr
	COLD BAY B-3	55.29435 N	162.67583 W	S056S088W36	Sr
283-34-10400-0010	COLD BAY B-3	55.29592 N	162.67675 W	S056S088W25	Sr
283-34-10430	COLD BAY B-2	55.29811 N	162.66186 W	S056S087W30	COp,Sp
	COLD BAY B-2	55.30822 N	162.65881 W	S056S087W30	COp
283-34-10430-0010	COLD BAY B-2	55.30977 N	162.66075 W	S056S087W19	COr

WATER BODY NUMBER / NAME	MAP SHEET	LAT.	LONG.	PLSS	SPECIES
283-34-10500	COLD BAY B-2	55.30082 N	162.61838 W	S056S087W29	Sp
	COLD BAY B-2	55.32709 N	162.63543 W	S056S087W17	Sp
283-34-10500-2031	COLD BAY B-2	55.31396 N	162.63590 W	S056S087W20	Ss
	COLD BAY B-2	55.31956 N	162.64893 W	S056S087W19	Ss
283-34-10530	COLD BAY B-2	55.30195 N	162.60412 W	S056S087W28	COp,Sp
	COLD BAY B-2	55.30856 N	162.61428 W	S056S087W29	COr,Sr
283-34-10530-2010	COLD BAY B-2	55.30280 N	162.60418 W	S056S087W28	COr
	COLD BAY B-2	55.30479 N	162.60033 W	S056S087W28	COr
283-34-10560	COLD BAY B-2	55.30001 N	162.59383 W	S056S087W28	Sr
	COLD BAY B-2	55.30651 N	162.59273 W	S056S087W28	Sr
283-34-10590	COLD BAY B-2	55.29764 N	162.56271 W	S056S087W27	COr,Sr
	COLD BAY B-2	55.29870 N	162.56208 W	S056S087W26	COr,Sr
283-34-10600	COLD BAY B-2	55.29683 N	162.56246 W	S056S087W26	COr,Ssr
	COLD BAY B-2	55.30939 N	162.52990 W	S056S087W24	Ss
283-34-10600-2052	COLD BAY B-2	55.29708 N	162.55131 W	S056S087W26	COr,Sr
	COLD BAY B-2	55.29643 N	162.54961 W	S056S087W26	COr,Sr
283-34-10700	COLD BAY B-2	55.28566 N	162.56197 W	S056S087W35	CHs,COpr,Ssr
	COLD BAY B-2	55.25787 N	162.48929 W	S057S087W09	COp,Ss
283-34-10700-0010	COLD BAY B-2	55.26961 N	162.52174 W	S057S087W05	COp,Ss
283-34-10700-2019	COLD BAY B-2	55.25839 N	162.48811 W	S057S087W09	Ss
	COLD BAY B-2	55.29101 N	162.46367 W	S056S086W32	Ss
283-34-10700-2019-0010	COLD BAY B-2	55.26563 N	162.48647 W	S057S087W04	Ss
283-34-10700-2019-0020	COLD BAY B-2	55.27375 N	162.47452 W	S057S087W03	Ss
283-34-10700-2019-3045	COLD BAY B-2	55.28396 N	162.48778 W	S056S086W31	Ss
	COLD BAY B-2	55.29200 N	162.48848 W	S056S086W31	Ss
283-34-10800	COLD BAY A-2	55.23514 N	162.51004 W	S057S087W20	Ps
Munson's Creek	COLD BAY A-2	55.23685 N	162.50345 W	S057S087W17	Ps
283-34-10800-2003	COLD BAY A-2	55.23517 N	162.50903 W	S057S087W20	Ps
	COLD BAY A-2	55.23309 N	162.50389 W	S057S087W20	Ps
283-34-10890	COLD BAY A-2	55.14676 N	162.44405 W	S058S087W23	CHp,Ps
North Barney's Creek	COLD BAY A-2	55.15611 N	162.42922 W	S058S087W14	Ps

WATER BODY NUMBER / NAME	MAP SHEET	LAT.	LONG.	PLSS	SPECIES
283-34-10890-2009	COLD BAY A-2	55.15025 N	162.43763 W	S058S087W14	CHp,Ps
	COLD BAY A-2	55.15285 N	162.43986 W	S058S087W14	CHp,Ps
283-34-10900	COLD BAY A-2	55.14264 N	162.43780 W	S058S087W23	CHs,Ps
Barney's Creek	COLD BAY A-2	55.15006 N	162.40282 W	S058S087W13	CHs,Ps
283-34-10950	COLD BAY A-2	55.11680 N	162.38079 W	S058S086W31	Ps
	COLD BAY A-2	55.12131 N	162.38550 W	S058S086W30	Ps
283-34-10985	COLD BAY A-2	55.11091 N	162.35296 W	S058S086W32	CHs,COr
	COLD BAY A-2	55.11579 N	162.34797 W	S058S086W33	CHs,COr
283-34-11000	COLD BAY A-2	55.10866 N	162.35115 W	S058S086W32	CHp,COp,Ps
Delta Creek	COLD BAY A-1	55.13349 N	162.27029 W	S058S086W25	CHp,COp
283-34-11000-2001	COLD BAY A-2	55.11077 N	162.34542 W	S058S086W33	COr,Ps
	COLD BAY A-1	55.12487 N	162.33261 W	S058S086W28	COr
283-34-11000-2005	COLD BAY A-1	55.11822 N	162.32308 W	S058S086W34	CHp,COp,Ps
	COLD BAY A-2	55.13876 N	162.33800 W	S058S086W21	CHp,COp
283-34-11000-2009	COLD BAY A-1	55.12160 N	162.27471 W	S058S086W26	Ps
	COLD BAY A-1	55.12456 N	162.27693 W	S058S086W26	Pp
283-34-11000-2012	COLD BAY A-1	55.11453 N	162.29948 W	S058S086W34	Ps
	COLD BAY A-1	55.11164 N	162.27378 W	S058S086W36	Ps
283-34-11000-2019	COLD BAY A-1	55.11847 N	162.32251 W	S058S086W34	Ps
	COLD BAY A-1	55.12117 N	162.31049 W	S058S086W27	Ps
283-34-11000-2019-3009	COLD BAY A-1	55.12063 N	162.31865 W	S058S086W34	Ps
	COLD BAY A-1	55.12341 N	162.32347 W	S058S086W27	Ps
283-34-11000-2029	COLD BAY A-1	55.11789 N	162.30411 W	S058S086W34	COr,Ps
	COLD BAY A-1	55.12066 N	162.29060 W	S058S086W35	Ps
283-34-11012	COLD BAY A-2	55.09950 N	162.38259 W	S059S086W06	Pp
	COLD BAY A-2	55.08558 N	162.38084 W	S059S086W07	Pp
283-34-11093	COLD BAY A-2	55.10215 N	162.42184 W	S059S087W01	Ps
	COLD BAY A-2	55.09734 N	162.41653 W	S059S087W01	Ps
283-34-11100	COLD BAY A-2	55.10259 N	162.42327 W	S059S087W01	Ps
	COLD BAY A-2	55.09194 N	162.42805 W	S059S087W11	Ps
283-41-10100	COLD BAY A-1	55.08926 N	162.02609 W	S059S084W09	CHs,Pp
	COLD BAY A-1	55.12234 N	162.01556 W	S058S084W27	CHs,Pp
283-42-10300	COLD BAY A-1	55.08225 N	162.20958 W	S059S085W08	Pp
	COLD BAY A-1	55.07695 N	162.24497 W	S059S085W18	Pp

WATER BODY NUMBER / NAME	MAP SHEET	LAT.	LONG.	PLSS	SPECIES
283-42-10500	COLD BAY A-1	55.11985 N	162.22047 W	S058S085W32	CHp,COp,Pp
	COLD BAY A-1	55.13252 N	162.22568 W	S058S085W30	CHp,COp,Pp
283-42-10500-2001	COLD BAY A-1	55.12038 N	162.22062 W	S058S085W32	CHp,COp,Pp
	COLD BAY A-1	55.13138 N	162.25272 W	S058S086W25	CHp,COp,Pp
283-42-10500-2001-3006	COLD BAY A-1	55.11945 N	162.23169 W	S058S085W31	Pp
	COLD BAY A-1	55.12965 N	162.23635 W	S058S085W30	Pp
283-42-10500-2001-3025	COLD BAY A-1	55.11802 N	162.23729 W	S058S085W31	CHp,COp,Pp
	COLD BAY A-1	55.11472 N	162.25693 W	S058S086W36	CHp,COp,Pp
283-42-10500-2001-3025-4019	COLD BAY A-1	55.11472 N	162.25693 W	S058S086W36	CHsr,COsr,Pp
	COLD BAY A-1	55.11875 N	162.26707 W	S058S086W36	Pp
283-42-10500-2001-3025-4020	COLD BAY A-1	55.11472 N	162.25693 W	S058S086W36	Ps
	COLD BAY A-1	55.11809 N	162.25973 W	S058S086W36	Ps
283-42-10500-2001-3025-4020-5013	COLD BAY A-1	55.11692 N	162.25891 W	S058S086W36	Ps
	COLD BAY A-1	55.11790 N	162.26134 W	S058S086W36	Ps
283-42-10700	COLD BAY A-1	55.15632 N	162.15758 W	S058S085W15	Pp
	COLD BAY A-1	55.16662 N	162.17296 W	S058S085W10	Pp
283-42-10900	COLD BAY A-1	55.15486 N	162.13761 W	S058S085W14	CHp,Pp
	COLD BAY A-1	55.19126 N	162.16037 W	S058S085W03	CHp,Pp
283-42-10900-2017	COLD BAY A-1	55.18611 N	162.16667 W	S058S085W03	CHp,Pp
	COLD BAY A-1	55.18695 N	162.17262 W	S058S085W03	CHp,Pp
283-42-10930	COLD BAY A-1	55.16900 N	162.09528 W	S058S084W07	CHp,Pp
	COLD BAY A-1	55.18011 N	162.09015 W	S058S084W06	CHp,Pp
283-42-11000	COLD BAY A-1	55.13041 N	162.10648 W	S058S085W25	Pp
	COLD BAY A-1	55.13123 N	162.09738 W	S058S084W30	Pp
283-42-11000-2002	COLD BAY A-1	55.12893 N	162.10380 W	S058S085W25	Pp
	COLD BAY A-1	55.12776 N	162.09806 W	S058S085W25	Pp
283-42-11200	COLD BAY A-1	55.07782 N	162.06211 W	S059S084W08	Pp
	COLD BAY A-1	55.10590 N	162.06389 W	S059S084W05	Pp
283-51-10020	PORT MOLLER A-6	55.24557 N	161.90416 W	S057S083W17	CHs,Ps
	PORT MOLLER B-6	55.26178 N	161.96202 W	S057S084W12	CHs,Ps
283-51-10030	PORT MOLLER A-6	55.24598 N	161.90966 W	S057S083W17	Ps
	PORT MOLLER B-6	55.25548 N	161.93918 W	S057S083W07	Ps
283-51-10040	PORT MOLLER A-6	55.24926 N	161.90936 W	S057S083W17	Sp
	PORT MOLLER B-6	55.26757 N	161.91968 W	S057S083W05	Sp

WATER BODY NUMBER / NAME	MAP SHEET	LAT.	LONG.	PLSS	SPECIES
283-51-10050	PORT MOLLER B-6	55.25681 N	161.88566 W	S057S083W09	CHs,COs
	PORT MOLLER B-6	55.28036 N	161.87758 W	S056S082W32	CHs,COs
283-51-10050-2003	PORT MOLLER B-6	55.26925 N	161.88279 W	S057S083W04	CHs,COs
	PORT MOLLER B-6	55.26978 N	161.88727 W	S057S083W04	CHs,COs
283-51-10300	PORT MOLLER A-6	55.15787 N	161.81321 W	S058S083W13	Ps
	PORT MOLLER A-6	55.16153 N	161.83356 W	S058S083W14	Ps
283-51-10400	PORT MOLLER A-6	55.12749 N	161.76266 W	S058S082W29	Ps
	PORT MOLLER A-6	55.12125 N	161.74293 W	S058S082W28	Ps
283-51-10500	PORT MOLLER A-6	55.11425 N	161.76155 W	S058S082W32	Ps
	PORT MOLLER A-6	55.10714 N	161.74727 W	S058S082W32	Ps
283-51-10600	PORT MOLLER A-6	55.09747 N	161.79129 W	S059S082W06	Ps
	PORT MOLLER A-6	55.07805 N	161.76023 W	S059S082W08	Ps
283-52-10005	PORT MOLLER A-6	55.13853 N	161.96513 W	S058S084W24	Ps
	PORT MOLLER A-6	55.13913 N	161.98405 W	S058S084W23	Ps
283-52-10010	PORT MOLLER A-6	55.14188 N	161.96334 W	S058S084W24	Ps
	COLD BAY A-1	55.14976 N	162.00201 W	S058S084W22	Ps
283-52-10180	COLD BAY A-1	55.17777 N	162.04678 W	S058S084W09	CHp,Pp
	COLD BAY A-1	55.17170 N	162.05711 W	S058S084W08	CHp,Pp
283-52-10200	COLD BAY A-1	55.18030 N	162.05056 W	S058S084W05	CHp,Pp
	COLD BAY A-1	55.18827 N	162.07335 W	S058S084W05	CHp,Pp
283-52-10400	COLD BAY A-1	55.20713 N	162.01618 W	S057S084W34	CHp,Pp
	COLD BAY A-1	55.21243 N	162.05424 W	S057S084W29	CHp,Pp
283-52-10430	COLD BAY A-1	55.22165 N	162.03976 W	S057S084W28	CHp,Pp
	COLD BAY A-1	55.21923 N	162.06088 W	S057S084W29	CHp,Pp
283-52-10450	COLD BAY A-1	55.23007 N	162.03783 W	S057S084W21	CHp,Pp
	COLD BAY A-1	55.22933 N	162.06128 W	S057S084W20	CHp,Pp
283-52-10500	COLD BAY A-1	55.23048 N	162.03719 W	S057S084W21	CHp,Pp
	COLD BAY A-1	55.24044 N	162.06308 W	S057S084W17	CHp,Pp
283-52-10500-2009	COLD BAY A-1	55.23541 N	162.05679 W	S057S084W20	CHp,Pp
	COLD BAY A-1	55.23911 N	162.08641 W	S057S084W18	CHp,Pp
283-52-10600	COLD BAY A-1	55.23307 N	162.03676 W	S057S084W21	CHp,Pp
	COLD BAY A-1	55.24229 N	162.05226 W	S057S084W17	CHp,Pp
283-52-10650	COLD BAY A-1	55.23540 N	162.03350 W	S057S084W21	CHp,Pp
	COLD BAY A-1	55.24408 N	162.04875 W	S057S084W17	CHp,Pp

WATER BODY NUMBER / NAME	MAP SHEET	LAT.	LONG.	PLSS	SPECIES
283-52-10700	COLD BAY A-1	55.23765 N	162.02495 W	S057S084W16	CHp,Pp
	COLD BAY A-1	55.24913 N	162.04360 W	S057S084W16	CHp,Pp
283-52-10750	COLD BAY A-1	55.23888 N	162.02195 W	S057S084W15	CHp,Pp
	COLD BAY B-1	55.25587 N	162.02881 W	S057S084W09	CHp,Pp
283-52-10890	COLD BAY A-1	55.23801 N	162.00770 W	S057S084W15	COp,Pp
	PORT MOLLER B-6	55.25307 N	161.98999 W	S057S084W11	COr,Ps
283-52-10900	COLD BAY A-1	55.23786 N	162.00183 W	S057S084W15	CHs,COp,Ps
	PORT MOLLER B-6	55.27249 N	161.98985 W	S057S084W02	CHs,COp,Ps
283-52-11000	PORT MOLLER A-6	55.23487 N	161.95164 W	S057S084W24	CHp
	PORT MOLLER A-6	55.24915 N	161.97389 W	S057S084W14	CHp
283-61-10100	PORT MOLLER A-5	55.24169 N	161.62865 W	S057S081W18	Pp
	PORT MOLLER A-5	55.22883 N	161.63703 W	S057S081W19	Pp
283-61-10600	PORT MOLLER A-6	55.22406 N	161.68957 W	S057S082W23	Ps
	PORT MOLLER A-6	55.22233 N	161.67385 W	S057S082W23	Ps
283-61-10800	PORT MOLLER A-5	55.22690 N	161.55616 W	S057S081W22	Pp
	PORT MOLLER A-5	55.21888 N	161.57311 W	S057S081W28	Pp
283-62-10100	PORT MOLLER B-5	55.36027 N	161.49238 W	S056S080W02	Ps
	PORT MOLLER B-5	55.37610 N	161.48030 W	S055S080W35	Ps
283-62-10200	PORT MOLLER B-5	55.37241 N	161.41119 W	S055S079W32	Ps
	PORT MOLLER B-5	55.38579 N	161.42413 W	S055S079W30	Ps
283-62-10300	PORT MOLLER B-5	55.38174 N	161.37395 W	S055S079W28	Ps
	PORT MOLLER B-5	55.39691 N	161.37428 W	S055S079W21	Ps
283-62-10400	PORT MOLLER B-5	55.38373 N	161.33927 W	S055S079W26	Ps
	PORT MOLLER B-5	55.40928 N	161.34790 W	S055S079W22	Ps
283-62-10500	PORT MOLLER B-4	55.37438 N	161.31533 W	S055S079W36	CHs,Ps
	PORT MOLLER B-4	55.41387 N	161.27172 W	S055S078W18	Ps
283-62-10600	PORT MOLLER A-5	55.21623 N	161.36780 W	S057S080W25	Sp
	PORT MOLLER A-5	55.21432 N	161.36583 W	S057S080W25	Sp
283-62-10600-0010	PORT MOLLER A-5	55.20748 N	161.36424 W	S057S080W36	Ss
283-63-11500	PORT MOLLER C-5	55.54054 N	161.41408 W	S053S079W32	CHs,Ps
Humpy Creek	PORT MOLLER C-5	55.52222 N	161.39440 W	S054S079W09	CHs,Ps
283-63-11500-2004	PORT MOLLER C-5	55.52222 N	161.39440 W	S054S079W09	Ps
	PORT MOLLER B-5	55.49923 N	161.37781 W	S054S079W16	Ps

WATER BODY NUMBER / NAME	MAP SHEET	LAT.	LONG.	PLSS	SPECIES
283-63-11600	PORT MOLLER B-5	55.49625 N	161.46573 W	S054S080W24	CHs,Ps
	PORT MOLLER B-5	55.44157 N	161.34820 W	S055S079W03	CHs,Ps
283-63-11600-2006	PORT MOLLER B-5	55.47442 N	161.43471 W	S054S079W30	Ps
	PORT MOLLER B-5	55.43359 N	161.43378 W	S055S079W07	Ps
283-64-10500	PORT MOLLER C-4	55.54164 N	161.19505 W	S053S078W35	CHs,Ps
	PORT MOLLER C-4	55.58765 N	161.16298 W	S053S078W13	CHs,Ps
283-64-10600	PORT MOLLER C-4	55.52852 N	161.14434 W	S054S077W06	CHs,Ps,Ss
Canoe Bay River	PORT MOLLER C-3	55.60334 N	160.99055 W	S053S076W07	CHs
283-64-10600-2012	PORT MOLLER C-4	55.53055 N	161.11733 W	S054S077W05	Ps
	PORT MOLLER C-4	55.52219 N	161.11738 W	S054S077W08	Ps
283-64-10600-2018	PORT MOLLER C-4	55.53473 N	161.10085 W	S054S077W05	Ps
	PORT MOLLER C-4	55.52589 N	161.08697 W	S054S077W04	Ps
283-64-10600-2034	PORT MOLLER C-4	55.54266 N	161.06448 W	S053S077W34	Ps
	PORT MOLLER C-4	55.53622 N	161.04328 W	S054S077W02	Ps
283-64-10620	PORT MOLLER C-4	55.53194 N	161.14437 W	S054S077W06	Pp
Four Bear Creek	PORT MOLLER C-4	55.57556 N	161.09873 W	S053S077W20	Pp
283-64-10620-2014	PORT MOLLER C-4	55.57556 N	161.09874 W	S053S077W20	Pp
	PORT MOLLER C-4	55.57663 N	161.09501 W	S053S077W20	Pp
283-64-10700	PORT MOLLER C-4	55.52589 N	161.14863 W	S054S078W01	Ps
	PORT MOLLER C-4	55.50300 N	161.14411 W	S054S077W18	Ps
283-64-10800	PORT MOLLER C-4	55.53418 N	161.22687 W	S054S078W04	CHs,Ps
	PORT MOLLER C-4	55.50544 N	161.19702 W	S054S078W15	CHs,Ps
283-64-10800-2003	PORT MOLLER C-4	55.52345 N	161.22766 W	S054S078W09	CHs,Ps
	PORT MOLLER B-4	55.49182 N	161.22778 W	S054S078W21	CHs,Ps
283-64-10900	PORT MOLLER C-4	55.54114 N	161.23572 W	S053S078W33	CHs,Ps
	PORT MOLLER C-4	55.51300 N	161.24811 W	S054S078W08	CHs,Ps
283-64-11000	PORT MOLLER C-4	55.53788 N	161.27915 W	S054S078W06	CHs,Ps
Ness Creek	PORT MOLLER B-4	55.49916 N	161.28658 W	S054S078W18	CHs,Ps
283-65-10020	PORT MOLLER B-6	55.49663 N	161.69581 W	S054S081W21	CHp
	PORT MOLLER B-6	55.47632 N	161.74825 W	S054S081W30	CHp
283-65-10020-2010	PORT MOLLER B-6	55.49298 N	161.70170 W	S054S081W21	CHs
	PORT MOLLER B-6	55.49890 N	161.74520 W	S054S081W18	CHs
283-65-10024	PORT MOLLER B-6	55.46448 N	161.69521 W	S054S081W33	CHs,Pp,Sp
	PORT MOLLER B-6	55.46603 N	161.70998 W	S054S081W32	CHs

WATER BODY NUMBER / NAME	MAP SHEET	LAT.	LONG.	PLSS	SPECIES
283-65-10030	PORT MOLLER C-6	55.52496 N	161.70281 W	S054S081W08	CHs
	PORT MOLLER C-6	55.54622 N	161.73361 W	S053S081W31	CHs
283-65-10040	PORT MOLLER C-6	55.54173 N	161.67820 W	S053S081W33	CHs
	PORT MOLLER C-6	55.54167 N	161.69686 W	S053S081W33	CHs
283-65-10050	PORT MOLLER C-6	55.57279 N	161.68548 W	S053S081W21	CHs
	PORT MOLLER C-6	55.58615 N	161.69355 W	S053S081W16	CHs
283-65-10060	PORT MOLLER C-5	55.59154 N	161.61848 W	S053S081W13	CHs
	PORT MOLLER C-6	55.59387 N	161.66833 W	S053S081W15	CHs
283-70-10100	PORT MOLLER B-4	55.39478 N	161.13364 W	S055S077W30	CHp,COp,Pp,Ss
Mino Creek	PORT MOLLER B-4	55.45128 N	161.20094 W	S055S078W03	CHs,COp,Ps
283-70-10100-2006	PORT MOLLER B-4	55.40499 N	161.13848 W	S055S077W19	Sp
	PORT MOLLER B-4	55.43850 N	161.13294 W	S055S077W07	Sp
283-70-10100-2006-3005	PORT MOLLER B-4	55.42625 N	161.14359 W	S055S077W07	Ss
	PORT MOLLER B-4	55.42477 N	161.15284 W	S055S078W12	Ss
283-70-10100-2006-3005-0010	PORT MOLLER B-4	55.42396 N	161.16103 W	S055S078W13	Ss
283-70-10100-2025	PORT MOLLER B-4	55.41107 N	161.18359 W	S055S078W14	CHs,Ps,Sp
	PORT MOLLER B-4	55.44367 N	161.25580 W	S055S078W05	CHs,Ps
283-70-10100-2025-3013	PORT MOLLER B-4	55.41052 N	161.20367 W	S055S078W15	Ss
	PORT MOLLER B-4	55.40008 N	161.24226 W	S055S078W21	Ss
283-70-10100-2025-3013-0020	PORT MOLLER B-4	55.39846 N	161.24728 W	S055S078W20	Ss
283-70-10100-2080	PORT MOLLER B-4	55.43305 N	161.18742 W	S055S078W11	CHs,Ps
	PORT MOLLER B-4	55.43907 N	161.18498 W	S055S078W02	CHs,Ps
283-70-10200	PORT MOLLER B-4	55.42929 N	161.03167 W	S055S077W11	CHs,Ps
	PORT MOLLER B-4	55.47291 N	161.06113 W	S054S077W27	CHs,Ps
283-70-10200-2003	PORT MOLLER B-4	55.43819 N	161.03888 W	S055S077W11	CHs,Ps
	PORT MOLLER B-4	55.44207 N	161.07328 W	S055S077W04	CHs,Ps
283-70-10200-2007	PORT MOLLER B-4	55.45521 N	161.04870 W	S054S077W34	CHs,Ps
	PORT MOLLER B-4	55.46640 N	161.08510 W	S054S077W33	CHs,Ps
283-70-10300	PORT MOLLER B-3	55.45809 N	160.98195 W	S054S076W31	Ps
	PORT MOLLER B-4	55.48457 N	161.01029 W	S054S077W24	Ps
283-70-10400	PORT MOLLER B-3	55.48619 N	160.96119 W	S054S076W20	Ps
Arnies Creek	PORT MOLLER C-3	55.51091 N	160.98374 W	S054S076W18	Ps

WATER BODY NUMBER / NAME	MAP SHEET	LAT.	LONG.	PLSS	SPECIES
283-70-10500	PORT MOLLER C-3	55.52507 N	160.90720 W	S054S076W10	CHs,COp,Ps
Beaver River	PORT MOLLER C-3	55.63635 N	160.90792 W	S052S075W32	CHs,Ps
283-70-10500-2003	PORT MOLLER C-3	55.53495 N	160.93511 W	S054S076W04	CHs,COp
	PORT MOLLER C-3	55.56053 N	160.96638 W	S053S076W29	CHs,COp
283-80-10100	PORT MOLLER B-3	55.39775 N	160.74097 W	S055S075W22	Pp
	PORT MOLLER B-3	55.39796 N	160.73351 W	S055S075W23	Pp
283-80-10200	PORT MOLLER B-3	55.46225 N	160.80983 W	S054S075W32	Ps
	PORT MOLLER B-3	55.48225 N	160.78194 W	S054S075W28	Ps
283-80-10300	PORT MOLLER B-3	55.45769 N	160.73821 W	S054S075W35	Ps
	PORT MOLLER B-3	55.47748 N	160.74959 W	S054S075W27	Ps
283-80-10500	PORT MOLLER B-3	55.45814 N	160.70211 W	S054S075W36	Ps
	PORT MOLLER B-3	55.48553 N	160.68666 W	S054S074W19	Ps
283-80-10800	PORT MOLLER C-3	55.52971 N	160.76949 W	S054S075W04	CHs,COp,Ps
	PORT MOLLER C-3	55.59510 N	160.81595 W	S053S075W17	CHs,COp,Ps
283-80-10900	PORT MOLLER C-3	55.55661 N	160.72820 W	S053S075W26	CHs,Ps
Foster Creek	PORT MOLLER C-3	55.58654 N	160.69843 W	S053S075W13	CHs,Ps
283-80-10900-2013	PORT MOLLER C-3	55.56812 N	160.72048 W	S053S075W26	CHs,Ps
	PORT MOLLER C-3	55.59008 N	160.74164 W	S053S075W15	CHs,Ps
283-80-11090	PORT MOLLER C-2	55.56733 N	160.62551 W	S053S074W28	Ps
	PORT MOLLER C-2	55.57585 N	160.64597 W	S053S074W20	Ps
283-80-11200	PORT MOLLER C-2	55.58636 N	160.62102 W	S053S074W16	Ps
	PORT MOLLER C-2	55.58594 N	160.63910 W	S053S074W17	Ps
283-80-11410	PORT MOLLER C-2	55.60387 N	160.60895 W	S053S074W10	CHp,Ps
Bishop Creek	PORT MOLLER C-2	55.61250 N	160.63778 W	S053S074W09	CHp,Ps
283-80-11410-2004	PORT MOLLER C-2	55.60568 N	160.61533 W	S053S074W09	CHs,Ps
Johnson Creek	PORT MOLLER C-2	55.64058 N	160.60810 W	S052S073W32	CHs,Ps
283-80-11500	PORT MOLLER C-2	55.60932 N	160.57258 W	S053S074W11	CHs,Ps
Coleman Creek	PORT MOLLER C-2	55.63516 N	160.53445 W	S052S073W34	CHs,Ps
283-80-11600	PORT MOLLER C-2	55.58672 N	160.59221 W	S053S074W15	Ps
	PORT MOLLER C-2	55.58721 N	160.58054 W	S053S074W14	Ps
283-90-10100	PORT MOLLER B-2	55.48690 N	160.48929 W	S054S073W20	CHs,Ps
	PORT MOLLER C-2	55.52880 N	160.52021 W	S054S073W06	CHs,Ps
283-90-10200	PORT MOLLER C-2	55.53174 N	160.46445 W	S054S073W04	CHp,Pp
	PORT MOLLER C-2	55.55533 N	160.52564 W	S053S073W30	CHs,Ps

WATER BODY NUMBER / NAME	MAP SHEET	LAT.	LONG.	PLSS	SPECIES
283-90-10300	PORT MOLLER C-2	55.57958 N	160.46578 W	S053S073W21	CHs,Ps
	PORT MOLLER C-2	55.57974 N	160.48879 W	S053S073W20	CHs,Ps
283-90-10300-2005	PORT MOLLER C-2	55.57693 N	160.47266 W	S053S073W21	CHs,Ps
	PORT MOLLER C-2	55.57007 N	160.48463 W	S053S073W21	CHs,Ps
283-90-10400	PORT MOLLER C-2	55.58798 N	160.45518 W	S053S073W15	CHs,Ps
	PORT MOLLER C-2	55.61640 N	160.48843 W	S053S073W05	CHp,Pp
284-20-10710	UNIMAK C-1	54.53623 N	164.32989 W	S065S101W21	CHp
	UNIMAK C-2	54.61672 N	164.43889 W	S064S101W22	CHs
284-30-10800	FALSE PASS C-6	54.63325 N	163.81961 W	S064S097W14	CHp
	FALSE PASS C-6	54.65438 N	163.77938 W	S064S096W07	CHp
284-40-10100	FALSE PASS C-5	54.62664 N	163.56282 W	S064S095W21	CHp,Sp
Lazaref River	FALSE PASS C-5	54.68313 N	163.61966 W	S063S095W31	CHp
284-40-10100-2011	FALSE PASS C-5	54.63789 N	163.58859 W	S064S095W17	Sp
	FALSE PASS C-5	54.63378 N	163.65053 W	S064S096W13	Sp
284-40-10100-2011-0010	FALSE PASS C-5	54.63411 N	163.65698 W	S064S096W13	Sp
284-40-10100-2018	FALSE PASS C-5	54.68313 N	163.61966 W	S063S095W31	CHp
	FALSE PASS C-5	54.68818 N	163.64243 W	S063S096W25	CHp
284-40-10400	FALSE PASS C-5	54.71912 N	163.42562 W	S063S094W16	CHs,Ps
	FALSE PASS C-5	54.73081 N	163.54151 W	S063S095W10	CHs,Ps
284-40-10500	FALSE PASS C-5	54.72018 N	163.42534 W	S063S094W16	Pp
	FALSE PASS C-5	54.74541 N	163.54212 W	S063S095W03	Pp
284-40-10900	FALSE PASS C-4	54.70761 N	163.26824 W	S063S093W21	Pp
	FALSE PASS C-4	54.72394 N	163.29244 W	S063S093W17	Pp
284-60-10100	FALSE PASS D-4	54.75391 N	163.13747 W	S063S092W05	Pp
	FALSE PASS C-4	54.74947 N	163.17677 W	S063S092W06	Pp
284-60-10200	FALSE PASS D-4	54.75436 N	163.25565 W	S063S093W03	Ps,Sp
	FALSE PASS D-4	54.75117 N	163.25741 W	S063S093W03	Ps,Sp
284-60-10200-0010	FALSE PASS C-4	54.73939 N	163.26098 W	S063S093W09	Pp,Sp
284-60-10400	FALSE PASS D-5	54.76683 N	163.34418 W	S062S094W36	CHp,COp,Pp,Sp
*Ikatan River	FALSE PASS D-5	54.75970 N	163.46999 W	S062S094W31	CHp,Pp
284-60-10400-2006	FALSE PASS D-5	54.75483 N	163.38312 W	S063S094W02	CHp,COp,Pp
	FALSE PASS D-5	54.77831 N	163.45568 W	S062S094W29	Pp

WATER BODY NUMBER / NAME	MAP SHEET	LAT.	LONG.	PLSS	SPECIES
284-60-10400-2006-3010	FALSE PASS D-5	54.75691 N	163.39411 W	S063S094W03	CHp,COp
	FALSE PASS D-5	54.79419 N	163.46129 W	S062S094W19	CHp,COpr
284-60-10400-2006-3011	FALSE PASS D-5	54.76135 N	163.43512 W	S062S094W32	Pp
	FALSE PASS D-5	54.76503 N	163.44701 W	S062S094W32	Pp
284-60-10400-2020	FALSE PASS D-5	54.75343 N	163.45108 W	S063S094W05	Pp,Sp
	FALSE PASS D-5	54.77270 N	163.48416 W	S062S095W36	Ps,Ss
284-60-10600	FALSE PASS D-4	54.82789 N	163.30176 W	S062S093W08	Ps
	FALSE PASS D-4	54.83384 N	163.31692 W	S062S093W06	Ps
284-60-10700	FALSE PASS D-4	54.86523 N	163.20585 W	S061S093W25	Ps,Sp
	FALSE PASS D-4	54.89815 N	163.21376 W	S061S093W14	Ps,Sp
284-60-10800	FALSE PASS D-4	54.89497 N	163.14313 W	S061S092W17	CHp,Ps,Sp
	FALSE PASS D-4	54.98441 N	163.19283 W	S060S092W14	Sp
302-16-10100	UNIMAK A-5	54.15074 N	165.61320 W	S070S111W01	COr,Pp
	UNIMAK A-5	54.14408 N	165.58616 W	S070S110W06	COr
302-16-10100-0010	UNIMAK A-5	54.14903 N	165.59755 W	S070S110W06	COr
302-16-10100-2005	UNIMAK A-5	54.14805 N	165.60169 W	S070S111W01	COr
	UNIMAK A-5	54.13147 N	165.60254 W	S070S111W12	COr
302-16-10300	UNIMAK A-6	54.13383 N	165.82186 W	S070S112W09	COp,Ps
	UNIMAK A-6	54.13775 N	165.83344 W	S070S112W09	Ps
302-16-10310	UNIMAK A-6	54.12736 N	165.82242 W	S070S112W09	Ps
	UNIMAK A-6	54.12580 N	165.83271 W	S070S112W09	Ps
302-17-10100	UNIMAK A-5	54.13639 N	165.56008 W	S070S110W08	COr
	UNIMAK A-5	54.13831 N	165.57236 W	S070S110W05	COr
302-17-10200	UNIMAK A-5	54.14452 N	165.55504 W	S070S110W05	COr,Pp
	UNIMAK A-5	54.14576 N	165.55901 W	S070S110W05	COr,Pp
302-17-10300	UNIMAK A-5	54.14829 N	165.54448 W	S070S110W04	COr,Pp
	UNIMAK A-5	54.14928 N	165.54371 W	S070S110W04	COr,Pp
302-21-10300	UNALASKA A-6	53.37653 N	167.67075 W	S078S127W36	DVp
	UNALASKA A-6	53.36326 N	167.67957 W	S079S127W02	DVp
302-21-10350	UNALASKA A-5	53.37386 N	167.64111 W	S078S126W31	Ps
Station Bay West Arm	UNALASKA A-5	53.36087 N	167.65129 W	S079S127W01	Ps
302-21-10400	UNALASKA A-5	53.37254 N	167.58912 W	S078S126W33	Ps
	UNALASKA A-5	53.35625 N	167.60606 W	S079S126W08	Ps

WATER BODY NUMBER / NAME	MAP SHEET	LAT.	LONG.	PLSS	SPECIES
302-21-10420	UNALASKA A-5	53.37625 N	167.58612 W	S078S126W33	Ps
	UNALASKA A-5	53.35621 N	167.53882 W	S079S126W11	Ps
302-21-10600	UNALASKA A-5	53.39099 N	167.53655 W	S078S126W26	COs,Ps
	UNALASKA A-5	53.38154 N	167.52515 W	S078S126W36	COs,Ps
302-21-10650	UNALASKA A-5	53.37585 N	167.47384 W	S078S125W32	Ps
	UNALASKA A-5	53.37560 N	167.41609 W	S078S125W34	Ps
302-21-10800	UNALASKA A-6	53.43327 N	167.86017 W	S078S128W10	COs,Ps
	UNALASKA A-6	53.42699 N	167.93702 W	S078S128W18	COs,Ps
302-21-10800-2010	UNALASKA A-6	53.43364 N	167.86296 W	S078S128W10	COs,Ps
	UNALASKA A-6	53.45666 N	167.90361 W	S078S128W05	COs,Ps
302-21-10850	UNALASKA A-6	53.42581 N	167.85788 W	S078S128W15	COr,DVp
	UNALASKA A-6	53.38969 N	167.95841 W	S078S129W25	COr,DVp
302-22-10100	UNALASKA A-5	53.41301 N	167.39820 W	S078S125W23	Ps
	UNALASKA A-5	53.39899 N	167.38473 W	S078S125W26	Ps
302-22-10125	UNALASKA A-4	53.40825 N	167.32246 W	S078S124W20	Ps
	UNALASKA A-4	53.39482 N	167.32424 W	S078S124W29	Ps
302-22-10150	UNALASKA A-4	53.42928 N	167.29073 W	S078S124W16	Ps
	UNALASKA A-4	53.41505 N	167.27381 W	S078S124W15	Ps
302-22-10200	UNALASKA A-4	53.45098 N	167.26227 W	S078S124W02	Ps
	UNALASKA A-4	53.42792 N	167.24184 W	S078S124W14	Ps
302-22-10200-2007	UNALASKA A-4	53.44754 N	167.25708 W	S078S124W02	Ps
	UNALASKA A-4	53.43700 N	167.21544 W	S078S123W07	Ps
302-22-10510	UNALASKA A-4	53.46725 N	167.16424 W	S077S123W33	Pp,Ss
	UNALASKA A-4	53.47254 N	167.07211 W	S077S123W36	Pp,Ss
302-22-10510-0010 Brennen Lake	UNALASKA A-4	53.46084 N	167.13340 W	S077S123W34	Pp,Ss
302-22-10510-2004	UNALASKA A-4	53.46641 N	167.16357 W	S077S123W33	Ss
	UNALASKA A-4	53.44978 N	167.14178 W	S078S123W03	Ss
302-22-10510-2004-0010 Kudrin Lake	UNALASKA A-4	53.46514 N	167.17634 W	S077S123W32	Sp
302-22-10600	UNALASKA A-4	53.49716 N	167.15590 W	S077S123W21	Ps,Ss
	UNALASKA A-4	53.49001 N	167.09912 W	S077S123W23	Ps,Ss
302-22-10600-0010	UNALASKA A-4	53.49495 N	167.13971 W	S077S123W22	Pp,Ss

WATER BODY NUMBER / NAME	MAP SHEET	LAT.	LONG.	PLSS	SPECIES
302-22-10900	UNALASKA B-4	53.52916 N	167.00849 W	S077S122W09	Ps
	UNALASKA B-3	53.52080 N	166.99589 W	S077S122W10	Ps
302-22-11100	UNALASKA B-3	53.52861 N	166.97630 W	S077S122W10	COs,Ps
	UNALASKA B-3	53.50469 N	166.92661 W	S077S121W18	COs,Ps
302-22-11200	UNALASKA B-3	53.53517 N	166.97097 W	S077S122W02	Ps
	UNALASKA B-3	53.54133 N	166.94723 W	S077S122W01	Ps
302-22-11250	UNALASKA B-3	53.54238 N	166.98608 W	S077S122W03	Ps
	UNALASKA B-3	53.55843 N	166.97846 W	S076S121W34	Ps
302-22-11800	UNALASKA B-4	53.57094 N	167.13040 W	S076S122W27	Ps
	UNALASKA B-4	53.55806 N	167.06765 W	S076S121W31	Ps
302-22-11800-2008	UNALASKA B-4	53.56867 N	167.11882 W	S076S122W27	Ps
	UNALASKA B-4	53.57570 N	167.09122 W	S076S122W24	Ps
302-23-10100	UNALASKA B-4	53.61522 N	167.14319 W	S076S122W09	Ps
	UNALASKA B-4	53.60647 N	167.12332 W	S076S122W10	Ps
302-23-10140	UNALASKA B-4	53.59481 N	167.03883 W	S076S121W17	Ps
	UNALASKA B-4	53.58531 N	167.02528 W	S076S121W20	Ps
302-23-10150	UNALASKA B-3	53.62166 N	166.99809 W	S076S121W04	Pp,Sp
	UNALASKA B-3	53.61357 N	166.95095 W	S076S121W11	Sp
302-23-10280	UNALASKA B-4	53.64735 N	167.01953 W	S075S121W28	Ps
	UNALASKA B-3	53.65020 N	166.94862 W	S075S121W26	Ps
302-23-10285	UNALASKA B-4	53.67906 N	167.04977 W	S075S121W18	Pp
Skan Bay #1	UNALASKA B-4	53.68962 N	167.03416 W	S075S121W17	Pp
302-23-10800	UNALASKA C-4	53.79873 N	167.08557 W	S074S122W01	Ps,Sp
	UNALASKA C-4	53.78595 N	167.05096 W	S074S121W07	Ps,Sp
302-23-10800-0010	UNALASKA C-4	53.80109 N	167.06606 W	S074S121W06	Pp,Sp
302-23-10800-0020	UNALASKA C-4	53.78414 N	167.03577 W	S074S121W08	Sp
302-23-10800-2015	UNALASKA C-4	53.78790 N	167.03608 W	S074S121W08	Ss
	UNALASKA C-4	53.81114 N	167.02276 W	S073S121W32	Ss
302-24-10200	UNALASKA B-3	53.62455 N	166.86438 W	S076S120W04	Ps
	UNALASKA B-3	53.60461 N	166.84250 W	S076S120W10	Ps
302-24-10205	UNALASKA B-3	53.62484 N	166.86345 W	S076S120W04	Ps
	UNALASKA B-3	53.61623 N	166.85728 W	S076S120W09	Ps

WATER BODY NUMBER / NAME	MAP SHEET	LAT.	LONG.	PLSS	SPECIES
302-24-10210	UNALASKA B-3	53.63573 N	166.85423 W	S075S120W33	Ps
	UNALASKA B-3	53.62413 N	166.84277 W	S076S120W03	Ps
302-24-10300	UNALASKA B-3	53.62914 N	166.78342 W	S076S120W01	Ps
	UNALASKA B-3	53.62272 N	166.77278 W	S076S119W06	Ps
302-24-10400	UNALASKA B-3	53.69553 N	166.75328 W	S075S119W08	Ps
	UNALASKA B-3	53.68978 N	166.71315 W	S075S119W09	Ps
302-24-10600	UNALASKA B-3	53.71607 N	166.68968 W	S075S119W03	Ps
	UNALASKA B-3	53.70976 N	166.68003 W	S075S119W02	Ps
302-24-10700	UNALASKA B-3	53.72680 N	166.71085 W	S074S119W33	Ps
	UNALASKA B-3	53.74881 N	166.69596 W	S074S119W22	Ps
302-24-10800	UNALASKA B-3	53.73392 N	166.76142 W	S074S119W30	Ps
	UNALASKA C-3	53.76618 N	166.71343 W	S074S119W16	Ps
302-24-11000	UNALASKA C-3	53.75366 N	166.86653 W	S074S120W21	Ps
	UNALASKA C-3	53.80299 N	166.80286 W	S074S120W02	Ps
302-24-11000-2010	UNALASKA C-3	53.79022 N	166.79996 W	S074S120W12	Ps
	UNALASKA C-3	53.78922 N	166.77114 W	S074S119W07	Ps
302-24-11100	UNALASKA C-3	53.75481 N	166.87317 W	S074S120W21	Ps
	UNALASKA C-3	53.79805 N	166.85151 W	S074S120W03	Ps
302-24-11200	UNALASKA C-3	53.77101 N	166.94896 W	S074S121W14	Ps
	UNALASKA C-3	53.78253 N	166.94081 W	S074S121W12	Ps
302-24-11200-2006	UNALASKA C-3	53.77271 N	166.94915 W	S074S121W14	Ps
	UNALASKA C-3	53.77823 N	166.93590 W	S074S121W12	Ps
302-24-11300	UNALASKA C-3	53.77195 N	166.98349 W	S074S121W15	Ps
	UNALASKA C-3	53.79346 N	166.97658 W	S074S121W03	Ps
302-25-10300	UNALASKA C-3	53.98056 N	166.83414 W	S071S119W34	COsr,Ps
	UNALASKA C-3	53.96303 N	166.84016 W	S072S119W10	COsr,Ps
302-25-10300-2003	UNALASKA C-3	53.97722 N	166.83531 W	S072S119W03	Ps
	UNALASKA C-3	53.96553 N	166.83684 W	S072S119W03	Ps
302-25-10400	UNALASKA C-3	53.99997 N	166.72736 W	S071S118W29	Ss,SHp
	UNALASKA C-3	53.93576 N	166.73848 W	S072S118W17	Ss
302-25-10400-0010 McLees Lake	UNALASKA C-3	53.98525 N	166.73189 W	S071S118W32	Ss
302-25-10400-2014	UNALASKA C-3	53.97327 N	166.73108 W	S072S118W05	Ss
	UNALASKA C-3	53.95884 N	166.75505 W	S072S118W07	Ss

WATER BODY NUMBER / NAME	MAP SHEET	LAT.	LONG.	PLSS	SPECIES
302-30-11200	UNALASKA C-1	53.91236 N	166.28742 W	S072S115W29	Ps
	UNALASKA C-1	53.90708 N	166.30832 W	S072S115W29	Ps
302-30-11200-2003	UNALASKA C-1	53.91072 N	166.29160 W	S072S115W29	Ps
	UNALASKA C-1	53.90276 N	166.29224 W	S072S115W32	Ps
302-30-11250	UNALASKA C-1	53.94784 N	166.26107 W	S072S115W16	Ps
	UNALASKA C-1	53.93636 N	166.27218 W	S072S115W16	Ps
302-30-11400	UNALASKA C-2	53.94232 N	166.36489 W	S072S116W14	CHs,COp,Ps,Ss
	UNALASKA C-2	53.92116 N	166.36800 W	S072S116W23	COp,Pp,Sp
302-30-11400-0010	UNALASKA C-2	53.93143 N	166.37882 W	S072S116W23	CHs,COp,Pp,Ss
302-31-10010	UNALASKA C-2	53.91625 N	166.43377 W	S072S116W29	COp,Ss
	UNALASKA C-2	53.91189 N	166.39634 W	S072S116W27	COp
302-31-10010-0010	UNALASKA C-2	53.91564 N	166.42476 W	S072S116W28	COp,Ss
302-31-10020	UNALASKA C-2	53.90408 N	166.44330 W	S072S116W32	Ps
	UNALASKA C-2	53.89898 N	166.40423 W	S072S116W34	Ps
302-31-10030	UNALASKA C-2	53.89773 N	166.46201 W	S072S116W31	COp,Ps,Ss
	UNALASKA C-2	53.86103 N	166.43660 W	S073S117W16	Ps,Ss
302-31-10030-0010 Summer Bay Lake	UNALASKA C-2	53.89026 N	166.45994 W	S073S117W05	COp,Pp,Ss
302-31-10500 Iliuliuk River	UNALASKA C-2	53.87824 N	166.54347 W	S073S118W03	COs,Ps,Ss,DVp
	UNALASKA C-2	53.84522 N	166.50240 W	S073S118W24	COs,Ps,Ss
302-31-10500-0010 Unalaska Lake	UNALASKA C-2	53.86747 N	166.52551 W	S073S118W11	COs,Pp,Ss,DVp
302-31-10500-2003	UNALASKA C-2	53.86644 N	166.51872 W	S073S118W11	COs
	UNALASKA C-2	53.86322 N	166.50846 W	S073S118W12	COs
302-31-10500-2005	UNALASKA C-2	53.85741 N	166.50765 W	S073S118W13	Ps,DVp
	UNALASKA C-2	53.85348 N	166.49396 W	S073S118W13	Ps,DVp
302-31-10600	UNALASKA C-2	53.85238 N	166.56914 W	S073S118W16	COr,Pp
	UNALASKA C-2	53.84582 N	166.56686 W	S073S118W21	COr,Pp
302-31-10700 Shaishnikof River	UNALASKA C-2	53.82608 N	166.60938 W	S073S118W30	CHs,COs,Ps
	UNALASKA C-2	53.80183 N	166.66416 W	S074S119W02	COs,Ps
302-31-10800 Nateekin River	UNALASKA C-2	53.87482 N	166.63500 W	S073S119W12	COs,Ps
	UNALASKA C-3	53.83532 N	166.73604 W	S073S119W20	Ps

WATER BODY NUMBER / NAME	MAP SHEET	LAT.	LONG.	PLSS	SPECIES
302-31-10900	UNALASKA C-2	53.91129 N	166.63661 W	S072S118W25	CHs,COsr,Ps,DVsr
	UNALASKA C-3	53.90436 N	166.77267 W	S072S118W31	Ps,DVsr
302-31-11100	UNALASKA C-2	53.94742 N	166.62710 W	S072S117W18	Ps
	UNALASKA C-2	53.95120 N	166.64104 W	S072S118W12	Ps
302-31-11100-2012	UNALASKA C-2	53.95019 N	166.63675 W	S072S118W12	Ps
	UNALASKA C-2	53.95313 N	166.63747 W	S072S118W12	Ps
302-50-10100	UNALASKA C-1	53.89973 N	166.24959 W	S072S115W34	Ps
	UNALASKA C-1	53.89220 N	166.26787 W	S072S115W33	Ps
302-50-10100-2002	UNALASKA C-1	53.90039 N	166.25141 W	S072S115W34	Ps
	UNALASKA C-1	53.90526 N	166.25709 W	S072S115W34	Ps
302-50-10200	UNALASKA C-2	53.89017 N	166.34405 W	S073S117W01	Ps
	UNALASKA C-2	53.89412 N	166.33525 W	S072S116W36	Ps
302-50-10210	UNALASKA C-2	53.88825 N	166.34907 W	S073S117W01	Ps
	UNALASKA C-2	53.89513 N	166.35479 W	S072S116W36	Ps
302-50-10300	UNALASKA C-2	53.84304 N	166.38842 W	S073S117W23	COp,Ps,Ss
	UNALASKA C-2	53.85160 N	166.40514 W	S073S117W15	COp,Ps,Ss
302-50-10300-0010	UNALASKA C-2	53.84369 N	166.39234 W	S073S117W22	COp,Pp,Ss
302-50-10400	UNALASKA C-2	53.82323 N	166.43348 W	S073S117W28	Ps
	UNALASKA C-2	53.83462 N	166.44472 W	S073S117W20	Ps
302-50-10500	UNALASKA C-2	53.80131 N	166.45570 W	S074S117W05	Ps
	UNALASKA C-2	53.80623 N	166.47478 W	S073S117W31	Ps
302-50-10600	UNALASKA C-2	53.78577 N	166.54801 W	S074S118W10	Ps
	UNALASKA C-2	53.79782 N	166.55258 W	S074S118W03	Ps
302-50-10610	UNALASKA C-2	53.78413 N	166.55120 W	S074S118W10	Ps
	UNALASKA C-2	53.78286 N	166.56872 W	S074S118W09	Ps
302-50-10750	UNALASKA B-2	53.73757 N	166.62247 W	S074S118W30	Ps
	UNALASKA B-2	53.74628 N	166.63988 W	S074S119W25	Ps
302-50-10760	UNALASKA B-2	53.73689 N	166.62308 W	S074S118W30	Ps
	UNALASKA B-2	53.73282 N	166.63391 W	S074S119W36	Ps
302-50-10800	UNALASKA B-2	53.70466 N	166.59778 W	S075S118W05	Ps
	UNALASKA B-2	53.70003 N	166.62633 W	S075S118W07	Ps
302-50-10900	UNALASKA B-2	53.68704 N	166.55282 W	S075S118W15	Ps
	UNALASKA B-2	53.67021 N	166.59162 W	S075S118W20	Ps

WATER BODY NUMBER / NAME	MAP SHEET	LAT.	LONG.	PLSS	SPECIES
302-50-11000	UNALASKA B-2	53.69161 N	166.49268 W	S075S118W12	Ps
	UNALASKA B-2	53.67745 N	166.50939 W	S075S118W13	Ps
302-50-11050	UNALASKA B-2	53.70804 N	166.46551 W	S075S117W06	Ps
	UNALASKA B-2	53.69840 N	166.44833 W	S075S117W08	Ps
302-50-11200	UNALASKA B-1	53.73083 N	166.33223 W	S074S116W31	Ps
	UNALASKA B-2	53.72048 N	166.33742 W	S074S116W31	Ps
302-50-11300	UNALASKA B-1	53.74686 N	166.29629 W	S074S116W29	Ps
	UNALASKA B-1	53.74736 N	166.27688 W	S074S116W28	Ps
302-50-11400	UNALASKA C-1	53.78001 N	166.27984 W	S074S116W09	Ps
	UNALASKA C-1	53.76685 N	166.27424 W	S074S116W16	Ps
302-50-11470	UNALASKA C-1	53.78419 N	166.22557 W	S074S116W11	Ps
	UNALASKA C-1	53.78413 N	166.21825 W	S074S116W12	Ps
302-50-11500	UNALASKA C-1	53.81055 N	166.20797 W	S073S116W36	Ps
	UNALASKA C-1	53.80304 N	166.19213 W	S074S115W06	Ps
302-50-11600	UNALASKA C-1	53.82832 N	166.17109 W	S073S115W29	Ps
	UNALASKA C-1	53.82248 N	166.17352 W	S073S115W30	Ps
302-60-10400	UNALASKA B-1	53.73171 N	166.21690 W	S074S116W36	Ps
	UNALASKA B-1	53.74861 N	166.21814 W	S074S116W24	Ps
302-60-10800	UNALASKA B-2	53.65770 N	166.42835 W	S075S117W28	Ss,DVp
	UNALASKA B-2	53.67446 N	166.45373 W	S075S117W20	Ss,DVp
302-60-11100	UNALASKA B-2	53.61430 N	166.55361 W	S076S118W10	Ps,Ss
	UNALASKA B-2	53.62190 N	166.58875 W	S076S118W05	Ps,Ss
302-70-10100	UNALASKA B-2	53.59920 N	166.56879 W	S076S118W16	Ps
	UNALASKA B-2	53.60408 N	166.59824 W	S076S118W08	Ps
302-70-10200	UNALASKA B-2	53.59883 N	166.66379 W	S076S119W14	Ps
	UNALASKA B-2	53.61059 N	166.65879 W	S076S119W11	Ps
302-70-10400	UNALASKA B-3	53.53343 N	166.68024 W	S077S120W02	Ps
	UNALASKA B-3	53.54841 N	166.68323 W	S076S119W34	Ps
302-70-10600	UNALASKA B-3	53.56492 N	166.77690 W	S076S119W30	Ps
	UNALASKA B-3	53.57809 N	166.78888 W	S076S120W24	Ps
302-70-10700	UNALASKA B-3	53.55796 N	166.79864 W	S076S120W36	Ps
	UNALASKA B-3	53.56411 N	166.81520 W	S076S120W26	Ps
302-70-10900	UNALASKA B-3	53.51076 N	166.79153 W	S077S121W13	Ps
	UNALASKA B-3	53.50622 N	166.81221 W	S077S121W14	Ps

WATER BODY NUMBER / NAME	MAP SHEET	LAT.	LONG.	PLSS	SPECIES
302-80-10010	UNALASKA A-3	53.47665 N	166.84425 W	S077S121W27	Ps,DVp
	UNALASKA A-3	53.48689 N	166.84637 W	S077S121W27	Ps,DVp
302-80-10020	UNALASKA A-3	53.49282 N	166.87455 W	S077S121W21	Ps
	UNALASKA A-3	53.49846 N	166.87083 W	S077S121W21	Ps
302-80-10030	UNALASKA A-3	53.48613 N	166.88172 W	S077S121W29	Ps,DVp
	UNALASKA A-3	53.49326 N	166.89062 W	S077S121W20	Ps,DVp
302-80-10060	UNALASKA A-3	53.47767 N	166.93691 W	S077S122W25	Ps
	UNALASKA A-3	53.48672 N	166.92753 W	S077S122W25	Ps
302-80-10100	UNALASKA A-4	53.47557 N	167.00526 W	S077S122W28	Ps,Ss
	UNALASKA A-3	53.48610 N	166.97848 W	S077S122W27	Ps,Ss
302-80-10110	UNALASKA A-4	53.47719 N	167.00881 W	S077S122W28	Ps
	UNALASKA A-4	53.48718 N	167.00414 W	S077S122W28	Ps
302-80-10110-0020	UNALASKA A-4	53.48913 N	167.00312 W	S077S122W21	Pp
302-80-10150	UNALASKA A-4	53.45687 N	167.05790 W	S078S122W06	Ps,Ss
	UNALASKA A-4	53.47599 N	167.04240 W	S077S122W29	Ps,Ss
302-80-10150-2003	UNALASKA A-4	53.45931 N	167.06368 W	S077S122W31	Ps,Ss
	UNALASKA A-4	53.46010 N	167.07786 W	S077S123W36	Ps,Ss
302-80-10150-2003-0010	UNALASKA A-4	53.46001 N	167.06725 W	S077S122W31	Pp,Ss
302-80-10600	UNALASKA A-4	53.37184 N	167.29321 W	S078S124W33	Ps
	UNALASKA A-4	53.38056 N	167.30798 W	S078S124W33	Ps
302-90-10010	UNALASKA A-5	53.33529 N	167.34827 W	S079S124W18	Ps
	UNALASKA A-5	53.35052 N	167.35404 W	S079S124W07	Ps
302-90-10030	UNALASKA A-5	53.33086 N	167.41621 W	S079S125W15	Ps
	UNALASKA A-5	53.34596 N	167.42651 W	S079S125W10	Ps
302-90-10050	UNALASKA A-5	53.30996 N	167.45310 W	S079S125W28	DVp
	UNALASKA A-5	53.30890 N	167.47732 W	S079S125W29	DVp
302-90-10100	UNALASKA A-5	53.28020 N	167.56885 W	S080S126W03	DVp
	UNALASKA A-5	53.31225 N	167.53815 W	S079S126W26	DVp
302-90-10200	UNALASKA A-5	53.28314 N	167.61135 W	S080S126W05	COp,Ps
	UNALASKA A-5	53.29941 N	167.61499 W	S079S126W29	COp,Ps
302-90-10300	UNALASKA A-6	53.27134 N	167.70588 W	S080S127W03	Ps
	UNALASKA A-6	53.30482 N	167.68598 W	S079S127W26	Ps

WATER BODY NUMBER / NAME	MAP SHEET	LAT.	LONG.	PLSS	SPECIES
302-90-10400	UNALASKA A-6	53.27588 N	167.73788 W	S080S127W04	Ps,DVp
	UNALASKA A-6	53.30324 N	167.75478 W	S079S127W29	Ps,DVp
303-10-10200	UNALASKA B-6	53.52064 N	167.89717 W	S077S128W08	Ps
	UNALASKA A-6	53.43818 N	167.96381 W	S078S129W11	Ps
303-10-10400	UNALASKA B-6	53.52541 N	167.93378 W	S077S128W07	Ps
	UNALASKA A-6	53.45582 N	167.98502 W	S078S129W02	Ps
303-10-10400-2020	UNALASKA A-6	53.46581 N	167.97524 W	S077S129W35	Ps
	UMNAK B-1	53.46112 N	168.00083 W	S077S129W34	Ps
303-10-12900	UMNAK B-2	53.37582 N	168.38776 W	S078S132W36	Pp,DVp
	UMNAK B-2	53.32861 N	168.34322 W	S079S131W17	Ps,DVp
303-10-12900-2020	UMNAK B-2	53.33163 N	168.36759 W	S079S131W18	Ps,DVp
	UMNAK B-2	53.32645 N	168.34856 W	S079S131W19	Ps,DVp
303-10-13100	UMNAK B-2	53.25224 N	168.36234 W	S080S131W18	COs,Ps,DVp
	UMNAK A-2	53.23687 N	168.36461 W	S080S131W19	COs,Ps,DVp
303-10-13500	UMNAK B-2	53.25703 N	168.50260 W	S080S132W07	Ps,DVp
	UMNAK A-2	53.21732 N	168.47336 W	S080S132W29	Ps,DVp
303-10-13500-2008	UMNAK A-2	53.24349 N	168.49592 W	S080S132W18	Ps,DVp
	UMNAK A-2	53.24083 N	168.51974 W	S080S133W24	Ps,DVp
303-10-13500-2015	UMNAK A-2	53.22808 N	168.48817 W	S080S132W20	Ps,DVp
	UMNAK A-2	53.22843 N	168.46459 W	S080S132W21	Ps,DVp
303-21-10200	SAMALGA ISLAND D-3	52.95706 N	168.75884 W	S083S135W29	Ps
	SAMALGA ISLAND D-3	52.96596 N	168.74626 W	S083S135W28	Ps
303-21-10300	SAMALGA ISLAND D-3	52.96247 N	168.69654 W	S083S135W26	COs,Ps,DVp
	SAMALGA ISLAND D-3	52.98442 N	168.68090 W	S083S135W14	COs,Ps,DVp
303-21-10300-2003	SAMALGA ISLAND D-3	52.96698 N	168.70004 W	S083S135W22	COs,Ps,DVp
	SAMALGA ISLAND D-3	52.97960 N	168.70723 W	S083S135W22	COs,Ps,DVp
303-21-10500	UMNAK A-2	53.00803 N	168.61723 W	S083S134W08	Ps
	UMNAK A-2	53.00894 N	168.63991 W	S083S134W07	Ps
303-21-10700	UMNAK A-2	53.02072 N	168.59487 W	S083S134W04	Ps,DVp
	UMNAK A-2	53.03049 N	168.61094 W	S082S134W32	Ps,DVp
303-21-10900	UMNAK A-2	53.02952 N	168.56768 W	S082S134W34	Ps,DVp
	UMNAK A-2	53.04183 N	168.57464 W	S082S134W27	Ps,DVp
303-21-11000	UMNAK A-2	53.03507 N	168.53851 W	S082S134W35	Ps
	UMNAK A-2	53.04711 N	168.55025 W	S082S134W26	Ps

WATER BODY NUMBER / NAME	MAP SHEET	LAT.	LONG.	PLSS	SPECIES
303-21-11200	UMNAK A-2	53.04747 N	168.51442 W	S082S134W25	Ps,DVp
	UMNAK A-2	53.06449 N	168.53615 W	S082S134W23	Ps,DVp
303-21-11200-2005	UMNAK A-2	53.05124 N	168.52432 W	S082S134W25	Ps,DVp
	UMNAK A-2	53.05710 N	168.54045 W	S082S134W23	Ps,DVp
303-21-11200-2008	UMNAK A-2	53.05831 N	168.52570 W	S082S134W24	Ps,DVp
	UMNAK A-2	53.07030 N	168.52274 W	S082S134W13	Ps,DVp
303-22-10300	UMNAK A-2	53.12036 N	168.39650 W	S081S133W35	Ps
	UMNAK A-2	53.13845 N	168.43749 W	S081S133W28	Ps
303-22-10300-2004	UMNAK A-2	53.12477 N	168.40184 W	S081S133W35	Ps
	UMNAK A-2	53.14340 N	168.41947 W	S081S133W22	Ps
303-22-10500	UMNAK A-2	53.16405 N	168.37750 W	S081S133W13	Ps,DVp
	UMNAK A-2	53.18086 N	168.42970 W	S081S133W10	Ps,DVp
303-22-10500-2005	UMNAK A-2	53.17570 N	168.40570 W	S081S133W11	Ps,DVp
	UMNAK A-2	53.17488 N	168.42761 W	S081S133W10	Ps,DVp
303-22-10600	UMNAK A-2	53.18590 N	168.34195 W	S081S132W06	COs,Ps,Ss,DVs
	UMNAK A-2	53.19295 N	168.37574 W	S081S133W01	COs,Ps,Ss,DVs
303-22-11100	UMNAK B-1	53.25552 N	168.21478 W	S080S130W18	Ps
	UMNAK B-1	53.26734 N	168.23024 W	S080S131W12	Ps
303-22-11110	UMNAK B-1	53.26053 N	168.19368 W	S080S130W08	Ps,DVp
	UMNAK B-1	53.27468 N	168.18654 W	S080S130W05	Ps,DVp
303-31-10300	SAMALGA ISLAND D-3	52.90469 N	168.94463 W	S084S137W13	COs,Ps,DVp
	SAMALGA ISLAND D-3	52.89055 N	168.90723 W	S084S136W20	COs,Ps,DVp
303-31-10300-0010	SAMALGA ISLAND D-3	52.90316 N	168.93124 W	S084S136W18	COs,Pp,DVp
303-31-10300-2005	SAMALGA ISLAND D-3	52.89922 N	168.93379 W	S084S136W18	COs,Ps,DVp
	SAMALGA ISLAND D-3	52.90369 N	168.89831 W	S084S136W17	COs,Ps,DVp
303-32-11300	UMNAK A-2	53.23179 N	168.65803 W	S080S133W19	COs,Ps,DVp
	UMNAK A-2	53.22375 N	168.63499 W	S080S133W29	COs,Ps,DVp
303-32-11600	UMNAK A-3	53.04222 N	168.79291 W	S082S135W30	Ps
	UMNAK A-2	53.02522 N	168.66521 W	S082S135W36	Ps
303-32-11600-2010	UMNAK A-3	53.02271 N	168.76475 W	S083S135W05	Ps
	UMNAK A-3	53.02111 N	168.77293 W	S083S135W06	Ps
303-32-11600-2016	UMNAK A-3	53.01574 N	168.74355 W	S083S135W04	Ps
	UMNAK A-3	53.01063 N	168.74969 W	S083S135W05	Ps

WATER BODY NUMBER / NAME	MAP SHEET	LAT.	LONG.	PLSS	SPECIES
303-32-11600-2019	UMNAK A-3	53.01770 N	168.72754 W	S083S135W04	Ps
	UMNAK A-3	53.03970 N	168.70404 W	S082S135W27	Ps
303-32-11600-2027	UMNAK A-3	53.01530 N	168.69548 W	S083S135W02	Ps
	UMNAK A-3	53.03344 N	168.68264 W	S082S135W35	Ps
303-32-11700	UMNAK A-3	53.02380 N	168.80173 W	S083S136W01	Ps
	SAMALGA ISLAND D-3	52.99912 N	168.76948 W	S083S135W08	Ps
303-32-11700-2010	UMNAK A-3	53.01052 N	168.78896 W	S083S135W06	Ps
	SAMALGA ISLAND D-3	52.99893 N	168.78931 W	S083S135W07	Ps
303-32-11800	UMNAK A-3	53.01863 N	168.82699 W	S083S136W02	DVp
	UMNAK A-3	53.01359 N	168.82122 W	S083S136W02	DVp
303-32-11900	UMNAK A-3	53.01494 N	168.83703 W	S083S136W02	DVp
	SAMALGA ISLAND D-3	52.99898 N	168.83689 W	S083S136W11	DVp
303-32-12100	SAMALGA ISLAND D-3	52.95546 N	168.85203 W	S083S136W27	COs,Ps,Ss
Sheep Creek	SAMALGA ISLAND D-3	52.97674 N	168.81989 W	S083S136W23	COs,Ps,Ss
303-32-12100-2005	SAMALGA ISLAND D-3	52.95944 N	168.83881 W	S083S136W26	COs,Ps,Ss
	SAMALGA ISLAND D-3	52.96972 N	168.83142 W	S083S136W23	COs,Ps,Ss
303-32-12100-2005-0010	SAMALGA ISLAND D-3	52.96956 N	168.84373 W	S083S136W22	COs,Pp,Ss
303-32-12100-2008	SAMALGA ISLAND D-3	52.97674 N	168.81989 W	S083S136W23	COs,Ps,Ss
	SAMALGA ISLAND D-3	52.97874 N	168.80128 W	S083S136W24	COs,Ps,Ss
303-32-12200	SAMALGA ISLAND D-3	52.93928 N	168.86539 W	S083S136W34	Ss
	SAMALGA ISLAND D-3	52.93706 N	168.86291 W	S084S136W03	Ss
303-32-12200-0010	SAMALGA ISLAND D-3	52.93067 N	168.86095 W	S084S136W03	Ss
Umnak Lake					
303-32-12200-0020	SAMALGA ISLAND D-3	52.91983 N	168.87456 W	S084S136W09	Ss
303-32-12200-0030	SAMALGA ISLAND D-3	52.91261 N	168.87151 W	S084S136W09	Ss
303-32-12200-2005	SAMALGA ISLAND D-3	52.93734 N	168.84624 W	S084S136W03	Ss
	SAMALGA ISLAND D-3	52.94187 N	168.83690 W	S083S136W35	Ss
305-21-10400	SEGUAM C-6	52.08540 N	173.93753 W	S093S175W30	Ps
	SEGUAM C-6	52.08490 N	173.91551 W	S093S175W29	Ps
305-21-10400-2011	SEGUAM C-6	52.08641 N	173.92978 W	S093S175W30	Ps
	SEGUAM C-6	52.09260 N	173.91754 W	S093S175W29	Ps

WATER BODY NUMBER / NAME	MAP SHEET	LAT.	LONG.	PLSS	SPECIES
305-21-10500	SEGUAM C-6	52.05767 N	173.90628 W	S094S175W05	Sp
	SEGUAM C-6	52.07251 N	173.87860 W	S093S175W33	Sp
305-21-11110	SEGUAM C-6	52.05383 N	173.75908 W	S094S174W09	Ps
	SEGUAM C-6	52.05907 N	173.75290 W	S094S174W04	Ps
305-21-11150	SEGUAM C-6	52.06373 N	173.71835 W	S094S174W03	Ps
	SEGUAM C-6	52.07133 N	173.72360 W	S093S174W34	Ps
305-21-11200	SEGUAM C-6	52.07248 N	173.68698 W	S093S174W36	Ps
	SEGUAM C-6	52.07475 N	173.67876 W	S093S174W36	Ps
305-21-11300	SEGUAM C-5	52.06007 N	173.65280 W	S094S173W06	Ps
	SEGUAM C-5	52.06678 N	173.64740 W	S094S173W06	Ps
305-21-11400	SEGUAM C-5	52.05444 N	173.58409 W	S094S173W10	Ps
	SEGUAM C-5	52.06314 N	173.58447 W	S094S173W03	Ps
305-21-11405	SEGUAM C-5	52.05429 N	173.57287 W	S094S173W10	CHs,Ps
	SEGUAM C-5	52.06821 N	173.57507 W	S094S173W03	CHs,Ps
305-22-10100	SEGUAM C-5	52.03302 N	173.53998 W	S094S173W13	Ps
	SEGUAM C-5	52.03927 N	173.53801 W	S094S173W13	Ps
305-22-10200	SEGUAM C-5	52.05294 N	173.47977 W	S094S172W08	Ps
	SEGUAM C-5	52.05049 N	173.49464 W	S094S172W08	Ps
305-22-10200-2010	SEGUAM C-5	52.05197 N	173.48579 W	S094S172W08	Ps
	SEGUAM C-5	52.05768 N	173.48813 W	S094S172W05	Ps
305-22-10210	SEGUAM C-5	52.05547 N	173.47656 W	S094S172W04	CHs,Ps
	SEGUAM C-5	52.06230 N	173.47809 W	S094S172W04	CHs,Ps
305-22-10300	SEGUAM C-5	52.04743 N	173.45091 W	S094S172W10	Ps
	SEGUAM C-5	52.05097 N	173.44946 W	S094S172W10	Ps
305-22-10500	SEGUAM C-5	52.05933 N	173.38692 W	S094S172W01	Ps
*Sviechnikof Harbor River	SEGUAM C-5	52.06526 N	173.38034 W	S094S171W06	Ps
305-22-10600	SEGUAM C-4	52.06710 N	173.22687 W	S094S170W06	CHs,Ps
	SEGUAM C-4	52.07273 N	173.23769 W	S093S170W31	CHs,Ps
305-22-10650	SEGUAM C-4	52.06334 N	173.18776 W	S094S170W04	CHs,DVs
	SEGUAM C-4	52.07413 N	173.18666 W	S093S170W33	CHs,DVs
305-22-10700	SEGUAM C-4	52.06369 N	173.14644 W	S094S170W02	Ps
	SEGUAM C-4	52.07383 N	173.14776 W	S093S170W35	Ps
305-22-10700-2007	SEGUAM C-4	52.06499 N	173.14651 W	S094S170W02	Ps
	SEGUAM C-4	52.06909 N	173.15317 W	S094S170W03	Ps

WATER BODY NUMBER / NAME	MAP SHEET	LAT.	LONG.	PLSS	SPECIES
305-22-10710	SEGUAM C-4	52.07267 N	173.11947 W	S093S170W36	Ps
	SEGUAM C-4	52.07719 N	173.12095 W	S093S170W36	Ps
305-31-10600	ATKA C-3	52.03703 N	174.96240 W	S094S183W14	Ps
	ATKA C-3	52.04570 N	174.95718 W	S094S183W11	Ps
305-31-11100	ATKA C-3	52.03331 N	174.83330 W	S094S182W15	DVp
	ATKA C-3	52.04021 N	174.82896 W	S094S182W14	DVp
305-31-11200	ATKA C-3	52.03236 N	174.78490 W	S094S181W18	Ps,Ss
	ATKA C-3	52.03933 N	174.78621 W	S094S182W13	Ps,Ss
305-31-11300	ATKA C-3	52.03311 N	174.77164 W	S094S181W18	Ps
	ATKA C-3	52.03284 N	174.75731 W	S094S181W17	Ps
305-32-10100	ATKA C-3	52.00802 N	174.71978 W	S094S181W28	Ps
*Cape Tadluk River	ATKA C-3	52.01946 N	174.72059 W	S094S181W21	Ps
305-32-10200	ATKA C-3	52.01303 N	174.70398 W	S094S181W22	Ps
	ATKA C-3	52.02053 N	174.71147 W	S094S181W22	Ps
305-32-10220	ATKA C-3	52.03475 N	174.71509 W	S094S181W15	Ps
	ATKA C-3	52.03417 N	174.72723 W	S094S181W16	Ps
305-32-10250	ATKA C-3	52.03863 N	174.70541 W	S094S181W15	COs,Ps
	ATKA C-3	52.04351 N	174.70914 W	S094S181W10	COs,Ps
305-32-10270	ATKA C-3	52.04746 N	174.69270 W	S094S181W10	Ps
	ATKA C-3	52.04855 N	174.70334 W	S094S181W10	Ps
305-32-10300	ATKA C-3	52.05589 N	174.70404 W	S094S181W03	COs,Ps
	ATKA C-3	52.05979 N	174.71809 W	S094S181W04	COs,Ps
305-32-10350	ATKA C-3	52.06066 N	174.69877 W	S094S181W03	Ps
	ATKA C-3	52.06788 N	174.70712 W	S094S181W03	Ps
305-32-10400	ATKA C-3	52.06009 N	174.69321 W	S094S181W03	Ps
*Beaver Bay River	ATKA C-3	52.06915 N	174.69056 W	S094S181W02	Ps
305-32-10450	ATKA C-3	52.05686 N	174.67978 W	S094S181W02	Ps
	ATKA C-3	52.06166 N	174.67082 W	S094S181W02	Ps
305-32-10500	ATKA C-3	52.05314 N	174.67686 W	S094S181W11	Ps
*Beaver Bay River, E.	ATKA C-2	52.05235 N	174.66497 W	S094S181W12	Ps
305-32-10700	ATKA C-2	52.03838 N	174.63919 W	S094S180W18	Ps
	ATKA C-2	52.04885 N	174.64488 W	S094S180W07	Ps
305-32-10800	ATKA C-2	52.05062 N	174.59440 W	S094S180W09	Ps,Ss
	ATKA C-2	52.06384 N	174.61662 W	S094S180W05	Ps,Ss

WATER BODY NUMBER / NAME	MAP SHEET	LAT.	LONG.	PLSS	SPECIES
305-32-10820	ATKA C-2	52.05202 N	174.58828 W	S094S180W09	Ps
	ATKA C-2	52.06079 N	174.58628 W	S094S180W04	Ps
305-32-10890	ATKA C-2	52.07480 N	174.56857 W	S093S180W34	Ps
	ATKA C-2	52.07833 N	174.58134 W	S093S180W33	Ps
305-32-10900	ATKA C-2	52.07825 N	174.56838 W	S093S180W34	Ps
*Explorer Bay River	ATKA C-2	52.08704 N	174.56634 W	S093S180W27	Ps
305-32-11000	ATKA C-2	52.07503 N	174.56402 W	S093S180W34	Ps
*Explorer Bay River, E.	ATKA C-2	52.08100 N	174.56095 W	S093S180W34	Ps
305-32-11200	ATKA C-2	52.09670 N	174.53519 W	S093S180W26	Ps
	ATKA C-2	52.10400 N	174.52606 W	S093S180W24	Ps
305-32-11300	ATKA C-2	52.08236 N	174.46563 W	S093S179W32	Ps
	ATKA C-2	52.08960 N	174.46354 W	S093S179W29	Ps
305-32-11500	ATKA C-2	52.04632 N	174.44270 W	S094S179W09	Ps
	ATKA C-2	52.05507 N	174.43779 W	S094S179W09	Ps
305-32-11600	ATKA C-2	52.06895 N	174.39522 W	S094S179W02	Ps
	ATKA C-2	52.07043 N	174.41106 W	S093S179W35	Ps
305-32-11650	ATKA C-2	52.08889 N	174.40405 W	S093S179W26	Ps
	ATKA C-2	52.08581 N	174.41135 W	S093S179W26	Ps
305-32-11700	ATKA C-2	52.09971 N	174.41495 W	S093S179W22	Ps
	ATKA C-2	52.09778 N	174.40952 W	S093S179W26	Ps
305-32-11900	ATKA C-2	52.10824 N	174.44359 W	S093S179W21	Ps
*Valilief Bay River	ATKA C-2	52.12965 N	174.43484 W	S093S179W10	Ps
305-32-12000	ATKA C-2	52.10909 N	174.37197 W	S093S179W24	Ps
*Vasilief Bay River, E.	ATKA C-2	52.12173 N	174.38701 W	S093S179W13	Ps
305-32-12300	ATKA C-1	52.12531 N	174.32022 W	S093S178W17	Ps
	ATKA C-2	52.14565 N	174.35186 W	S093S178W06	Ps
305-32-12300-2016	ATKA C-2	52.14495 N	174.33896 W	S093S178W05	Ps
	ATKA C-2	52.15322 N	174.34035 W	S093S178W05	Ps
305-32-12400	ATKA C-1	52.11880 N	174.30719 W	S093S178W16	Ps
	ATKA C-1	52.14009 N	174.27806 W	S093S178W10	Ps
305-32-12400-2003	ATKA C-1	52.12394 N	174.30206 W	S093S178W16	Ps
	ATKA C-1	52.13301 N	174.30693 W	S093S178W09	Ps
305-32-12700	ATKA C-1	52.11816 N	174.22023 W	S093S177W18	CHs,COs,Ps
	ATKA C-1	52.13475 N	174.23909 W	S093S178W12	CHs,COs,Ps

WATER BODY NUMBER / NAME	MAP SHEET	LAT.	LONG.	PLSS	SPECIES
305-32-12700-2004	ATKA C-1	52.12552 N	174.22700 W	S093S178W13	CHs,COs,Ps
	ATKA C-1	52.13572 N	174.22152 W	S093S177W07	CHs,COs,Ps
305-32-12800	ATKA C-1	52.11658 N	174.17036 W	S093S177W16	Ps
	ATKA C-1	52.12209 N	174.17526 W	S093S177W16	Ps
305-32-12900	ATKA C-1	52.12579 N	174.13326 W	S093S177W15	COp,Ps,Sp
	ATKA C-1	52.14062 N	174.14214 W	S093S177W10	COp,Ps,Sp
305-32-12900-2006	ATKA C-1	52.13450 N	174.13680 W	S093S177W10	COp,Ps,Sp
	ATKA C-1	52.13998 N	174.13149 W	S093S177W11	COp,Ps,Sp
305-32-12900-2007	ATKA C-1	52.13420 N	174.13766 W	S093S177W10	COp,Ps,Sp
	ATKA C-1	52.13927 N	174.15771 W	S093S177W09	COp,Ps,Sp
305-41-10100	ATKA C-4	52.02971 N	175.23597 W	S094S185W14	Ps,DVp
	ATKA C-4	52.02142 N	175.22153 W	S094S185W24	Ps,DVp
305-41-10100-2010	ATKA C-4	52.02708 N	175.23467 W	S094S185W14	Ps,DVp
	ATKA C-4	52.02152 N	175.23754 W	S094S185W23	Ps,DVp
305-41-10130	ATKA C-4	52.03495 N	175.19289 W	S094S184W18	COr
	ATKA C-4	52.03394 N	175.18027 W	S094S184W17	COr
305-41-10200	ATKA C-4	52.03231 N	175.13550 W	S094S184W15	COr,Ps
*Bechevin Bay River	ATKA C-4	52.02776 N	175.13263 W	S094S184W15	COr,Ps
305-41-10200-2008	ATKA C-4	52.02946 N	175.13747 W	S094S184W16	COr,Ps
	ATKA C-4	52.02781 N	175.14512 W	S094S184W16	COr,Ps
305-41-10300	ATKA C-4	52.02874 N	175.03960 W	S094S183W17	COr,Ps
*Portage Lagoon River, SW.	ATKA C-4	52.02384 N	175.05170 W	S094S183W19	COr,Ps
305-41-10340	ATKA C-4	52.04384 N	175.03616 W	S094S183W08	Ps
*Portage Lagoon River, E.	ATKA C-4	52.04595 N	175.02238 W	S094S183W08	Ps
305-41-10380	ATKA C-3	52.05888 N	174.99368 W	S094S183W03	Ps
*Podsopochni Bay River, W.	ATKA C-3	52.05199 N	174.99734 W	S094S183W09	Ps
305-41-10400	ATKA C-3	52.05944 N	174.98537 W	S094S183W03	Ps
*Podsopochni Bay River	ATKA C-3	52.05143 N	174.98274 W	S094S183W10	Ps
305-41-10470	ATKA C-3	52.07356 N	174.93457 W	S093S183W36	Ps
*Kovurof Bay River, W.	ATKA C-3	52.06768 N	174.93808 W	S094S183W01	Ps
305-41-10500	ATKA C-3	52.07597 N	174.91737 W	S093S182W31	Ps,Sp
*Kovurof Bay River, E.	ATKA C-3	52.06786 N	174.91192 W	S094S182W06	Ps,Sp
305-42-10100	ATKA C-3	52.08013 N	174.89169 W	S093S182W32	Ps,DVp
*Wall Bay River	ATKA C-3	52.07749 N	174.87579 W	S093S182W33	Ps,DVp

WATER BODY NUMBER / NAME	MAP SHEET	LAT.	LONG.	PLSS	SPECIES
305-42-10370	ATKA C-3	52.08872 N	174.84400 W	S093S182W27	Ps,Ss
	ATKA C-3	52.08074 N	174.84348 W	S093S182W34	Ps,Ss
305-42-10400	ATKA C-3	52.09016 N	174.82682 W	S093S182W26	Ps,Sp,DVsr
	ATKA C-3	52.07682 N	174.82714 W	S093S182W35	Ps,Sp,DVsr
305-42-10500	ATKA C-3	52.07934 N	174.77207 W	S093S181W31	Ps
*Bluefox Bay River	ATKA C-3	52.07158 N	174.77285 W	S093S181W31	Ps
305-42-10500-2007	ATKA C-3	52.07687 N	174.77127 W	S093S181W31	Ps
	ATKA C-3	52.08239 N	174.76316 W	S093S181W31	Ps
305-42-10550	ATKA C-3	52.08956 N	174.76476 W	S093S181W30	Ps
	ATKA C-3	52.08740 N	174.75080 W	S093S181W29	Ps
305-42-10700	ATKA C-3	52.10495 N	174.69295 W	S093S181W22	COs,Ps,Ss,DVsr
*Triple Lakes River	ATKA C-3	52.09279 N	174.69905 W	S093S181W27	COs,Ps,Ss,DVsr
305-42-10700-0010 Triple Lakes	ATKA C-3	52.09736 N	174.69170 W	S093S181W26	COs,Pp,Ss,DVsr
305-42-10700-0020	ATKA C-3	52.08900 N	174.70044 W	S093S181W27	COs,Pp,Ss,DVsr
305-42-10700-2013	ATKA C-3	52.08965 N	174.69563 W	S093S181W27	COs,Ps,Ss,DVsr
	ATKA C-3	52.08941 N	174.69252 W	S093S181W27	COs,Ps,Ss,DVsr
305-42-10700-2013-0010	ATKA C-3	52.08788 N	174.68585 W	S093S181W26	COs,Pp,Ss,DVsr
305-42-10900	ATKA C-2	52.08678 N	174.62726 W	S093S180W30	Ps,Ss
	ATKA C-2	52.07479 N	174.63812 W	S093S180W31	Ps,Ss
305-42-11100	ATKA C-2	52.13376 N	174.60251 W	S093S180W08	Ps
	ATKA C-2	52.13329 N	174.58738 W	S093S180W09	Ps
305-42-11300	ATKA C-2	52.12629 N	174.48197 W	S093S179W17	Ps
*Banner Bay River	ATKA C-2	52.11330 N	174.48176 W	S093S179W17	Ps
305-42-11400	ATKA C-2	52.14739 N	174.50918 W	S093S180W01	COs,Ps
	ATKA C-2	52.15081 N	174.49270 W	S093S179W06	COs,Ps
305-42-11500	ATKA C-2	52.16968 N	174.51541 W	S092S178W32	COs,Ps
	ATKA C-2	52.16003 N	174.50647 W	S092S178W33	COs,Ps
305-42-11520	ATKA C-2	52.16892 N	174.50607 W	S092S178W33	Ps
	ATKA C-2	52.16315 N	174.49649 W	S092S178W33	Ps
305-42-12000	ATKA C-2	52.18217 N	174.40580 W	S092S177W30	Ps
*Egg Bay River	ATKA C-2	52.18049 N	174.38776 W	S092S177W29	Ps

WATER BODY NUMBER / NAME	MAP SHEET	LAT.	LONG.	PLSS	SPECIES
305-42-12100	ATKA C-2	52.21148 N	174.40359 W	S092S177W18	Ps
	ATKA C-2	52.20451 N	174.39480 W	S092S177W18	Ps
305-42-12150	ATKA C-2	52.19255 N	174.34768 W	S092S177W21	Ps
	ATKA C-2	52.18730 N	174.36144 W	S092S177W21	Ps
305-42-12200	ATKA C-2	52.18187 N	174.34087 W	S092S177W27	Ps
	ATKA C-2	52.17339 N	174.34221 W	S092S177W27	Ps
305-42-12300	ATKA C-2	52.18360 N	174.33524 W	S092S177W27	Ps
*Sarana Cove River	ATKA C-1	52.18426 N	174.31388 W	S092S177W26	Ps
305-42-12350	ATKA C-2	52.18980 N	174.33388 W	S092S177W22	Ps
	ATKA C-1	52.19156 N	174.32113 W	S092S177W23	Ps
305-42-12400	ATKA C-1	52.20049 N	174.31784 W	S092S177W14	Ps
	ATKA C-1	52.19257 N	174.31328 W	S092S177W23	Ps
305-42-12500	ATKA C-1	52.20687 N	174.28772 W	S092S177W13	Ps
*Martin Harbor River	ATKA C-1	52.19030 N	174.27429 W	S092S176W19	Ps
305-42-12530	ATKA C-1	52.21843 N	174.27780 W	S092S177W12	Ps
	ATKA C-1	52.21233 N	174.26569 W	S092S176W18	Ps
305-42-12560	ATKA C-1	52.23680 N	174.25977 W	S092S176W06	Ps
	ATKA C-1	52.22984 N	174.24730 W	S092S176W05	Ps
305-42-12600	ATKA C-1	52.24126 N	174.23869 W	S092S176W05	COs,Ps,Ss
	ATKA C-1	52.24370 N	174.22559 W	S091S176W33	COs,Ps,Ss
305-42-12600-0010	ATKA C-1	52.24124 N	174.21599 W	S092S176W04	COs,Pp,Ss
Korovin Lake					
305-42-12800	ATKA D-1	52.27229 N	174.23664 W	S091S176W20	Ps
	ATKA D-1	52.28342 N	174.21827 W	S091S176W21	Ps
305-42-12900	ATKA D-1	52.29595 N	174.26214 W	S091S176W18	CHs,COsr,Ps
	ATKA D-1	52.30500 N	174.24361 W	S091S176W08	CHs,COsr,Ps
305-42-13000	ATKA D-1	52.33063 N	174.28826 W	S090S177W36	Ps
*Korovinski Lagoon River	ATKA D-1	52.32245 N	174.25497 W	S091S176W06	Ps
305-52-10400	SEGUAM C-6	52.11126 N	173.90266 W	S093S175W20	Ps
	SEGUAM C-6	52.09898 N	173.90848 W	S093S175W20	Ps
305-52-10500	SEGUAM C-6	52.11180 N	173.87404 W	S093S175W22	Ps
	SEGUAM C-6	52.10775 N	173.88487 W	S093S175W21	Ps
305-52-10520	SEGUAM C-6	52.10966 N	173.86462 W	S093S175W22	Ps
	SEGUAM C-6	52.09931 N	173.86047 W	S093S175W22	Ps

WATER BODY NUMBER / NAME	MAP SHEET	LAT.	LONG.	PLSS	SPECIES
305-52-10600	SEGUAM C-6	52.10500 N	173.84015 W	S093S175W23	Ps
	SEGUAM C-6	52.09097 N	173.85321 W	S093S175W27	Ps
305-52-10900	SEGUAM C-6	52.09092 N	173.79561 W	S093S174W30	Ps
*Hungry Bay River	SEGUAM C-6	52.08297 N	173.77992 W	S093S174W32	Ps
305-52-10900-2007	SEGUAM C-6	52.08545 N	173.79146 W	S093S174W30	Ps
	SEGUAM C-6	52.08750 N	173.78238 W	S093S174W29	Ps
305-52-11100	SEGUAM C-6	52.12321 N	173.71651 W	S093S174W15	Sp,Ps
	SEGUAM C-6	52.10920 N	173.72856 W	S093S174W22	Ps
305-52-11100-2006	SEGUAM C-6	52.11597 N	173.72182 W	S093S174W15	Ss
	SEGUAM C-6	52.11681 N	173.72960 W	S093S174W15	Ss
305-52-11200	SEGUAM C-6	52.12186 N	173.67511 W	S093S174W13	CHs,Ps
	SEGUAM C-6	52.11529 N	173.66768 W	S093S174W13	CHs,Ps
305-52-11300	SEGUAM C-5	52.13169 N	173.61142 W	S093S173W09	Ps
	SEGUAM C-5	52.12241 N	173.61230 W	S093S173W16	Ps
305-52-11340	SEGUAM C-5	52.13617 N	173.59387 W	S093S173W10	CHs,Ps
	SEGUAM C-5	52.12353 N	173.59283 W	S093S173W15	CHs,Ps
305-52-11400	SEGUAM C-5	52.12624 N	173.57864 W	S093S173W15	Ps
*Chalugus Bay River	SEGUAM C-5	52.12205 N	173.58490 W	S093S173W15	Ps
305-52-11460	ATKA D-1	52.26727 N	174.03834 W	S091S175W26	Ps
	ATKA D-1	52.28037 N	174.06983 W	S091S175W21	Ps
305-52-11480	ATKA C-1	52.22798 N	174.11413 W	S092S175W07	Ps
*Flat Point Creek	ATKA D-1	52.25560 N	174.13362 W	S091S175W31	Ps
305-52-11500	ATKA C-1	52.23316 N	174.18399 W	S092S176W03	Pp
	ATKA D-1	52.25936 N	174.16313 W	S091S176W26	Pp
305-52-11600	ATKA C-1	52.20357 N	174.19853 W	S092S176W15	COp,Ps,Sp,DVp
Dancing Creek	ATKA C-1	52.22302 N	174.21469 W	S092S176W09	COr
305-52-11620	ATKA C-1	52.19053 N	174.19063 W	S092S176W22	Ps,DVp
*Chuniisax Creek	ATKA C-1	52.18543 N	174.20359 W	S092S176W22	Ps,DVp
305-53-10100	SEGUAM C-5	52.11402 N	173.54509 W	S093S173W13	Ps
	SEGUAM C-5	52.10432 N	173.55418 W	S093S173W23	Ps
305-53-10200	SEGUAM C-5	52.09255 N	173.50966 W	S093S172W30	Ps
	SEGUAM C-5	52.08940 N	173.52099 W	S093S172W30	Ps
305-53-10210	SEGUAM C-5	52.09051 N	173.50760 W	S093S172W30	Ps
	SEGUAM C-5	52.08411 N	173.50972 W	S093S172W30	Ps

WATER BODY NUMBER / NAME	MAP SHEET	LAT.	LONG.	PLSS	SPECIES
305-53-10220	SEGUAM C-5	52.09208 N	173.50372 W	S093S172W30	Ps
	SEGUAM C-5	52.08749 N	173.49791 W	S093S172W29	Ps
305-53-10240	SEGUAM C-5	52.10327 N	173.46281 W	S093S172W21	Ps
	SEGUAM C-5	52.09620 N	173.46016 W	S093S172W28	Ps
305-53-10300	SEGUAM C-5	52.09995 N	173.40933 W	S093S172W23	Ps
	SEGUAM C-5	52.09210 N	173.40948 W	S093S172W26	Ps
305-53-10400	SEGUAM C-5	52.09086 N	173.33989 W	S093S171W29	Ps,Ss
	SEGUAM C-5	52.08528 N	173.33597 W	S093S171W28	Ps,Ss
305-53-10420	SEGUAM C-4	52.08693 N	173.31047 W	S093S171W27	Ps
	SEGUAM C-4	52.07991 N	173.31599 W	S093S171W33	Ps
305-53-10460	SEGUAM C-4	52.10711 N	173.28125 W	S093S171W23	Ps,Ss
	SEGUAM C-4	52.09890 N	173.28502 W	S093S171W23	Ps,Ss
305-53-10500	SEGUAM C-4	52.09600 N	173.24139 W	S093S170W30	Ps
	SEGUAM C-4	52.09186 N	173.24885 W	S093S171W25	Ps
305-53-10510	SEGUAM C-4	52.09397 N	173.23508 W	S093S170W30	Ps,Ss
	SEGUAM C-4	52.08648 N	173.23611 W	S093S170W30	Ps,Ss
305-53-10600	SEGUAM C-4	52.09060 N	173.07374 W	S093S169W29	Ps
	SEGUAM C-4	52.09112 N	173.08291 W	S093S169W30	Ps
306-11-10200	ADAK D-1	52.07324 N	176.01443 W	S093S190W32	Ps
Sitkin Creek	ADAK D-1	52.06289 N	176.03361 W	S094S190W06	Ps
306-11-10400	ADAK D-1	52.02237 N	176.04337 W	S094S190W19	Ps
Middle Yoke Creek	ADAK D-1	52.03145 N	176.05512 W	S094S191W13	Ps
306-16-10100	ADAK C-1	51.88861 N	176.02624 W	S096S190W06	Ps
	ADAK C-1	51.88560 N	176.04453 W	S096S190W06	Ps
306-20-10100	ADAK C-1	51.79163 N	176.30129 W	S097S194W11	Ps
	ADAK C-1	51.78582 N	176.30650 W	S097S194W11	Ps
306-20-10300	ADAK C-2	51.75808 N	176.33434 W	S097S194W21	Ps,Ss
	ADAK C-2	51.75918 N	176.33535 W	S097S194W21	Ps,Ss
306-20-10300-0010	ADAK C-2	51.76257 N	176.33982 W	S097S194W21	Pp,Ss
306-20-11200	ADAK C-2	51.78954 N	176.40201 W	S097S195W12	Ss,DVp
	ADAK C-1	51.79425 N	176.31439 W	S097S194W10	Ss,DVp
306-20-11200-0010	ADAK C-2	51.79003 N	176.39183 W	S097S194W07	Ss,DVp

WATER BODY NUMBER / NAME	MAP SHEET	LAT.	LONG.	PLSS	SPECIES
306-20-11200-0020	ADAK C-2	51.78782 N	176.37475 W	S097S194W08	Ss,DVp
306-20-11200-0030	ADAK C-2	51.78513 N	176.36223 W	S097S194W08	Ss,DVp
306-20-11200-0040	ADAK C-2	51.77953 N	176.34460 W	S097S194W16	Ss,DVp
306-20-11300	ADAK C-2	51.77948 N	176.43903 W	S097S195W14	Ps
	ADAK C-2	51.77945 N	176.44476 W	S097S195W14	Ps
306-20-11500	ADAK C-2	51.76310 N	176.51163 W	S097S195W20	COr,Ps
	ADAK C-2	51.77014 N	176.51050 W	S097S195W17	COr,Ps
306-20-11550	ADAK C-2	51.75442 N	176.52018 W	S097S195W19	Ps
	ADAK C-2	51.75552 N	176.52232 W	S097S195W19	Ps
306-20-11600	ADAK B-2	51.74775 N	176.52719 W	S097S195W30	CHp,COsr,Ps,Ss
	ADAK B-2	51.74539 N	176.53366 W	S097S195W30	CHp,COsr,Ps,Ss
306-20-12000	ADAK B-2	51.71424 N	176.60585 W	S098S196W03	Ps
	ADAK B-2	51.71853 N	176.60969 W	S098S196W04	Ps
306-20-12300	ADAK B-2	51.71050 N	176.65283 W	S098S196W05	CHp,COsr,Ps,Ss,DVp
	ADAK B-2	51.73621 N	176.64406 W	S097S196W32	CHp,COsr,Ss,DVp
306-20-12300-0010	ADAK B-2	51.72636 N	176.64886 W	S097S196W32	CHp,COsr,Ps,Ss,DVp
306-20-12300-0020	ADAK B-2	51.74668 N	176.63802 W	S097S196W29	Ss,DVp
306-20-12300-2010	ADAK B-2	51.74603 N	176.63106 W	S097S196W28	Ss,DVr
	ADAK B-2	51.74241 N	176.62550 W	S097S196W28	Ss,DVr
306-20-12300-2018	ADAK B-2	51.74996 N	176.62918 W	S097S196W28	Ss,DVr
	ADAK C-2	51.75289 N	176.61752 W	S097S196W21	Ss,DVr
306-20-12398	ADAK B-3	51.71032 N	176.66972 W	S098S196W06	Ps,Ss
	ADAK B-3	51.71207 N	176.66763 W	S098S196W06	Ps,Ss
306-20-12400	ADAK B-3	51.70980 N	176.67371 W	S098S196W06	COr,Ps,Ss,DVp
	ADAK B-3	51.71326 N	176.68182 W	S098S197W01	COr,Ps,Ss,DVp
306-20-12500	ADAK B-3	51.68811 N	176.70643 W	S098S197W14	Ps
	ADAK B-3	51.69425 N	176.70520 W	S098S197W11	Ps
306-20-12545	ADAK B-3	51.68265 N	176.72032 W	S098S197W14	Ps
	ADAK B-3	51.68357 N	176.71934 W	S098S197W14	Ps

WATER BODY NUMBER / NAME	MAP SHEET	LAT.	LONG.	PLSS	SPECIES
306-30-11000	ADAK B-3	51.69228 N	176.82622 W	S098S198W13	COs,Ps
	ADAK B-3	51.69094 N	176.82537 W	S098S198W13	COs,Ps
306-30-11100	ADAK B-3	51.72250 N	176.81707 W	S097S198W36	CHp,Ps
	ADAK B-3	51.72696 N	176.81403 W	S097S197W31	CHp,Ps
306-30-11100-2010	ADAK B-3	51.72301 N	176.81626 W	S097S198W36	Ps
	ADAK B-3	51.72097 N	176.81315 W	S098S197W06	Ps
306-36-10500	ATTU A-2	52.40023 N	173.55214 E	S090S263W11	COr,Ps
	ATTU A-2	52.40214 N	173.54921 E	S090S263W02	COr,Ps
306-40-10100	ADAK B-3	51.63630 N	176.97371 W	S098S199W36	Ps
	ADAK B-3	51.63454 N	176.96915 W	S099S199W01	Ps
306-40-10200	ADAK B-3	51.67738 N	176.95191 W	S098S198W19	COr
	ADAK B-3	51.67462 N	176.94506 W	S098S198W19	COr
306-40-11600	ADAK C-3	51.75251 N	176.84431 W	S097S198W23	CHp,Ps
	ADAK C-3	51.75313 N	176.83529 W	S097S198W24	CHp,Ps
306-40-11700	ADAK C-3	51.77251 N	176.82117 W	S097S198W13	COr,Ps
	ADAK C-3	51.77111 N	176.81378 W	S097S197W18	COr,Ps
306-40-11720	ADAK C-3	51.76929 N	176.82640 W	S097S198W13	COr
	ADAK C-3	51.76638 N	176.82470 W	S097S198W13	COr
306-40-12000	ADAK C-3	51.79534 N	176.90686 W	S097S198W04	COsr,Ps,Sp
	ADAK C-3	51.79622 N	176.86544 W	S097S198W03	Ps
306-40-12000-2010	ADAK C-3	51.79326 N	176.87869 W	S097S198W10	COsr,Ps,Sp
	ADAK C-3	51.79078 N	176.87241 W	S097S198W10	COsr,Ps,Sp
306-40-12450	ADAK C-4	51.77655 N	177.12233 W	S097S200W14	Ps
	ADAK C-4	51.78232 N	177.13784 W	S097S200W11	Ps
306-40-12500	ADAK C-4	51.75666 N	177.13632 W	S097S200W23	Ps,DVp
	ADAK C-4	51.75878 N	177.14875 W	S097S200W22	Ps,DVp
306-40-12600	ADAK B-4	51.72130 N	177.14824 W	S098S200W03	Ps
	ADAK B-4	51.72989 N	177.15510 W	S097S200W34	Ps
306-40-12800	ADAK B-4	51.70825 N	177.16614 W	S098S200W04	DVp
	ADAK B-4	51.71560 N	177.17182 W	S098S200W04	DVp
306-40-12900	ADAK B-4	51.72998 N	177.19888 W	S097S200W32	Ps
	ADAK C-4	51.75815 N	177.19045 W	S097S200W20	Ps
306-40-13000	ADAK B-4	51.72997 N	177.20066 W	S097S200W32	Ps
	ADAK B-4	51.74744 N	177.21728 W	S097S200W30	Ps

WATER BODY NUMBER / NAME	MAP SHEET	LAT.	LONG.	PLSS	SPECIES
306-40-13000-2007	ADAK B-4	51.73189 N	177.21108 W	S097S200W31	Ps
	ADAK B-4	51.73221 N	177.22224 W	S097S200W31	Ps
306-50-10300	ADAK C-4	51.87804 N	177.07587 W	S096S198W10	Ps,DVp
	ADAK C-4	51.88430 N	177.09389 W	S096S198W03	Ps,DVp
306-50-10500	ADAK C-3	51.77913 N	176.80728 W	S097S197W18	COr,Ps
	ADAK C-3	51.77731 N	176.80444 W	S097S197W18	COr,Ps
306-50-10700	ADAK C-3	51.78776 N	176.70320 W	S097S197W11	CHp,COsr,Ps,Ss
	ADAK C-3	51.78640 N	176.69059 W	S097S197W12	CHp,COsr,Ps,Ss
306-50-10800	ADAK C-3	51.79927 N	176.72519 W	S097S197W03	COsr,Ps,Ss
	ADAK C-3	51.79777 N	176.70462 W	S097S197W02	COsr,Ss
306-50-10800-0010 Constant Lake	ADAK C-3	51.79884 N	176.71675 W	S097S197W02	COsr,Ss
306-50-10800-2011	ADAK C-3	51.80019 N	176.71379 W	S097S197W02	Ss
	ADAK C-3	51.80834 N	176.70947 W	S097S197W02	Ss
306-50-10850	ADAK C-3	51.82373 N	176.77668 W	S096S196W26	COr,Ps
	ADAK C-3	51.82117 N	176.77019 W	S096S196W35	COr,Ps
306-50-10890	ADAK C-3	51.85367 N	176.73876 W	S096S195W18	COr,Ps
	ADAK C-3	51.85094 N	176.73411 W	S096S195W19	COr,Ps
306-50-10900	ADAK C-3	51.85124 N	176.72635 W	S096S195W19	COr,Ps
	ADAK C-3	51.84766 N	176.72629 W	S096S195W19	COr,Ps
306-50-11200	ADAK C-3	51.84898 N	176.71640 W	S096S195W20	Ps
	ADAK C-3	51.84803 N	176.71675 W	S096S195W20	Ps
306-50-11250	ADAK C-3	51.84929 N	176.71196 W	S096S195W20	Ps
	ADAK C-3	51.84690 N	176.71103 W	S096S195W20	Ps
306-50-11300	ADAK C-3	51.84994 N	176.71138 W	S096S195W20	Ps
	ADAK C-3	51.85039 N	176.70731 W	S096S195W20	Ps
306-50-11400	ADAK C-3	51.86297 N	176.72156 W	S096S195W17	COr,Ps
	ADAK C-3	51.86394 N	176.71550 W	S096S195W17	COr,Ps
306-50-11500	ADAK C-3	51.87248 N	176.72982 W	S096S195W07	COsr,Ps
	ADAK C-3	51.88186 N	176.69436 W	S096S195W04	COsr,Ps
306-50-11500-2021	ADAK C-3	51.87948 N	176.70156 W	S096S195W08	COsr,Ps
	ADAK C-3	51.88407 N	176.70090 W	S096S195W05	COsr,Ps
306-50-11600	ADAK C-3	51.87640 N	176.73214 W	S096S195W07	Ps
	ADAK C-3	51.88518 N	176.71390 W	S096S195W05	Ps

WATER BODY NUMBER / NAME	MAP SHEET	LAT.	LONG.	PLSS	SPECIES
306-50-12000	ADAK C-2	51.95235 N	176.66395 W	S095S195W15	COp,Pp,Sp
	ADAK C-2	51.95137 N	176.66336 W	S095S195W15	COp,Pp,Sp
306-50-12000-0010 Andrew Lake	ADAK C-2	51.94028 N	176.63655 W	S095S195W14	COp,Pp,Sp
306-50-12000-2010	ADAK C-2	51.94075 N	176.66357 W	S095S195W15	Ps
	ADAK C-3	51.93491 N	176.66844 W	S095S195W22	Ps
306-50-12000-2020	ADAK C-2	51.93812 N	176.65034 W	S095S195W23	Ps
	ADAK C-2	51.93490 N	176.65403 W	S095S195W22	Ps
306-50-12000-2030	ADAK C-2	51.92391 N	176.64370 W	S095S195W26	COr,Ps,Ss
	ADAK C-2	51.92182 N	176.65199 W	S095S195W26	COr,Ps,Ss
306-70-10100	ADAK C-2	51.95257 N	176.57277 W	S095S194W17	Ps
	ADAK C-2	51.95597 N	176.57402 W	S095S194W08	Ps
306-70-10110	ADAK C-2	51.94740 N	176.58249 W	S095S194W17	COr,Ps
	ADAK C-2	51.94825 N	176.58438 W	S095S194W18	COr,Ps
306-70-10113	ADAK C-2	51.94464 N	176.58528 W	S095S194W18	COr
	ADAK C-2	51.94475 N	176.58662 W	S095S194W18	COr
306-70-10120	ADAK C-2	51.93664 N	176.59046 W	S095S194W19	COr,Ps,DVp
	ADAK C-2	51.93713 N	176.59313 W	S095S194W19	COr,Ps,DVp
306-70-10129	ADAK C-2	51.93155 N	176.58874 W	S095S194W19	COsr,Ps
	ADAK C-2	51.92189 N	176.59843 W	S095S194W30	COsr,Ps
306-70-10160	ADAK C-2	51.90176 N	176.61793 W	S095S195W36	COsr,Ps,DVsr
	ADAK C-2	51.90455 N	176.65574 W	S095S195W34	COsr,Ps,DVsr
306-70-10180	ADAK C-2	51.89106 N	176.62403 W	S096S195W01	COr,Ps,DVr
	ADAK C-2	51.89568 N	176.64307 W	S096S195W02	COr,Ps,DVr
306-70-10200	ADAK C-2	51.85917 N	176.65251 W	S096S195W15	COp,Ps,DVp
	ADAK C-2	51.87957 N	176.65103 W	S096S195W11	Ps,DVp
306-70-10200-2007	ADAK C-2	51.86893 N	176.65265 W	S096S195W10	COsr,DVr
	ADAK C-3	51.86063 N	176.67667 W	S096S195W16	COsr,DVr
306-70-10200-2015	ADAK C-2	51.87528 N	176.65239 W	S096S195W10	COr,Ps,DVr
	ADAK C-2	51.87578 N	176.66266 W	S096S195W10	COr,Ps,DVr
306-70-10223	ADAK C-2	51.85062 N	176.65538 W	S096S195W22	Ps
	ADAK C-3	51.85133 N	176.67316 W	S096S195W22	Ps
306-70-10225	ADAK C-2	51.84973 N	176.65285 W	S096S195W22	COsr,Sp,DVr
	ADAK C-2	51.84546 N	176.65913 W	S096S195W22	COsr,Sp,DVr

WATER BODY NUMBER / NAME	MAP SHEET	LAT.	LONG.	PLSS	SPECIES
306-70-10250	ADAK C-2	51.84884 N	176.64174 W	S096S195W23	COr,Ps
	ADAK C-2	51.84704 N	176.64166 W	S096S195W23	COr,Ps
306-70-10300	ADAK C-2	51.82927 N	176.63017 W	S096S195W26	CHs,COsr,Ps,Ss
	ADAK C-2	51.82537 N	176.63501 W	S096S195W26	CHs,COsr,Ps,Ss
306-70-10400	ADAK C-2	51.83566 N	176.59166 W	S096S194W30	CHs,COsr,Ps,Ss
	ADAK C-2	51.82056 N	176.59533 W	S096S194W31	CHs,COsr,Ps,Ss
306-70-10500	ADAK C-2	51.82577 N	176.57844 W	S096S194W29	COr,Ps
	ADAK C-2	51.82089 N	176.57844 W	S096S194W32	COr,Ps
306-70-10600	ADAK C-2	51.81502 N	176.51266 W	S096S194W34	Ps
	ADAK C-2	51.81454 N	176.51603 W	S096S194W34	Ps
306-70-10700	ADAK C-2	51.81336 N	176.50469 W	S096S194W35	CHp,COr,Ps
	ADAK C-2	51.80696 N	176.49808 W	S097S195W05	CHp,COr,Ps
306-70-10700-2002	ADAK C-2	51.81324 N	176.50447 W	S096S194W35	COr,Ps
	ADAK C-2	51.80561 N	176.50495 W	S097S195W05	COr,Ps
306-70-10715	ADAK C-2	51.84303 N	176.50897 W	S096S194W23	Ps
	ADAK C-2	51.83897 N	176.50556 W	S096S194W23	Ps
306-70-10800	ADAK C-2	51.80088 N	176.43566 W	S097S195W02	Ps,DVp
	ADAK C-2	51.80401 N	176.45394 W	S097S195W03	Ps,DVp
306-70-10900	ADAK C-2	51.82649 N	176.38774 W	S096S193W27	Ps
	ADAK C-2	51.82277 N	176.38343 W	S096S193W34	Ps
306-70-11000	ADAK C-2	51.83196 N	176.39710 W	S096S193W28	Ps
	ADAK C-2	51.83855 N	176.38871 W	S096S193W22	Ps
306-70-11200	ADAK C-1	51.87891 N	176.19900 W	S096S192W12	Ps
	ADAK C-1	51.86787 N	176.18480 W	S096S191W07	Ps
306-70-11300	ADAK C-1	51.83794 N	176.14194 W	S096S191W29	COs,Ps
	ADAK C-1	51.84594 N	176.15759 W	S096S191W20	COs,Ps
306-70-11800	ADAK C-1	51.99222 N	176.09177 W	S094S191W35	Ps
Little Fox Creek	ADAK D-1	52.00816 N	176.08558 W	S094S191W26	Ps
306-70-11900	ADAK C-1	51.99610 N	176.09864 W	S094S191W34	Ps
Fox Creek	ADAK D-1	52.01338 N	176.10102 W	S094S191W22	Ps
306-70-11950	ADAK C-1	51.99701 N	176.12980 W	S094S191W33	Ps
Turmath Creek	ADAK D-1	52.01332 N	176.13188 W	S094S191W21	Ps
306-70-12000	ADAK D-1	52.01599 N	176.18141 W	S094S191W19	DVp
	ADAK D-1	52.02037 N	176.15806 W	S094S191W20	DVp

WATER BODY NUMBER / NAME	MAP SHEET	LAT.	LONG.	PLSS	SPECIES
307-11-10900	ADAK C-6	51.82674 N	177.86178 W	S096S203W30	Ps,DVp
	ADAK C-6	51.80215 N	177.86435 W	S097S205W04	Ps,DVp
307-11-10900-2007	ADAK C-6	51.81902 N	177.85969 W	S096S203W31	Ps,DVp
	ADAK C-6	51.81239 N	177.84612 W	S096S203W31	Ps,DVp
307-11-10900-2012	ADAK C-6	51.81332 N	177.86610 W	S096S204W36	Ps,DVp
	ADAK C-6	51.81353 N	177.88586 W	S096S204W36	Ps,DVp
307-11-10900-2015	ADAK C-6	51.80977 N	177.86559 W	S096S203W31	Ps,DVp
	ADAK C-6	51.80496 N	177.85427 W	S097S205W03	Ps,DVp
307-11-11000	ADAK C-6	51.83104 N	177.76433 W	S096S203W26	DVp
	ADAK C-6	51.82591 N	177.77563 W	S096S203W27	DVp
307-11-11020	ADAK C-6	51.82825 N	177.75737 W	S096S203W26	DVp
	ADAK C-6	51.82495 N	177.76282 W	S096S203W26	DVp
307-12-10400	ADAK C-6	51.78234 N	177.82063 W	S097S205W11	COs,Ps,DVp
	ADAK C-6	51.79598 N	177.84404 W	S097S205W03	COs,Ps,DVp
307-12-10500	ADAK B-6	51.73775 N	177.83394 W	S097S205W26	Ps
	ADAK C-6	51.76338 N	177.86954 W	S097S205W21	Ps
307-12-10500-2004	ADAK B-6	51.73850 N	177.83442 W	S097S205W26	Ps
	ADAK C-6	51.75690 N	177.84386 W	S097S205W22	Ps
307-12-10500-2013	ADAK C-6	51.75304 N	177.85907 W	S097S205W21	Ps
	ADAK C-6	51.75236 N	177.87247 W	S097S205W21	Ps
307-12-10500-2018	ADAK C-6	51.75983 N	177.87030 W	S097S205W21	Ps
	ADAK C-6	51.76529 N	177.86212 W	S097S205W21	Ps
307-12-10600	ADAK B-6	51.72114 N	177.84040 W	S098S205W03	Ps,DVp
	ADAK B-6	51.73359 N	177.86409 W	S097S205W33	Ps,DVp
307-12-10600-0010	ADAK B-6	51.73384 N	177.86946 W	S097S205W33	Pp,DVp
307-12-11600	ADAK C-4	51.82096 N	177.20528 W	S096S199W35	Ps
	ADAK C-4	51.81269 N	177.18369 W	S096S199W36	Ps
307-12-11700	ADAK C-4	51.84141 N	177.20528 W	S096S199W23	DVs
	ADAK C-4	51.84115 N	177.19764 W	S096S199W23	DVs
307-12-11700-0010	ADAK C-4	51.83923 N	177.20136 W	S096S199W23	DVs
307-12-11700-0020	ADAK C-4	51.83888 N	177.19193 W	S096S199W23	DVs

WATER BODY NUMBER / NAME	MAP SHEET	LAT.	LONG.	PLSS	SPECIES
307-16-10100	ADAK B-4	51.68722 N	177.28403 W	S098S201W15	Ps,DVp
	ADAK B-4	51.69514 N	177.27721 W	S098S201W11	Ps,DVp
307-16-10200	ADAK B-4	51.69768 N	177.29876 W	S098S201W10	Ps
	ADAK B-4	51.70571 N	177.28883 W	S098S201W10	Ps
307-16-10500	ADAK B-5	51.73415 N	177.36389 W	S097S201W31	Ps
	ADAK C-4	51.76155 N	177.26367 W	S097S201W23	Ps
307-16-12700	ADAK B-6	51.70023 N	177.83787 W	S098S205W10	Ps,DVp
	ADAK B-6	51.72174 N	177.87311 W	S098S205W04	Ps,DVp
307-16-12700-2019	ADAK B-6	51.71444 N	177.86835 W	S098S205W04	Ps,DVp
	ADAK B-6	51.71831 N	177.88255 W	S098S205W05	Ps,DVp
307-16-12800	ADAK B-6	51.69124 N	177.90161 W	S098S205W17	COs,Ps,DVp
	ADAK B-6	51.70347 N	177.91206 W	S098S205W07	COs,Ps,DVp
307-16-12800-0010	ADAK B-6	51.70578 N	177.92169 W	S098S205W07	COs,Pp,DVp
307-16-12800-2010	ADAK B-6	51.70217 N	177.91032 W	S098S205W07	COs,Ps,DVp
	ADAK B-6	51.70475 N	177.90147 W	S098S205W08	COs,Ps,DVp
307-16-12800-2025	ADAK B-6	51.70904 N	177.93081 W	S098S206W01	COs,Ps,DVp
	ADAK B-6	51.70510 N	177.93526 W	S098S206W12	COs,Ps,DVp
307-16-12900	ADAK B-6	51.69006 N	177.90427 W	S098S205W17	DVp
	ADAK B-6	51.69152 N	177.91753 W	S098S205W18	DVp
307-16-13000	ADAK B-6	51.67075 N	177.92107 W	S098S205W19	DVp
	ADAK B-6	51.67636 N	177.92940 W	S098S206W24	DVp
307-23-10500	GARELOI ISLAND C-1	51.81107 N	178.08987 W	S096S205W33	Pp
	GARELOI ISLAND C-1	51.82668 N	178.07031 W	S096S205W27	Pp
307-23-10500-2002	GARELOI ISLAND C-1	51.80906 N	178.08578 W	S097S207W01	Ps
	GARELOI ISLAND C-1	51.81418 N	178.05659 W	S096S205W34	Ps
307-23-10500-2008	GARELOI ISLAND C-1	51.82440 N	178.07004 W	S096S205W27	Ps
	GARELOI ISLAND C-1	51.82606 N	178.06172 W	S096S205W27	Ps
307-23-10600	GARELOI ISLAND C-1	51.79051 N	178.00893 W	S097S206W09	Ps
	GARELOI ISLAND C-1	51.81635 N	178.02198 W	S096S205W36	Ps
307-23-10600-2006	GARELOI ISLAND C-1	51.80432 N	178.01174 W	S097S206W04	Ps
	GARELOI ISLAND C-1	51.81261 N	178.00211 W	S096S204W31	Ps
307-23-10700	ADAK C-6	51.78352 N	177.99934 W	S097S206W09	Ps
	ADAK C-6	51.81831 N	177.97005 W	S096S204W32	Ps

WATER BODY NUMBER / NAME	MAP SHEET	LAT.	LONG.	PLSS	SPECIES
307-23-10700-2015	ADAK C-6	51.81008 N	177.98580 W	S096S204W31	Ps
	ADAK C-6	51.82017 N	177.98023 W	S096S204W32	Ps
307-23-10900	ADAK C-6	51.75250 N	177.94963 W	S097S206W24	Ps
	ADAK C-6	51.79491 N	177.94079 W	S097S206W01	Ps
307-23-11300	GARELOI ISLAND B-1	51.65743 N	178.02238 W	S098S206W29	Ps
	GARELOI ISLAND B-1	51.66377 N	178.01463 W	S098S206W28	Ps
307-23-11700	ADAK B-6	51.64881 N	177.96324 W	S098S206W35	Ps
	ADAK B-6	51.66656 N	177.97207 W	S098S206W23	Ps
308-11-10400	KISKA D-2	52.02704 N	177.50504 E	S094S237W13	DVp
	KISKA D-2	52.02460 N	177.51490 E	S094S236W19	DVp
308-11-10500	KISKA D-2	52.00733 N	177.50204 E	S094S237W25	DVp
*Moron Lake Outlet	KISKA D-2	52.00509 N	177.51297 E	S094S237W25	DVp
308-11-10600	KISKA C-2	51.98706 N	177.48892 E	S094S237W35	Ps
*Beach Cove River	KISKA C-2	51.97975 N	177.49720 E	S095S237W01	Ps
308-11-11300	KISKA C-3	51.90765 N	177.25400 E	S095S238W31	DVp
	KISKA C-3	51.90721 N	177.26235 E	S095S238W32	DVp
308-12-10380	KISKA D-2	52.01903 N	177.58748 E	S094S236W22	DVp
*Reynard Cove River	KISKA D-2	52.01493 N	177.57550 E	S094S236W21	DVp
308-12-10400	KISKA D-2	52.00539 N	177.58409 E	S094S236W27	COs
*Model Cove River	KISKA D-2	52.01243 N	177.57359 E	S094S236W21	COs
308-12-10490	KISKA D-2	52.00318 N	177.55501 E	S094S236W29	Ss,DVp
	KISKA D-2	52.00758 N	177.55891 E	S094S236W29	Ss,DVp
308-12-10500	KISKA C-2	51.99595 N	177.57017 E	S094S236W33	Ss,DVp
*Salmon Lagoon River	KISKA D-2	52.00147 N	177.53453 E	S094S236W30	Ss,DVp
308-12-10600	KISKA C-2	51.98258 N	177.54780 E	S094S236W32	Ps
*Kiska Harbor River, N.	KISKA C-2	51.99042 N	177.54239 E	S094S236W32	Ps
308-12-10650	KISKA C-2	51.97276 N	177.52435 E	S095S236W06	Ps,DVp
*Trout Lagoon River	KISKA C-2	51.97398 N	177.51329 E	S095S237W01	Ps,DVp
308-12-10700	KISKA C-2	51.96440 N	177.53380 E	S095S236W07	Ps
Moose Creek	KISKA C-2	51.95110 N	177.52278 E	S095S236W18	Ps
308-12-10700-2006	KISKA C-2	51.95960 N	177.52927 E	S095S236W07	Ps
	KISKA C-2	51.96123 N	177.51718 E	S095S236W07	Ps
308-16-10200	KISKA C-3	51.86778 N	177.24755 E	S096S238W07	DVp
	KISKA C-3	51.87332 N	177.25808 E	S096S238W08	DVp

WATER BODY NUMBER / NAME	MAP SHEET	LAT.	LONG.	PLSS	SPECIES
308-17-10400	KISKA C-2	51.89701 N	177.34328 E	S095S238W35	Ps
*Corvie Bay River	KISKA C-3	51.90487 N	177.33300 E	S095S238W35	Ps
308-17-10400-2001	KISKA C-2	51.89740 N	177.34303 E	S095S238W35	Ps
	KISKA C-3	51.89762 N	177.32779 E	S095S238W35	Ps
308-17-10700	KISKA C-2	51.91842 N	177.37119 E	S095S238W25	Ps
	KISKA C-2	51.92216 N	177.35973 E	S095S238W25	Ps
308-17-10800	KISKA C-2	51.92999 N	177.40636 E	S095S237W20	Ps
	KISKA C-2	51.93846 N	177.39846 E	S095S237W20	Ps
308-17-10900	KISKA C-2	51.93505 N	177.43131 E	S095S237W21	Ps
	KISKA C-2	51.94639 N	177.41437 E	S095S237W17	Ps
308-17-10900-2010	KISKA C-2	51.93980 N	177.42765 E	S095S237W16	Ps
	KISKA C-2	51.94652 N	177.43226 E	S095S237W16	Ps
308-17-11000	KISKA C-2	51.93562 N	177.45925 E	S095S237W22	COs,Ps,DVp
*Gertrude Cove River	KISKA C-2	51.95138 N	177.45043 E	S095S237W15	COs,Ps,DVp
308-17-11100	KISKA C-2	51.93569 N	177.47404 E	S095S237W23	DVp
*Jeff Cove River	KISKA C-2	51.94356 N	177.47868 E	S095S237W14	DVp
308-17-11300	KISKA C-2	51.92955 N	177.55756 E	S095S236W20	Ps,DVp
Major Creek	KISKA C-2	51.94353 N	177.55403 E	S095S236W17	Ps,DVp
308-31-10600	RAT ISLANDS B-4	51.61712 N	178.84757 E	S099S229W11	Ps
	RAT ISLANDS B-4	51.60889 N	178.84814 E	S099S229W11	Ps
308-31-10780	RAT ISLANDS B-4	51.62406 N	178.78089 E	S099S229W05	Ps
	RAT ISLANDS B-4	51.61838 N	178.79193 E	S099S229W09	Ps
308-31-10800	RAT ISLANDS B-4	51.62494 N	178.77936 E	S099S229W05	Ps
*Midden Cove River	RAT ISLANDS B-4	51.62046 N	178.76944 E	S099S229W08	Ps
308-31-10900	RAT ISLANDS B-4	51.63576 N	178.73985 E	S098S229W31	Ps
	RAT ISLANDS B-4	51.63037 N	178.74473 E	S099S229W06	Ps
308-31-11000	RAT ISLANDS B-4	51.64312 N	178.69016 E	S098S230W34	Ps
	RAT ISLANDS B-4	51.64024 N	178.67910 E	S098S230W34	Ps
308-32-10200	RAT ISLANDS A-2	51.40226 N	179.34984 E	S101S227W26	Ps
*Constantine Pt. River	RAT ISLANDS A-2	51.39756 N	179.33771 E	S101S227W27	Ps
308-32-10300	RAT ISLANDS A-3	51.40602 N	179.24784 E	S101S228W24	Ps
	RAT ISLANDS A-3	51.40295 N	179.24092 E	S101S228W25	Ps
308-36-10800	RAT ISLANDS B-4	51.58578 N	178.76312 E	S099S229W20	Ps,DVp
*Signal Cove River	RAT ISLANDS B-4	51.59279 N	178.77612 E	S099S229W17	Ps,DVp

WATER BODY NUMBER / NAME	MAP SHEET	LAT.	LONG.	PLSS	SPECIES
308-36-10900	RAT ISLANDS B-4	51.57753 N	178.81044 E	S099S229W22	DVp
	RAT ISLANDS B-4	51.58899 N	178.81239 E	S099S229W22	DVp
308-36-11000	RAT ISLANDS B-4	51.57976 N	178.83400 E	S099S229W23	Ps,DVp
*Buoy Bight River	RAT ISLANDS B-4	51.59139 N	178.84246 E	S099S229W23	Ps,DVp
308-36-11000-2006	RAT ISLANDS B-4	51.58264 N	178.83689 E	S099S229W23	Ps,DVp
	RAT ISLANDS B-4	51.58684 N	178.85184 E	S099S229W23	Ps,DVp
308-36-11100	RAT ISLANDS B-4	51.56909 N	178.87708 E	S099S228W30	DVp
*Sandy Cove River, W.	RAT ISLANDS B-4	51.57736 N	178.88079 E	S099S228W30	DVp
308-36-11150	RAT ISLANDS B-4	51.56780 N	178.88082 E	S099S228W30	DVp
*Sandy Cove River, E.	RAT ISLANDS B-4	51.57538 N	178.88893 E	S099S228W30	DVp
308-36-11300	RAT ISLANDS B-4	51.55780 N	178.89503 E	S099S228W31	Ps,DVp
	RAT ISLANDS B-4	51.56756 N	178.90686 E	S099S228W29	Ps,DVp
308-36-11400	RAT ISLANDS B-4	51.54625 N	178.93242 E	S100S228W04	Ps,DVp
	RAT ISLANDS B-4	51.55789 N	178.93625 E	S099S228W33	Ps,DVp
308-36-11450	RAT ISLANDS B-4	51.53833 N	178.95216 E	S100S228W03	DVp
	RAT ISLANDS B-4	51.54902 N	178.96157 E	S099S228W34	DVp
308-36-11500	RAT ISLANDS B-4	51.52447 N	178.96880 E	S100S228W10	Ps,DVp
Limpet Creek	RAT ISLANDS B-4	51.52333 N	178.98634 E	S100S228W11	Ps,DVp
308-37-10100	RAT ISLANDS A-3	51.44622 N	179.08914 E	S101S229W11	Ps,DVp
	RAT ISLANDS A-3	51.45280 N	179.09661 E	S101S229W01	Ps,DVp
308-37-10200	RAT ISLANDS A-3	51.43375 N	179.10427 E	S101S229W12	Ps,DVp
	RAT ISLANDS A-3	51.44358 N	179.11066 E	S101S229W12	Ps,DVp
308-37-10300	RAT ISLANDS A-3	51.41340 N	179.15980 E	S101S228W20	DVp
*Midden Creek	RAT ISLANDS A-3	51.41720 N	179.17143 E	S101S228W21	DVp
308-37-10350	RAT ISLANDS A-3	51.40292 N	179.16850 E	S101S228W28	DVp
	RAT ISLANDS A-3	51.40763 N	179.18219 E	S101S228W21	DVp
308-37-10400	RAT ISLANDS A-3	51.38655 N	179.22470 E	S101S228W35	Ps
*Makarius Bay River	RAT ISLANDS A-3	51.39597 N	179.22768 E	S101S228W26	Ps
308-42-10100	RAT ISLANDS C-2	51.98187 N	179.52274 E	S095S222W04	DVp
	RAT ISLANDS C-2	51.97470 N	179.52937 E	S095S222W04	DVp
308-42-10500	RAT ISLANDS C-1	51.99613 N	179.70179 E	S094S221W34	DVp
	RAT ISLANDS C-1	51.99207 N	179.68550 E	S094S221W34	DVp
308-46-10100	RAT ISLANDS C-1	51.93890 N	179.73091 E	S095S221W24	DVp
*Warner Creek	RAT ISLANDS C-1	51.94047 N	179.69197 E	S095S221W15	DVp

WATER BODY NUMBER / NAME	MAP SHEET	LAT.	LONG.	PLSS	SPECIES
308-46-10400	RAT ISLANDS C-1	51.89545 N	179.67179 E	S096S221W04	Ps
Fenner Creek	RAT ISLANDS C-2	51.90450 N	179.66617 E	S095S221W33	Ps
308-46-10800	RAT ISLANDS C-2	51.95355 N	179.48948 E	S095S222W18	DVp
	RAT ISLANDS C-2	51.95147 N	179.50522 E	S095S222W17	DVp
309-13-10500	ATTU C-3	52.91555 N	173.15241 E	S084S261W07	Pp
O'Donnell Creek	ATTU C-3	52.88925 N	173.08718 E	S084S262W22	Pp
309-13-10600	ATTU C-3	52.92223 N	173.12814 E	S084S262W12	COr,Ps,DVr
Addison Creek	ATTU C-3	52.91306 N	173.05220 E	S084S262W09	COr,Ps,DVr
309-13-10600-2001	ATTU C-3	52.91958 N	173.12164 E	S084S262W12	Ps
	ATTU C-3	52.91530 N	173.10918 E	S084S262W11	Ps
309-14-10010	ATTU C-3	52.92433 N	173.24684 E	S084S261W02	COr,Ps,Sr,DVr
*Lake Cories Creek	ATTU C-3	52.90041 N	173.23032 E	S084S261W15	COr,Ps,Sr,DVr
309-14-10200	ATTU C-3	52.93080 N	173.23074 E	S084S261W03	Pp,DVr
*McKenzie Creek	ATTU C-3	52.91417 N	173.20912 E	S084S261W09	Pp,DVr
309-14-10300	ATTU C-3	52.87692 N	173.25937 E	S084S261W26	COs,Ps,Ss
*Lake Nicholas System	ATTU C-3	52.88777 N	173.17884 E	S084S261W20	COs,Ps,Ss
309-14-10300-0010	ATTU C-3	52.87697 N	173.23725 E	S084S261W27	COs,Pp,Ss
Nicholas, Lake					
309-15-10010	ATTU C-3	52.80542 N	173.16101 E	S085S263W19	Ps
*Casco Creek	ATTU C-3	52.80018 N	173.15258 E	S085S264W24	Ps
309-15-10200	ATTU C-3	52.82041 N	173.15573 E	S085S264W13	Ps
*King Fisher Creek	ATTU C-3	52.82152 N	173.14427 E	S085S264W12	Ps
309-15-10400	ATTU C-3	52.82443 N	173.18273 E	S085S263W08	COsr,Pp
Peaceful River	ATTU C-3	52.84483 N	173.11791 E	S085S264W02	COsr,Pp
309-15-10400-2004	ATTU C-3	52.83201 N	173.17140 E	S085S263W07	Pp
	ATTU C-3	52.83983 N	173.16522 E	S085S263W06	Pp
309-15-10400-2008	ATTU C-3	52.83869 N	173.14024 E	S085S264W01	Pp
	ATTU C-3	52.84178 N	173.13514 E	S085S264W01	Pp
309-15-10400-2012	ATTU C-3	52.83974 N	173.12670 E	S085S264W02	Pp
	ATTU C-3	52.84508 N	173.12408 E	S085S264W02	Pp
309-15-10400-2019	ATTU C-3	52.84043 N	173.12232 E	S085S264W02	Pp
	ATTU C-3	52.83774 N	173.10742 E	S085S264W03	Pp
309-15-10500	ATTU C-3	52.83633 N	173.19013 E	S085S263W05	Ps
*Navy Town Creek	ATTU C-3	52.84075 N	173.17565 E	S085S263W06	Ps

WATER BODY NUMBER / NAME	MAP SHEET	LAT.	LONG.	PLSS	SPECIES
309-15-10550	ATTU C-3	52.84296 N	173.19976 E	S085S263W05	CHs,COs,Ps,Ss
*Henderson River	ATTU C-3	52.85688 N	173.17223 E	S084S261W32	CHs,COs,Ps,Ss
309-15-10600	ATTU C-3	52.85553 N	173.21523 E	S084S261W33	Pp
*Massacre Creek, E.	ATTU C-3	52.86612 N	173.19518 E	S084S261W28	Pp
309-15-10800	ATTU C-3	52.82769 N	173.30938 E	S085S262W07	Ps
*Alexai Pt. Creek	ATTU C-3	52.83586 N	173.29823 E	S085S263W01	Ps
309-21-10010	ATTU C-5	52.91574 N	172.65089 E	S084S265W10	Sp
	ATTU C-5	52.92609 N	172.65952 E	S084S265W03	Sp
309-21-10010-0010	ATTU C-5	52.93000 N	172.66056 E	S084S265W03	Sp
Etienne Lake					
309-22-10200	ATTU C-4	52.88457 N	172.79823 E	S084S264W22	Ps,DVp
Abraham River	ATTU C-4	52.88705 N	172.84362 E	S084S264W24	Ps,DVp
309-22-10400	ATTU C-4	52.89128 N	172.79003 E	S084S264W22	Ps,DVp
Little Abraham River	ATTU C-4	52.91203 N	172.80750 E	S084S264W10	Ps,DVp
309-23-10070	ATTU C-4	52.79874 N	172.86465 E	S085S266W24	COp,Sp
	ATTU C-4	52.80387 N	172.85728 E	S085S266W24	COp,Sp
309-23-10070-0010	ATTU C-4	52.81077 N	172.85782 E	S085S266W13	COp,Sp
309-25-10200	ATTU C-3	52.81516 N	173.00651 E	S085S265W13	Ps
Kaufman Creek	ATTU C-4	52.82403 N	172.98063 E	S085S265W11	Ps
309-25-10300	ATTU C-3	52.82345 N	173.03891 E	S085S264W08	Ps
Lefler Creek	ATTU C-3	52.83159 N	173.02681 E	S085S264W07	Ps
309-25-10300-2001	ATTU C-3	52.83002 N	173.03335 E	S085S264W07	Ps
	ATTU C-3	52.83390 N	173.03530 E	S085S264W07	Ps
309-25-10400	ATTU C-3	52.83160 N	173.05697 E	S085S264W08	Ps,Sp
Temnac River	ATTU C-4	52.86373 N	172.92977 E	S084S263W33	Ps,Sp
309-25-10500	ATTU C-3	52.82916 N	173.07287 E	S085S264W09	Ps
George Creek	ATTU C-3	52.86495 N	173.06983 E	S084S262W28	Ps
309-25-10600	ATTU C-3	52.82566 N	173.07279 E	S085S264W09	Ps
*Rocky Point Creek	ATTU C-3	52.82865 N	173.08348 E	S085S264W09	Ps
309-32-10150	ATTU A-2	52.44017 N	173.49632 E	S089S263W28	CHp,COp,Pp,Sp
	ATTU A-2	52.43650 N	173.49760 E	S089S263W28	CHp,COp,Pp,Sp
309-32-10200	ATTU A-2	52.44776 N	173.52370 E	S089S263W22	Ps
*Armeria Bay River	ATTU A-2	52.43480 N	173.54070 E	S089S263W27	Ps

WATER BODY NUMBER / NAME	MAP SHEET	LAT.	LONG.	PLSS	SPECIES
309-32-10600	ATTU A-2	52.49475 N	173.63154 E	S089S262W05	Ps
	ATTU A-2	52.49083 N	173.62776 E	S089S262W05	Ps
309-33-10200	ATTU A-1	52.46434 N	173.68819 E	S089S262W14	COr,Ps
*McDonald Lagoon	ATTU A-2	52.46189 N	173.66138 E	S089S262W15	COr,Ps
309-33-10250	ATTU A-1	52.45977 N	173.68754 E	S089S262W14	COr
	ATTU A-1	52.45400 N	173.68416 E	S089S262W23	COr
309-33-10400	ATTU A-1	52.44385 N	173.68550 E	S089S262W26	Ps
*Aga Cove	ATTU A-2	52.43761 N	173.66271 E	S089S262W27	Ps
309-33-10400-2001	ATTU A-1	52.44070 N	173.67383 E	S089S262W27	Ps
	ATTU A-2	52.44693 N	173.65987 E	S089S262W22	Ps
309-33-10450	ATTU A-1	52.43742 N	173.69314 E	S089S262W26	COr
	ATTU A-1	52.43405 N	173.68689 E	S089S262W26	COr
309-33-10500	ATTU A-1	52.42041 N	173.69756 E	S089S262W35	COr,Ps
*Aga Cove, S.	ATTU A-1	52.41313 N	173.66793 E	S090S262W03	Ps
309-33-10510	ATTU A-1	52.42002 N	173.69840 E	S089S262W35	COr,Pp
	ATTU A-1	52.41354 N	173.69357 E	S090S262W02	COr,Pp
311-20-11200	UNIMAK D-2	54.75310 N	164.63372 W	S063S102W05	Sp
Pogromni River	UNIMAK C-2	54.68360 N	164.57770 W	S063S102W35	Ss
311-20-11200-2005	UNIMAK C-2	54.70036 N	164.61455 W	S063S102W28	Ss
	UNIMAK C-2	54.69637 N	164.58980 W	S063S102W27	Ss
311-20-11200-2007	UNIMAK C-2	54.69357 N	164.59368 W	S063S102W27	Ss
	UNIMAK C-2	54.69488 N	164.57892 W	S063S102W26	Ss
311-20-11500	UNIMAK D-2	54.85325 N	164.55874 W	S061S102W35	CHp,Pp
Winding Creek	UNIMAK D-2	54.81154 N	164.47420 W	S062S101W16	CHp,Pp
311-32-10500	UNIMAK D-2	54.89668 N	164.33757 W	S061S100W17	CHp,Pp,Sp
*Urilia Bay Area	UNIMAK D-2	54.87566 N	164.35763 W	S061S100W19	CHp,Pp
311-32-10600	UNIMAK D-1	54.89116 N	164.30868 W	S061S100W16	CHs,COp,Sp
Divide Creek	UNIMAK D-2	54.80021 N	164.35636 W	S062S100W19	CHs,Ss
311-32-10700	UNIMAK D-1	54.90453 N	164.26894 W	S061S100W11	CHp,COp,Sp
*Whaleback Mountain Creek	UNIMAK D-1	54.80022 N	164.20700 W	S062S099W19	Ss
311-32-10700-0910	UNIMAK D-1	54.90742 N	164.23843 W	S061S100W12	CHp,COp,Spr
Christianson Lagoon					
311-32-10800	UNIMAK D-1	54.88795 N	164.20903 W	S061S099W19	CHp,COp,Ss
	UNIMAK D-1	54.87655 N	164.18622 W	S061S099W20	CHp,COp,Ss

WATER BODY NUMBER / NAME	MAP SHEET	LAT.	LONG.	PLSS	SPECIES
311-32-10800-2011	UNIMAK D-1	54.88941 N	164.19838 W	S061S099W20	Ss
	UNIMAK D-1	54.88525 N	164.17765 W	S061S099W21	Ss
311-32-11000	UNIMAK D-1	54.93002 N	164.20528 W	S061S099W05	CHp,COp,Sp
Peterson Lagoon	UNIMAK D-1	54.91440 N	164.18241 W	S061S099W08	CHp,COp,Sp
311-32-11000-2011	UNIMAK D-1	54.92702 N	164.20195 W	S061S099W05	CHp,COp,Sp
	UNIMAK D-1	54.92437 N	164.16430 W	S061S099W04	CHp,COp,Sp
311-42-10100	UNIMAK D-1	54.96209 N	164.11655 W	S060S098W22	CHs,COp,Pp,Sp
*Emil's River	UNIMAK D-1	54.91744 N	164.09595 W	S061S099W12	CHs,COp,Pp,Sp
311-42-10400	FALSE PASS D-6	54.98856 N	163.98040 W	S060S097W15	CHs,COp
North Creek	FALSE PASS D-6	54.92725 N	163.92364 W	S061S097W06	CHs
311-42-10400-2011	FALSE PASS D-6	54.92725 N	163.92364 W	S061S097W06	CHs
	FALSE PASS D-6	54.91074 N	163.91400 W	S061S097W07	CHs
311-42-10700	COLD BAY A-6	55.04955 N	163.79063 W	S059S096W23	Ss
Otter Point Creek	COLD BAY A-6	55.02291 N	163.79800 W	S059S096W35	Ss
311-42-10700-0010	COLD BAY A-6	55.04521 N	163.79408 W	S059S096W26	Ss
Otter Point Creek Lagoon					
311-52-10100	COLD BAY A-6	55.04278 N	163.70190 W	S059S095W28	CHp
	FALSE PASS D-5	54.86896 N	163.59328 W	S061S095W29	CHp
311-52-10100-2007	FALSE PASS D-6	54.93633 N	163.67874 W	S060S095W34	CHp
	FALSE PASS D-5	54.89549 N	163.61031 W	S061S095W18	CHp
311-52-10200	COLD BAY A-5	55.03122 N	163.61200 W	S059S095W36	CHs,COp,Sp
	FALSE PASS D-5	54.97715 N	163.63104 W	S060S095W14	CHs,COp,Sp
311-60-10100	COLD BAY A-5	55.01582 N	163.53310 W	S060S094W04	CHs,COp,Ps,Sp
*Mike's Valley	FALSE PASS D-5	54.87478 N	163.49363 W	S061S095W25	Sp
311-60-10350	FALSE PASS D-5	54.87658 N	163.40576 W	S061S094W27	CHs,Ps,Ss
	FALSE PASS D-5	54.87246 N	163.41226 W	S061S094W28	CHs,Ps,Ss
311-60-10400	FALSE PASS D-5	54.84320 N	163.40420 W	S062S094W03	CHsr,COr
	FALSE PASS D-5	54.84714 N	163.41098 W	S061S094W33	CHsr,COr
311-60-10400-2006	FALSE PASS D-5	54.84542 N	163.40704 W	S062S094W03	CHsr,COr
	FALSE PASS D-5	54.84627 N	163.40703 W	S062S094W03	CHsr,COr
311-60-10400-2008	FALSE PASS D-5	54.84541 N	163.40830 W	S062S094W03	CHsr,COr
	FALSE PASS D-5	54.84634 N	163.40828 W	S061S094W34	CHsr,COr
311-60-10500	FALSE PASS D-5	54.82539 N	163.37949 W	S062S094W11	CHp,COp,Pp,Sp
	FALSE PASS D-5	54.81875 N	163.42844 W	S062S094W09	CHp,Pp

WATER BODY NUMBER / NAME	MAP SHEET	LAT.	LONG.	PLSS	SPECIES
311-60-10550	FALSE PASS D-5	54.85869 N	163.38068 W	S061S094W35	CHs
	FALSE PASS D-5	54.85837 N	163.38115 W	S061S094W35	CHs
311-60-10600	FALSE PASS D-4	54.87539 N	163.32322 W	S061S093W19	CHp,COp,Pp
*Anderson's Creek	FALSE PASS D-4	54.85880 N	163.29665 W	S061S093W32	CHp,Pp
311-60-10700	FALSE PASS D-4	54.91609 N	163.26586 W	S061S093W09	CHp,COp,Pp
*Trader's Cove Area	FALSE PASS D-4	54.87326 N	163.24335 W	S061S093W27	CHp,Pp
311-60-10700-2008	FALSE PASS D-4	54.91479 N	163.26580 W	S061S093W09	CHp,COp,Pp
	FALSE PASS D-4	54.90227 N	163.22850 W	S061S093W14	CHp,COp,Pp
311-60-11200	FALSE PASS D-4	54.93240 N	163.22139 W	S061S093W02	CHp,Pp,Sp
*Hot Springs Bay Area	FALSE PASS D-4	54.92312 N	163.20654 W	S061S093W01	CHp,Pp,Sp
311-60-11400	FALSE PASS D-4	54.98773 N	163.28863 W	S060S092W18	Ps
	FALSE PASS D-4	54.98787 N	163.28185 W	S060S092W18	Ps
311-60-11409	COLD BAY A-4	55.01031 N	163.28132 W	S060S092W06	CHs,COp,Ps,Ss
Hungry's Creek	FALSE PASS D-4	54.99323 N	163.23128 W	S060S092W09	CHs,COp,Ps,Ss
311-60-11500	COLD BAY A-4	55.06256 N	163.29492 W	S059S092W19	CHp,COp,Sp
*Lampsport Lagoon	COLD BAY A-4	55.06323 N	163.27539 W	S059S092W17	CHp,COp,Sp
312-20-10100	COLD BAY A-4	55.16810 N	163.03584 W	S058S091W11	CHp,COp,Sp
	COLD BAY A-4	55.14292 N	163.04889 W	S058S091W23	Sp
312-20-10200	COLD BAY A-3	55.16220 N	162.95964 W	S058S090W17	CHp,COp,Pp,Ss
*Mike's Duck Camp	COLD BAY A-3	55.08652 N	162.95443 W	S059S090W08	CHs,Ss
312-20-10200-2006	COLD BAY A-3	55.14846 N	162.99354 W	S058S090W19	Sp
	COLD BAY A-4	55.15305 N	163.00763 W	S058S091W13	Sp
312-20-10300	COLD BAY A-3	55.16205 N	162.93785 W	S058S090W16	CHs,COp,Pp,Sp
*Alligator Hole, Center	COLD BAY A-3	55.12786 N	162.94163 W	S058S090W28	CHs,Pp
312-20-10400	COLD BAY A-3	55.16458 N	162.93294 W	S058S090W09	CHs,COp,Pp
*Alligator Hole, East	COLD BAY A-3	55.16460 N	162.88360 W	S058S090W11	CHs,Pp
312-20-10570	COLD BAY A-3	55.18360 N	162.86346 W	S058S090W01	CHs,COr,Sp
	COLD BAY A-3	55.17690 N	162.85447 W	S058S090W12	CHs,COr
312-20-10570-2003	COLD BAY A-3	55.18067 N	162.85635 W	S058S090W01	COr
	COLD BAY A-3	55.18563 N	162.85454 W	S058S090W01	COr
312-20-10570-2007	COLD BAY A-3	55.18007 N	162.85614 W	S058S090W01	COr,Ss
	COLD BAY A-3	55.18267 N	162.84354 W	S058S089W06	COr,Ss
312-20-10570-2011	COLD BAY A-3	55.17822 N	162.85478 W	S058S090W12	COr
	COLD BAY A-3	55.17701 N	162.82792 W	S058S089W07	COr

WATER BODY NUMBER / NAME	MAP SHEET	LAT.	LONG.	PLSS	SPECIES
312-20-10590	COLD BAY A-3	55.19143 N	162.85614 W	S058S090W01	CHs,Ss
	COLD BAY A-3	55.18593 N	162.83673 W	S058S089W06	Ss
312-20-10600	COLD BAY A-3	55.19418 N	162.85965 W	S057S090W36	CHs,COr,Kp,Ps,Spr,DVp
	COLD BAY A-3	55.14825 N	162.80621 W	S058S089W20	CHs
312-20-10600-2015	COLD BAY A-3	55.16505 N	162.80816 W	S058S089W08	CHs
	COLD BAY A-3	55.14305 N	162.79939 W	S058S089W21	CHs
312-20-10600-2022	COLD BAY A-3	55.15872 N	162.80582 W	S058S089W17	DVp
Frosty Creek	COLD BAY A-3	55.12470 N	162.82349 W	S058S089W29	DVs
312-20-10900	COLD BAY A-3	55.21976 N	162.83502 W	S057S089W30	CHp,Pp,Sr
	COLD BAY A-3	55.21468 N	162.82866 W	S057S089W30	CHp,Pp,Sr
312-20-10900-0010	COLD BAY A-3	55.21233 N	162.82782 W	S057S089W30	CHp,Pp,Sr
312-20-11000	COLD BAY A-3	55.22605 N	162.83917 W	S057S089W19	CHp,COp,Sp
	COLD BAY A-3	55.24224 N	162.80202 W	S057S089W17	COr,Sr
312-20-11000-0010	COLD BAY B-3	55.25496 N	162.80924 W	S057S089W08	COr,Sr
Blue Bill Lake					
312-20-11300	COLD BAY B-3	55.29286 N	162.76209 W	S056S088W33	CHs,COr,Pp,Sp
	COLD BAY B-3	55.27302 N	162.77230 W	S057S089W03	CHs,COr,Ss
312-20-11300-0010	COLD BAY B-3	55.28079 N	162.77784 W	S056S088W32	CHp,COp,Ss
Hess, Lake					
312-20-11300-0020	COLD BAY B-3	55.26941 N	162.76840 W	S057S089W03	CHs,COr,Sp
Trelford, Lake					
312-40-10075	COLD BAY B-2	55.35920 N	162.63786 W	S056S087W05	CHs
	COLD BAY B-2	55.34774 N	162.63100 W	S056S087W08	CHs
312-40-10080	COLD BAY B-2	55.35167 N	162.55030 W	S056S087W11	CHs,Ss
	COLD BAY B-2	55.34581 N	162.54035 W	S056S087W11	CHs,Ss
312-40-10080-0010	COLD BAY B-2	55.34841 N	162.53740 W	S056S087W11	CHp,Ss
312-40-10080-0020	COLD BAY B-2	55.34278 N	162.53991 W	S056S087W11	Ss
312-40-10086	COLD BAY B-2	55.36077 N	162.53242 W	S056S087W01	CHs,Sp
	COLD BAY B-2	55.35801 N	162.52833 W	S056S087W01	CHs,Sp
312-40-10100	COLD BAY B-2	55.39177 N	162.50318 W	S055S086W30	CHs,COp,Kp,Pp,Sp
	COLD BAY B-1	55.29439 N	162.22298 W	S056S085W36	CHs,COp,Kp,Sp

WATER BODY NUMBER / NAME	MAP SHEET	LAT.	LONG.	PLSS	SPECIES
312-40-10100-2006	COLD BAY B-2	55.37203 N	162.47326 W	S055S086W32	CHp,COp,Kp,Pp,Ss
Joshua Green River	COLD BAY A-1	55.23493 N	162.28297 W	S057S086W23	CHs,COp,Ss
312-40-10100-2006-0010	COLD BAY B-2	55.32513 N	162.47269 W	S056S086W17	COp,Ss
312-40-10100-2006-3020	COLD BAY B-2	55.28581 N	162.41509 W	S056S086W34	CHs,COp,Ss
	COLD BAY A-2	55.23224 N	162.41528 W	S057S087W24	CHs,COp,Ss
312-40-10100-2006-3028	COLD BAY B-2	55.27204 N	162.36898 W	S057S086W05	CHs,COs,Ks,Ss
	COLD BAY A-1	55.22814 N	162.32345 W	S057S086W22	CHs,COs,Ss
312-40-10100-2006-3028-4006	COLD BAY B-2	55.25882 N	162.35456 W	S057S086W08	CHs,COp,Ss
	COLD BAY A-2	55.19495 N	162.37432 W	S057S086W32	CHs,COp
312-40-10100-2006-3036	COLD BAY B-1	55.26484 N	162.32295 W	S057S086W10	CHs,COp
	COLD BAY B-1	55.26540 N	162.26673 W	S057S086W12	CHs,COp
312-40-10100-2016	COLD BAY B-2	55.32941 N	162.37435 W	S056S086W13	COr,Sp
	COLD BAY B-2	55.29593 N	162.36326 W	S056S086W25	Ss
312-40-10100-2016-0010	COLD BAY B-2	55.32121 N	162.37161 W	S056S086W24	COr,Sp
312-40-10100-2016-0020	COLD BAY B-2	55.31308 N	162.35190 W	S056S085W19	Sp
312-40-10100-2021	COLD BAY B-2	55.32659 N	162.33537 W	S056S085W18	CHp,COr,Sr
	COLD BAY B-1	55.32711 N	162.22928 W	S056S085W13	CHs,COr,Sr
312-40-10100-2021-3003	COLD BAY B-1	55.32755 N	162.33241 W	S056S085W17	CHs,COp
	COLD BAY B-1	55.35176 N	162.30400 W	S056S085W09	CHs,COp
312-40-10100-2021-3012	COLD BAY B-1	55.32198 N	162.28155 W	S056S085W22	COr,Spr
	COLD BAY B-1	55.30916 N	162.26494 W	S056S085W22	COr,Sr
312-40-10200	COLD BAY B-2	55.40973 N	162.50477 W	S055S086W19	CHs,COp,Sp
	COLD BAY B-2	55.40460 N	162.44657 W	S055S086W21	CHs
312-40-10200-2041	COLD BAY B-2	55.39818 N	162.46183 W	S055S086W20	CHs,Ss
	COLD BAY B-2	55.41076 N	162.46407 W	S055S086W17	CHs,Ss
312-40-10200-2050	COLD BAY B-2	55.39845 N	162.45631 W	S055S086W21	CHs
	COLD BAY B-2	55.39705 N	162.42983 W	S055S086W22	CHs
312-40-10300	COLD BAY B-2	55.46232 N	162.50522 W	S054S086W31	CHp,COp,Pp,Sp
*Moffet Creek	COLD BAY B-2	55.48819 N	162.46652 W	S054S086W20	CHp,Pp,Sp
312-40-10300-2006	COLD BAY B-2	55.46628 N	162.48622 W	S054S086W32	CHp,Pp,Sp
	COLD BAY B-2	55.44163 N	162.45398 W	S055S086W04	Sp

WATER BODY NUMBER / NAME	MAP SHEET	LAT.	LONG.	PLSS	SPECIES
312-40-10300-2006-3006	COLD BAY B-2	55.44870 N	162.47119 W	S055S086W05	CHs,Ss
	COLD BAY B-2	55.43556 N	162.46377 W	S055S086W08	CHs,Ss
312-40-10300-2006-3006-4005	COLD BAY B-2	55.44161 N	162.46687 W	S055S086W05	CHs
	COLD BAY B-2	55.43629 N	162.45939 W	S055S086W09	CHs
312-40-10300-2012	COLD BAY B-2	55.47450 N	162.47450 W	S054S086W29	CHs,Pp,Sp
	COLD BAY B-2	55.46655 N	162.44864 W	S054S086W33	CHs,Pp,Sp
312-40-10300-2020	COLD BAY B-2	55.48770 N	162.46602 W	S054S086W20	CHs,Pp,Sp
	COLD BAY B-2	55.48419 N	162.44546 W	S054S086W21	CHs,Pp,Sp
313-10-10300	COLD BAY C-2	55.62146 N	162.34084 W	S053S085W06	CHp,COp,Kp,Sp,DVp
Cathedral River	COLD BAY C-1	55.51497 N	162.12561 W	S054S084W10	CHs
313-10-10300-2020	COLD BAY C-1	55.59277 N	162.19977 W	S053S084W18	Sp
	COLD BAY C-1	55.56144 N	162.20444 W	S053S084W30	Sp
313-10-10340	COLD BAY C-2	55.61446 N	162.35146 W	S053S085W06	CHp,COp,Kp,Pp,Sp
North Creek	COLD BAY B-1	55.40463 N	162.18089 W	S055S084W20	CHs,COp
313-10-10340-2005	COLD BAY C-2	55.60771 N	162.35691 W	S053S085W07	COp,Kp,Pp,Sp
	COLD BAY C-1	55.54958 N	162.24994 W	S053S085W35	Ss
313-10-10340-2005-0010	COLD BAY C-1	55.57415 N	162.25980 W	S053S085W22	Sp
313-10-10340-2005-0020	COLD BAY C-1	55.56442 N	162.25176 W	S053S085W26	Ss
313-10-10340-2005-0030	COLD BAY C-1	55.54692 N	162.24897 W	S053S085W35	Ss
313-10-10340-2005-3004	COLD BAY C-2	55.60272 N	162.35036 W	S053S085W07	COp,Kp,Pp,Sp
	COLD BAY C-1	55.56930 N	162.30262 W	S053S085W21	Sp
313-10-10340-2005-3004-0010	COLD BAY C-1	55.56803 N	162.29676 W	S053S085W28	Ss
313-10-10340-2013	COLD BAY C-2	55.58579 N	162.37752 W	S053S086W13	CHp,COp,Ks,Pp,Ss
	COLD BAY C-1	55.55955 N	162.31407 W	S053S085W29	CHs,Ks,Ss
313-10-10500	COLD BAY C-1	55.67137 N	162.28364 W	S052S084W17	CHp,COp,Pp,Sp
*Trader Mountain Creek	COLD BAY C-1	55.61409 N	162.07126 W	S053S084W01	CHs,Ss
313-10-10800	COLD BAY C-1	55.74677 N	162.12277 W	S051S083W20	CHp,COp,Kp,Pp
	COLD BAY C-1	55.66637 N	162.06121 W	S052S083W23	CHs,Ks
313-10-11000	COLD BAY D-1	55.77431 N	162.08061 W	S051S083W10	CHp,COp,Ks,Ps,Sp,DVp
Black Hills Creek	COLD BAY C-1	55.64510 N	162.00666 W	S052S082W30	Kp,Ss

WATER BODY NUMBER / NAME	MAP SHEET	LAT.	LONG.	PLSS	SPECIES
313-10-11000-2032	COLD BAY C-1	55.69878 N	162.01101 W	S052S082W07	CHp,Kp,Ps,Ss
	PORT MOLLER C-6	55.67271 N	161.99570 W	S052S082W18	Ks
313-10-11000-2032-3024	COLD BAY C-1	55.68386 N	162.01230 W	S052S082W18	Ss
	COLD BAY C-1	55.66742 N	162.04688 W	S052S083W23	Ss
313-10-11200	PORT MOLLER D-6	55.81755 N	161.94067 W	S050S082W28	CHp,COp,Kp,Pp,Sp,DVp,SHp
Steelhead Creek	PORT MOLLER C-6	55.66584 N	161.91166 W	S052S082W23	Ks,Ss,DVp,SHp
313-10-11200-2010	PORT MOLLER D-6	55.81041 N	161.94237 W	S050S082W33	COp,Kp,DVp
	PORT MOLLER D-6	55.76865 N	161.86274 W	S051S082W13	COp,Kp,DVp
313-10-11300	PORT MOLLER D-6	55.85343 N	161.87014 W	S050S082W13	CHp,Kp,Sp
*Mainshak River	PORT MOLLER D-6	55.81775 N	161.78213 W	S050S081W27	Kp,Sp
313-10-11300-0010	PORT MOLLER D-6	55.81435 N	161.79164 W	S050S081W33	Kp,Sp
313-10-11300-0020	PORT MOLLER D-6	55.82307 N	161.76906 W	S050S081W27	Kr,Sp
313-10-11300-2004	PORT MOLLER D-6	55.84978 N	161.85573 W	S050S081W18	CHp
	PORT MOLLER D-6	55.84661 N	161.85657 W	S050S081W18	CHp
313-20-10400	PORT MOLLER D-4	55.94278 N	161.07636 W	S049S076W18	COp,Kp,Sp
	PORT MOLLER D-4	55.87787 N	161.09873 W	S050S077W01	COpr,Kpr,Sp
313-20-10400-2017	PORT MOLLER D-4	55.89210 N	161.08839 W	S049S076W31	COp,Kp
	PORT MOLLER D-4	55.87511 N	161.08569 W	S050S076W06	COr,Kr
313-20-10400-2020	PORT MOLLER D-4	55.87787 N	161.09873 W	S050S077W01	COp,Kp,Sp
	PORT MOLLER D-4	55.86907 N	161.12137 W	S050S077W11	COp,Kp,Sp
313-20-10400-2020-0010	PORT MOLLER D-4	55.86882 N	161.13096 W	S050S077W11	COr,Kr,Sr
313-30-10140	PORT MOLLER D-5	55.95008 N	161.36820 W	S049S078W08	CHp,COp,Kp,Ps,Sp,DVp,SHp
Caribou River	PORT MOLLER C-6	55.58149 N	161.85957 W	S053S082W20	CHp,COp,Ps,Ss
313-30-10140-0060	PORT MOLLER D-5	55.75420 N	161.43790 W	S051S079W23	CHp,COp,Pp,Sp
313-30-10140-2006	PORT MOLLER D-5	55.93620 N	161.38394 W	S049S078W18	Sp
	PORT MOLLER D-5	55.92697 N	161.49182 W	S049S079W21	Sp
313-30-10140-2006-0010	PORT MOLLER D-5	55.91889 N	161.51231 W	S049S079W20	Ss
313-30-10140-2006-3025	PORT MOLLER D-5	55.91684 N	161.41493 W	S049S079W24	Sp
	PORT MOLLER D-5	55.88141 N	161.54776 W	S050S079W06	Sp

WATER BODY NUMBER / NAME	MAP SHEET	LAT.	LONG.	PLSS	SPECIES
313-30-10140-2006-3025-0020	PORT MOLLER D-5	55.87892 N	161.56674 W	S050S080W01	Ss
313-30-10140-2006-3026	PORT MOLLER D-5	55.92666 N	161.51204 W	S049S079W20	Ssr
	PORT MOLLER D-5	55.93322 N	161.51267 W	S049S079W17	Ssr
313-30-10140-2006-3026-0010	PORT MOLLER D-5	55.93888 N	161.50955 W	S049S079W17	Ssr
313-30-10140-2012-3005-0010	PORT MOLLER D-4	55.84520 N	161.27300 W	S050S078W13	COr,Kr
313-30-10140-2013	PORT MOLLER D-5	55.90507 N	161.39970 W	S049S078W30	CHp,COp,Kp,Pp,Sp,DVp,SHp
Sapsuk River	PORT MOLLER C-4	55.70807 N	161.09280 W	S052S076W06	CHs,Ks,Ss,DVp,SHp
313-30-10140-2013-0010	PORT MOLLER C-4	55.68695 N	161.04146 W	S052S076W09	Sp,DVp
Sapsuk Lake					
313-30-10140-2013-3005	PORT MOLLER D-4	55.85007 N	161.28422 W	S050S078W14	COp,Kp
	PORT MOLLER D-4	55.84954 N	161.28266 W	S050S078W14	COp,Kp
313-30-10140-2013-3006	PORT MOLLER D-4	55.81008 N	161.25295 W	S050S078W36	CHs,Ks,DVp
Peterson Creek	PORT MOLLER D-4	55.76703 N	161.24884 W	S051S078W13	Ks,DVp
313-30-10140-2013-3007	PORT MOLLER D-4	55.81011 N	161.16253 W	S050S077W34	Kp,Ps,Ss,DVp
Lefthead River	PORT MOLLER D-3	55.75249 N	160.96815 W	S051S076W23	Ss
313-30-10140-2013-3007-4124	PORT MOLLER D-3	55.75457 N	160.97540 W	S051S076W23	Ss,DVp
	PORT MOLLER D-3	55.75175 N	160.97294 W	S051S076W23	Ss,DVp
313-30-10140-2013-3014	PORT MOLLER C-4	55.72458 N	161.11163 W	S051S077W36	Sp
	PORT MOLLER C-4	55.69790 N	161.11901 W	S052S077W12	Sp
313-30-10140-2013-3015	PORT MOLLER C-4	55.69279 N	161.05599 W	S052S076W08	Sp
	PORT MOLLER C-4	55.69632 N	161.03207 W	S052S076W09	Sp
313-30-10140-2013-3018	PORT MOLLER C-4	55.69162 N	161.07857 W	S052S076W07	Sp
	PORT MOLLER C-4	55.64151 N	161.07253 W	S052S076W30	Sp
313-30-10140-2013-3018-4012	PORT MOLLER C-4	55.67817 N	161.11194 W	S052S077W13	Sp
	PORT MOLLER C-4	55.64163 N	161.12569 W	S052S077W26	Sp
313-30-10140-2013-3019	PORT MOLLER C-3	55.67536 N	160.98252 W	S052S076W14	Sp
	PORT MOLLER C-3	55.67657 N	160.96017 W	S052S076W13	Sp
313-30-10140-2013-3022	PORT MOLLER C-4	55.67544 N	161.04455 W	S052S076W17	Ss
	PORT MOLLER C-4	55.65784 N	161.05068 W	S052S076W20	Ss
313-30-10140-2013-3026	PORT MOLLER C-3	55.66712 N	160.98711 W	S052S076W23	Ss
	PORT MOLLER C-3	55.65738 N	160.98526 W	S052S076W23	Ss

WATER BODY NUMBER / NAME	MAP SHEET	LAT.	LONG.	PLSS	SPECIES
313-30-10140-2015	PORT MOLLER D-5	55.86032 N	161.40463 W	S050S079W12	CHp,COp,Kp,Pp,Sp
	PORT MOLLER D-5	55.86458 N	161.36543 W	S050S078W08	CHp,COp,Kp,Pp,Sp
313-30-10140-2015-0010	PORT MOLLER D-5	55.86730 N	161.35360 W	S050S078W08	CHp,COr,Kr,Pp,Sp
313-30-10140-2016	PORT MOLLER D-5	55.84845 N	161.41415 W	S050S079W13	CHp,COp,Kp,Sp
David River	PORT MOLLER C-6	55.73474 N	161.79775 W	S051S081W28	Sp
313-30-10140-2016-0050	PORT MOLLER C-6	55.73909 N	161.77784 W	S051S081W27	CHp,Sp
313-30-10140-2016-0060	PORT MOLLER C-6	55.72994 N	161.78800 W	S051S081W28	Sp
313-30-10140-2016-0070	PORT MOLLER C-6	55.73674 N	161.80865 W	S051S081W28	Ss
313-30-10140-2016-3055	PORT MOLLER D-5	55.81971 N	161.52352 W	S050S079W29	COp,Kp,Sp
	PORT MOLLER D-5	55.80519 N	161.59278 W	S050S080W35	Sp
313-30-10140-2016-3055-0010	PORT MOLLER D-5	55.81853 N	161.56039 W	S050S080W25	Sp
313-30-10140-2016-3055-0020	PORT MOLLER D-5	55.80467 N	161.60179 W	S050S080W35	Ss
313-30-10140-2016-3075	PORT MOLLER D-5	55.81091 N	161.64184 W	S050S080W33	Ss
	PORT MOLLER D-5	55.80127 N	161.66490 W	S050S080W32	Ss
313-30-10140-2016-3075-0010	PORT MOLLER D-6	55.80196 N	161.67088 W	S050S080W32	Ss
313-30-10140-2016-3112	PORT MOLLER D-6	55.79489 N	161.71087 W	S051S081W01	Sp
	PORT MOLLER D-6	55.78571 N	161.76217 W	S051S081W10	Sp
313-30-10140-2016-3112-0010	PORT MOLLER D-6	55.77638 N	161.78286 W	S051S081W10	Ss
Big Fish Lake					
313-30-10140-2021	PORT MOLLER D-5	55.77563 N	161.36332 W	S051S078W08	CHp,COp,Kp,Pp,Sp
	PORT MOLLER C-5	55.66151 N	161.35241 W	S052S078W20	COr,Kr
313-30-10140-2021-0010	PORT MOLLER C-5	55.70910 N	161.42920 W	S052S079W02	CHp,COpr,Kr,Pp,Sp
313-30-10140-2021-3021	PORT MOLLER C-5	55.74378 N	161.35323 W	S051S078W20	COp,Kp,Sr
	PORT MOLLER C-5	55.73373 N	161.36145 W	S051S078W29	COr,Kr
313-30-10140-2031	PORT MOLLER C-6	55.59528 N	161.77464 W	S053S082W13	Ss
	PORT MOLLER C-6	55.57580 N	161.78596 W	S053S082W23	Ss

WATER BODY NUMBER / NAME	MAP SHEET	LAT.	LONG.	PLSS	SPECIES
313-30-10140-2035	PORT MOLLER C-6	55.56404 N	161.84019 W	S053S082W28	COs,Ss
	PORT MOLLER C-6	55.54459 N	161.84901 W	S053S082W33	COs,Ss
313-30-10140-2150	PORT MOLLER C-5	55.72010 N	161.55213 W	S051S079W31	Sp
	PORT MOLLER C-6	55.72877 N	161.70031 W	S051S080W30	Sp
313-30-10140-2150-3101	PORT MOLLER C-6	55.72877 N	161.70031 W	S051S080W30	Sp
	PORT MOLLER C-6	55.72281 N	161.69709 W	S051S080W31	Sp
313-30-10140-2150-3101-0010	PORT MOLLER C-6	55.72053 N	161.69596 W	S051S080W31	Ss
313-30-10150	PORT MOLLER D-4	55.95282 N	161.22865 W	S049S077W07	COp,Kp,Sp
	PORT MOLLER D-4	55.89696 N	161.25150 W	S049S078W36	COr,Kr,Ss
313-30-10150-0010	PORT MOLLER D-4	55.89782 N	161.25968 W	S049S078W36	COp,Kp,Sp
314-20-10200	PORT MOLLER C-3	55.74884 N	160.82670 W	S051S075W23	CHs,COp
Buck Valley	PORT MOLLER C-3	55.74257 N	160.88603 W	S051S075W28	CHs,COp
314-20-10300	PORT MOLLER C-3	55.73670 N	160.80018 W	S051S075W25	CHs,COr,Pr,DVr
	PORT MOLLER C-3	55.70974 N	160.84899 W	S052S075W03	CHs
314-20-10300-2006	PORT MOLLER C-3	55.73472 N	160.80436 W	S051S075W25	COr,DVr
	PORT MOLLER C-3	55.73506 N	160.81589 W	S051S075W26	COr,DVr
314-20-10410	PORT MOLLER C-3	55.73157 N	160.79080 W	S051S075W25	CHs,COr,Pp,Sp
Deer Valley	PORT MOLLER C-3	55.64457 N	160.81525 W	S052S075W26	CHs,Sp
314-20-10410-2003	PORT MOLLER C-3	55.71969 N	160.78624 W	S051S074W31	CHp
	PORT MOLLER C-3	55.69523 N	160.75004 W	S052S074W08	CHp
314-20-10490	PORT MOLLER C-3	55.70174 N	160.68086 W	S052S074W02	CHs
	PORT MOLLER C-3	55.68792 N	160.68899 W	S052S074W10	CHs
314-20-10510	PORT MOLLER C-3	55.70078 N	160.67124 W	S052S074W02	CHsr,COr,Pp,Sr,DVr
Portage Creek	PORT MOLLER C-2	55.66801 N	160.62745 W	S052S073W19	COr,Pp
314-20-10510-2010	PORT MOLLER C-3	55.68603 N	160.67248 W	S052S074W11	CHsr
	PORT MOLLER C-3	55.67205 N	160.67465 W	S052S074W14	CHsr
314-20-10600	PORT MOLLER C-2	55.72292 N	160.66578 W	S051S074W35	CHs,COp,Kp,Pp,Sp
Grass Valley	PORT MOLLER C-2	55.69234 N	160.58578 W	S052S073W08	CHs,Pp
314-20-10600-2008	PORT MOLLER C-2	55.71164 N	160.63894 W	S052S074W01	COr,Ssr
	PORT MOLLER C-2	55.69874 N	160.62269 W	S052S073W07	COr,Ssr
314-20-10600-2016	PORT MOLLER C-2	55.70155 N	160.61665 W	S052S073W06	Ss
	PORT MOLLER C-2	55.69026 N	160.61795 W	S052S073W07	Ss

WATER BODY NUMBER / NAME	MAP SHEET	LAT.	LONG.	PLSS	SPECIES
314-20-10700	PORT MOLLER C-2	55.74121 N	160.65764 W	S051S074W25	CHs,COp,Kp,Ps,Sp
Lawrence Creek	PORT MOLLER C-2	55.72026 N	160.56138 W	S051S073W33	COr,Kr
314-20-10700-2015	PORT MOLLER C-2	55.74660 N	160.60986 W	S051S073W19	CHs,Ss
Lawrence Valley	PORT MOLLER D-2	55.75582 N	160.58708 W	S051S073W20	CHs,Ss
314-20-10800	PORT MOLLER D-3	55.76298 N	160.68695 W	S051S074W15	CHs,Pp
Mine Harbor Creek	PORT MOLLER D-2	55.75404 N	160.64303 W	S051S074W24	CHs,Pp
314-20-10800-2030	PORT MOLLER D-2	55.75368 N	160.66124 W	S051S074W23	CHs
	PORT MOLLER C-2	55.74948 N	160.65780 W	S051S074W24	CHs
314-20-10900	PORT MOLLER D-3	55.84439 N	160.76331 W	S050S074W18	CHp,COp,Kp,Ps,Sp
Coal Creek	PORT MOLLER D-2	55.79398 N	160.61197 W	S051S073W06	CHs
314-30-10400	PORT MOLLER D-2	55.78709 N	160.46243 W	S051S072W06	CHs,COp,Pp,Sp
*Mud Bay North	PORT MOLLER D-2	55.75015 N	160.48298 W	S051S073W24	CHs,Pp
314-30-10400-2006	PORT MOLLER D-2	55.76616 N	160.47706 W	S051S072W18	CHs
	PORT MOLLER D-2	55.76112 N	160.48874 W	S051S073W13	CHs
314-30-10500	PORT MOLLER D-2	55.78405 N	160.44920 W	S051S072W08	CHp,COp
	PORT MOLLER D-2	55.75709 N	160.41563 W	S051S072W16	CHs
314-30-10500-2005	PORT MOLLER D-2	55.76358 N	160.41853 W	S051S072W16	CHs
	PORT MOLLER D-2	55.75921 N	160.40312 W	S051S072W15	CHs
314-30-10700	PORT MOLLER D-2	55.77629 N	160.34645 W	S051S072W12	CHs,COp,Pp
*Head Creek, Right Head	PORT MOLLER D-1	55.75807 N	160.32774 W	S051S071W18	CHs,Pp
314-30-10900	PORT MOLLER D-1	55.79974 N	160.29103 W	S051S071W05	CHs,COp,Pp,Sp
	PORT MOLLER D-1	55.80077 N	160.25815 W	S050S071W33	CHs,COs,Ps,Ss
314-30-10900-2020	PORT MOLLER D-1	55.79918 N	160.27650 W	S051S071W04	COs,Ps,Ss
	PORT MOLLER D-1	55.79586 N	160.26902 W	S051S071W04	COs,Ps,Ss
314-30-10950	PORT MOLLER D-1	55.80226 N	160.28978 W	S050S071W32	CHs
	PORT MOLLER D-1	55.80454 N	160.27589 W	S050S071W33	CHs
314-30-11000	PORT MOLLER D-1	55.83649 N	160.22003 W	S050S071W23	CHs,COp,Pp
*Left Head Creek	PORT MOLLER D-1	55.83884 N	160.19528 W	S050S071W24	CHs,Pp
314-30-11100	PORT MOLLER D-1	55.84123 N	160.22688 W	S050S071W22	CHs
	PORT MOLLER D-1	55.84634 N	160.21334 W	S050S071W14	CHs
314-30-11200	PORT MOLLER D-1	55.84246 N	160.23336 W	S050S071W22	CHs
	PORT MOLLER D-1	55.85449 N	160.21193 W	S050S071W14	CHs
315-10-10200	CHIGNIK A-8	56.04788 N	160.49661 W	S048S072W03	CHp,COp,Pp,Sp
Frank's Lagoon	PORT MOLLER D-2	55.99930 N	160.43449 W	S048S072W25	CHs

WATER BODY NUMBER / NAME	MAP SHEET	LAT.	LONG.	PLSS	SPECIES
315-10-10300 King Salmon River	CHIGNIK A-8 PORT MOLLER D-1	56.09729 N 55.95068 N	160.47076 W 160.32368 W	S047S072W23 S049S071W07	CHs,COp,Kp,Pp,Sp,SHp CHs,Ks,SHp
315-11-10200 Bear River	CHIGNIK A-8 PORT MOLLER D-1	56.13373 N 55.93955 N	160.45151 W 160.11200 W	S047S072W02 S049S070W16	CHp,COp,Kp,Pp,Sp,DVp,OUp,SHp Ss,SHp
315-11-10200-0010 Bear Lake	PORT MOLLER D-1	55.98725 N	160.21537 W	S048S070W33	CHp,COp,Kp,Pp,DVp,Ss,SHp
315-11-10200-2009	CHIGNIK A-8 CHIGNIK A-7	56.16673 N 56.09266 N	160.42514 W 160.12259 W	S046S072W25 S047S070W24	CHp,COp,Kp,Sp,OUp COr,Kr
315-11-10200-2009-3005	CHIGNIK A-8 CHIGNIK A-8	56.17009 N 56.18583 N	160.36576 W 160.33576 W	S046S071W28 S046S071W22	CHp,COp,Kp,Sp,OUp CHp,COp,Kp,Sp,OUp
315-11-10200-2009-3030	CHIGNIK A-7 CHIGNIK A-7	56.09408 N 56.07502 N	160.12833 W 160.11566 W	S047S070W24 S047S069W31	COp COr
315-11-10200-2011	CHIGNIK A-8 CHIGNIK A-8	56.15818 N 56.14946 N	160.43466 W 160.41631 W	S046S072W36 S046S071W31	CHp,Kp CHp,Kp
315-11-10200-2019	CHIGNIK A-8 CHIGNIK A-7	56.13310 N 56.11953 N	160.36017 W 160.28533 W	S047S071W04 S047S071W12	Kp,Sp Kp,Sp
315-11-10200-2110	PORT MOLLER D-1 PORT MOLLER D-1	55.97570 N 55.93009 N	160.20556 W 160.20156 W	S048S070W33 S049S071W23	Ss,SHp Ss,SHp
315-12-10100 Sandy River	CHIGNIK A-8 CHIGNIK A-6	56.24360 N 56.07715 N	160.38706 W 159.67223 W	S045S071W32 S047S067W25	CHp,COp,Kp,Pp,Sp,DVp,SHp COp,Ps,Sp
315-12-10100-0010 Sandy Lake	CHIGNIK A-6	56.14947 N	159.94649 W	S046S068W31	CHp,COp,Kp,Pp,Ss,DVp,SHp
315-12-10100-2060	CHIGNIK A-6 CHIGNIK A-6	56.11857 N 56.10594 N	159.83555 W 159.79755 W	S047S068W11 S047S067W18	COp,Ss COp,Ss
315-12-10100-2060-3006	CHIGNIK A-6 CHIGNIK A-6	56.11438 N 56.09715 N	159.82673 W 159.83259 W	S047S068W13 S047S068W23	COp,Ss COp,Ss
316-10-10070 *Lime Creek	CHIGNIK B-7 CHIGNIK B-6	56.42624 N 56.26772 N	160.03956 W 159.83088 W	S043S068W30 S045S068W24	CHp,COp,Pp,Sp COr
316-10-10100 *Mid 3-Hills	CHIGNIK B-7 CHIGNIK B-6	56.43918 N 56.37390 N	160.01433 W 159.90196 W	S043S068W20 S044S068W13	CHp,COp,Pp,Sp CHp
316-10-10600 *SW of 3-Hills	CHIGNIK B-6 CHIGNIK B-6	56.49921 N 56.40889 N	159.89940 W 159.90251 W	S042S067W31 S043S068W36	CHs,COp,Pp,Sp Ss
316-20-10100 Ocean River	CHIGNIK C-6 CHIGNIK B-6	56.56108 N 56.46593 N	159.76047 W 159.70582 W	S042S067W12 S043S066W08	CHp,COp,Kp,Pp,Sp,DVp,SHp Ss,DVp

WATER BODY NUMBER / NAME	MAP SHEET	LAT.	LONG.	PLSS	SPECIES
316-20-10100-0010	CHIGNIK B-6	56.46892 N	159.73901 W	S043S066W07	Ss,DVp
316-20-10100-0020 Wildman Lake	CHIGNIK B-6	56.46059 N	159.68983 W	S043S066W16	Ss
316-20-10100-2024	CHIGNIK B-6 CHIGNIK B-6	56.45915 N 56.44464 N	159.75238 W 159.74960 W	S043S067W13 S043S067W24	CHs,COp,Ks,Ss,DVp CHs,Ks,Ss,DVp
316-20-10310 Ilnik River	CHIGNIK C-5 CHIGNIK B-5	56.61277 N 56.45579 N	159.56874 W 159.58828 W	S041S065W19 S043S066W13	CHp,COp,Kp,Pp,Sp,DVp,SHp COs,Ss
316-20-10310-0010 Ilnik Lake	CHIGNIK C-6	56.56448 N	159.70957 W	S042S066W08	CHp,COp,Kp,Pp,Ss,DVp
316-20-10310-2009 Fog Creek	CHIGNIK C-5 CHIGNIK C-5	56.57701 N 56.55945 N	159.61887 W 159.61613 W	S042S066W02 S042S066W11	CHp,COs,Pp,Ss CHp,Pp,Ss
316-20-10310-2009-3005	CHIGNIK C-5 CHIGNIK B-5	56.57281 N 56.47884 N	159.61896 W 159.42040 W	S042S066W02 S043S064W07	CHp,COs,Pp,Ss COs,Ss
316-20-10310-2017 *Willie Creek	CHIGNIK C-6 CHIGNIK B-6	56.55725 N 56.48215 N	159.74675 W 159.71055 W	S042S067W12 S043S066W05	CHp,COp,Kp,Pp,Ss,DVp COs,Ss
316-20-10310-2025	CHIGNIK C-5 CHIGNIK B-5	56.51952 N 56.48795 N	159.63458 W 159.59060 W	S042S066W26 S043S066W01	COs,Ss COs,Ss
316-20-10310-2026	CHIGNIK B-5 CHIGNIK B-5	56.49443 N 56.47181 N	159.66124 W 159.65434 W	S042S066W34 S043S066W10	Ss Ss
316-20-10310-2030	CHIGNIK B-5 CHIGNIK B-5	56.48642 N 56.47493 N	159.64290 W 159.63609 W	S043S066W03 S043S066W11	Sp Sp
316-20-10680	CHIGNIK C-4 CHIGNIK C-4	56.66954 N 56.60638 N	159.32617 W 159.33291 W	S040S063W32 S041S064W27	Sp Sp
316-20-10680-0010	CHIGNIK C-4	56.59480 N	159.32640 W	S041S064W35	Sp
316-20-10700 Unangashak River	CHIGNIK C-4 CHIGNIK C-4	56.69647 N 56.57162 N	159.21375 W 159.15411 W	S040S063W25 S042S063W02	COp,Kp,Sp Kr
316-20-10700-2005	CHIGNIK C-4 CHIGNIK C-4	56.69079 N 56.64893 N	159.20752 W 159.19858 W	S040S062W30 S041S063W09	COp,Kp COp
316-20-10700-2005-3011	CHIGNIK C-4 CHIGNIK C-4	56.66746 N 56.62013 N	159.19055 W 159.09643 W	S041S063W03 S041S062W19	COp,Kp COr,Kr
316-20-10700-2050 Blueberry Creek	CHIGNIK C-4 CHIGNIK C-4	56.60513 N 56.56499 N	159.20984 W 159.21387 W	S041S063W28 S042S063W09	COp COp

WATER BODY NUMBER / NAME	MAP SHEET	LAT.	LONG.	PLSS	SPECIES
316-20-10700-2050-3003	CHIGNIK C-4	56.58984 N	159.22207 W	S041S063W33	COp
	CHIGNIK C-4	56.57265 N	159.21778 W	S042S063W04	COp
316-20-10700-2050-3006	CHIGNIK C-4	56.57578 N	159.22331 W	S042S063W04	COp
Fireweed Creek	CHIGNIK C-4	56.57250 N	159.22774 W	S042S063W05	COp
316-20-10710	CHIGNIK C-4	56.69617 N	159.20865 W	S040S063W25	COp,Pp,Kp,Ss
	CHIGNIK C-4	56.68258 N	159.09027 W	S040S062W26	COp
316-20-10710-0010	CHIGNIK C-4	56.68920 N	159.12190 W	S040S062W27	COp
316-20-10710-2009	CHIGNIK C-4	56.68258 N	159.09027 W	S040S062W26	COp
	CHIGNIK C-4	56.68224 N	159.08042 W	S040S062W26	COp
316-20-10710-2011	CHIGNIK C-4	56.69034 N	159.15110 W	S040S062W28	Kp
	CHIGNIK C-4	56.71793 N	159.18056 W	S040S062W17	Kp
316-20-10710-2011-0010	CHIGNIK C-4	56.71540 N	159.19150 W	S040S062W18	Kr
316-20-10740	CHIGNIK D-4	56.80920 N	159.03030 W	S039S061W18	COp,Kp,Pp
	CHIGNIK D-4	56.80768 N	159.03040 W	S039S061W18	COp,Kp,Pp
316-20-10740-0010	CHIGNIK D-4	56.79100 N	159.02630 W	S039S061W19	COp,Kp,Pp
317-20-10100	CHIGNIK D-3	56.82045 N	158.92685 W	S039S061W11	CHp,COp
	CHIGNIK C-3	56.72700 N	158.94094 W	S040S061W11	COr
317-20-10200	CHIGNIK D-3	56.80279 N	158.89538 W	S039S061W13	CHp,COp,Kp,Pp,Sp
Charles Creek	CHIGNIK C-3	56.61793 N	158.88038 W	S041S061W22	Ss
317-20-10420	CHIGNIK D-3	56.79094 N	158.73592 W	S039S059W19	CHp,COp,Ks,Pp,Sp,DVp
Yellow Bluff Creek	CHIGNIK C-3	56.58682 N	158.67606 W	S041S060W36	COs
317-20-10420-2018	CHIGNIK C-3	56.72696 N	158.72009 W	S040S059W07	CHs,COs,Ks,Ss,DVp
Red Bluff Creek	CHIGNIK C-3	56.62129 N	158.76138 W	S041S060W20	COs
317-20-10420-2018-3044	CHIGNIK C-3	56.62129 N	158.76138 W	S041S060W20	COs
	CHIGNIK C-3	56.60968 N	158.76345 W	S041S060W29	COs
317-20-10700	CHIGNIK D-2	56.80598 N	158.66329 W	S039S059W16	CHp,COp,Kp,Pp,Sp,DVp
Meshik River	SUTWIK ISLAND D-6	56.83473 N	157.98154 W	S039S055W02	COs
317-20-10700-2008	CHIGNIK D-2	56.76592 N	158.64199 W	S039S059W34	CHp,COp,Kp,Sp
Highland Creek	CHIGNIK C-2	56.64854 N	158.64329 W	S041S059W07	Sp
317-20-10700-2013	CHIGNIK D-2	56.75640 N	158.59848 W	S039S059W36	CHp,Kp,Sp
*Meshik M	CHIGNIK D-2	56.80914 N	158.51453 W	S039S058W16	Ks,Sp

WATER BODY NUMBER / NAME	MAP SHEET	LAT.	LONG.	PLSS	SPECIES
317-20-10700-2013-3016	CHIGNIK D-2	56.76695 N	158.55280 W	S039S058W31	CHp
	CHIGNIK D-2	56.79709 N	158.48534 W	S039S058W22	CHp
317-20-10700-2019	CHIGNIK C-2	56.73557 N	158.56784 W	S040S058W07	CHp,COp,Kp,Sp
	CHIGNIK C-1	56.73700 N	158.31067 W	S040S057W11	Sp
317-20-10700-2019-0010	CHIGNIK C-2	56.74220 N	158.51730 W	S040S058W04	Sp
317-20-10700-2020	CHIGNIK C-2	56.73232 N	158.57726 W	S040S058W07	CHp,COsr,Kpr,Sp,DVp
Braided Creek	CHIGNIK C-2	56.57073 N	158.49616 W	S042S059W01	COs,DVp
317-20-10700-2020-3032	CHIGNIK C-2	56.60945 N	158.49784 W	S041S059W25	CHs,COsr,Ks,Ss
	CHIGNIK C-2	56.58875 N	158.51789 W	S041S059W36	CHs,COsr,Ks,Ss
317-20-10700-2026	CHIGNIK C-2	56.71549 N	158.54770 W	S040S058W17	CHp,COpr,Kpr,Pp,Sp,DVp
Landlocked Creek	CHIGNIK C-2	56.59894 N	158.43801 W	S041S058W28	CHs,Ks,Sp
317-20-10700-2026-3035	CHIGNIK C-2	56.61966 N	158.45924 W	S041S058W20	CHs,Ks,Ss
Bluff Creek	CHIGNIK C-2	56.58878 N	158.35998 W	S041S058W36	CHp,Kp,Sp
317-20-10700-2037	CHIGNIK C-2	56.71273 N	158.48775 W	S040S058W15	CHp,Kp,Sp
	CHIGNIK C-2	56.72168 N	158.49708 W	S040S058W15	CHp,Kp,Sp
317-20-10700-2037-0010	CHIGNIK C-2	56.72672 N	158.50374 W	S040S058W09	CHp,Kp,Sp
317-20-10700-2063	CHIGNIK C-1	56.68410 N	158.31907 W	S040S057W27	CHs,COp,Ks,Ss
	CHIGNIK C-1	56.71380 N	158.28934 W	S040S057W13	CHs,COp,Ks,Ss
317-20-10700-2063-3022	CHIGNIK C-1	56.71380 N	158.28934 W	S040S057W13	CHs,COp,Ks,Ss
Plenty Bear Creek	CHIGNIK D-1	56.78175 N	158.23259 W	S039S056W29	COp,Kp
317-20-10700-2063-3022-4033	CHIGNIK D-1	56.78175 N	158.23259 W	S039S056W29	COp,Kp
	CHIGNIK D-1	56.80033 N	158.22489 W	S039S056W17	COp,Kp
317-20-10700-2066	CHIGNIK C-1	56.67856 N	158.30279 W	S040S057W35	CHp,COsr,Kp,Sp
Blue Violet Creek	CHIGNIK C-1	56.58061 N	158.19732 W	S042S057W01	COr
317-20-10700-2066-3012	CHIGNIK C-1	56.63784 N	158.28956 W	S041S057W17	CHp,COp,Sp
Sleepy Creek	CHIGNIK C-1	56.60978 N	158.27955 W	S041S057W28	CHp,COp,Sp
317-20-10700-2066-3015	CHIGNIK C-1	56.63506 N	158.27816 W	S041S057W16	CHp,COp,Kp,Sp
Black Creek	CHIGNIK C-1	56.62617 N	158.19344 W	S041S057W13	Kp
317-20-10700-2082	CHIGNIK C-1	56.68271 N	158.22149 W	S040S056W29	CHp,COp,Kp,Sp
Wolf Creek	CHIGNIK C-1	56.67562 N	158.14094 W	S040S056W35	CHp,COp,Kp,Sp
317-20-10700-2086	CHIGNIK C-1	56.69259 N	158.21649 W	S040S056W29	CHp,Ks,Sp
*Meshik G	CHIGNIK C-1	56.70791 N	158.11712 W	S040S056W24	CHp,Sp

WATER BODY NUMBER / NAME	MAP SHEET	LAT.	LONG.	PLSS	SPECIES
317-20-10700-2086-3030	CHIGNIK C-1	56.70211 N	158.16624 W	S040S056W22	CHp,Sp
	CHIGNIK C-1	56.68483 N	158.13768 W	S040S056W26	CHp,Sp
317-20-10700-2087	CHIGNIK C-1	56.69652 N	158.20953 W	S040S056W28	CHs,COp,Kp,Sp
	CHIGNIK D-1	56.76428 N	158.22464 W	S039S056W32	CHs,Kp,Sp
317-20-10700-2099	CHIGNIK C-1	56.71145 N	158.14818 W	S040S056W14	CHs,Ks,Ss
Waterfall Creek	CHIGNIK D-1	56.80118 N	158.12119 W	S039S056W13	CHs,Ks,Ss
317-20-10700-2111	CHIGNIK C-1	56.72265 N	158.09988 W	S040S055W18	CHs,COs,Ks,Ss
Rainbow Creek	CHIGNIK D-1	56.78621 N	158.08156 W	S039S055W19	CHs,COs,Ks,Ss
317-20-10700-2111-3020	CHIGNIK D-1	56.78621 N	158.08156 W	S039S055W19	COs
	CHIGNIK D-1	56.81040 N	158.06449 W	S039S055W17	COs
317-20-10700-2114	CHIGNIK C-1	56.72259 N	158.09189 W	S040S055W18	CHp,COp,Kp,Sp,DVp
Shoe Creek	CHIGNIK C-1	56.69368 N	158.04301 W	S040S055W28	CHs
317-20-10700-2116	CHIGNIK C-1	56.72576 N	158.06853 W	S040S055W08	CHs,Ss
*Meshik J	CHIGNIK C-1	56.72517 N	158.06301 W	S040S055W17	CHs,Ss
317-20-10700-2116-3002	CHIGNIK C-1	56.72517 N	158.06301 W	S040S055W17	CHs,Ss
	CHIGNIK C-1	56.71313 N	158.04266 W	S040S055W16	CHs,Ss
317-20-10700-2119	CHIGNIK C-1	56.73481 N	158.04810 W	S040S055W09	CHp,Sp,DVp
Cub Creek	CHIGNIK D-1	56.80372 N	158.02932 W	S039S055W16	CHs,DVp
317-20-10700-2122	CHIGNIK C-1	56.73619 N	158.03536 W	S040S055W09	CHs,Kp,Sp
*Meshik K	CHIGNIK C-1	56.73812 N	158.00218 W	S040S055W10	CHs,Kp,Sp
317-20-10700-2122-3008	CHIGNIK C-1	56.73968 N	158.01251 W	S040S055W10	Ks,Ss
	SUTWIK ISLAND C-6	56.72701 N	157.96900 W	S040S055W12	Ks,Ss
317-20-10700-2128	CHIGNIK C-1	56.74214 N	158.02260 W	S040S055W03	CHp,Ks,Ss
*Meshik L	SUTWIK ISLAND D-6	56.75216 N	157.91301 W	S040S054W05	CHs,Ks
317-20-10700-2130	SUTWIK ISLAND D-6	56.78810 N	157.95496 W	S039S055W24	Ks
	SUTWIK ISLAND D-6	56.79105 N	157.95754 W	S039S055W24	Ks
317-20-10700-2133	SUTWIK ISLAND D-6	56.78836 N	157.94916 W	S039S055W24	COr,Sp
	SUTWIK ISLAND D-6	56.78888 N	157.94048 W	S039S054W19	COr,Sp
317-20-10700-2133-0010	SUTWIK ISLAND D-6	56.79062 N	157.92595 W	S039S054W19	Ssr
Meshik Lake					
317-20-10800	CHIGNIK D-3	56.85917 N	158.67086 W	S038S059W28	CHp,COs,Kp,Pp,Sp
Birthday Creek	CHIGNIK D-2	56.83758 N	158.37034 W	S039S057W05	COs,Ps
317-20-10800-2015	CHIGNIK D-2	56.85969 N	158.53843 W	S038S058W29	COp,Kp
	CHIGNIK D-2	56.85463 N	158.40989 W	S038S057W31	COr,Kr

WATER BODY NUMBER / NAME	MAP SHEET	LAT.	LONG.	PLSS	SPECIES
317-20-10800-2015-3015	CHIGNIK D-2	56.86171 N	158.48314 W	S038S058W27	COp
	CHIGNIK D-2	56.85872 N	158.44047 W	S038S058W25	COr
317-20-10900	CHIGNIK D-2	56.88757 N	158.66342 W	S038S059W16	CHp,COp,Sp
Barabara Creek	CHIGNIK D-2	56.91000 N	158.44406 W	S038S058W12	COr
318-10-10100	BRISTOL BAY A-2	57.00477 N	158.66873 W	S037S059W04	CHp,COp,Sp
Reindeer Creek	CHIGNIK D-2	56.98674 N	158.57211 W	S037S058W07	CHs,COp,Ss
318-10-10100-2006	CHIGNIK D-2	56.98674 N	158.57211 W	S037S058W07	CHs,COp,Ss
	CHIGNIK D-2	56.96713 N	158.50746 W	S037S058W21	CHs,COs,Sp
318-20-10150	BRISTOL BAY B-1	57.28664 N	158.30449 W	S033S056W32	CHp,COp,Kp,Pp,Sp
*Cinder River 2001	BRISTOL BAY A-2	57.08299 N	158.34153 W	S036S057W12	Ss
318-20-10150-0010	BRISTOL BAY A-1	57.20757 N	158.27958 W	S034S056W28	Sp
318-20-10150-2020	BRISTOL BAY A-1	57.22363 N	158.27954 W	S034S056W21	Kp,Sp
	BRISTOL BAY A-1	57.22007 N	158.30956 W	S034S056W29	Sp
318-20-10200	BRISTOL BAY B-1	57.35778 N	158.10726 W	S033S055W04	CHp,COp,Kp,Pp,Sp
Mud Creek	BRISTOL BAY A-1	57.09222 N	158.27402 W	S036S056W04	Ss
318-20-10200-2019	BRISTOL BAY A-1	57.24895 N	158.18513 W	S034S056W13	CHp,COp,Pp,Sp
	BRISTOL BAY A-1	57.12560 N	158.04294 W	S035S055W25	COr,Ps,Ss
318-20-10200-2019-3022	BRISTOL BAY A-1	57.24299 N	158.16844 W	S034S055W18	COp
	BRISTOL BAY A-1	57.22782 N	158.17305 W	S034S055W19	COp
318-20-10200-2019-3022-0010	BRISTOL BAY A-1	57.22023 N	158.17649 W	S034S055W30	COp
318-20-10200-2031	BRISTOL BAY A-1	57.15510 N	158.22585 W	S035S056W14	COp,Kp
	BRISTOL BAY A-1	57.08445 N	158.14517 W	S036S055W08	COr,Kr
318-20-10610	BRISTOL BAY B-1	57.36630 N	158.09705 W	S032S054W31	CHp,COp,Ks,Pp,Sp,DVp
Cinder River	SUTWIK ISLAND D-6	56.93806 N	157.68177 W	S037S053W35	CHs,Ks,Ss
318-20-10610-2003	UGASHIK B-6	57.29746 N	157.99891 W	S033S054W30	CHr,COr,Kr,Sr
Cinder River Tributary	BRISTOL BAY B-1	57.26004 N	158.00666 W	S034S054W07	CHr,COr,Kr,Sr
318-20-10610-2003-0010	BRISTOL BAY B-1	57.28451 N	158.03959 W	S033S055W36	CHr,COr,Ksr,Sr
318-20-10610-2020	UGASHIK A-6	57.17198 N	157.92464 W	S035S054W10	CHp,COp,Ks
*Cinder B	UGASHIK A-6	57.11808 N	157.99055 W	S035S054W32	COr,Kr
318-20-10610-2028	UGASHIK A-6	57.10810 N	157.85714 W	S035S053W31	CHs,Ss
*Cinder C	UGASHIK A-6	57.08395 N	157.90752 W	S036S054W11	CHs,Ss

WATER BODY NUMBER / NAME	MAP SHEET	LAT.	LONG.	PLSS	SPECIES
318-20-10610-2030	UGASHIK A-6	57.09441 N	157.83867 W	S036S053W06	CHp,Ks,Ss,DVp
Lava Creek	SUTWIK ISLAND D-6	56.95238 N	157.92787 W	S037S054W30	CHs,Ks
318-20-10610-2030-3004	UGASHIK A-6	57.05835 N	157.87511 W	S036S054W24	CHs,Ks,Ss
High Creek	SUTWIK ISLAND D-6	56.96667 N	157.95083 W	S037S055W24	CHs,Ks,Ss
318-20-10610-2035	UGASHIK A-6	57.06590 N	157.81807 W	S036S053W17	CHp,Kp,Ps,Sp
*Cinder L	UGASHIK A-6	57.05910 N	157.74920 W	S036S053W23	CHs,Ks,Ps,Sp
318-20-10610-2041	UGASHIK A-6	57.02823 N	157.81173 W	S036S053W32	CHs,Ks,Ps,Ss
Ray Creek	UGASHIK A-6	57.01764 N	157.70707 W	S037S053W03	CHs,Kp,Ps,Ss
318-20-10610-2042	UGASHIK A-6	57.01705 N	157.80278 W	S037S054W01	CHs,Ks,Ps,Ss
Meloy Creek	SUTWIK ISLAND D-6	56.93873 N	157.80161 W	S037S054W36	CHs,Ks,Ps,Ss
318-20-10610-2047	SUTWIK ISLAND D-6	56.98972 N	157.75291 W	S037S053W08	CHs,Ks,Ps,Ss
Wiggly Creek	SUTWIK ISLAND D-5	56.97769 N	157.59461 W	S037S052W17	Ps
321-10-10010	UGASHIK C-5	57.61185 N	157.60620 W	S030S051W06	COp,Kp,Pp,Sp
	UGASHIK D-4	57.92506 N	157.14424 W	S026S048W21	COp
321-10-10010-0010	UGASHIK D-4	57.92954 N	157.30711 W	S026S049W16	COp
321-10-10010-0020	UGASHIK D-4	57.92454 N	157.20292 W	S026S048W19	COp
321-10-10010-2040	UGASHIK D-5 & D-6	57.89392 N	157.36415 W	S026S049W31	COp,Kp,Pp,Sp
	UGASHIK D-4	57.86852 N	157.15499 W	S027S048W09	COr,Kr,Ps,Ss
321-10-10010-2040-0010	UGASHIK D-4	57.86560 N	157.19480 W	S027S048W07	COp,Kp,Pp,Sp
321-10-10010-2151	UGASHIK D-5 & D-6	57.90679 N	157.35159 W	S026S049W30	COp,Sp
	UGASHIK D-4	57.96560 N	157.22790 W	S026S049W01	COr,Sr
321-10-10010-2151-0010	UGASHIK D-5 & D-6	57.93200 N	157.35460 W	S026S049W18	COp,Sp
321-10-10020	UGASHIK B-5	57.48810 N	157.59584 W	S031S051W20	CHp,COp,Kp,Pp,Sp,DVp,OMp,OPp
Ugashik River	UGASHIK C-3	57.56479 N	156.78793 W	S030S046W29	COp,Kp,Ss
321-10-10020-0010	UGASHIK C-4	57.56594 N	157.05097 W	S030S048W27	CHp,COp,Kp,Pp,Sp,OMp
321-10-10020-0020	UGASHIK C-3	57.53844 N	156.89069 W	S031S047W03	CHp,COp,Kp,Pp,Sp
Lower Ugashik Lake					
321-10-10020-0030	UGASHIK C-3	57.64427 N	156.73654 W	S029S046W27	COp,Kp,Sp
Upper Ugashik Lake					

WATER BODY NUMBER / NAME	MAP SHEET	LAT.	LONG.	PLSS	SPECIES
321-10-10020-2020	UGASHIK B-5	57.48009 N	157.48263 W	S031S051W25	CHp,COs,Kp,Pp,Sp,DVp
Dog Salmon River	UGASHIK A-3	57.15867 N	156.78934 W	S035S047W14	COs,DVp
321-10-10020-2020-3040	UGASHIK B-4	57.37684 N	157.22867 W	S032S049W33	COp,Sp
	UGASHIK B-4	57.33054 N	157.24834 W	S033S050W13	COp,Sp
321-10-10020-2020-3050	UGASHIK B-4	57.33586 N	157.12485 W	S033S049W15	COp,Sp
	UGASHIK B-4	57.30474 N	157.14706 W	S033S049W27	COp
321-10-10020-2020-3050-4009	UGASHIK B-4	57.30675 N	157.10652 W	S033S049W26	COp,Sp
	UGASHIK B-4	57.30092 N	157.10151 W	S033S049W26	COp,Sp
321-10-10020-2020-3050-4009-0010	UGASHIK B-4	57.29593 N	157.09736 W	S033S049W26	COp,Sp
321-10-10020-2020-3060	UGASHIK B-4	57.32955 N	157.05819 W	S033S048W18	CHp,Sp
Wandering Creek	UGASHIK A-3	57.20261 N	156.93162 W	S034S048W36	Ss
321-10-10020-2020-3060-0010	UGASHIK B-4	57.29927 N	157.06178 W	S033S048W30	CHp,Sp
321-10-10020-2020-3060-4101	UGASHIK B-3	57.26330 N	156.95850 W	S034S048W11	CHp
	UGASHIK A-3	57.24400 N	156.92509 W	S034S048W13	CHs
321-10-10020-2020-3080	UGASHIK B-4	57.32854 N	157.02454 W	S033S048W17	CHs,Ss
	UGASHIK B-3	57.27219 N	156.96754 W	S034S048W03	CHs,Ss
321-10-10020-2020-3085	UGASHIK B-4	57.31926 N	157.00902 W	S033S048W21	CHs,COs,Ks,Ss,DVp
	UGASHIK B-3	57.27366 N	156.93479 W	S034S048W01	CHp,COp,Kp,Sp,DVp
321-10-10020-2020-3085-0010	UGASHIK B-3	57.32565 N	156.97819 W	S033S048W15	CHs,COs,Ks,Ss,DVp
321-10-10020-2020-3085-4020	UGASHIK B-3	57.32599 N	156.98186 W	S033S048W15	CHs,COs,Ks,DVp
Figure Eight Creek	UGASHIK B-3	57.27164 N	156.69941 W	S034S046W05	COs,DVp
321-10-10020-2020-3085-4020-5018	UGASHIK B-3	57.31313 N	156.92289 W	S033S048W24	CHs,COs,Ks,DVp
Goblet Creek	UGASHIK B-3	57.28288 N	156.76461 W	S033S047W36	CHs,COs,Ks,DVp
321-10-10020-2020-3195	UGASHIK A-3	57.22848 N	156.87691 W	S034S047W20	CHs,Kp,Ss,DVp
	UGASHIK A-3	57.21821 N	156.85988 W	S034S047W29	CHs,Kp,Ss,DVp
321-10-10020-2041	UGASHIK C-4	57.59352 N	157.22578 W	S030S049W16	COp,Kp,OPp
	UGASHIK C-4	57.70994 N	157.11153 W	S029S048W05	COp,Kp
321-10-10020-2041-3011	UGASHIK C-4	57.62071 N	157.21972 W	S030S049W03	COp,Kp,OPp
	UGASHIK C-5	57.64133 N	157.38931 W	S029S050W28	OPr
321-10-10020-2041-3011-0010	UGASHIK C-4	57.65280 N	157.25980 W	S029S049W29	COp,Kp,OPp

WATER BODY NUMBER / NAME	MAP SHEET	LAT.	LONG.	PLSS	SPECIES
321-10-10020-2041-3011-0020	UGASHIK C-4	57.64620 N	157.29950 W	S029S049W30	OPp
321-10-10020-2041-3011-0030	UGASHIK C-5	57.64280 N	157.34960 W	S029S050W26	OPp
321-10-10020-2041-3011-0040	UGASHIK C-5	57.63900 N	157.36940 W	S029S050W34	OPp
321-10-10020-2041-3011-4030	UGASHIK C-4	57.65870 N	157.25936 W	S029S049W20	COp,Kp
	UGASHIK C-4	57.74437 N	157.20881 W	S028S048W19	COr,Kr
321-10-10020-2041-3011-4030-0010	UGASHIK C-4	57.67440 N	157.25100 W	S029S049W17	COp,Kp
321-10-10020-2041-3030	UGASHIK C-4	57.70994 N	157.11153 W	S029S048W05	COp,Kp
	UGASHIK C-3	57.67808 N	156.90721 W	S029S047W16	Kr
321-10-10020-2041-3030-4019	UGASHIK C-3	57.68726 N	156.99304 W	S029S048W12	COp
	UGASHIK C-4	57.72412 N	157.01960 W	S028S047W32	COr
321-10-10020-2046	UGASHIK C-4	57.56254 N	157.13647 W	S030S048W30	CHs,COp,Ks,Ss
	UGASHIK B-4	57.45224 N	157.12115 W	S032S048W06	COr,Kr
321-10-10020-2050	UGASHIK B-4	57.49594 N	157.02840 W	S031S048W14	Ss
	UGASHIK B-4	57.46367 N	157.02822 W	S031S048W35	Ss
321-10-10020-2090	UGASHIK B-3	57.47228 N	156.97194 W	S031S047W30	Ss
	UGASHIK B-3	57.42849 N	156.95751 W	S032S047W07	Sp
321-10-10020-2093	UGASHIK B-3	57.45674 N	156.91455 W	S031S047W33	Ss
	UGASHIK B-3	57.43898 N	156.90631 W	S032S047W04	Ss
321-10-10020-2100	UGASHIK B-3	57.41863 N	156.82018 W	S032S046W18	Ss
	UGASHIK B-3	57.40930 N	156.85095 W	S032S047W14	Sp
321-10-10020-2105	UGASHIK B-3	57.41748 N	156.81548 W	S032S046W18	Ss
	UGASHIK B-3	57.38051 N	156.84053 W	S032S047W25	Ss
321-10-10020-2110	UGASHIK B-3	57.41586 N	156.80118 W	S032S046W18	Ss
	UGASHIK B-3	57.35764 N	156.79591 W	S033S047W02	Sp
321-10-10020-2115	UGASHIK B-3	57.41671 N	156.79622 W	S032S046W18	COp,Sp
	UGASHIK B-2	57.36500 N	156.59535 W	S033S046W01	Sp
321-10-10020-2115-3004	UGASHIK B-3	57.40316 N	156.77245 W	S032S046W20	Ss
	UGASHIK B-3	57.33835 N	156.67061 W	S033S046W10	Ss
321-10-10020-2115-3004-4001	UGASHIK B-3	57.40193 N	156.77391 W	S032S046W20	Ss
	UGASHIK B-3	57.37344 N	156.72462 W	S032S046W34	Sp

WATER BODY NUMBER / NAME	MAP SHEET	LAT.	LONG.	PLSS	SPECIES
321-10-10020-2115-3005	UGASHIK B-3	57.39517 N	156.70004 W	S032S046W23	COp,Ss
	UGASHIK B-2	57.38536 N	156.56715 W	S032S045W27	COp,Ss
321-10-10020-2115-3008	UGASHIK B-3	57.37694 N	156.66838 W	S032S046W36	COp
	UGASHIK B-2	57.35039 N	156.61790 W	S033S046W12	COp
321-10-10020-2115-3012	UGASHIK B-2	57.37007 N	156.62465 W	S032S045W32	COp,Ss
	UGASHIK B-2	57.36317 N	156.61568 W	S033S046W01	COp,Ss
321-10-10020-2125	UGASHIK B-3	57.44287 N	156.78434 W	S032S046W05	Ss
	UGASHIK B-3	57.42175 N	156.68407 W	S032S046W13	Ss
321-10-10020-2135	UGASHIK B-3	57.48267 N	156.74959 W	S031S046W21	COp,Ss
Black Creek	UGASHIK B-2	57.40381 N	156.50867 W	S032S045W24	COp,Ss
321-10-10020-2140	UGASHIK B-3	57.48578 N	156.73523 W	S031S046W22	Ss
	UGASHIK B-3	57.47083 N	156.67084 W	S031S046W25	Ss
321-10-10020-2145	UGASHIK B-3	57.49843 N	156.72849 W	S031S046W15	Ss
	UGASHIK B-2	57.48822 N	156.66289 W	S031S046W24	Ss
321-10-10020-2150	UGASHIK C-3	57.51169 N	156.72607 W	S031S046W10	Ss
	UGASHIK B-2	57.46395 N	156.59925 W	S031S045W33	Ss
321-10-10020-2155	UGASHIK C-3	57.54290 N	156.77601 W	S030S046W32	Ss
	UGASHIK C-3	57.53762 N	156.75187 W	S031S046W04	Ss
321-10-10020-2170	UGASHIK C-3	57.60507 N	156.69609 W	S030S046W11	COp,Kp,Ss
	UGASHIK C-3	57.59976 N	156.69239 W	S030S046W11	COp,Kp,Ss
321-10-10020-2170-0010	UGASHIK C-3	57.59080 N	156.67860 W	S030S046W13	COr,Kr
321-10-10020-2175	UGASHIK C-2	57.63250 N	156.64613 W	S029S045W31	Sp
Deer Creek	UGASHIK B-2	57.47980 N	156.49882 W	S031S044W30	Ss
321-10-10020-2175-3004	UGASHIK C-2	57.60921 N	156.64025 W	S030S045W07	Ss
	UGASHIK C-2	57.61104 N	156.64827 W	S030S045W07	Ss
321-10-10020-2175-3004-0010	UGASHIK C-2	57.61233 N	156.65599 W	S030S045W06	Ss
321-10-10020-2175-3007	UGASHIK C-2	57.58628 N	156.61746 W	S030S045W17	Ss
	UGASHIK C-2	57.56353 N	156.59309 W	S030S045W28	Ss
321-10-10020-2175-3007-0010	UGASHIK C-2	57.57233 N	156.60264 W	S030S045W21	Ss
321-10-10020-2175-3010	UGASHIK C-2	57.55063 N	156.62251 W	S030S045W32	Ss
	UGASHIK B-2	57.47230 N	156.55008 W	S031S045W26	Ss

WATER BODY NUMBER / NAME	MAP SHEET	LAT.	LONG.	PLSS	SPECIES
321-10-10020-2180	UGASHIK C-2	57.63689 N	156.62651 W	S029S045W32	Ss
Crooked Creek	UGASHIK C-2	57.61908 N	156.35289 W	S030S044W01	Ss
321-10-10020-2180-3004	UGASHIK C-2	57.60339 N	156.58903 W	S030S045W09	Ss
	UGASHIK C-2	57.54204 N	156.48432 W	S030S044W31	Ss
321-10-10020-2180-3012	UGASHIK C-2	57.61734 N	156.50099 W	S030S045W01	Ss
Moore Creek	UGASHIK C-2	57.52981 N	156.45684 W	S031S044W05	Ss
321-10-10020-2180-3012-4005	UGASHIK C-2	57.55883 N	156.45451 W	S030S044W29	Ss
	UGASHIK C-2	57.54069 N	156.41753 W	S030S044W34	Ss
321-10-10020-2180-3015	UGASHIK C-2	57.62664 N	156.49069 W	S029S044W31	Ss
	UGASHIK C-2	57.65300 N	156.46405 W	S029S044W29	Ss
321-10-10020-2180-3017	UGASHIK C-2	57.62611 N	156.47896 W	S029S044W31	Ss
	UGASHIK C-2	57.62708 N	156.39576 W	S029S044W34	Ss
321-10-10020-2180-3021	UGASHIK C-2	57.62011 N	156.46084 W	S030S044W05	Ss
	UGASHIK C-2	57.61335 N	156.41487 W	S030S044W03	Ss
321-10-10020-2180-3026	UGASHIK C-2	57.58894 N	156.41539 W	S030S044W15	Ss
	UGASHIK C-2	57.56350 N	156.37049 W	S030S044W26	Ss
321-10-10020-2180-3030	UGASHIK C-2	57.59537 N	156.39653 W	S030S044W15	Ss
	UGASHIK C-1	57.57035 N	156.29885 W	S030S043W20	Ss
321-10-10020-2180-3035	UGASHIK C-2	57.61857 N	156.37581 W	S030S044W02	Ss
	UGASHIK C-2	57.62174 N	156.37571 W	S030S044W02	Ss
321-10-10020-2200	UGASHIK C-2	57.70984 N	156.57207 W	S029S045W03	Sp
Ugashik Creek	UGASHIK C-1	57.63347 N	156.29025 W	S029S043W32	Ss
321-10-10020-2200-3008	UGASHIK C-2	57.69439 N	156.52608 W	S029S045W12	Ss
	UGASHIK C-2	57.70411 N	156.46564 W	S029S044W05	Ss
321-10-10020-2200-3018	UGASHIK C-2	57.66706 N	156.37932 W	S029S044W23	Ss
Hot Springs Creek	UGASHIK C-2	57.70264 N	156.37589 W	S029S044W02	Ss
321-10-10020-2200-3024	UGASHIK C-2	57.66572 N	156.35399 W	S029S044W24	Ss
	UGASHIK C-2	57.66612 N	156.33546 W	S029S043W19	Ss
321-10-10020-2200-3028	UGASHIK C-2	57.65826 N	156.34309 W	S029S044W24	Ss
Blue Creek	UGASHIK C-1	57.67767 N	156.30997 W	S029S043W17	Ss
321-10-10020-2200-3028-4006	UGASHIK C-1	57.66890 N	156.31212 W	S029S043W20	Ss
Barabara Creek	UGASHIK C-1	57.66965 N	156.28282 W	S029S043W16	Ss
321-10-10020-2200-3028-4008	UGASHIK C-1	57.67767 N	156.30997 W	S029S043W17	Ss
Blue Creek	UGASHIK C-1	57.67883 N	156.30865 W	S029S043W17	Ss

WATER BODY NUMBER / NAME	MAP SHEET	LAT.	LONG.	PLSS	SPECIES
321-10-10020-2210	UGASHIK C-2	57.72253 N	156.55017 W	S028S044W31	COp,Ss
	UGASHIK C-2	57.72485 N	156.50907 W	S028S044W33	Ss
321-10-10020-2219	UGASHIK C-3	57.74731 N	156.69420 W	S028S045W20	COs
	UGASHIK D-3	57.82411 N	156.98930 W	S027S047W28	COp
321-10-10020-2219-3020	UGASHIK D-3	57.77099 N	156.85020 W	S028S046W08	COp
	UGASHIK D-3	57.83812 N	156.90260 W	S027S047W24	COr
321-10-10020-2220	UGASHIK C-2	57.74890 N	156.55388 W	S028S044W19	COp,Ss
	UGASHIK C-2	57.74643 N	156.48386 W	S028S044W22	COp,Ss
321-10-10020-2230	UGASHIK D-2	57.76247 N	156.55368 W	S028S044W18	Ss
	UGASHIK D-2	57.76205 N	156.51598 W	S028S044W17	Ss
321-10-10020-2240	UGASHIK D-2	57.77104 N	156.56110 W	S028S044W07	COp,Ss
	UGASHIK D-2	57.76707 N	156.50165 W	S028S044W16	COp,Ss
321-10-10020-2241	UGASHIK D-2	57.78476 N	156.58226 W	S028S045W12	Ss
	UGASHIK D-2	57.79775 N	156.61348 W	S028S045W02	Ss
321-10-10020-2241-3002	UGASHIK D-2	57.79029 N	156.58983 W	S028S045W01	Ss
	UGASHIK D-2	57.79735 N	156.59610 W	S028S045W02	Ss
321-10-10020-2249	UGASHIK D-2	57.78208 N	156.56807 W	S028S045W12	Ss
	UGASHIK D-2	57.79012 N	156.57216 W	S028S045W01	Ss
321-10-10030 King Salmon River	UGASHIK B-5	57.49678 N	157.64189 W	S031S052W13	CHp,COp,Kp,Ps,Sp,ACp
	UGASHIK A-5	57.21676 N	157.38342 W	S034S050W30	CHp,COp,Kp,Ss
321-10-10030-0010 Mother Goose Lake	UGASHIK A-4	57.20425 N	157.30456 W	S034S050W34	CHp,COp,Kp,Ss
321-10-10030-2014 Pumice Creek	UGASHIK B-6	57.30835 N	157.71215 W	S033S053W24	CHsp,COp,Kp,Sp,ACp
	UGASHIK A-5	57.02617 N	157.53303 W	S036S051W31	Ss
321-10-10030-2014-3041	UGASHIK A-5	57.07155 N	157.59936 W	S036S052W15	Kp
	UGASHIK A-5	57.06836 N	157.58036 W	S036S052W14	Kp
321-10-10030-2016 Old Creek	UGASHIK B-6	57.28152 N	157.70182 W	S033S052W31	CHp,COp,Kp,Sp,ACp
	UGASHIK A-5	57.07623 N	157.47594 W	S036S051W16	CHp,Kp
321-10-10030-2016-3011	UGASHIK B-6	57.25868 N	157.72303 W	S034S053W12	COp,Kp
	UGASHIK A-5	57.21326 N	157.58346 W	S034S052W26	COp,Kp
321-10-10030-2016-3011-4021	UGASHIK A-5	57.21326 N	157.58346 W	S034S052W26	COr,Kr
	UGASHIK A-5	57.21111 N	157.56646 W	S034S052W25	COr,Kr
321-10-10030-2021	UGASHIK B-5	57.40675 N	157.58486 W	S032S051W20	COp,Kp
	UGASHIK B-5	57.28004 N	157.43784 W	S033S051W35	COr,Kr

WATER BODY NUMBER / NAME	MAP SHEET	LAT.	LONG.	PLSS	SPECIES
321-10-10030-2021-0010	UGASHIK B-5	57.34580 N	157.60970 W	S033S052W10	COp,Kp
321-10-10030-2021-0020	UGASHIK B-5	57.32620 N	157.59500 W	S033S052W14	COp,Kp
321-10-10030-2021-0030	UGASHIK B-5	57.32320 N	157.57200 W	S033S052W13	COp,Kp
321-10-10030-2030	UGASHIK A-5	57.21757 N	157.40528 W	S034S051W25	CHs,COs,Kp,Ps,Ss,ACp
Painter Creek	UGASHIK A-5	57.02724 N	157.36043 W	S036S050W32	CHs,COs,Ks,Ps,Ss
321-10-10030-2030-3021	UGASHIK A-5	57.13217 N	157.35551 W	S035S050W29	Ss
	UGASHIK A-5	57.12103 N	157.33603 W	S035S050W29	Ss
321-10-10030-2030-3027	UGASHIK A-5	57.08597 N	157.33614 W	S036S050W08	CHs,COs,Ks,Ss
	UGASHIK A-4	57.03897 N	157.29540 W	S036S050W27	CHs,COs,Ss
321-10-10030-2037	UGASHIK A-4	57.20154 N	157.26776 W	S034S050W35	Kp,Sp
Volcano Creek	UGASHIK A-4	57.21458 N	157.14834 W	S034S049W27	Kr
321-10-10030-2038	UGASHIK A-4	57.18703 N	157.25762 W	S035S050W02	CHp,COp,Kp,Sp
Indecision Creek	UGASHIK A-4	57.17648 N	157.19733 W	S035S049W08	CHs,COp,Kp,Ss
321-10-10030-2038-3018	UGASHIK A-4	57.17648 N	157.19733 W	S035S049W08	CHs,COp,Kp,Ss
	UGASHIK A-4	57.11873 N	157.16811 W	S035S049W33	Ss
321-10-10030-2038-3018-0010 Needle Lake	UGASHIK A-4	57.16482 N	157.18484 W	S035S049W08	CHs,COp,Kp,Ss
322-10-10010-2058-3030-0010	NAKNEK A-4	58.01000 N	157.11450 W	S025S048W22	COp,Kp
322-10-10010-2058-3030-0020	NAKNEK A-4	58.01001 N	157.14095 W	S025S048W21	COp,Kp
322-10-10068	NAKNEK A-5	58.16182 N	157.52574 W	S023S050W19	COp
	NAKNEK A-5	58.06234 N	157.44663 W	S024S050W27	COp
322-10-10068-2041	NAKNEK A-5	58.06234 N	157.44663 W	S024S050W27	COr
	NAKNEK A-5	58.07008 N	157.42917 W	S024S050W27	COr
322-10-10080	NAKNEK A-5	58.24612 N	157.62544 W	S022S051W28	CHp,COp,Kp,Pp,Sp,ALp,DVp,OPp
Egegik River	NAKNEK A-3	58.03946 N	156.84276 W	S025S046W08	CHp,COp,Ks,Ps,Ss,DVp
322-10-10080-0010	NAKNEK A-3	58.09176 N	156.94767 W	S024S047W15	CHp,COp,Kp,Pp,Sp,ALp,DVp
322-10-10080-0020 Becharof Lake	UGASHIK D-1	57.89400 N	156.16932 W	S026S042W33	CHp,COp,Kp,Pp,Sp,DVp

WATER BODY NUMBER / NAME	MAP SHEET	LAT.	LONG.	PLSS	SPECIES
322-10-10080-2011	NAKNEK A-4	58.22505 N	157.33099 W	S022S049W32	CHs,COs,Kp,Ps,Ss,DVp
King Salmon River	NAKNEK A-1	58.16189 N	156.00954 W	S023S041W20	CHs,COs,Kp,Pp,Sp,DVp
322-10-10080-2011-3019	NAKNEK B-4	58.29185 N	157.18849 W	S022S048W06	COp,Kp
	NAKNEK B-3	58.35670 N	156.99583 W	S021S047W17	COr,Kr
322-10-10080-2011-3041	NAKNEK B-3	58.30270 N	156.92843 W	S022S047W02	COp,Kp
	NAKNEK B-3	58.32285 N	156.79832 W	S021S046W27	Kp
322-10-10080-2011-3041-4059	NAKNEK B-3	58.32285 N	156.79832 W	S021S046W27	Kp
	NAKNEK B-3	58.36253 N	156.82014 W	S021S046W16	Kr
322-10-10080-2011-3080	NAKNEK B-2	58.25520 N	156.58035 W	S022S045W24	CHs,COs,Ks,DVp
	NAKNEK A-1	58.08888 N	156.30240 W	S024S043W22	COs,DVp
322-10-10080-2011-3108	NAKNEK A-2	58.23467 N	156.52799 W	S022S044W30	CHs,Ks
	NAKNEK A-2	58.17467 N	156.34125 W	S023S043W20	CHs,Ks
322-10-10080-2011-3112	NAKNEK A-2	58.21814 N	156.40776 W	S023S044W01	CHs,Ks
	NAKNEK A-2	58.19243 N	156.35521 W	S023S043W08	CHs,Ks
322-10-10080-2011-3115	NAKNEK A-2	58.21471 N	156.35897 W	S023S043W05	COp
	NAKNEK A-2	58.21315 N	156.35271 W	S023S043W05	COp
322-10-10080-2011-3120	NAKNEK A-1	58.19527 N	156.33075 W	S023S043W09	CHs,COp
	NAKNEK A-1	58.18735 N	156.32195 W	S023S043W16	CHs,COp
322-10-10080-2011-3130	NAKNEK A-1	58.17115 N	156.21033 W	S023S042W19	CHs,COs,Ks,Ps,Sp
Gertrude Creek	NAKNEK A-1	58.12067 N	156.07567 W	S024S042W01	CHs,Sp
322-10-10080-2011-3130-4018	NAKNEK A-1	58.13712 N	156.12230 W	S023S042W34	CHs,COs,Ks,Ps
	NAKNEK A-1	58.02163 N	156.00211 W	S025S041W16	CHs,Ks
322-10-10080-2011-3130-4018-5041	NAKNEK A-1	58.03102 N	156.02097 W	S025S041W09	CHs,Ks
	NAKNEK A-1	58.03413 N	156.00211 W	S025S041W09	CHs,Ks
322-10-10080-2011-3130-4022	NAKNEK A-1	58.11942 N	156.08536 W	S024S042W01	CHs
	NAKNEK A-1	58.11604 N	156.08089 W	S024S042W12	CHs
322-10-10080-2011-3154	NAKNEK A-1	58.15901 N	156.01413 W	S023S041W29	CHs,Ks
	MT KATMAI A-6	58.03679 N	155.74802 W	S025S039W07	CHs,Ks
322-10-10080-2011-3156	NAKNEK A-1	58.16189 N	156.00954 W	S023S041W20	CHs,COp,Ks,Sp,DVp
Takayofo Creek	MT KATMAI A-5	58.09455 N	155.61350 W	S024S039W14	CHs,Ks
322-10-10080-2011-3156-4009	MT KATMAI A-6	58.16895 N	155.87716 W	S023S040W19	COp,Kp,Sp,DVp
Angle Creek	MT KATMAI A-6	58.21650 N	155.79792 W	S023S040W03	COp,Kp,Sp,DVp
322-10-10080-2011-3156-4029	MT KATMAI A-6	58.12651 N	155.68855 W	S024S039W05	CHs,Ks
	MT KATMAI A-6	58.13332 N	155.67239 W	S023S039W33	CHs,Ks

WATER BODY NUMBER / NAME	MAP SHEET	LAT.	LONG.	PLSS	SPECIES
322-10-10080-2011-3156-4038	MT KATMAI A-5	58.10254 N	155.63047 W	S024S039W15	COp,DVp
	MT KATMAI A-5	58.09389 N	155.62315 W	S024S039W14	COp,DVp
322-10-10080-2011-3162	NAKNEK A-1	58.16189 N	156.00951 W	S023S041W20	CHs,COp,Ks,Pp,Sp,DVp
Contact Creek	MT KATMAI A-6	58.22983 N	155.83961 W	S022S040W33	CHs,Ps
322-10-10080-2011-3162-4005	NAKNEK A-1	58.17039 N	156.00437 W	S023S041W21	COp,Kp,DVp
	NAKNEK A-1	58.20530 N	156.01955 W	S023S041W05	COp,Kp,DVp
322-10-10080-2011-3162-4007	MT KATMAI A-6	58.18739 N	155.96439 W	S023S041W15	COp,Sp,DVp
	MT KATMAI A-6	58.22183 N	155.98841 W	S022S041W33	Ss
322-10-10080-2011-3162-4007-0010	MT KATMAI A-6	58.21345 N	155.97377 W	S023S041W03	Ss,DVp
322-10-10080-2011-3162-4007-0020	MT KATMAI A-6	58.22456 N	155.99739 W	S022S041W33	Ss
322-10-10080-2016	NAKNEK A-4	58.19297 N	157.26451 W	S023S049W10	COp,OPp
	NAKNEK A-4	58.05825 N	157.25684 W	S024S049W35	COp,OPp
322-10-10080-2016-0010	NAKNEK A-4	58.14130 N	157.20750 W	S023S049W36	COp,OPp
322-10-10080-2016-3301	NAKNEK A-4	58.05825 N	157.25684 W	S024S049W35	COr,OPr
	NAKNEK A-4	58.05708 N	157.25565 W	S024S049W35	COr,OPr
322-10-10080-2031	NAKNEK A-4	58.20260 N	157.19134 W	S023S048W07	COp,Kp
	NAKNEK A-3	58.22891 N	156.92957 W	S022S047W35	COr,Kr
322-10-10080-2041	NAKNEK A-4	58.18921 N	157.15873 W	S023S048W17	COp
	NAKNEK A-3	58.19586 N	156.91450 W	S023S047W11	COr
322-10-10080-2045	NAKNEK A-3	58.10786 N	156.93660 W	S024S047W10	COp,Kp
	NAKNEK A-3	58.10592 N	156.85257 W	S024S046W08	COr,Kr
322-10-10080-2051	NAKNEK A-4	58.12635 N	157.02918 W	S024S047W06	CHs,COp,Ks,Ss,DVp
Shosky Creek	NAKNEK A-2	58.11740 N	156.60053 W	S024S045W11	Ks,Ss
322-10-10080-2058	NAKNEK A-4	58.11290 N	157.02178 W	S024S047W07	COp,Kp,Sp,DVp
	UGASHIK D-3	57.85500 N	156.77181 W	S027S046W14	COp,Kp,Sp
322-10-10080-2058-0010	UGASHIK D-3	57.89677 N	156.86599 W	S026S046W31	COs,Kp,Sp
322-10-10080-2058-0020	UGASHIK D-3	57.89622 N	156.85543 W	S026S046W32	COs,Kp,Sp
322-10-10080-2058-0030	UGASHIK D-3	57.88600 N	156.82580 W	S026S046W33	COp,Kp,Sp

WATER BODY NUMBER / NAME	MAP SHEET	LAT.	LONG.	PLSS	SPECIES
322-10-10080-2058-0040	UGASHIK D-3	57.87680 N	156.81120 W	S027S046W04	COp,Kp,Sp
322-10-10080-2058-0050	UGASHIK D-3	57.86550 N	156.80040 W	S027S046W10	COp,Kp,Sp
322-10-10080-2058-0060	UGASHIK D-3	57.85320 N	156.76170 W	S027S046W14	COpr,Kr,Sp
322-10-10080-2058-3030	NAKNEK A-4	58.02290 N	157.06355 W	S025S048W13	COp,Kp
	NAKNEK A-4	58.01251 N	157.15529 W	S025S048W21	COr,Kr
322-10-10080-2083	NAKNEK A-3	58.05930 N	156.82030 W	S024S046W33	Ss
	NAKNEK A-3	58.06384 N	156.81993 W	S024S046W28	Ss
322-10-10080-2085	NAKNEK A-3	58.06612 N	156.80463 W	S024S046W28	Ss
	NAKNEK A-3	58.06950 N	156.81311 W	S024S046W28	Ss
322-10-10080-2090	UGASHIK D-3	57.87978 N	156.71052 W	S027S045W06	Ss
	UGASHIK D-3	57.87447 N	156.73835 W	S027S046W01	Sp
322-10-10080-2092	UGASHIK D-3	57.86868 N	156.69753 W	S027S045W08	Ss
	UGASHIK D-3	57.85808 N	156.69157 W	S027S045W08	Ss
322-10-10080-2098	UGASHIK D-2	57.86612 N	156.64846 W	S027S045W09	Ss
	UGASHIK D-2	57.85658 N	156.64005 W	S027S045W15	Ss
322-10-10080-2098-3004	UGASHIK D-2	57.86542 N	156.64095 W	S027S045W10	Ss
	UGASHIK D-2	57.86519 N	156.61552 W	S027S045W11	Ss
322-10-10080-2117	NAKNEK A-2	58.06837 N	156.54502 W	S024S044W30	Ss
	NAKNEK A-2	58.08480 N	156.55107 W	S024S044W19	Ss
322-10-10080-2117-3006	NAKNEK A-2	58.07481 N	156.55564 W	S024S045W24	Ss
	NAKNEK A-2	58.07854 N	156.53905 W	S024S044W19	Ss
322-10-10080-2120	UGASHIK D-2	57.85246 N	156.54411 W	S027S044W18	Ss
	UGASHIK D-2	57.85015 N	156.56391 W	S027S044W18	Ss
322-10-10080-2121	NAKNEK A-2	58.06740 N	156.53688 W	S024S044W30	Ss
	NAKNEK A-2	58.07926 N	156.51488 W	S024S044W20	Ss
322-10-10080-2122	UGASHIK D-2	57.84915 N	156.53414 W	S027S044W17	Ss
	UGASHIK D-2	57.83320 N	156.59176 W	S027S045W24	Sp
322-10-10080-2122-0010	UGASHIK D-2	57.83622 N	156.59238 W	S027S045W24	Ss
322-10-10080-2122-3003	UGASHIK D-2	57.83794 N	156.54246 W	S027S044W19	Ss
	UGASHIK D-2	57.82699 N	156.53347 W	S027S044W29	Ss

WATER BODY NUMBER / NAME	MAP SHEET	LAT.	LONG.	PLSS	SPECIES
322-10-10080-2125	NAKNEK A-2	58.06237 N	156.52628 W	S024S044W30	Ss
	NAKNEK A-2	58.06438 N	156.49925 W	S024S044W29	Ss
322-10-10080-2131	NAKNEK A-2	58.04848 N	156.48949 W	S024S044W33	Ss
	NAKNEK A-2	58.05447 N	156.48206 W	S024S044W33	Ss
322-10-10080-2136	UGASHIK D-2	57.84460 N	156.47196 W	S027S044W15	Sp
	UGASHIK D-2	57.83011 N	156.48348 W	S027S044W22	Ss
322-10-10080-2139	NAKNEK A-2	58.04163 N	156.45844 W	S025S044W11	Ss
	NAKNEK A-2	58.05830 N	156.42388 W	S024S044W35	Ss
322-10-10080-2140	UGASHIK D-2	57.84467 N	156.43971 W	S027S044W14	Ss
	UGASHIK D-2	57.83494 N	156.42797 W	S027S044W24	Ss
322-10-10080-2143	NAKNEK A-2	58.03753 N	156.44859 W	S025S044W11	Ss
	NAKNEK A-2	58.04647 N	156.43266 W	S024S044W35	Ss
322-10-10080-2144	UGASHIK D-2	57.83966 N	156.40852 W	S027S044W24	Ss
	UGASHIK D-2	57.82174 N	156.41410 W	S027S044W25	Ss
322-10-10080-2147	NAKNEK A-2	58.03120 N	156.43318 W	S025S044W11	Ss
	NAKNEK A-2	58.04804 N	156.41687 W	S024S044W36	Ss
322-10-10080-2148	UGASHIK D-2	57.83229 N	156.38044 W	S027S043W19	Ss
	UGASHIK D-2	57.79872 N	156.40525 W	S028S044W01	Ss
322-10-10080-2151	NAKNEK A-2	58.03058 N	156.42508 W	S025S044W12	Ss
	NAKNEK A-2	58.04218 N	156.40827 W	S025S044W12	Ss
322-10-10080-2152	UGASHIK D-2	57.82307 N	156.37421 W	S027S043W29	Ss
	UGASHIK D-2	57.79895 N	156.38711 W	S028S043W06	Ss
322-10-10080-2156	UGASHIK D-2	57.81629 N	156.36553 W	S027S043W29	Ss
	UGASHIK D-2	57.79450 N	156.37911 W	S028S043W06	Ss
322-10-10080-2157	NAKNEK A-2	58.02880 N	156.40598 W	S025S044W13	Ss
	NAKNEK A-2	58.04402 N	156.37599 W	S025S043W08	Sp
322-10-10080-2160	UGASHIK D-2	57.81361 N	156.35425 W	S027S043W32	Ss
	UGASHIK D-2	57.79362 N	156.35758 W	S028S043W05	Ss
322-10-10080-2164	UGASHIK D-2	57.81417 N	156.34800 W	S027S043W28	Ss
	UGASHIK D-2	57.80324 N	156.35244 W	S027S043W32	Ss
322-10-10080-2168	UGASHIK D-1	57.80583 N	156.31316 W	S027S043W34	Ss
	UGASHIK D-1	57.78587 N	156.32574 W	S028S043W04	Ss
322-10-10080-2172	UGASHIK D-1	57.80284 N	156.30451 W	S027S043W34	Ss
	UGASHIK D-1	57.78714 N	156.30800 W	S028S043W03	Ss

WATER BODY NUMBER / NAME	MAP SHEET	LAT.	LONG.	PLSS	SPECIES
322-10-10080-2173	NAKNEK A-1	58.02070 N	156.33205 W	S025S043W16	Ss
	NAKNEK A-1	58.03809 N	156.30899 W	S025S043W10	Ss
322-10-10080-2176	UGASHIK D-1	57.80076 N	156.29357 W	S027S043W35	Ss
	UGASHIK D-1	57.78474 N	156.30036 W	S028S043W10	Ss
322-10-10080-2179	NAKNEK A-1	58.01447 N	156.29048 W	S025S043W23	Ss
	NAKNEK A-1	58.03039 N	156.26238 W	S025S043W13	Ss
322-10-10080-2180	UGASHIK D-1	57.80131 N	156.28129 W	S027S043W35	Ss
	UGASHIK D-1	57.76890 N	156.29586 W	S028S043W14	Ss
322-10-10080-2184	UGASHIK D-1	57.79699 N	156.26655 W	S028S043W01	Ss
	UGASHIK D-1	57.78774 N	156.27694 W	S028S043W02	Ss
322-10-10080-2185	NAKNEK A-1	58.01186 N	156.24687 W	S025S043W24	Ss
	NAKNEK A-1	58.02200 N	156.24845 W	S025S043W13	Ss
322-10-10080-2187	NAKNEK A-1	58.01105 N	156.24202 W	S025S042W19	Ss
	NAKNEK A-1	58.01856 N	156.22803 W	S025S042W18	Ss
322-10-10080-2191	NAKNEK A-1	58.00917 N	156.22759 W	S025S042W19	Ss
	NAKNEK A-1	58.01471 N	156.21514 W	S025S042W20	Ss
322-10-10080-2193	NAKNEK A-1	58.00539 N	156.21849 W	S025S042W19	Ss
	NAKNEK A-1	58.01658 N	156.20770 W	S025S042W17	Ss
322-10-10080-2195	NAKNEK A-1	58.00355 N	156.21623 W	S025S042W20	Ss
	NAKNEK A-1	58.01389 N	156.19388 W	S025S042W20	Ss
322-10-10080-2197	NAKNEK A-1	58.00095 N	156.20918 W	S025S042W29	Ss
	NAKNEK A-1	58.00701 N	156.19252 W	S025S042W20	Ss
322-10-10080-2199	UGASHIK D-1	57.98928 N	156.20044 W	S025S042W29	Sp
	UGASHIK D-1	57.99588 N	156.08173 W	S025S042W25	Ss
322-10-10080-2205	UGASHIK D-1	57.96252 N	156.12567 W	S026S042W02	Sp
	UGASHIK D-1	57.98771 N	156.04677 W	S025S041W29	Ss
322-10-10080-2209	UGASHIK D-1	57.95009 N	156.10936 W	S026S042W11	Sp
	UGASHIK D-1	57.95642 N	156.06833 W	S026S041W07	Ss
322-10-10080-2213	UGASHIK D-1	57.94187 N	156.10445 W	S026S042W13	Ss
	UGASHIK D-1	57.94892 N	156.08137 W	S026S042W12	Ss
322-10-10080-2217	UGASHIK D-1	57.93613 N	156.09743 W	S026S042W13	Ss
	KARLUK D-6	57.98992 N	155.93497 W	S025S041W25	Ss
322-10-10080-2219	UGASHIK D-1	57.93331 N	156.09553 W	S026S042W13	Ss
	UGASHIK D-1	57.94624 N	156.07530 W	S026S041W07	Ss

WATER BODY NUMBER / NAME	MAP SHEET	LAT.	LONG.	PLSS	SPECIES
322-10-10080-2225	UGASHIK D-1	57.94073 N	156.01465 W	S026S041W16	Ss
	UGASHIK D-1	57.95536 N	156.00441 W	S026S041W09	Ss
322-10-10080-2227	UGASHIK D-1	57.93722 N	156.00166 W	S026S041W16	Ss
	KARLUK D-6	57.94721 N	155.99487 W	S026S041W10	Ss
322-10-10080-2229	KARLUK D-6	57.93660 N	155.99855 W	S026S041W15	Ss
	KARLUK D-6	57.95270 N	155.98837 W	S026S041W10	Ss
322-10-10080-2231	KARLUK D-6	57.92984 N	155.98628 W	S026S041W15	Ss
	KARLUK D-6	57.95223 N	155.92044 W	S026S041W12	Ss
322-10-10080-2235	KARLUK D-6	57.92563 N	155.96646 W	S026S041W23	Ss
	KARLUK D-6	57.93730 N	155.90472 W	S026S040W18	Ss
322-10-10080-2235-0010	KARLUK D-6	57.92310 N	155.94911 W	S026S041W23	Ss
322-10-10080-2235-3006	KARLUK D-6	57.91673 N	155.92096 W	S026S041W24	Ss
	KARLUK D-6	57.93400 N	155.87934 W	S026S040W17	Ss
322-10-10080-2239	KARLUK D-6	57.88361 N	155.95329 W	S027S041W02	Sp
Marie Creek	KARLUK D-6	57.95306 N	155.78951 W	S026S040W11	Sp
322-10-10080-2239-3006	KARLUK D-6	57.90202 N	155.87030 W	S026S040W29	Ss
	KARLUK D-6	57.92533 N	155.78718 W	S026S040W23	Sp
322-10-10080-2243	KARLUK D-6	57.86232 N	155.96360 W	S027S041W11	CHp,COp,Sp,DVp
Kejulik River	MT KATMAI A-5	58.06411 N	155.41305 W	S024S038W25	COp,Sp
322-10-10080-2243-3008	KARLUK D-6	57.85184 N	155.74166 W	S027S039W18	Ss,DVp
Katrine Creek	KARLUK D-5	57.83361 N	155.62686 W	S027S039W23	Ss,DVp
322-10-10080-2243-3008-4003	KARLUK D-6	57.84483 N	155.71421 W	S027S039W17	Ss
Margaret Creek	KARLUK D-6	57.85413 N	155.67714 W	S027S039W16	Ss
322-10-10080-2243-3008-4004	KARLUK D-6	57.83612 N	155.68264 W	S027S039W21	Ss
	KARLUK D-6	57.82845 N	155.67012 W	S027S039W22	Ss
322-10-10080-2243-3011	KARLUK D-6	57.89111 N	155.73585 W	S026S039W31	Ss
	KARLUK D-6	57.91193 N	155.73716 W	S026S039W30	Ss
322-10-10080-2243-3013	KARLUK D-6	57.89872 N	155.72201 W	S026S039W32	Ss
	KARLUK D-6	57.96019 N	155.68360 W	S026S039W04	Ss
322-10-10080-2243-3015	KARLUK D-5	57.91189 N	155.64896 W	S026S039W26	Ss,DVp
	KARLUK D-5	57.95459 N	155.63173 W	S026S039W11	Ss,DVp
322-10-10080-2243-3016	KARLUK D-5	57.90603 N	155.60908 W	S026S039W25	COs,Ss
East Fork Kejulik River	KARLUK D-5	57.89443 N	155.49183 W	S026S038W34	COs,Ss

WATER BODY NUMBER / NAME	MAP SHEET	LAT.	LONG.	PLSS	SPECIES
322-10-10080-2243-3016-4003	KARLUK D-5	57.89992 N	155.55074 W	S026S038W32	COs,Ss
Albert Creek	KARLUK D-5	57.91312 N	155.47716 W	S026S038W26	COs,Ss
322-10-10080-2243-3016-4003-5005	KARLUK D-5	57.91312 N	155.47716 W	S026S038W26	COs,Ss
	KARLUK D-5	57.92838 N	155.43574 W	S026S038W24	COs,Ss
322-10-10080-2243-3017	KARLUK D-5	57.90944 N	155.60759 W	S026S039W25	Sp
	KARLUK D-5	57.92100 N	155.62468 W	S026S039W23	Sp
322-10-10080-2243-3018	KARLUK D-5	57.92279 N	155.56925 W	S026S038W19	COr,Ss
	KARLUK D-5	57.93012 N	155.52494 W	S026S038W16	Ss
322-10-10080-2243-3021	KARLUK D-5	57.95260 N	155.53321 W	S026S038W09	Ss
	KARLUK D-5	57.95525 N	155.54194 W	S026S038W08	Ss
322-10-10080-2247	KARLUK D-6	57.82893 N	155.97129 W	S027S041W23	Sp
	KARLUK D-6	57.81754 N	155.92526 W	S027S041W25	Sp
322-10-10080-2253	KARLUK D-6	57.80559 N	155.95823 W	S027S041W35	Sp
	KARLUK D-6	57.81147 N	155.84553 W	S027S040W33	Ss
322-10-10080-2253-3006	KARLUK D-6	57.81722 N	155.91830 W	S027S040W30	Ss
	KARLUK D-6	57.79783 N	155.86108 W	S028S040W04	Ss
322-10-10080-2253-3009	KARLUK D-6	57.81867 N	155.88169 W	S027S040W29	Ss
	KARLUK D-6	57.81860 N	155.84817 W	S027S040W28	Ss
322-10-10080-2254	UGASHIK D-1	57.78297 N	156.14602 W	S028S042W10	Ss
	UGASHIK D-1	57.77689 N	156.23101 W	S028S042W07	Ss
322-10-10080-2254-3002	UGASHIK D-1	57.78232 N	156.14819 W	S028S042W10	Ss
	UGASHIK D-1	57.78559 N	156.16607 W	S028S042W04	Ss
322-10-10080-2254-3002-0010	UGASHIK D-1	57.78901 N	156.17626 W	S028S042W04	Ss
322-10-10080-2255	KARLUK D-6	57.80114 N	155.93913 W	S027S041W36	Ss
	KARLUK D-6	57.80014 N	155.91390 W	S027S040W31	Ss
322-10-10080-2259	KARLUK D-6	57.79089 N	155.96047 W	S028S041W02	Sp
	KARLUK D-6	57.77223 N	155.87367 W	S028S040W08	Ss
322-10-10080-2259-3004	KARLUK D-6	57.77372 N	155.91630 W	S028S040W07	Ss
	KARLUK D-6	57.75908 N	155.88612 W	S028S040W17	Ss
322-10-10080-2261	KARLUK D-6	57.78925 N	155.96836 W	S028S041W02	CHp,COp,Sp
Becharof Creek	KARLUK C-6	57.70532 N	155.78239 W	S029S040W04	Ss
322-10-10080-2261-3004	KARLUK D-6	57.76638 N	155.95011 W	S028S041W14	COp,Sp
	KARLUK C-6	57.72067 N	155.93676 W	S028S041W36	COp,Sp

WATER BODY NUMBER / NAME	MAP SHEET	LAT.	LONG.	PLSS	SPECIES
322-10-10080-2261-3007	KARLUK C-6	57.74339 N	155.89614 W	S028S040W19	Ss
	KARLUK C-6	57.73311 N	155.84168 W	S028S040W28	Ss
322-10-10080-2261-3010	KARLUK C-6	57.72126 N	155.89345 W	S028S040W31	CHp,COp,Ss
Porcupine Creek	KARLUK C-6	57.68680 N	155.88201 W	S029S041W12	Ss
322-10-10080-2261-3010-4003	KARLUK C-6	57.71171 N	155.90546 W	S029S041W02	COp,Ss
Sulphur Creek	KARLUK C-6	57.69752 N	155.84116 W	S029S040W07	Ss
322-10-10080-2261-3010-4003-5004	KARLUK C-6	57.70293 N	155.87787 W	S029S041W01	Ss
	KARLUK C-6	57.68815 N	155.86193 W	S029S041W12	Ss
322-10-10080-2264	UGASHIK D-1	57.77173 N	156.12604 W	S028S042W11	Ss
Featherly Creek	UGASHIK C-1	57.74402 N	156.23722 W	S028S042W19	Sp
322-10-10080-2269	KARLUK C-6	57.74340 N	155.99395 W	S028S041W22	CHp,Sp,DVp
Cleo Creek	KARLUK C-6	57.69587 N	155.95098 W	S029S041W09	Ss
322-10-10080-2269-3009	KARLUK C-6	57.70222 N	155.95170 W	S029S041W04	Ss,DVp
	KARLUK C-6	57.69862 N	155.94397 W	S029S041W04	Ss,DVp
322-10-10080-2273	KARLUK C-6	57.72219 N	155.99140 W	S028S041W34	Ss
	KARLUK C-6	57.72706 N	155.98737 W	S028S041W27	Ss
322-10-10080-2275	KARLUK C-6	57.72147 N	155.99062 W	S028S041W34	Ss
	KARLUK C-6	57.72345 N	155.97988 W	S028S041W34	Ss
322-10-10080-2276	UGASHIK D-1	57.75818 N	156.13389 W	S028S042W14	Ss
	UGASHIK D-1	57.75061 N	156.15989 W	S028S042W22	Ss
322-10-10080-2278	UGASHIK C-1	57.74638 N	156.13695 W	S028S042W22	Ss
Camp Creek	UGASHIK C-1	57.72406 N	156.15990 W	S028S042W34	Ss
322-10-10080-2279	KARLUK C-6	57.71454 N	155.99064 W	S028S041W34	Ss
	KARLUK C-6	57.71182 N	155.97518 W	S029S041W05	Ss
322-10-10080-2283	KARLUK C-6	57.70843 N	155.99680 W	S029S041W06	Ss
	KARLUK C-6	57.70845 N	155.97765 W	S029S041W05	Ss
322-10-10080-2284	UGASHIK C-1	57.72011 N	156.11406 W	S028S042W35	Ss
	UGASHIK C-1	57.71623 N	156.14963 W	S028S042W34	Ss
322-10-10080-2284-0010	UGASHIK C-1	57.72105 N	156.13218 W	S028S042W35	Ss
322-10-10080-2285	UGASHIK C-1	57.70474 N	156.00614 W	S029S041W06	Ss
	KARLUK C-6	57.69928 N	155.98626 W	S029S041W05	Ss
322-10-10080-2288	UGASHIK C-1	57.70834 N	156.11364 W	S029S042W04	Ss
	UGASHIK C-1	57.70867 N	156.15906 W	S029S042W06	Ss

WATER BODY NUMBER / NAME	MAP SHEET	LAT.	LONG.	PLSS	SPECIES
322-10-10080-2289	UGASHIK C-1	57.69801 N	156.02819 W	S029S042W12	Ss
	KARLUK C-6	57.67211 N	155.96376 W	S029S041W16	Ss
322-10-10080-2291	UGASHIK C-1	57.69548 N	156.02878 W	S029S042W12	COs
	UGASHIK C-1	57.68007 N	156.00426 W	S029S041W18	COs
322-10-10080-2292	UGASHIK C-1	57.69582 N	156.09909 W	S029S042W09	COp,Ss
Burls Creek	UGASHIK C-1	57.67848 N	156.17502 W	S029S042W18	Ss
322-10-10080-2292-3005	UGASHIK C-1	57.68570 N	156.15117 W	S029S042W08	COp,Ss
South Fork Burls Creek	UGASHIK C-1	57.64846 N	156.21132 W	S029S043W26	COp
322-10-10080-2295	UGASHIK C-1	57.69617 N	156.04564 W	S029S042W11	CHp,COs,Pp,Ss,DVp
Bear Creek	KARLUK C-6	57.61858 N	155.87984 W	S030S041W01	CHp,COp,Pp,Sp
322-10-10080-2296	UGASHIK C-1	57.68060 N	156.10037 W	S029S042W16	Ss
	UGASHIK C-1	57.67624 N	156.12236 W	S029S042W16	Ss
322-10-10080-2299	UGASHIK C-1	57.67104 N	156.07997 W	S029S042W15	Ss
	UGASHIK C-1	57.66258 N	156.03854 W	S029S042W24	Ss
322-10-10080-2301	UGASHIK C-1	57.67138 N	156.09102 W	S029S042W15	CHp,Pp,Ss,DVp
Salmon Creek	KARLUK C-6	57.59499 N	155.92605 W	S030S041W15	Ss
322-10-10080-2301-3008	KARLUK C-6	57.62811 N	155.98175 W	S029S041W32	Ss
	KARLUK C-6	57.61694 N	155.97955 W	S030S041W05	Ss
322-10-10080-2301-3009	KARLUK C-6	57.62317 N	155.96344 W	S030S041W04	Ss
	KARLUK C-6	57.62376 N	155.95016 W	S030S041W04	Ss
322-10-10080-2301-3010	KARLUK C-6	57.61478 N	155.94870 W	S030S041W04	Ss
	KARLUK C-6	57.60900 N	155.95560 W	S030S041W09	Ss
322-10-10080-2301-3015	KARLUK C-6	57.59955 N	155.92387 W	S030S041W10	Ss,DVp
	KARLUK C-6	57.59622 N	155.91946 W	S030S041W15	Ss,DVp
322-10-10080-2304	UGASHIK C-1	57.66844 N	156.12283 W	S029S042W21	Ss
	UGASHIK C-1	57.67568 N	156.13025 W	S029S042W17	Ss
322-10-10080-2310	UGASHIK C-1	57.64062 N	156.14630 W	S029S042W29	Ss
	UGASHIK C-1	57.64231 N	156.16002 W	S029S042W30	Ss
322-10-10080-2311	UGASHIK C-1	57.64235 N	156.12155 W	S029S042W28	Ss
Otter Creek	UGASHIK C-1	57.61036 N	156.02563 W	S030S042W12	Ss
322-10-10080-2314	UGASHIK C-1	57.63611 N	156.15088 W	S029S042W32	COp,Sp
	UGASHIK C-1	57.63057 N	156.17903 W	S029S043W36	COp,Sp
322-10-10080-2315	UGASHIK C-1	57.63034 N	156.12720 W	S029S042W32	Ss
	UGASHIK C-1	57.62843 N	156.11241 W	S029S042W33	Ss

WATER BODY NUMBER / NAME	MAP SHEET	LAT.	LONG.	PLSS	SPECIES
322-10-10080-2317	UGASHIK C-1	57.62590 N	156.13206 W	S029S042W32	Ss
	UGASHIK C-1	57.61160 N	156.11436 W	S030S042W04	Ss
322-10-10080-2317-0010	UGASHIK C-1	57.61137 N	156.11364 W	S030S042W09	Ss
322-10-10080-2317-3003	UGASHIK C-1	57.62253 N	156.12086 W	S030S042W04	Ss
	UGASHIK C-1	57.62349 N	156.08578 W	S030S042W03	Ss
322-10-10080-2319	UGASHIK C-1	57.61436 N	156.13687 W	S030S042W05	CHp,COp,Kp,Pp,Ss
	UGASHIK C-1	57.59874 N	156.11605 W	S030S042W09	CHp,COp,Kp,Pp,Ss
322-10-10080-2319-0010 Ruth Lake	UGASHIK C-1	57.58540 N	156.12181 W	S030S042W16	CHp,COp,Kp,Ss
322-10-10080-2319-3004	UGASHIK C-1	57.59690 N	156.11871 W	S030S042W16	CHp,Ss
	UGASHIK C-1	57.59928 N	156.13069 W	S030S042W08	CHp,Ss
322-10-10080-2319-3005	UGASHIK C-1	57.59235 N	156.11248 W	S030S042W16	Ss
	UGASHIK C-1	57.59508 N	156.09871 W	S030S042W16	Ss
322-10-10080-2319-3006	UGASHIK C-1	57.58133 N	156.13472 W	S030S042W20	Kp,Ss
	UGASHIK C-1	57.58255 N	156.14332 W	S030S042W17	Kp,Ss
322-10-10080-2322	UGASHIK C-1	57.61068 N	156.18071 W	S030S043W12	Ss
	UGASHIK C-1	57.58135 N	156.21368 W	S030S043W23	Sp
322-10-10080-2322-3002	UGASHIK C-1	57.61101 N	156.18438 W	S030S043W12	Sp
	UGASHIK C-1	57.61454 N	156.19282 W	S030S043W01	Sp
322-10-10080-2322-3002-4001	UGASHIK C-1	57.61229 N	156.19091 W	S030S043W01	Sp
	UGASHIK C-1	57.61295 N	156.19496 W	S030S043W01	Sp
322-10-10080-2322-3004	UGASHIK C-1	57.60937 N	156.18367 W	S030S043W12	Sp
	UGASHIK C-1	57.60291 N	156.20431 W	S030S043W12	Sp
322-10-10080-2322-3004-4003	UGASHIK C-1	57.60425 N	156.19465 W	S030S043W12	Sp
	UGASHIK C-1	57.60096 N	156.19812 W	S030S043W12	Sp
322-10-10080-2322-3006	UGASHIK C-1	57.60025 N	156.19329 W	S030S043W12	Sp
	UGASHIK C-1	57.59645 N	156.21629 W	S030S043W14	Sp
322-10-10080-2322-3009	UGASHIK C-1	57.58135 N	156.21368 W	S030S043W23	Sp
	UGASHIK C-1	57.58120 N	156.21023 W	S030S043W23	Sp
324-10-10010 Big Creek	NAKNEK B-5	58.29293 N	157.53352 W	S022S050W06	COp,Kp,Pp,Sp,PCp
	NAKNEK C-4	58.51571 N	157.19253 W	S019S048W22	Kr
324-10-10010-0010	NAKNEK C-4	58.50850 N	157.22700 W	S019S048W21	Kp

WATER BODY NUMBER / NAME	MAP SHEET	LAT.	LONG.	PLSS	SPECIES
324-10-10010-2020	NAKNEK B-5	58.33143 N	157.44521 W	S021S050W27	COp,Kp
	NAKNEK B-4	58.37938 N	157.25222 W	S021S049W02	COr,Kr
324-10-10150	NAKNEK D-4	58.79687 N	157.09928 W	S016S047W15	CHp,COp,Kp,Pp,Sp,ACp,DVp,Wp
Kvichak River	ILIAMNA B-8	59.32995 N	155.88382 W	S010S039W08	CHs,COp,Ks,Ps,Ss,ACp,DVp,Wp
324-10-10150-0010	ILIAMNA C-5	59.65960 N	154.68716 W	S006S032W14	CHp,COp,Kp,Pp,Ssr,ACp,DVp,Wp
Iliamna Lake					
324-10-10150-2010	DILLINGHAM A-3	59.00557 N	156.85594 W	S013S045W31	CHp,COp,Kp,Pp,Sp,ACp,Wp
Alagnak River	ILIAMNA A-7	59.13083 N	155.54869 W	S012S037W17	CHp,COs,Kp,Ss,ACp,Wp
324-10-10150-2010-0030	ILIAMNA A-7	59.17680 N	155.36631 W	S011S036W33	CHp,COp,Kp,Ss,ACp,Wp
Kukaklek Lake					
324-10-10150-2010-3030	DILLINGHAM A-2	59.06343 N	156.59845 W	S013S044W10	COp
	NAKNEK D-2	58.97920 N	156.36913 W	S014S043W12	COr
324-10-10150-2010-3035	DILLINGHAM A-1	59.07535 N	156.30051 W	S013S042W04	COr
	DILLINGHAM A-1	59.07696 N	156.25497 W	S013S042W03	COr
324-10-10150-2010-3056	MT KATMAI D-6	58.99892 N	155.95727 W	S014S040W04	COs
	MT KATMAI D-6	58.96145 N	155.92052 W	S014S040W15	COs
324-10-10150-2010-3070	ILIAMNA A-8	59.02171 N	155.84852 W	S013S039W30	CHs,COp,Ks,Sp,ACp,Wp
Nonvianuk River	MT KATMAI D-3	58.86751 N	154.74118 W	S015S033W23	Ss
324-10-10150-2010-3070-0010	ILIAMNA A-7	59.01568 N	155.45268 W	S013S037W28	CHs,Ssr,ACp,Wp
Nonvianuk Lake					
324-10-10150-2010-3070-0020	MT KATMAI D-3	58.93598 N	154.89791 W	S014S034W26	CHs,Ssr,ACp,Wp
Kulik Lake					
324-10-10150-2010-3070-4035	MT KATMAI D-3	58.93977 N	154.89872 W	S014S034W26	Ss
	MT KATMAI D-3	58.95126 N	154.86450 W	S014S034W24	Ss
324-10-10150-2010-3090	ILIAMNA A-7	59.13751 N	155.47440 W	S012S037W14	COp,Ssp
Nanuktuk Creek	ILIAMNA A-6	59.05101 N	155.16906 W	S013S035W18	COs
324-10-10150-2010-3090-4011	ILIAMNA A-7	59.07264 N	155.28715 W	S013S036W04	COs,Sp
	ILIAMNA A-6	59.07873 N	155.16982 W	S013S035W06	COs
324-10-10150-2010-3090-4011-5005	ILIAMNA A-6	59.08921 N	155.19767 W	S012S035W33	COs
	ILIAMNA A-6	59.09529 N	155.17734 W	S012S035W33	COs
324-10-10150-2010-3090-4011-5005-6003	ILIAMNA A-6	59.09413 N	155.19147 W	S012S035W33	COs
	ILIAMNA A-6	59.09771 N	155.17771 W	S012S035W33	COs
324-10-10150-2010-3115	ILIAMNA A-6	59.18829 N	155.18402 W	S011S035W28	Ss,ACp,Wp
Moraine Creek	ILIAMNA A-5	59.15811 N	154.84052 W	S012S033W09	Ss

WATER BODY NUMBER / NAME	MAP SHEET	LAT.	LONG.	PLSS	SPECIES
324-10-10150-2010-3115-4021	ILIAMNA A-6	59.21071 N	154.95872 W	S011S034W23	Ssr,ACp,Wp
Funnel Creek	ILIAMNA A-5	59.24255 N	154.78094 W	S011S033W11	Ssr
324-10-10150-2010-3115-4037	ILIAMNA A-6	59.19833 N	154.87713 W	S011S033W29	Ss,ACp
	ILIAMNA A-5	59.18556 N	154.73067 W	S011S032W31	Ss
324-10-10150-2010-3115-4037-0020	ILIAMNA A-5	59.20819 N	154.82380 W	S011S033W22	Ss,ACp
Spectacle Lake					
324-10-10150-2010-3115-4037-0030	ILIAMNA A-5	59.18597 N	154.72435 W	S011S032W31	Ss
324-10-10150-2010-3135	ILIAMNA A-6	59.13545 N	155.03897 W	S012S034W17	CHp,COp,Ss,ACp,Wp
	ILIAMNA A-6	59.10955 N	154.98529 W	S012S034W27	CHp,COp,Ss,ACp,Wp
324-10-10150-2010-3135-0010	ILIAMNA A-6	59.07292 N	154.92878 W	S013S034W03	Ss,ACp,Wp
Battle Lake					
324-10-10150-2010-3135-4031	ILIAMNA A-5	59.02931 N	154.78829 W	S013S033W21	Sp,ACp,Wp
	ILIAMNA A-5	59.04514 N	154.72265 W	S013S033W13	Sp,ACp,Wp
324-10-10150-2010-3225	ILIAMNA A-7	59.19222 N	155.49126 W	S011S037W27	COp,Kp
	ILIAMNA A-7	59.21100 N	155.54818 W	S011S037W20	COr,Kr
324-10-10150-2039	DILLINGHAM A-3	59.11538 N	156.83970 W	S012S045W22	CHp
Levelock Creek	DILLINGHAM A-3	59.19229 N	156.90937 W	S011S045W29	CHs
324-10-10150-2045	DILLINGHAM A-3	59.17800 N	156.76523 W	S011S044W31	COp,CHs,Ks,Ss,ACp
Yellow Creek	DILLINGHAM B-3	59.29955 N	156.93066 W	S010S045W19	COp,CHs,Ks,Ss,ACp
324-10-10150-2045-3021	DILLINGHAM B-3	59.29961 N	156.93082 W	S010S045W19	COp,CHs,Ks,Ss,ACp
	DILLINGHAM B-3	59.30434 N	156.94189 W	S010S046W13	COp,CHs,Ks,Ss,ACp
324-10-10150-2053	DILLINGHAM A-2	59.16267 N	156.68891 W	S012S044W04	COp,CHs,Ks,Sp,ACp
	DILLINGHAM C-2	59.50904 N	156.46344 W	S008S042W05	CHs,Ks,ACp
324-10-10150-2053-3011	DILLINGHAM A-2	59.18717 N	156.70395 W	S011S044W33	CHs,Ks,ACp
	DILLINGHAM A-3	59.23573 N	156.75217 W	S011S044W07	CHs,Ks,ACp
324-10-10150-2053-3029	DILLINGHAM A-2	59.23453 N	156.68190 W	S011S044W10	CHs,Ks,Sp,ACp
	DILLINGHAM B-3	59.38342 N	156.76196 W	S009S044W19	CHs,Ks,Sp,ACp
324-10-10150-2053-3041	DILLINGHAM B-2	59.34980 N	156.63120 W	S009S044W35	COp
	DILLINGHAM B-2	59.37357 N	156.64075 W	S009S044W26	COr
324-10-10150-2053-3051	DILLINGHAM B-2	59.41090 N	156.57702 W	S009S043W07	COr
	DILLINGHAM B-2	59.41522 N	156.59459 W	S009S043W07	COr
324-10-10150-2053-3061	DILLINGHAM B-2	59.43267 N	156.55934 W	S009S043W05	COr
	DILLINGHAM B-2	59.43909 N	156.56931 W	S008S043W34	COr

WATER BODY NUMBER / NAME	MAP SHEET	LAT.	LONG.	PLSS	SPECIES
324-10-10150-2067	DILLINGHAM A-2	59.21392 N	156.58989 W	S011S043W19	COp,CHs,Ks
	DILLINGHAM B-2	59.33717 N	156.54819 W	S010S043W05	COr,CHs,Ks
324-10-10150-2067-0100	DILLINGHAM B-2	59.32880 N	156.56290 W	S010S043W08	COr
324-10-10150-2067-3040	DILLINGHAM B-2	59.28631 N	156.60054 W	S010S043W30	COr
	DILLINGHAM B-2	59.28840 N	156.59390 W	S010S043W19	COr
324-10-10150-2069	DILLINGHAM A-2	59.21323 N	156.58803 W	S011S043W19	CHs,Ksr,Spr
	DILLINGHAM B-2	59.26361 N	156.55086 W	S010S043W32	CHs,Ks
324-10-10150-2097	DILLINGHAM A-2	59.24928 N	156.38217 W	S011S042W05	COp,CHs,Ks,ACp
Ben Courtny Creek	DILLINGHAM B-2	59.37915 N	156.39572 W	S009S042W20	COr
324-10-10150-2097-3009	DILLINGHAM B-1	59.26091 N	156.36707 W	S010S042W33	COp
	DILLINGHAM B-2	59.28807 N	156.42310 W	S010S042W30	COr
324-10-10150-2097-3076	DILLINGHAM B-1	59.34907 N	156.32129 W	S009S042W34	COp
	DILLINGHAM B-1	59.42286 N	156.36185 W	S009S042W04	COp
324-10-10150-2097-3076-4402	DILLINGHAM B-1	59.42286 N	156.36185 W	S009S042W04	COp
	DILLINGHAM B-1	59.44094 N	156.35550 W	S008S042W36	COp
324-10-10150-2097-3076-4402-0010	DILLINGHAM B-1	59.43210 N	156.35710 W	S009S042W04	COp
324-10-10150-2097-3076-4402-5010	DILLINGHAM B-1	59.44094 N	156.35550 W	S008S042W36	COr
	DILLINGHAM B-1	59.44256 N	156.35570 W	S008S042W36	COr
324-10-10150-2097-3081	DILLINGHAM B-2	59.37367 N	156.39364 W	S009S042W29	COr
	DILLINGHAM B-2	59.36981 N	156.40414 W	S009S042W29	COr
324-10-10150-2131	DILLINGHAM B-1	59.31734 N	156.06875 W	S010S040W08	CHs,COs,Ks,Ps,Sp,ACp
Kaskanak Creek	ILIAMNA D-8	59.75686 N	155.68296 W	S005S038W12	COp
324-10-10150-2131-3015	DILLINGHAM B-1	59.33851 N	156.13107 W	S010S041W02	Sp
	DILLINGHAM B-1	59.37314 N	156.15605 W	S009S041W27	Sp
324-10-10150-2131-3015-0010	DILLINGHAM B-1	59.37346 N	156.16467 W	S009S041W27	Sp
324-10-10150-2131-3015-4003	DILLINGHAM B-1	59.34410 N	156.14215 W	S010S041W02	Sp
	DILLINGHAM B-1	59.33547 N	156.16080 W	S010S041W03	Sp
324-10-10150-2131-3015-4003-0010	DILLINGHAM B-1	59.33540 N	156.16939 W	S010S041W03	Sp
324-10-10150-2131-3015-4007	DILLINGHAM B-1	59.35016 N	156.13837 W	S009S041W35	Sp
	DILLINGHAM B-1	59.35158 N	156.17812 W	S009S041W34	Sp

WATER BODY NUMBER / NAME	MAP SHEET	LAT.	LONG.	PLSS	SPECIES
324-10-10150-2131-3015-4007-0010	DILLINGHAM B-1	59.35067 N	156.18189 W	S009S041W33	Sp
324-10-10150-2131-3121	DILLINGHAM B-1	59.45646 N	156.07848 W	S008S040W27	CHp,COpr,Ss
	DILLINGHAM C-1	59.55911 N	156.35405 W	S007S042W24	COr
324-10-10150-2131-3121-4102	DILLINGHAM B-1	59.46834 N	156.15259 W	S008S040W19	Ss
	DILLINGHAM B-1	59.49851 N	156.26652 W	S008S041W09	Ss
324-10-10150-2131-3121-4102-0010	DILLINGHAM B-1	59.49019 N	156.19818 W	S008S041W14	Ss
324-10-10150-2131-3121-4102-0020	DILLINGHAM C-1	59.50150 N	156.22984 W	S008S041W10	Ss
324-10-10150-2131-3121-4102-0030	DILLINGHAM C-1	59.50092 N	156.26880 W	S008S041W09	Ss
324-10-10150-2131-3127	DILLINGHAM B-1	59.46109 N	156.07094 W	S008S040W27	COp,Ss
	DILLINGHAM C-1	59.52228 N	156.18002 W	S007S041W36	COp
324-10-10150-2131-3127-4422	DILLINGHAM C-1	59.50521 N	156.15999 W	S008S040W06	COr
	DILLINGHAM C-1	59.51448 N	156.14989 W	S008S040W06	COp
324-10-10150-2131-3127-4422-5011	DILLINGHAM C-1	59.51448 N	156.14989 W	S008S040W06	COp
	DILLINGHAM C-1	59.55850 N	156.21479 W	S007S041W23	COr
324-10-10150-2131-3127-4432	DILLINGHAM C-1	59.52228 N	156.18002 W	S007S041W36	COr
	DILLINGHAM C-1	59.52884 N	156.17885 W	S007S041W36	COr
324-10-10150-2131-3133	ILIAMNA C-8	59.52933 N	155.98147 W	S007S039W31	COr
	DILLINGHAM C-1	59.59670 N	156.01568 W	S007S040W01	COr
324-10-10150-2131-3133-4011	DILLINGHAM C-1	59.53841 N	156.00077 W	S007S040W25	COr
	DILLINGHAM C-1	59.56490 N	156.12250 W	S007S040W17	COr
324-10-10150-2131-3133-4131	DILLINGHAM C-1	59.58342 N	156.00883 W	S007S040W12	COr
	DILLINGHAM C-1	59.58432 N	156.01826 W	S007S040W12	COr
324-10-10150-2131-3134	ILIAMNA C-8	59.53689 N	155.96616 W	S007S039W29	Sr
	ILIAMNA C-8	59.52410 N	155.95693 W	S007S039W32	Sr
324-10-10150-2131-3137	ILIAMNA C-8	59.56751 N	155.94473 W	S007S039W17	COr
	ILIAMNA C-8	59.59460 N	155.98525 W	S007S039W06	COr
324-10-10150-2131-3140	ILIAMNA C-8	59.57953 N	155.91334 W	S007S039W09	COr
	ILIAMNA C-8	59.59906 N	155.87654 W	S007S039W02	COr
324-10-10150-2131-3143	ILIAMNA C-8	59.60396 N	155.92849 W	S007S039W04	COr
	ILIAMNA C-8	59.62906 N	155.95758 W	S006S039W29	COr

WATER BODY NUMBER / NAME	MAP SHEET	LAT.	LONG.	PLSS	SPECIES
324-10-10150-2131-3147	ILIAMNA C-8	59.61823 N	155.90025 W	S006S039W34	COr,Kr
	ILIAMNA C-8	59.64947 N	155.91703 W	S006S039W21	COr
324-10-10150-2131-3147-4020	ILIAMNA C-8	59.64947 N	155.91703 W	S006S039W21	COr
	ILIAMNA C-8	59.65490 N	155.91534 W	S006S039W16	COr
324-10-10150-2131-3161	ILIAMNA C-8	59.72377 N	155.70202 W	S005S038W23	COp
	ILIAMNA C-8	59.73226 N	155.72482 W	S005S038W22	COr
324-10-10150-2131-3163	ILIAMNA C-8	59.72755 N	155.69849 W	S005S038W23	COp
	ILIAMNA C-8	59.74046 N	155.73662 W	S005S038W15	COr
324-10-10150-2131-3165	ILIAMNA C-8	59.73069 N	155.69562 W	S005S038W23	COp
	ILIAMNA C-8	59.74307 N	155.72500 W	S005S038W15	COr
324-10-10150-2131-3302	ILIAMNA D-8	59.75686 N	155.68296 W	S005S038W12	COr
	ILIAMNA D-8	59.77066 N	155.65883 W	S005S038W01	COr
324-10-10150-2131-3302-0010	ILIAMNA D-8	59.76901 N	155.66118 W	S005S038W01	COr
324-10-10150-2132	DILLINGHAM B-1	59.29452 N	156.05627 W	S010S040W20	CHp,COp,Kp,Ss,ACp,Wp
Ole Creek	ILIAMNA A-8	59.17248 N	155.72492 W	S012S038W05	CHp,COp,Kp,Ss,ACp,Wp
324-10-10150-2132-0010	ILIAMNA A-8	59.17484 N	155.70299 W	S011S038W33	Sr,Wp
Reindeer Lake					
324-10-10150-2132-3223	ILIAMNA B-8	59.25620 N	155.96341 W	S011S040W02	COr,Kr
	ILIAMNA A-8	59.22334 N	155.71100 W	S011S038W17	COr
324-10-10150-2132-3223-4100	ILIAMNA A-8	59.22272 N	155.72839 W	S011S038W17	COp
	ILIAMNA A-8	59.20975 N	155.72538 W	S011S038W20	COr
324-10-10150-2136	DILLINGHAM B-1	59.29660 N	156.00001 W	S010S040W22	CHs,COp,Kp,Ss,ACp
Pecks Creek	ILIAMNA B-7	59.30718 N	155.39604 W	S010S036W18	Kr
324-10-10150-2136-3032	ILIAMNA B-7	59.29250 N	155.60375 W	S010S038W24	COs,Ks,Ss,ACp
	ILIAMNA A-7	59.23932 N	155.59345 W	S011S038W12	COs,Ks,Ss,ACp
324-10-10150-2136-3050	ILIAMNA B-7	59.29606 N	155.52251 W	S010S037W21	COpr,Sr
	ILIAMNA B-7	59.25244 N	155.48078 W	S011S037W03	COr
324-10-10150-2136-3050-4010	ILIAMNA B-7	59.28863 N	155.51937 W	S010S037W21	COpr
	ILIAMNA B-7	59.27901 N	155.49015 W	S010S037W27	COr
324-10-10150-2142	ILIAMNA C-8	59.54046 N	155.82420 W	S007S038W30	Ss
	ILIAMNA C-8	59.54070 N	155.82452 W	S007S038W30	Ss
324-10-10150-2145	ILIAMNA C-8	59.57770 N	155.75793 W	S007S038W09	Ss,ACp
	ILIAMNA C-8	59.58776 N	155.80972 W	S007S038W07	Ss,ACp

WATER BODY NUMBER / NAME	MAP SHEET	LAT.	LONG.	PLSS	SPECIES
324-10-10150-2145-0010	ILIAMNA C-8	59.58568 N	155.80995 W	S007S038W07	Ss,ACp
324-10-10150-2149	ILIAMNA C-8	59.58898 N	155.74337 W	S007S038W09	COr,Ss,ACp
	ILIAMNA C-8	59.61410 N	155.80102 W	S006S038W31	Ss,ACp
324-10-10150-2149-3001	ILIAMNA C-8	59.58946 N	155.74451 W	S007S038W09	Ss
	ILIAMNA C-8	59.58816 N	155.74672 W	S007S038W09	Ss
324-10-10150-2155	ILIAMNA C-8	59.61385 N	155.69418 W	S006S038W35	COp,Ss,ACp
	ILIAMNA C-8	59.64303 N	155.71577 W	S006S038W22	Ss,ACp
324-10-10150-2155-3010	ILIAMNA C-8	59.63689 N	155.69428 W	S006S038W23	COp
	ILIAMNA C-8	59.64853 N	155.68693 W	S006S038W23	COr
324-10-10150-2155-3010-4013	ILIAMNA C-8	59.64446 N	155.69125 W	S006S038W23	COp
	ILIAMNA C-8	59.64683 N	155.72804 W	S006S038W22	COr
324-10-10150-2155-3010-4013-0010	ILIAMNA C-8	59.64526 N	155.70487 W	S006S038W23	COp
324-10-10150-2155-3010-4013-0020	ILIAMNA C-8	59.64561 N	155.71912 W	S006S038W22	COp
324-10-10150-2156	ILIAMNA B-7	59.37081 N	155.37785 W	S009S036W29	COp,Ks,Ss,ACp
Belinda Creek	ILIAMNA B-6	59.30452 N	155.22017 W	S010S035W17	Ss
324-10-10150-2156-3005	ILIAMNA B-7	59.33421 N	155.31745 W	S010S036W03	COp,Ks,Ss,ACp
	ILIAMNA A-6	59.24531 N	155.05263 W	S011S034W05	COr
324-10-10150-2156-3005-4007	ILIAMNA B-6	59.34356 N	155.23918 W	S010S035W06	Ss
	ILIAMNA B-6	59.36384 N	155.20134 W	S009S035W29	Ss
324-10-10150-2156-3005-4057	ILIAMNA B-6	59.27564 N	155.05749 W	S010S034W29	COr
	ILIAMNA B-6	59.27549 N	155.05321 W	S010S034W29	COr
324-10-10150-2156-3009	ILIAMNA B-7	59.32453 N	155.27805 W	S010S036W12	Ss
	ILIAMNA B-7	59.32495 N	155.27373 W	S010S036W12	Ss
324-10-10150-2156-3011	ILIAMNA B-6	59.31290 N	155.24216 W	S010S035W18	Ss
	ILIAMNA B-6	59.30887 N	155.20984 W	S010S035W17	Ss
324-10-10150-2159	ILIAMNA C-8	59.62422 N	155.64877 W	S006S037W30	COp,Ss,ACp
	ILIAMNA C-8	59.69919 N	155.68437 W	S005S038W35	Ss,ACp
324-10-10150-2159-3201	ILIAMNA C-8	59.65322 N	155.66407 W	S006S038W13	COp
	ILIAMNA C-8	59.65949 N	155.69189 W	S006S038W14	COr
324-10-10150-2162	ILIAMNA B-7	59.37925 N	155.32027 W	S009S036W22	ACp
	ILIAMNA B-6	59.37125 N	155.22698 W	S009S035W29	ACp

WATER BODY NUMBER / NAME	MAP SHEET	LAT.	LONG.	PLSS	SPECIES
324-10-10150-2163	ILIAMNA C-8	59.62557 N	155.63034 W	S006S037W30	COp,Kp,Ss
	ILIAMNA C-7	59.65677 N	155.61972 W	S006S037W17	COp,Kp,Ss
324-10-10150-2163-0010	ILIAMNA C-7	59.65427 N	155.61850 W	S006S037W17	COp,Kp,Ss
324-10-10150-2163-0020	ILIAMNA C-7	59.66041 N	155.61525 W	S006S037W17	Ss
324-10-10150-2163-3101	ILIAMNA C-7	59.65467 N	155.62182 W	S006S037W17	COr,Kr
	ILIAMNA C-7	59.65585 N	155.62209 W	S006S037W17	COr,Kr
324-10-10150-2167	ILIAMNA C-7	59.62347 N	155.56304 W	S006S037W27	COs,Kp,Ss,ACp
Lower Talarik Creek	ILIAMNA C-7	59.71640 N	155.36310 W	S005S036W26	COp
324-10-10150-2167-0010	ILIAMNA C-7	59.62431 N	155.53024 W	S006S037W26	COs,Ss,ACp
324-10-10150-2167-0020	ILIAMNA C-7	59.68014 N	155.48079 W	S006S036W06	COp,Kp,Ss,ACp
324-10-10150-2167-0030	ILIAMNA C-7	59.68319 N	155.42885 W	S006S036W05	COp,Ss,ACp
324-10-10150-2167-0040	ILIAMNA C-7	59.70651 N	155.34860 W	S005S036W35	COp
324-10-10150-2167-3003	ILIAMNA C-7	59.63174 N	155.53347 W	S006S037W26	COp,Kp,Ss,ACp
	ILIAMNA C-7	59.67989 N	155.54141 W	S006S037W02	Ss,ACp
324-10-10150-2167-3003-0010	ILIAMNA C-7	59.66292 N	155.55913 W	S006S037W15	COp,Kp,Ss,ACp
324-10-10150-2167-3003-0020	ILIAMNA C-7	59.67459 N	155.56941 W	S006S037W10	COp,Kp,Ss,ACp
324-10-10150-2167-3003-4003	ILIAMNA C-7	59.67685 N	155.56702 W	S006S037W10	COpr,Kr,Ss
	ILIAMNA C-7	59.69524 N	155.56305 W	S005S037W34	COpr,Ss
324-10-10150-2167-3003-4003-5003	ILIAMNA C-7	59.68726 N	155.57674 W	S006S037W04	Ss
	ILIAMNA C-7	59.69614 N	155.57146 W	S005S037W33	Ss
324-10-10150-2167-3004	ILIAMNA C-7	59.63661 N	155.50898 W	S006S037W24	COp,Ss
	ILIAMNA C-7	59.64796 N	155.44064 W	S006S036W20	COr
324-10-10150-2167-3004-0010	ILIAMNA C-7	59.64471 N	155.44382 W	S006S036W20	COr
324-10-10150-2167-3005	ILIAMNA C-7	59.64393 N	155.50348 W	S006S037W24	Ss
	ILIAMNA C-7	59.65083 N	155.50735 W	S006S037W13	Ss

WATER BODY NUMBER / NAME	MAP SHEET	LAT.	LONG.	PLSS	SPECIES
324-10-10150-2167-3006	ILIAMNA C-7	59.65522 N	155.47970 W	S006S036W18	Ss
	ILIAMNA C-7	59.65804 N	155.47209 W	S006S036W18	Ss
324-10-10150-2167-3009	ILIAMNA C-7	59.68377 N	155.47871 W	S006S036W06	COr,Kp,Ssr,ACp
	ILIAMNA C-7	59.70283 N	155.47482 W	S005S036W31	Ss,ACp
324-10-10150-2167-3009-0010	ILIAMNA C-7	59.69125 N	155.48441 W	S006S036W06	COp,Kp,Ss,ACp
324-10-10150-2167-3009-0020	ILIAMNA C-7	59.69708 N	155.47801 W	S005S036W31	COp,Kp,Ss,ACp
324-10-10150-2167-3009-4021	ILIAMNA C-7	59.69840 N	155.47960 W	S005S036W31	COp,Kp
	ILIAMNA C-7	59.70223 N	155.49104 W	S005S037W36	COp,Kp
324-10-10150-2167-3009-4021-5011	ILIAMNA C-7	59.70224 N	155.49104 W	S005S037W36	COr,Kr
	ILIAMNA C-7	59.70199 N	155.49438 W	S005S037W36	COr,Kr
324-10-10150-2167-3012	ILIAMNA C-7	59.68113 N	155.41492 W	S006S036W04	Ss
	ILIAMNA C-7	59.68295 N	155.40368 W	S006S036W04	Ss
324-10-10150-2167-3021	ILIAMNA C-7	59.71640 N	155.36310 W	S005S036W26	COr
	ILIAMNA C-7	59.72004 N	155.36549 W	S005S036W26	COr
324-10-10150-2175	ILIAMNA C-7	59.62957 N	155.37629 W	S006S036W27	Ss,ACp,Wp
	ILIAMNA C-7	59.67792 N	155.29501 W	S006S035W07	Wp
324-10-10150-2182	ILIAMNA B-6	59.40620 N	155.01341 W	S009S034W09	COp,Kp,Ss,ACp
Dennis Creek	ILIAMNA B-6	59.36409 N	155.05900 W	S009S034W30	Ss,ACp
324-10-10150-2182-0010	ILIAMNA B-6	59.36125 N	155.06605 W	S009S034W30	Ss,ACp
324-10-10150-2182-3015	ILIAMNA B-6	59.36556 N	155.05320 W	S009S034W29	COp,Kp,Ss
	ILIAMNA B-6	59.28944 N	155.00535 W	S010S034W21	COr
324-10-10150-2182-3015-4005	ILIAMNA B-6	59.35626 N	155.03872 W	S009S034W32	COp,Kp,Ss
	ILIAMNA B-6	59.34910 N	155.00841 W	S009S034W33	COr,Krs,Ss
324-10-10150-2183	ILIAMNA C-6	59.64442 N	155.19277 W	S006S035W23	CHs,COsr,Ks,Pp,Ssr,ACp
Upper Talarik Creek	ILIAMNA D-7	59.92723 N	155.28018 W	S003S035W10	COr
324-10-10150-2183-3003	ILIAMNA C-6	59.65788 N	155.21078 W	S006S035W15	COp
	ILIAMNA C-7	59.66965 N	155.25444 W	S006S035W09	COr
324-10-10150-2183-3010	ILIAMNA C-6	59.68534 N	155.22285 W	S006S035W03	CHp,COs,Kp,Pp,Ss
	ILIAMNA D-6	59.81988 N	155.05091 W	S004S034W24	COs
324-10-10150-2183-3015	ILIAMNA C-7	59.72456 N	155.30057 W	S005S035W19	COp
	ILIAMNA C-7	59.73834 N	155.31825 W	S005S036W13	COr

WATER BODY NUMBER / NAME	MAP SHEET	LAT.	LONG.	PLSS	SPECIES
324-10-10150-2183-3025	ILIAMNA D-7	59.78893 N	155.25316 W	S004S035W35	COr,Kr,Ss
	ILIAMNA D-7	59.79402 N	155.26539 W	S004S035W27	Ss
324-10-10150-2183-3028	ILIAMNA D-6	59.78921 N	155.23165 W	S004S035W36	COp
	ILIAMNA D-6	59.78455 N	155.21565 W	S004S035W36	COr
324-10-10150-2183-3050	ILIAMNA D-6	59.87227 N	155.16564 W	S003S034W32	COr
	ILIAMNA D-6	59.87194 N	155.16326 W	S003S034W32	COr
324-10-10150-2183-3054	ILIAMNA D-6	59.88110 N	155.16584 W	S003S034W29	COr,Kp,Ss
	ILIAMNA D-6	59.95921 N	155.07329 W	S002S034W35	COsr
324-10-10150-2183-3054-4010	ILIAMNA D-6	59.88776 N	155.14502 W	S003S034W28	COsr,Kr,Ss
	ILIAMNA D-6	59.88415 N	155.09849 W	S003S034W27	COsr
324-10-10150-2183-3054-4010-0010	ILIAMNA D-6	59.88763 N	155.11421 W	S003S034W27	COsr,Ss
324-10-10150-2183-3054-4010-0020	ILIAMNA D-6	59.88592 N	155.09816 W	S003S034W27	COsr,Ss
324-10-10150-2183-3054-4030	ILIAMNA D-6	59.91557 N	155.08760 W	S003S034W14	COr
	ILIAMNA D-6	59.91662 N	155.08635 W	S003S034W14	COr
324-10-10150-2183-3056	ILIAMNA D-6	59.89061 N	155.17355 W	S003S034W29	COr
	ILIAMNA D-6	59.90876 N	155.13776 W	S003S034W21	COr
324-10-10150-2183-3057	ILIAMNA D-6	59.88364 N	155.16757 W	S003S034W29	COr
	ILIAMNA D-6	59.88273 N	155.17821 W	S003S034W30	COr
324-10-10150-2183-3058	ILIAMNA D-6	59.90491 N	155.19287 W	S003S034W19	COr,Kr,Sr
	ILIAMNA D-6	59.91843 N	155.16825 W	S003S034W17	COr
324-10-10150-2183-3058-4004	ILIAMNA D-6	59.90769 N	155.19029 W	S003S034W19	COr
	ILIAMNA D-6	59.91141 N	155.16715 W	S003S034W17	COr
324-10-10150-2183-3060	ILIAMNA D-6	59.90808 N	155.19835 W	S003S034W19	COsr,Kr,Ss
	ILIAMNA D-6	59.92530 N	155.20118 W	S003S034W07	COr
324-10-10150-2183-3297	ILIAMNA D-6	59.90895 N	155.22741 W	S003S035W24	COsr,Ks,Ss
	ILIAMNA D-7	59.89873 N	155.25000 W	S003S035W23	COs
324-10-10150-2183-3297-4003	ILIAMNA D-6	59.90640 N	155.22898 W	S003S035W24	COr
	ILIAMNA D-6	59.90359 N	155.22594 W	S003S035W24	COr
324-10-10150-2183-3298	ILIAMNA D-6	59.90899 N	155.22986 W	S003S035W24	COr
	ILIAMNA D-6	59.91008 N	155.23205 W	S003S035W13	COr
324-10-10150-2183-3300	ILIAMNA D-6	59.90963 N	155.23412 W	S003S035W14	COp
	ILIAMNA D-6	59.91444 N	155.23199 W	S003S035W13	COp

WATER BODY NUMBER / NAME	MAP SHEET	LAT.	LONG.	PLSS	SPECIES
324-10-10150-2183-3302	ILIAMNA D-6	59.90950 N	155.23432 W	S003S035W23	COr
	ILIAMNA D-6	59.91091 N	155.23759 W	S003S035W14	COr
324-10-10150-2183-3307	ILIAMNA D-7	59.91067 N	155.26121 W	S003S035W14	COr,Kr
	ILIAMNA D-7	59.90661 N	155.27706 W	S003S035W22	COr,Kr
324-10-10150-2183-3307-0010	ILIAMNA D-7	59.90698 N	155.27400 W	S003S035W22	Kr
324-10-10150-2183-3308	ILIAMNA D-7	59.91395 N	155.26370 W	S003S035W15	COr
	ILIAMNA D-7	59.91441 N	155.26405 W	S003S035W15	COr
324-10-10150-2183-3310	ILIAMNA D-7	59.92154 N	155.27704 W	S003S035W15	COr
	ILIAMNA D-7	59.93077 N	155.25869 W	S003S035W11	COr
324-10-10150-2183-3311	ILIAMNA D-7	59.92168 N	155.27719 W	S003S035W15	COr
	ILIAMNA D-7	59.92174 N	155.27819 W	S003S035W15	COr
324-10-10150-2183-3315	ILIAMNA D-7	59.92723 N	155.28018 W	S003S035W10	COr
	ILIAMNA D-7	59.93008 N	155.28515 W	S003S035W10	COr
324-10-10150-2186	ILIAMNA B-6	59.41668 N	154.95860 W	S009S034W11	Ss,ACp
	ILIAMNA B-6	59.37414 N	154.92176 W	S009S034W25	Ss,ACp
324-10-10150-2187	ILIAMNA C-6	59.66401 N	155.12542 W	S006S034W07	Ss,ACp
	ILIAMNA C-6	59.69980 N	155.17935 W	S005S035W35	Ss,ACp
324-10-10150-2187-0010	ILIAMNA C-6	59.70153 N	155.17385 W	S005S035W35	ACp
324-10-10150-2191	ILIAMNA C-6	59.66504 N	155.12072 W	S006S034W07	Ss,ACp
	ILIAMNA C-6	59.74730 N	155.11418 W	S005S034W17	Ss,ACp
324-10-10150-2191-3009	ILIAMNA C-6	59.70553 N	155.10174 W	S005S034W32	Ss
	ILIAMNA C-6	59.70031 N	155.11110 W	S005S034W32	Ss
324-10-10150-2191-3009-0010	ILIAMNA C-6	59.70090 N	155.10535 W	S005S034W32	Ss
324-10-10150-2195	ILIAMNA C-6	59.65996 N	155.07894 W	S006S034W16	Ss,ACp
Pete Andrews Creek	ILIAMNA D-6	59.78401 N	155.02843 W	S004S033W31	Ss,ACp
324-10-10150-2196	ILIAMNA B-5	59.43501 N	154.84958 W	S008S033W35	COp,CHs,Ss,ACp,Wp
	ILIAMNA B-5	59.30651 N	154.57649 W	S010S031W18	Sp
324-10-10150-2196-0010	ILIAMNA B-5	59.35293 N	154.68964 W	S009S032W33	Spr,ACp,Wp
Gibraltar Lake					
324-10-10150-2196-3008	ILIAMNA B-5	59.38886 N	154.80012 W	S009S033W23	COr,Ss
	ILIAMNA B-5	59.35375 N	154.82381 W	S009S033W34	Ss

WATER BODY NUMBER / NAME	MAP SHEET	LAT.	LONG.	PLSS	SPECIES
324-10-10150-2196-3008-4004	ILIAMNA B-5	59.38615 N	154.80987 W	S009S033W22	Ss,COp
	ILIAMNA B-5	59.29872 N	154.84500 W	S010S033W21	Ss
324-10-10150-2196-3012	ILIAMNA B-5	59.38261 N	154.78875 W	S009S033W23	Ss
	ILIAMNA B-5	59.37559 N	154.79313 W	S009S033W23	Ss
324-10-10150-2196-3016	ILIAMNA B-5	59.37821 N	154.77094 W	S009S033W24	Ss
	ILIAMNA B-5	59.33119 N	154.73568 W	S010S032W07	Ss
324-10-10150-2196-3026	ILIAMNA B-5	59.33575 N	154.64888 W	S010S032W03	Ss
	ILIAMNA B-5	59.32998 N	154.65960 W	S010S032W10	Ss
324-10-10150-2196-3033	ILIAMNA B-5	59.33402 N	154.60591 W	S010S032W01	Ss,ACp
Dream Creek	ILIAMNA B-5	59.31542 N	154.52295 W	S010S031W16	Ss,ACp
324-10-10150-2196-3033-0010	ILIAMNA B-5	59.31209 N	154.51991 W	S010S031W16	Ss,ACp
324-10-10150-2196-3111	ILIAMNA B-5	59.30651 N	154.57649 W	S010S031W18	Sp
	ILIAMNA B-5	59.30544 N	154.57322 W	S010S031W18	Sp
324-10-10150-2196-3111-4007	ILIAMNA B-5	59.30544 N	154.57322 W	S010S031W18	Ss
	ILIAMNA B-5	59.30673 N	154.56910 W	S010S031W18	Ss
324-10-10150-2206	ILIAMNA B-5	59.42924 N	154.62773 W	S009S032W02	Ss,ACp
	ILIAMNA B-5	59.40630 N	154.68309 W	S009S032W09	Ss,ACp
324-10-10150-2206-0010	ILIAMNA B-5	59.42543 N	154.63270 W	S009S032W02	Ss,ACp
324-10-10150-2206-0020	ILIAMNA B-5	59.41820 N	154.66215 W	S009S032W10	Ss,ACp
324-10-10150-2206-0030	ILIAMNA B-5	59.40431 N	154.68605 W	S009S032W09	Ss,ACp
324-10-10150-2207	ILIAMNA C-6	59.71264 N	154.88999 W	S005S033W28	COp,Ks,Ss,ACp
Newhalen River	ILIAMNA D-5	59.94664 N	154.86380 W	S003S033W01	COp,Kp,Ssr,ACp
324-10-10150-2207-0010	ILIAMNA D-5	59.89349 N	154.86580 W	S003S033W25	COp,Kp,Ss,ACp
324-10-10150-2207-0020	ILIAMNA D-5	59.98071 N	154.80969 W	S002S032W29	COp,Kp,Spr,ACp
Sixmile Lake					
324-10-10150-2207-0030	LAKE CLARK A-5	60.07794 N	154.64887 W	S001S031W20	Kp,Ss,ACp
Clark, Lake					
324-10-10150-2207-0040	LAKE CLARK B-2	60.41380 N	153.67751 W	S004N025W30	Kp,Sp,ACp
Little Lake Clark					

WATER BODY NUMBER / NAME	MAP SHEET	LAT.	LONG.	PLSS	SPECIES
324-10-10150-2207-3016	ILIAMNA D-6	59.82436 N	154.89165 W	S004S033W14	COr,Ss
Bear Creek	ILIAMNA D-5	59.82957 N	154.83207 W	S004S032W18	COr
324-10-10150-2207-3018	ILIAMNA D-6	59.83208 N	154.89042 W	S004S033W14	COr
*Lover's Creek	ILIAMNA D-6	59.83229 N	154.88240 W	S004S033W13	COr
324-10-10150-2207-3022	ILIAMNA D-5	59.86701 N	154.85823 W	S003S032W31	COp,Sp,ACp
	ILIAMNA D-5	59.88268 N	154.74509 W	S003S032W26	Ss,ACp
324-10-10150-2207-3022-0010	ILIAMNA D-5	59.88321 N	154.78301 W	S003S032W28	Ss,ACp
Alexcy Lake					
324-10-10150-2207-3022-4002	ILIAMNA D-5	59.86705 N	154.85435 W	S003S032W31	COr
	ILIAMNA D-5	59.86397 N	154.85330 W	S004S032W06	COr
324-10-10150-2207-3026	ILIAMNA D-5	59.88840 N	154.85613 W	S003S032W30	COr
Bible Camp Creek	ILIAMNA D-5	59.88681 N	154.84800 W	S003S032W30	COr
324-10-10150-2207-3027	ILIAMNA D-6	59.90252 N	154.89009 W	S003S033W23	COr,Sp
	ILIAMNA D-6	59.88949 N	155.03562 W	S003S034W25	COr
324-10-10150-2207-3027-4011	ILIAMNA D-6	59.90746 N	154.91697 W	S003S033W23	COp
	ILIAMNA D-6	59.89373 N	154.97690 W	S003S033W29	COr
324-10-10150-2207-3027-4011-5005	ILIAMNA D-6	59.89978 N	154.94004 W	S003S033W22	COr
	ILIAMNA D-6	59.89510 N	154.95360 W	S003S033W28	COr
324-10-10150-2207-3031	ILIAMNA D-6	59.92187 N	154.88335 W	S003S033W13	COp
	ILIAMNA D-6	59.94816 N	154.91031 W	S003S033W02	COr
324-10-10150-2207-3031-4001	ILIAMNA D-6	59.92260 N	154.89258 W	S003S033W14	COp
	ILIAMNA D-6	59.91761 N	154.94015 W	S003S033W15	COr
324-10-10150-2207-3044	ILIAMNA D-5	59.95262 N	154.85223 W	S003S032W06	Ssr,ACp
	ILIAMNA D-5	59.92197 N	154.80790 W	S003S032W17	Ss,ACp
324-10-10150-2207-3048	ILIAMNA D-5	59.95927 N	154.83863 W	S002S032W31	COp,Kp,Ss,ACp
Tazimina River	ILIAMNA D-5	59.89531 N	154.70242 W	S003S032W24	Sp
324-10-10150-2207-3060	ILIAMNA D-5	59.97445 N	154.78004 W	S002S032W28	COp,Ss
	ILIAMNA D-5	59.98336 N	154.70919 W	S002S032W24	Ss
324-10-10150-2207-3060-0010	ILIAMNA D-5	59.95766 N	154.73469 W	S002S032W35	COp,Ss
Pickerel Lakes					
324-10-10150-2207-3060-0020	ILIAMNA D-5	59.99236 N	154.69908 W	S002S032W24	Ss
Pickerel Lake					
324-10-10150-2207-3060-4020	ILIAMNA D-5	59.95093 N	154.72922 W	S003S032W02	COr
	ILIAMNA D-5	59.95304 N	154.72387 W	S002S032W35	COr

WATER BODY NUMBER / NAME	MAP SHEET	LAT.	LONG.	PLSS	SPECIES
324-10-10150-2207-3075	LAKE CLARK A-5	60.06454 N	154.77430 W	S001S032W27	Sp
	LAKE CLARK A-5	60.07705 N	154.82494 W	S001S032W20	Ss
324-10-10150-2207-3076	LAKE CLARK A-5	60.02693 N	154.66940 W	S002S031W06	Sp
	LAKE CLARK A-5	60.02707 N	154.66557 W	S002S031W06	Sp
324-10-10150-2207-3076-0010	LAKE CLARK A-5	60.02294 N	154.66498 W	S002S031W07	Ss
Pickeral Lakes					
324-10-10150-2207-3096	LAKE CLARK A-5	60.10170 N	154.54499 W	S001S031W12	Ss
	LAKE CLARK A-5	60.10525 N	154.53731 W	S001S031W12	Ss
324-10-10150-2207-3110	LAKE CLARK A-5	60.12275 N	154.50125 W	S001S030W06	Sp
	LAKE CLARK A-4	60.11989 N	154.49747 W	S001S030W06	Sp
324-10-10150-2207-3120	LAKE CLARK A-4	60.12845 N	154.48571 W	S001N030W33	Sp
	LAKE CLARK A-4	60.12573 N	154.46854 W	S001S030W05	Sp
324-10-10150-2207-3130	LAKE CLARK A-4	60.13981 N	154.46405 W	S001N030W34	Sp
	LAKE CLARK A-4	60.13577 N	154.44439 W	S001N030W35	Sp
324-10-10150-2207-3140	LAKE CLARK A-4	60.15842 N	154.41750 W	S001N030W24	Sp
	LAKE CLARK A-4	60.15512 N	154.41046 W	S001N030W25	Sp
324-10-10150-2207-3160	LAKE CLARK A-4	60.19773 N	154.34411 W	S001N029W08	Ss
Tanalian River	LAKE CLARK A-4	60.18287 N	154.27664 W	S001N029W14	Ss
324-10-10150-2207-3173	LAKE CLARK A-5	60.18150 N	154.56611 W	S001N030W18	Kp,Sp,ACp
Chulitna River	LAKE CLARK A-6	60.17821 N	154.90493 W	S001N032W18	Kp,Sp,ACp
324-10-10150-2207-3173-4027	LAKE CLARK A-5	60.19840 N	154.72440 W	S001N031W07	Sp,ACp
	LAKE CLARK A-5	60.19400 N	154.73675 W	S001N031W07	Sp,ACp
324-10-10150-2207-3173-4050	LAKE CLARK A-6	60.17821 N	154.90493 W	S001N032W18	Kp
Koksetna River	LAKE CLARK A-6	60.20136 N	154.87546 W	S001N032W05	Kr
324-10-10150-2207-3180	LAKE CLARK A-4	60.23118 N	154.23410 W	S002N029W25	Ss
Tommy Creek	LAKE CLARK A-4	60.23208 N	154.19993 W	S002N028W30	Ss
324-10-10150-2207-3203	LAKE CLARK B-4	60.28011 N	154.26264 W	S002N029W11	Ss
Kijik River	LAKE CLARK B-4	60.37580 N	154.25274 W	S003N029W02	Ss
324-10-10150-2207-3203-4011	LAKE CLARK B-4	60.30449 N	154.26273 W	S003N029W35	Ss
*Little Kijik River	LAKE CLARK B-4	60.27500 N	154.41086 W	S002N030W12	Ss
324-10-10150-2207-3203-4011-0010	LAKE CLARK B-4	60.30517 N	154.31638 W	S003N029W33	Ss
Kijik Lake					
324-10-10150-2207-3203-4011-5012	LAKE CLARK B-4	60.28959 N	154.35485 W	S002N029W05	Ss
	LAKE CLARK B-4	60.28763 N	154.36014 W	S002N029W05	Ss

WATER BODY NUMBER / NAME	MAP SHEET	LAT.	LONG.	PLSS	SPECIES
324-10-10150-2207-3211	LAKE CLARK B-4	60.28514 N	154.22598 W	S002N029W12	Ss
	LAKE CLARK B-4	60.28972 N	154.25012 W	S002N029W01	Ss
324-10-10150-2207-3214	LAKE CLARK B-3	60.30898 N	154.00093 W	S003N027W32	Ss
Currant Creek	LAKE CLARK B-3	60.25969 N	153.87055 W	S002N026W18	Ss
324-10-10150-2207-3214-4250	LAKE CLARK B-3	60.25969 N	153.87055 W	S002N026W18	Sp
South Currant Creek	LAKE CLARK A-2	60.22434 N	153.71427 W	S002N026W36	Ss
324-10-10150-2207-3215	LAKE CLARK B-4	60.28735 N	154.22798 W	S002N029W01	Ss
	LAKE CLARK B-4	60.29309 N	154.24751 W	S002N029W01	Ss
324-10-10150-2207-3219	LAKE CLARK B-4	60.28771 N	154.22722 W	S002N029W01	Ss
	LAKE CLARK B-4	60.29392 N	154.24712 W	S002N029W01	Ss
324-10-10150-2207-3223	LAKE CLARK B-4	60.29003 N	154.21996 W	S002N028W06	Ss
	LAKE CLARK B-4	60.29212 N	154.23081 W	S002N029W01	Ss
324-10-10150-2207-3227	LAKE CLARK B-4	60.29043 N	154.21768 W	S002N028W06	Ss
	LAKE CLARK B-4	60.29374 N	154.24288 W	S002N029W01	Ss
324-10-10150-2207-3243	LAKE CLARK B-4	60.31156 N	154.17421 W	S003N028W32	Ss
	LAKE CLARK B-4	60.30801 N	154.23117 W	S003N029W36	Ss
324-10-10150-2207-3243-4006	LAKE CLARK B-4	60.31296 N	154.17896 W	S003N028W32	Ss
	LAKE CLARK B-4	60.31549 N	154.22043 W	S003N028W30	Ss
324-10-10150-2207-3301	LAKE CLARK B-3	60.39203 N	153.81401 W	S004N026W33	Ss,ACp
Tlikakila River	KENAI D-8	60.76776 N	152.83772 W	S008N020W20	Ss,ACp
324-10-10150-2207-3351	LAKE CLARK B-2	60.44187 N	153.61337 W	S004N025W15	Ss
Chokotonk River	LAKE CLARK B-2	60.46944 N	153.53761 W	S004N025W01	Ss
324-10-10150-2211	ILIAMNA D-5	59.75040 N	154.83175 W	S005S033W13	COs,Ss
Roadhouse Creek	ILIAMNA D-5	59.79840 N	154.82232 W	S004S032W29	Ss
324-10-10150-2211-3007	ILIAMNA D-5	59.79414 N	154.82953 W	S004S032W29	Sp
	ILIAMNA D-5	59.79925 N	154.84071 W	S004S032W30	Sp
324-10-10150-2216	ILIAMNA B-5	59.41082 N	154.58776 W	S009S032W12	COp,Ss,ACp
	ILIAMNA B-5	59.36938 N	154.53388 W	S009S031W29	Ss,ACp
324-10-10150-2216-0010	ILIAMNA B-5	59.39704 N	154.57392 W	S009S031W18	COp,Ss,ACp
324-10-10150-2216-0020	ILIAMNA B-5	59.39238 N	154.53992 W	S009S031W17	COp,Ss,ACp
324-10-10150-2221	ILIAMNA D-5	59.77392 N	154.77867 W	S005S032W06	Ss
	ILIAMNA D-5	59.78104 N	154.81201 W	S004S032W32	Ss

WATER BODY NUMBER / NAME	MAP SHEET	LAT.	LONG.	PLSS	SPECIES
324-10-10150-2226	ILIAMNA B-4	59.41848 N	154.49687 W	S009S031W03	Ss
	ILIAMNA B-4	59.38477 N	154.47452 W	S009S031W22	Ss
324-10-10150-2226-0010	ILIAMNA B-4	59.38071 N	154.47603 W	S009S031W22	Ss
324-10-10150-2230	ILIAMNA B-4	59.42097 N	154.48734 W	S009S031W03	Ss
	ILIAMNA B-4	59.40487 N	154.45965 W	S009S031W11	Ss
324-10-10150-2235	ILIAMNA D-5	59.77242 N	154.67658 W	S005S032W02	Ss,ACp
	ILIAMNA D-5	59.81557 N	154.71011 W	S004S032W24	Ss,ACp
324-10-10150-2235-3007	ILIAMNA D-5	59.78942 N	154.70903 W	S004S032W36	Ss
	ILIAMNA D-5	59.79455 N	154.68615 W	S004S031W30	Ss
324-10-10150-2235-3007-0010	ILIAMNA D-5	59.79599 N	154.67855 W	S004S031W30	Ss
324-10-10150-2239	ILIAMNA D-5	59.76960 N	154.64219 W	S005S032W01	COr,Ss,ACp
Eagle Bay Creek	ILIAMNA D-5	59.81474 N	154.57218 W	S004S031W23	COr,Ss
324-10-10150-2239-3005	ILIAMNA D-5	59.78407 N	154.62296 W	S004S031W33	Ss,ACp
	ILIAMNA D-5	59.83622 N	154.57164 W	S004S031W14	Ss,ACp
324-10-10150-2239-3008	ILIAMNA D-5	59.79545 N	154.60673 W	S004S031W28	Ss
	ILIAMNA D-5	59.79766 N	154.59060 W	S004S031W27	Ss
324-10-10150-2240	ILIAMNA B-4	59.44766 N	154.47831 W	S008S031W25	COp,Ss
Kakhonak River	ILIAMNA B-4	59.45993 N	154.39962 W	S008S030W28	COp,Sp
324-10-10150-2240-0010	ILIAMNA B-4	59.46700 N	154.30720 W	S008S030W24	COp
Kakhonak Lake					
324-10-10150-2240-3030	ILIAMNA B-4	59.44363 N	154.32883 W	S008S030W35	COp
	ILIAMNA B-4	59.43003 N	154.32415 W	S009S030W03	COr
324-10-10150-2249	ILIAMNA D-5	59.77734 N	154.57464 W	S005S031W04	Ss,ACp
	ILIAMNA D-5	59.80373 N	154.54896 W	S004S031W26	Ss,ACp
324-10-10150-2249-0010	ILIAMNA D-5	59.77461 N	154.57551 W	S005S031W04	Ss,ACp
Stonehouse Lake					
324-10-10150-2250	ILIAMNA B-5	59.47403 N	154.50755 W	S008S031W23	Ss
	ILIAMNA B-4	59.47920 N	154.44494 W	S008S030W18	Ss
324-10-10150-2250-0010	ILIAMNA B-4	59.47904 N	154.43631 W	S008S030W18	Ss
324-10-10150-2261	ILIAMNA D-4	59.79308 N	154.44779 W	S004S030W33	COp,Ss,ACp
	ILIAMNA D-5	59.86132 N	154.54701 W	S004S031W02	Ss,ACp

WATER BODY NUMBER / NAME	MAP SHEET	LAT.	LONG.	PLSS	SPECIES
324-10-10150-2261-3006	ILIAMNA D-4	59.80850 N	154.48244 W	S004S030W20	COp,Ss,ACp
	ILIAMNA D-4	59.85977 N	154.47232 W	S004S030W05	COr,Ss,ACp
324-10-10150-2261-3203	ILIAMNA D-5	59.83287 N	154.52384 W	S004S031W13	COp,Sp
	ILIAMNA D-5	59.84786 N	154.54221 W	S004S031W12	COr
324-10-10150-2261-3306	ILIAMNA D-5	59.84907 N	154.51891 W	S004S031W12	COr
	ILIAMNA D-5	59.85171 N	154.51835 W	S004S031W12	COr
324-10-10150-2267	ILIAMNA D-4	59.78859 N	154.38794 W	S004S030W35	COp,Ss,ACp
Chekok Creek	ILIAMNA D-4	59.97179 N	154.26294 W	S002S029W28	COp,Ss,ACp
324-10-10150-2267-0010	ILIAMNA D-4	59.95211 N	154.27135 W	S003S029W04	COp,Ss,ACp
324-10-10150-2267-0020	ILIAMNA D-4	59.95934 N	154.26720 W	S002S029W33	COp,Ss,ACp
324-10-10150-2267-0030	ILIAMNA D-4	59.97767 N	154.26357 W	S002S029W28	COp,Ss,ACp
Chekok Lake					
324-10-10150-2267-3001	ILIAMNA D-4	59.79036 N	154.38611 W	S004S030W35	COp,Ss,ACp
	ILIAMNA D-4	59.83287 N	154.42556 W	S004S030W15	COp,Sp,ACp
324-10-10150-2267-3001-0010	ILIAMNA D-4	59.83322 N	154.43050 W	S004S030W15	COp,Sp,ACp
324-10-10150-2267-3001-4302	ILIAMNA D-4	59.83382 N	154.42628 W	S004S030W15	COsr
	ILIAMNA D-4	59.84519 N	154.42219 W	S004S030W10	COsr
324-10-10150-2267-3018	ILIAMNA D-4	59.87441 N	154.35649 W	S003S030W36	Ss
	ILIAMNA D-4	59.87567 N	154.35250 W	S003S030W36	Ss
324-10-10150-2267-3019	ILIAMNA D-4	59.87574 N	154.35713 W	S003S030W36	Ss
	ILIAMNA D-4	59.89910 N	154.38371 W	S003S030W23	Ss
324-10-10150-2267-3020	ILIAMNA D-4	59.89726 N	154.32719 W	S003S029W19	Ss
	ILIAMNA D-4	59.93141 N	154.20907 W	S003S029W11	Ss
324-10-10150-2267-3023	ILIAMNA D-4	59.90698 N	154.31048 W	S003S029W20	Ss
	ILIAMNA D-4	59.91596 N	154.31540 W	S003S029W17	Ss
324-10-10150-2267-3201	ILIAMNA D-4	59.97843 N	154.27271 W	S002S029W28	COr
	ILIAMNA D-4	59.97853 N	154.27401 W	S002S029W28	COr
324-10-10150-2273	ILIAMNA D-4	59.78586 N	154.36379 W	S004S030W36	Ss,ACp
Canyon Creek	ILIAMNA D-4	59.86442 N	154.28398 W	S004S029W04	Ss
324-10-10150-2273-3050	ILIAMNA D-4	59.86113 N	154.28959 W	S004S029W05	Ss
	ILIAMNA D-4	59.86094 N	154.28706 W	S004S029W04	Ss

WATER BODY NUMBER / NAME	MAP SHEET	LAT.	LONG.	PLSS	SPECIES
324-10-10150-2277	ILIAMNA D-4	59.79223 N	154.33680 W	S004S029W31	Ss
	ILIAMNA D-4	59.79935 N	154.35042 W	S004S030W25	Ss
324-10-10150-2280	ILIAMNA C-5	59.52594 N	154.51833 W	S007S031W35	Ks,Ss,ACp
Copper River	ILIAMNA C-4	59.54988 N	154.26694 W	S007S029W19	Ss,ACp
324-10-10150-2280-3006	ILIAMNA C-5	59.51456 N	154.50026 W	S008S031W02	Ss,ACp
	ILIAMNA C-5	59.51331 N	154.50542 W	S008S031W02	Ss,ACp
324-10-10150-2280-3010	ILIAMNA C-4	59.50126 N	154.47932 W	S008S031W12	Ss
	ILIAMNA B-4	59.49346 N	154.46533 W	S008S031W12	Ss
324-10-10150-2280-3014	ILIAMNA C-4	59.50204 N	154.46777 W	S008S031W12	Ss
	ILIAMNA C-4	59.50153 N	154.44560 W	S008S030W07	Ss
324-10-10150-2280-3019	ILIAMNA C-4	59.54168 N	154.40263 W	S007S030W28	Ss
	ILIAMNA C-4	59.55609 N	154.37108 W	S007S030W22	Ss
324-10-10150-2280-3023	ILIAMNA C-4	59.54048 N	154.35229 W	S007S030W27	Ss
	ILIAMNA C-4	59.55157 N	154.34248 W	S007S030W23	Ss
324-10-10150-2280-3026	ILIAMNA C-4	59.53547 N	154.36224 W	S007S030W27	Ss
	ILIAMNA C-4	59.51711 N	154.37538 W	S008S030W03	Ss
324-10-10150-2280-3026-0010	ILIAMNA C-4	59.52321 N	154.37492 W	S007S030W34	Ss
Fog Lake					
324-10-10150-2280-3029	ILIAMNA C-4	59.53531 N	154.32777 W	S007S030W26	Ss
	ILIAMNA C-4	59.54452 N	154.31837 W	S007S030W25	Ss
324-10-10150-2280-3034	ILIAMNA C-4	59.53696 N	154.31671 W	S007S030W25	Ss
	ILIAMNA C-4	59.51734 N	154.28813 W	S008S029W06	Ss
324-10-10150-2280-3034-0010	ILIAMNA C-4	59.52322 N	154.30020 W	S007S030W36	Ss
324-10-10150-2280-3034-4031	ILIAMNA C-4	59.52635 N	154.30659 W	S007S030W36	Sp
	ILIAMNA C-4	59.52377 N	154.27095 W	S007S029W31	Sp
324-10-10150-2280-3034-4031-0010	ILIAMNA C-4	59.52580 N	154.28340 W	S007S029W31	Sp
324-10-10150-2281	ILIAMNA D-4	59.80045 N	154.33130 W	S004S029W30	Ss,ACp
	ILIAMNA D-4	59.80655 N	154.35521 W	S004S030W25	Ss,ACp
324-10-10150-2281-3004	ILIAMNA D-4	59.80370 N	154.33881 W	S004S029W30	Ss
	ILIAMNA D-4	59.81383 N	154.33794 W	S004S029W19	Ss
324-10-10150-2285	ILIAMNA D-4	59.80521 N	154.31456 W	S004S029W29	Ss,ACp
	ILIAMNA D-4	59.81434 N	154.32967 W	S004S029W19	Ss,ACp

WATER BODY NUMBER / NAME	MAP SHEET	LAT.	LONG.	PLSS	SPECIES
324-10-10150-2286	ILIAMNA C-4	59.55309 N	154.49662 W	S007S031W23	Ss
	ILIAMNA C-4	59.55969 N	154.48687 W	S007S031W24	Ss
324-10-10150-2286-3004	ILIAMNA C-4	59.55170 N	154.49501 W	S007S031W23	Ss
	ILIAMNA C-4	59.54990 N	154.49219 W	S007S031W23	Ss
324-10-10150-2290	ILIAMNA C-5	59.55941 N	154.51221 W	S007S031W23	Ss
	ILIAMNA C-5	59.57051 N	154.51252 W	S007S031W14	Ss
324-10-10150-2294	ILIAMNA C-5	59.56365 N	154.52793 W	S007S031W15	Ss
	ILIAMNA C-5	59.57069 N	154.52587 W	S007S031W15	Ss
324-10-10150-2301	ILIAMNA D-4	59.79948 N	154.15788 W	S004S028W30	Ss,ACp
Knutson Creek	ILIAMNA D-3	59.86845 N	154.05734 W	S003S028W35	Ss
324-10-10150-2307	ILIAMNA D-4	59.79774 N	154.16107 W	S004S028W30	Ss
	ILIAMNA D-4	59.79600 N	154.14606 W	S004S028W30	Ss
324-10-10150-2317	ILIAMNA D-3	59.78429 N	154.12227 W	S004S028W32	Ss
	ILIAMNA D-3	59.78888 N	154.10571 W	S004S028W33	Sp
324-10-10150-2317-3019	ILIAMNA D-3	59.78977 N	154.12261 W	S004S028W32	Ss
	ILIAMNA D-4	59.79304 N	154.12644 W	S004S028W32	Ss
324-10-10150-2317-3019-0020	ILIAMNA D-4	59.79340 N	154.12670 W	S004S028W32	Ss
324-10-10150-2317-3019-4020	ILIAMNA D-3	59.79116 N	154.12453 W	S004S028W32	Ss
	ILIAMNA D-3	59.79467 N	154.12302 W	S004S028W29	Ss
324-10-10150-2317-3019-4020-0010	ILIAMNA D-3	59.79360 N	154.12410 W	S004S028W32	Ss
324-10-10150-2317-3019-4020-0020	ILIAMNA D-3	59.79373 N	154.12320 W	S004S028W32	Ss
324-10-10150-2317-3019-4020-0030	ILIAMNA D-3	59.79410 N	154.12270 W	S004S028W29	Ss
324-10-10150-2317-3019-4020-0040	ILIAMNA D-3	59.79490 N	154.12300 W	S004S028W29	Ss
324-10-10150-2317-3019-4030	ILIAMNA D-4	59.79252 N	154.12518 W	S004S028W32	Ss
	ILIAMNA D-4	59.79386 N	154.12543 W	S004S028W32	Ss
324-10-10150-2317-3019-4030-0010	ILIAMNA D-3	59.79340 N	154.12470 W	S004S028W32	Ss
324-10-10150-2317-3019-4030-0020	ILIAMNA D-4	59.79400 N	154.12560 W	S004S028W32	Ss

WATER BODY NUMBER / NAME	MAP SHEET	LAT.	LONG.	PLSS	SPECIES
324-10-10150-2317-3027	ILIAMNA D-3	59.79070 N	154.11906 W	S004S028W32	Ss
	ILIAMNA D-3	59.79451 N	154.11996 W	S004S028W29	Ss
324-10-10150-2317-3027-0010	ILIAMNA D-3	59.79470 N	154.12001 W	S004S028W29	Ss
324-10-10150-2317-3035	ILIAMNA D-3	59.79049 N	154.11564 W	S004S028W32	Ss
	ILIAMNA D-3	59.79516 N	154.11699 W	S004S028W29	Ss
324-10-10150-2317-3035-0010	ILIAMNA D-3	59.79070 N	154.11491 W	S004S028W33	Ss
324-10-10150-2317-3035-0020	ILIAMNA D-3	59.79530 N	154.11760 W	S004S028W29	Ss
324-10-10150-2320	ILIAMNA C-5	59.61731 N	154.58694 W	S006S031W32	Ss
Tommy Creek	ILIAMNA C-4	59.60526 N	154.45994 W	S007S030W06	Ss
324-10-10150-2323	ILIAMNA D-3	59.76894 N	154.08099 W	S005S028W05	Ss
	ILIAMNA D-3	59.77433 N	154.04394 W	S005S028W04	Ss
324-10-10150-2323-0020	ILIAMNA D-3	59.78045 N	154.05272 W	S004S028W35	Ss
Dumbbell Lake					
324-10-10150-2333	ILIAMNA D-3	59.79497 N	153.96788 W	S004S027W29	Ss
	ILIAMNA D-3	59.80875 N	153.97025 W	S004S027W20	Ss
324-10-10150-2335	ILIAMNA D-3	59.79476 N	153.96449 W	S004S027W29	Ss
	ILIAMNA D-3	59.80803 N	153.94372 W	S004S027W29	Ss
324-10-10150-2341	ILIAMNA D-3	59.79570 N	153.90416 W	S004S027W27	Ss,ACp
Pile River	ILIAMNA D-3	59.89039 N	153.76718 W	S003S026W28	Ss,ACp
324-10-10150-2341-3006	ILIAMNA D-3	59.79513 N	153.90017 W	S004S027W27	Ss
	ILIAMNA D-3	59.79990 N	153.89882 W	S004S027W27	Ss
324-10-10150-2341-3101	ILIAMNA D-3	59.84418 N	153.85598 W	S004S027W12	Ss
	ILIAMNA D-3	59.84898 N	153.88115 W	S004S027W11	Ss
324-10-10150-2343	ILIAMNA D-3	59.79271 N	153.87472 W	S004S027W35	Kp,Sp
	ILIAMNA D-3	59.81347 N	153.85597 W	S004S027W24	Kr,Sr
324-10-10150-2343-0010	ILIAMNA D-3	59.79543 N	153.86983 W	S004S027W26	Kp,Sp
324-10-10150-2343-3006	ILIAMNA D-3	59.79793 N	153.86201 W	S004S027W26	Sp
	ILIAMNA D-3	59.80660 N	153.85350 W	S004S027W25	Ss
324-10-10150-2343-3006-0010	ILIAMNA D-3	59.80273 N	153.85718 W	S004S027W25	Sp

WATER BODY NUMBER / NAME	MAP SHEET	LAT.	LONG.	PLSS	SPECIES
324-10-10150-2366	ILIAMNA C-4	59.67031 N	154.25805 W	S006S029W08	Ss
	ILIAMNA C-4	59.65412 N	154.22326 W	S006S029W16	Ss
324-10-10150-2402	ILIAMNA C-3	59.73691 N	153.97724 W	S005S028W13	CHp,COp,Kp,Pp,Ss,DVp
Iliamna River	ILIAMNA D-2	59.89950 N	153.49401 W	S003S025W24	Ss
324-10-10150-2402-3006	ILIAMNA C-3	59.73038 N	153.94962 W	S005S027W19	Ss,DVp
	ILIAMNA C-3	59.72473 N	153.92493 W	S005S027W20	Ss,DVp
324-10-10150-2402-3010	ILIAMNA C-3	59.74223 N	153.88994 W	S005S027W16	Ss
Ptarmigan Creek	ILIAMNA C-3	59.73099 N	153.87001 W	S005S027W21	Ss
324-10-10150-2402-3014	ILIAMNA C-3	59.74874 N	153.86976 W	S005S027W16	COp,Ss,DVp
Chinkelyes Creek	ILIAMNA C-3	59.72990 N	153.81108 W	S005S027W24	Ss,DVp
324-10-10150-2402-3018	ILIAMNA D-3	59.76632 N	153.83170 W	S005S027W02	Ss
	ILIAMNA D-3	59.76703 N	153.83014 W	S005S027W02	Ss
324-10-10150-2402-3019	ILIAMNA D-3	59.77686 N	153.82781 W	S005S027W02	Ss
	ILIAMNA D-3	59.77736 N	153.82706 W	S005S027W02	Ss
324-10-10150-2402-3025	ILIAMNA D-3	59.81121 N	153.79590 W	S004S026W20	COp,Ss,DVp
	ILIAMNA D-3	59.85090 N	153.75586 W	S004S026W09	Ss,DVp
324-10-10150-2402-3040	ILIAMNA D-2	59.81742 N	153.64742 W	S004S025W19	Ss
	ILIAMNA D-2	59.79710 N	153.63651 W	S004S025W30	Ss
324-20-10140	NAKNEK C-4	58.71732 N	157.05298 W	S017S047W09	CHp,COp,Kp,Pp,Sp,ACp,DVp,OMp,PCp
Naknek River	NAKNEK C-2	58.68361 N	156.42802 W	S017S043W20	CHp,COp,Kp,Pp,Ss,ACp,DVp
324-20-10140-0010	MT KATMAI C-6	58.64790 N	155.82907 W	S018S040W02	CHp,COp,Kp,Pp,Ss,ACp,DVp
Naknek Lake					
324-20-10140-2013	NAKNEK C-3	58.74411 N	156.94382 W	S016S046W34	COr,Kr,DVp
	NAKNEK C-3	58.74741 N	156.94366 W	S016S046W34	COr,Kr,DVp
324-20-10140-2039	NAKNEK C-3	58.71605 N	156.76985 W	S017S045W07	CHs,COsr,Kp,Sp,OMp
Pauls Creek	NAKNEK D-1	58.90745 N	156.30429 W	S015S042W04	COr,Kr
324-20-10140-2039-3038	NAKNEK D-2	58.86623 N	156.42248 W	S015S043W22	COsr
	NAKNEK D-2	58.86332 N	156.34400 W	S015S042W19	COsr
324-20-10140-2043	NAKNEK C-3	58.70529 N	156.74597 W	S017S045W17	Kr
	NAKNEK C-3	58.71217 N	156.74175 W	S017S045W08	Kr
324-20-10140-2050	NAKNEK C-3	58.68541 N	156.73177 W	S017S045W21	COr,Kr
Smelt Creek	NAKNEK C-3	58.63082 N	156.78836 W	S018S045W07	COp
324-20-10140-2050-3020	NAKNEK C-3	58.63082 N	156.78836 W	S018S045W07	COp
	NAKNEK C-3	58.64697 N	156.90056 W	S018S046W05	COr

WATER BODY NUMBER / NAME	MAP SHEET	LAT.	LONG.	PLSS	SPECIES
324-20-10140-2055	NAKNEK C-3	58.68661 N	156.71019 W	S017S045W21	CHp,COp,Kp,Ps,OMr,PCs
King Salmon Creek	MT KATMAI D-6	58.84621 N	155.96003 W	S015S040W28	COr,Kr
324-20-10140-2055-3551	NAKNEK D-1	58.83851 N	156.10198 W	S015S041W34	COp
	NAKNEK D-1	58.89396 N	156.09325 W	S015S041W10	COr
324-20-10140-2063	NAKNEK C-3	58.68209 N	156.67616 W	S017S045W23	COr,Kr
Eskimo Creek	NAKNEK C-2	58.69719 N	156.66118 W	S017S045W14	COr,Kr
324-20-10140-2076	NAKNEK C-2	58.64650 N	156.58740 W	S018S044W05	CHp,COp,Kp,Pp,DVp,PCp
*Big Creek	NAKNEK B-1	58.27791 N	156.06859 W	S022S042W12	COs,Kp,DVp
324-20-10140-2076-3051	NAKNEK B-2	58.45843 N	156.54402 W	S020S044W09	CHp,COp,Kp,Pp,DVp,PCp
	NAKNEK B-2	58.45613 N	156.38627 W	S020S043W09	CHp,COp,Kp,DVp
324-20-10140-2076-3124	NAKNEK A-1	58.24527 N	156.12439 W	S022S042W27	COs,Ks
	NAKNEK A-1	58.24928 N	156.08896 W	S022S042W24	COs,Ks
324-20-10140-2077	NAKNEK C-2	58.64630 N	156.57737 W	S018S044W05	COr,Kr
	NAKNEK C-2	58.64706 N	156.57386 W	S018S044W05	COr,Kr
324-20-10140-2115	NAKNEK C-1	58.73229 N	156.29586 W	S017S043W01	Ss
	NAKNEK C-1	58.74899 N	156.29823 W	S016S042W33	Ss
324-20-10140-2118	NAKNEK C-1	58.60604 N	156.28492 W	S018S042W19	Ss
	NAKNEK C-2	58.58934 N	156.33545 W	S018S043W26	Ss
324-20-10140-2129	NAKNEK C-1	58.72149 N	156.20507 W	S017S042W10	Ss
	NAKNEK D-1	58.76688 N	156.22918 W	S016S042W26	Ss
324-20-10140-2129-0010	NAKNEK D-1	58.76039 N	156.21991 W	S016S042W25	Ss
324-20-10140-2135	NAKNEK C-1	58.73889 N	156.17912 W	S017S042W02	Ss
	NAKNEK C-1	58.74912 N	156.16433 W	S016S041W32	Ss
324-20-10140-2135-0010	NAKNEK D-1	58.75095 N	156.16462 W	S016S041W32	Ss
324-20-10140-2136	NAKNEK C-1	58.60040 N	156.18082 W	S018S042W23	Ss
	NAKNEK C-1	58.59090 N	156.20214 W	S018S042W27	Ss
324-20-10140-2139	NAKNEK C-1	58.73704 N	156.15344 W	S017S042W01	Ss
	NAKNEK C-1	58.74569 N	156.15232 W	S016S041W32	Ss
324-20-10140-2143	NAKNEK C-1	58.73316 N	156.12338 W	S017S041W06	Ss
	NAKNEK C-1	58.74188 N	156.13554 W	S016S041W33	Ss
324-20-10140-2147	NAKNEK C-1	58.73278 N	156.11538 W	S017S041W06	Ss
	NAKNEK C-1	58.74543 N	156.08956 W	S016S041W34	Ss

WATER BODY NUMBER / NAME	MAP SHEET	LAT.	LONG.	PLSS	SPECIES
324-20-10140-2150	NAKNEK C-1	58.59928 N	156.09276 W	S018S041W20	Ss
	NAKNEK C-1	58.54933 N	156.04220 W	S019S041W10	Ss
324-20-10140-2150-0010	NAKNEK C-1	58.57956 N	156.05601 W	S018S041W33	Ss
324-20-10140-2153	NAKNEK C-1	58.72104 N	156.05697 W	S017S041W09	Ss
	NAKNEK C-1	58.72740 N	156.05216 W	S017S041W04	Ss
324-20-10140-2157	NAKNEK C-1	58.72063 N	156.05076 W	S017S041W09	Ss
	NAKNEK C-1	58.72289 N	156.04823 W	S017S041W09	Ss
324-20-10140-2161	NAKNEK C-1	58.71661 N	156.03422 W	S017S041W10	Ss
	NAKNEK C-1	58.73457 N	156.01286 W	S017S041W02	Ss
324-20-10140-2169	MT KATMAI C-6	58.69701 N	155.93888 W	S017S040W18	COp,Sp
	MT KATMAI C-6	58.71179 N	155.83730 W	S017S040W11	Ss
324-20-10140-2170	MT KATMAI C-6	58.59927 N	155.93031 W	S018S040W20	Ss
	MT KATMAI C-6	58.58777 N	155.91269 W	S018S040W29	Ss
324-20-10140-2176	MT KATMAI C-6	58.60150 N	155.86773 W	S018S040W22	Ss
	MT KATMAI C-6	58.59638 N	155.86331 W	S018S040W22	Ss
324-20-10140-2181	MT KATMAI C-6	58.66748 N	155.74357 W	S017S039W28	Sp
	MT KATMAI C-6	58.70067 N	155.71926 W	S017S039W16	Ss
324-20-10140-2182	MT KATMAI C-6	58.58602 N	155.78583 W	S018S039W30	Sp
	MT KATMAI C-6	58.58393 N	155.79813 W	S018S039W30	Sp
324-20-10140-2189	MT KATMAI C-6	58.65916 N	155.67783 W	S017S039W35	Ks,Pp,Sp
	MT KATMAI D-6	58.75425 N	155.80080 W	S016S039W28	Pp,Sp
324-20-10140-2189-3101	MT KATMAI D-6	58.75425 N	155.80080 W	S016S039W28	Pp,Sp
	MT KATMAI D-6	58.76173 N	155.78353 W	S016S039W28	Pp,Sp
324-20-10140-2189-3101-4005	MT KATMAI D-6	58.76173 N	155.78353 W	S016S039W28	Ps,Ss
	MT KATMAI D-6	58.76860 N	155.78594 W	S016S039W21	Ps,Ss
324-20-10140-2194	MT KATMAI C-6	58.55349 N	155.77607 W	S019S039W06	CHs,COp,Kp,Ps,Ss
Brooks River	MT KATMAI C-6	58.54760 N	155.79537 W	S019S039W07	CHs,COp,Kp,Ps,Ss
324-20-10140-2194-0010	MT KATMAI C-6	58.52123 N	155.87850 W	S019S040W22	CHp,COp,Kp,Pp,Sp
Brooks, Lake					
324-20-10140-2194-3004	MT KATMAI C-6	58.54776 N	155.81795 W	S019S040W12	COp,Ss
	MT KATMAI C-6	58.55511 N	155.82307 W	S019S040W01	COp,Ss
324-20-10140-2194-3008	MT KATMAI C-6	58.54423 N	155.85775 W	S019S040W10	COp,Ss
	MT KATMAI C-6	58.54982 N	155.85358 W	S019S040W11	COp,Ss

WATER BODY NUMBER / NAME	MAP SHEET	LAT.	LONG.	PLSS	SPECIES
324-20-10140-2194-3009	MT KATMAI C-6	58.51146 N	155.80554 W	S019S040W24	CHp,COs,Pp,Sp
	MT KATMAI B-6	58.49693 N	155.68014 W	S019S039W26	CHp,COs,Ss
324-20-10140-2194-3009-4006	MT KATMAI C-6	58.50582 N	155.75865 W	S019S039W29	CHp,COs,Ss
	MT KATMAI B-6	58.48384 N	155.70851 W	S019S039W34	CHp,COs,Ss
324-20-10140-2194-3012	MT KATMAI C-6	58.54274 N	155.90472 W	S019S040W09	COp,Ss
	MT KATMAI C-6	58.55239 N	155.92764 W	S019S040W05	Ss
324-20-10140-2194-3012-0010	MT KATMAI C-6	58.56151 N	155.94406 W	S019S040W06	Ss
324-20-10140-2194-3013	MT KATMAI B-6	58.49337 N	155.84533 W	S019S040W35	COs,Ss
	MT KATMAI B-6	58.48197 N	155.80712 W	S019S040W36	COs,Ss
324-20-10140-2194-3016	MT KATMAI C-6	58.53093 N	155.94036 W	S019S040W18	COp,Ss
	MT KATMAI C-6	58.54612 N	155.95079 W	S019S040W07	Ss
324-20-10140-2194-3017	MT KATMAI B-6	58.49295 N	155.86298 W	S019S040W34	COs,Ps,Ss
	MT KATMAI B-6	58.46944 N	155.81671 W	S020S040W01	COs,Ss
324-20-10140-2194-3021	MT KATMAI B-6	58.48225 N	155.92239 W	S019S040W32	COs,Ss
	MT KATMAI B-6	58.45727 N	155.84587 W	S020S040W11	COs,Ss
324-20-10140-2194-3025	MT KATMAI B-6	58.47845 N	155.92434 W	S020S040W05	COs,Ps,Ss
	MT KATMAI B-6	58.46095 N	155.90156 W	S020S040W09	COs,Ss
324-20-10140-2194-3039	NAKNEK B-1	58.46847 N	156.05117 W	S020S041W04	CHp,COs,Kp,Ss
Brooks River	MT KATMAI B-6	58.39916 N	155.75781 W	S020S039W32	COr
324-20-10140-2194-3039-4011	NAKNEK B-1	58.43911 N	156.15486 W	S020S042W13	COs
	NAKNEK B-1	58.38603 N	156.05437 W	S021S041W06	COs
324-20-10140-2199	MT KATMAI C-5	58.66463 N	155.40066 W	S017S037W33	Ss
	MT KATMAI C-5	58.66593 N	155.38412 W	S017S037W34	Ss
324-20-10140-2200	MT KATMAI B-5	58.48818 N	155.57246 W	S019S038W33	COs,Ps,Sp
Margot Creek	MT KATMAI B-5	58.43758 N	155.58314 W	S020S038W17	COs,Ps,Ss
324-20-10140-2216	MT KATMAI C-5	58.50267 N	155.48667 W	S019S038W25	Ss
	MT KATMAI B-5	58.49929 N	155.47678 W	S019S038W25	Ss
324-20-10140-2219	MT KATMAI C-5	58.60798 N	155.56292 W	S018S038W21	COp,Ss
	MT KATMAI C-5	58.60113 N	155.58311 W	S018S038W20	COp,Ss
324-20-10140-2222	MT KATMAI C-5	58.51618 N	155.43332 W	S019S037W20	Ss
	MT KATMAI B-5	58.49929 N	155.42920 W	S019S037W29	Ss
324-20-10140-2229	MT KATMAI C-6	58.57432 N	155.69290 W	S018S039W34	Ss
	MT KATMAI C-6	58.57299 N	155.66952 W	S018S039W35	Ss

WATER BODY NUMBER / NAME	MAP SHEET	LAT.	LONG.	PLSS	SPECIES
324-20-10140-2232	MT KATMAI C-5	58.52338 N	155.36613 W	S019S037W15	Ss
	MT KATMAI C-5	58.50579 N	155.33659 W	S019S037W26	Ss
324-20-10140-2233	MT KATMAI C-6	58.56294 N	155.67711 W	S019S039W02	Ss
	MT KATMAI C-5	58.56393 N	155.64349 W	S019S039W01	Ss
324-20-10140-2245	MT KATMAI C-5	58.53137 N	155.33541 W	S019S037W14	COp,Kp,Pp,Sp,ACp
Savonoski River	MT KATMAI C-2	58.54427 N	154.47281 W	S019S031W07	Ss,ACp
324-20-10140-2245-3020	MT KATMAI C-4	58.54968 N	155.13451 W	S019S035W07	Sp
	MT KATMAI C-4	58.54508 N	155.11138 W	S019S035W07	Sp
324-20-10140-2245-3020-0010	MT KATMAI C-4	58.54403 N	155.09676 W	S019S035W08	Sp
324-20-10140-2245-3029	MT KATMAI C-4	58.56685 N	155.03187 W	S018S035W34	COp,Kp,Pp,Ss,ACp
	MT KATMAI C-5	58.72206 N	155.50624 W	S017S038W11	Kp,Pp,Ss,ACp
324-20-10140-2245-3029-0010	MT KATMAI C-4	58.67347 N	155.17318 W	S017S036W26	COp,Kp,Pp,Sp,ACp
Grosvenor, Lake					
324-20-10140-2245-3029-0020	MT KATMAI C-5	58.74040 N	155.58071 W	S016S038W35	COp,Kp,Pp,Sp,ACp
Coville, Lake					
324-20-10140-2245-3029-4006	MT KATMAI C-4	58.60141 N	155.05585 W	S018S035W21	Ss
Hardscrabble Creek	MT KATMAI C-3	58.62792 N	154.72758 W	S018S033W09	Sp
324-20-10140-2245-3029-4006-5015	MT KATMAI C-3	58.62218 N	154.80304 W	S018S033W18	Ss
Gorge Creek	MT KATMAI C-3	58.63112 N	154.81135 W	S018S034W12	Ss
324-20-10140-2245-3029-4010	MT KATMAI C-4	58.60748 N	155.04115 W	S018S035W22	Ss
	MT KATMAI C-3	58.61377 N	154.95265 W	S018S034W18	Ss
324-20-10140-2245-3029-4024	MT KATMAI C-4	58.65673 N	155.12488 W	S017S035W31	Sp
	MT KATMAI C-4	58.66425 N	155.09987 W	S017S035W32	Sp
324-20-10140-2245-3029-4036	MT KATMAI C-4	58.68543 N	155.17845 W	S017S036W23	Ss
	MT KATMAI C-4	58.71458 N	155.15212 W	S017S036W12	Ss
324-20-10140-2245-3029-4042	MT KATMAI C-4	58.70043 N	155.21136 W	S017S036W15	COp,Pp,Ss
	MT KATMAI C-4	58.73853 N	155.23342 W	S017S036W04	Ss
324-20-10140-2245-3029-4042-5005	MT KATMAI C-4	58.71299 N	155.21716 W	S017S036W10	COs,Pp
	MT KATMAI C-4	58.74442 N	155.20452 W	S016S036W36	COs,Pp
324-20-10140-2245-3029-4052	MT KATMAI C-5	58.70774 N	155.34153 W	S017S037W14	Ss
	MT KATMAI C-4	58.71281 N	155.31919 W	S017S037W12	Ss
324-20-10140-2245-3029-4056	MT KATMAI C-5	58.70750 N	155.34730 W	S017S037W14	Ss
	MT KATMAI C-4	58.73607 N	155.30146 W	S017S036W06	Ss

WATER BODY NUMBER / NAME	MAP SHEET	LAT.	LONG.	PLSS	SPECIES
324-20-10140-2245-3029-4062	MT KATMAI C-5	58.71078 N	155.41037 W	S017S037W09	Ss
	MT KATMAI D-5	58.76045 N	155.38760 W	S016S037W25	Ss
324-20-10140-2245-3029-4066	MT KATMAI C-5	58.72273 N	155.46014 W	S017S037W07	Ss
	MT KATMAI C-5	58.72633 N	155.43154 W	S017S037W05	Ss
324-20-10140-2245-3029-4076	MT KATMAI C-5	58.74102 N	155.53295 W	S016S038W36	Ss
	MT KATMAI D-5	58.77451 N	155.49030 W	S016S037W20	Ss
324-20-10140-2245-3029-4079	MT KATMAI C-5	58.72510 N	155.59325 W	S017S038W05	Ks
	MT KATMAI C-5	58.70768 N	155.58986 W	S017S038W17	Ks
324-20-10140-2245-3029-4080	MT KATMAI C-5	58.74505 N	155.55977 W	S016S038W35	Ss
	MT KATMAI D-5	58.76598 N	155.54110 W	S016S038W25	Ss
324-20-10140-2245-3029-4087	MT KATMAI D-5	58.75423 N	155.64686 W	S016S038W29	Ss
	MT KATMAI D-6	58.75465 N	155.69716 W	S016S039W25	Ss
324-20-10140-2245-3029-4087-0010	MT KATMAI D-6	58.76401 N	155.70378 W	S016S039W25	Ss
324-20-10140-2245-3029-4090	MT KATMAI D-5	58.76863 N	155.61299 W	S016S038W21	Ss
	MT KATMAI D-5	58.78411 N	155.54101 W	S016S038W13	Ss
324-20-10140-2245-3029-4091	MT KATMAI D-5	58.76974 N	155.65509 W	S016S038W20	Ss
	MT KATMAI D-5	58.77280 N	155.66173 W	S016S038W20	Ss
324-20-10140-2245-3029-4097	MT KATMAI D-6	58.79635 N	155.68506 W	S016S038W18	Ss
	MT KATMAI D-6	58.77766 N	155.70894 W	S016S039W24	Ss
324-20-10140-2245-3029-4101	MT KATMAI D-6	58.79832 N	155.68570 W	S016S038W07	Ss
	MT KATMAI D-6	58.78981 N	155.75588 W	S016S039W15	Ss
324-20-10140-2245-3029-4105	MT KATMAI D-6	58.80736 N	155.69193 W	S016S038W07	Ss
	MT KATMAI D-6	58.80747 N	155.73615 W	S016S039W11	Ss
324-20-10140-2245-3029-4109	MT KATMAI D-6	58.81908 N	155.68552 W	S016S038W06	COp,Ss
	MT KATMAI D-6	58.86154 N	155.67107 W	S015S038W19	COp,Ss
324-20-10140-2245-3029-4113	MT KATMAI D-5	58.80668 N	155.66368 W	S016S038W08	COp,Pp,Ss,ACp
American Creek	MT KATMAI C-3	58.73011 N	154.91554 W	S017S034W04	Ss
324-20-10140-2245-3029-4113-0030 Hammersly Lake	MT KATMAI D-4	58.84375 N	155.13209 W	S015S035W28	Sp,ACp
324-20-10140-2245-3029-4113-0040 Murray Lake	MT KATMAI D-4	58.77764 N	155.05763 W	S016S035W23	Ss,ACp
324-20-10140-2245-3029-4113-5011	MT KATMAI D-5	58.87093 N	155.65375 W	S015S038W17	Ss
	MT KATMAI D-6	58.86680 N	155.81923 W	S015S039W20	Ss

WATER BODY NUMBER / NAME	MAP SHEET	LAT.	LONG.	PLSS	SPECIES
324-20-10140-2245-3029-4113-5011-6016	MT KATMAI D-6	58.91078 N	155.71870 W	S015S039W01	Sp
	MT KATMAI D-6	58.98723 N	155.72660 W	S014S039W02	Ss
324-20-10140-2245-3029-4113-5030	MT KATMAI D-5	58.91310 N	155.48810 W	S014S037W32	Ss
	MT KATMAI D-5	58.87792 N	155.49306 W	S015S037W17	Ss
324-20-10140-2245-3029-4113-5045	MT KATMAI D-4	58.90236 N	155.21197 W	S015S036W01	Ss
	MT KATMAI D-4	58.91935 N	155.12815 W	S014S035W33	Ss
324-20-10140-2245-3050	MT KATMAI C-3	58.57107 N	154.78937 W	S018S033W31	Ss
	MT KATMAI C-3	58.56269 N	154.75356 W	S019S033W05	Ss
324-20-10140-2245-3050-4015	MT KATMAI C-3	58.56269 N	154.75356 W	S019S033W05	Ss
	MT KATMAI C-3	58.58144 N	154.73299 W	S018S033W28	Ss
325-00-10030	NUSHAGAK BAY D-5	58.82174 N	159.49525 W	S016S061W05	Sp
	NUSHAGAK BAY D-5	58.79086 N	159.40211 W	S016S061W14	Sp
325-10-10010	NUSHAGAK BAY C-3	58.71315 N	158.87393 W	S017S058W09	CHs,COs,Ks,Ps,Ss,ACp
Igushik River	GOODNEWS BAY A-1	59.04664 N	159.26920 W	S013S060W15	CHs,COs,Ks,Ps,Ss,ACp
325-10-10010-0010	GOODNEWS BAY A-1	59.10230 N	159.20554 W	S012S059W27	COp,Ss,ACp
Amanka Lake					
325-10-10010-2015	NUSHAGAK BAY D-4	58.81610 N	159.04128 W	S016S059W01	COs,ACp
Tunuing River	NUSHAGAK BAY C-3	58.62788 N	158.92782 W	S018S058W07	COs,ACp
325-10-10010-2023	NUSHAGAK BAY D-4	58.83429 N	159.09136 W	S015S059W34	COs,Sp,ACp
Tuklung River	NUSHAGAK BAY D-4	58.97708 N	159.33165 W	S014S060W08	COs,ACp
325-10-10010-2023-3256	NUSHAGAK BAY D-5	58.94516 N	159.34251 W	S014S060W19	COs,ACp
	NUSHAGAK BAY D-4	58.95738 N	159.32278 W	S014S060W17	COs,ACp
325-10-10010-2071	GOODNEWS BAY A-1	59.09891 N	159.28488 W	S012S059W31	CHs,Ks,Ss,ACp
Ongoke River	GOODNEWS BAY B-2	59.31702 N	159.43989 W	S010S060W18	Ss,ACp
325-10-10010-2071-3019	GOODNEWS BAY A-1	59.14215 N	159.31879 W	S012S060W13	Ss,ACp
	GOODNEWS BAY A-1	59.14368 N	159.35303 W	S012S060W15	Ss,ACp
325-10-10010-2071-3019-0010	GOODNEWS BAY A-2	59.08924 N	159.43413 W	S012S060W32	Ss,ACp
Ualik Lake					
325-10-10010-2071-3019-4024	GOODNEWS BAY A-1	59.14518 N	159.34854 W	S012S060W11	Sp
Redleaf Creek	GOODNEWS BAY A-1	59.16634 N	159.36855 W	S012S060W03	Sp
325-10-10010-2071-3019-4034	GOODNEWS BAY A-2	59.12807 N	159.41414 W	S012S060W20	Ss,ACp
Francis Creek	GOODNEWS BAY A-2	59.22978 N	159.43801 W	S011S060W18	Ss,ACp
325-10-10010-2071-3019-4036	GOODNEWS BAY A-2	59.11952 N	159.44399 W	S012S060W19	Sp
	GOODNEWS BAY A-2	59.12085 N	159.44362 W	S012S060W19	Sp

WATER BODY NUMBER / NAME	MAP SHEET	LAT.	LONG.	PLSS	SPECIES
325-10-10010-2071-3019-4039	GOODNEWS BAY A-2	59.09074 N	159.40329 W	S012S060W33	Sp
	GOODNEWS BAY A-1	59.10441 N	159.36316 W	S012S060W27	Sp
325-10-10010-2071-3019-4040	GOODNEWS BAY A-2	59.10281 N	159.46052 W	S012S060W30	Sp
	GOODNEWS BAY A-2	59.10297 N	159.46298 W	S012S060W30	Sp
325-10-10010-2071-3019-4049	GOODNEWS BAY A-2	59.06827 N	159.42843 W	S013S061W10	Sp
	GOODNEWS BAY A-2	59.06674 N	159.40448 W	S013S061W11	Sp
325-10-10010-2071-3019-4059	GOODNEWS BAY A-2	59.05743 N	159.45068 W	S013S061W09	Sp
	GOODNEWS BAY A-2	59.05597 N	159.44889 W	S013S061W16	Sp
325-10-10010-2071-3022	GOODNEWS BAY A-1	59.19668 N	159.35338 W	S011S060W27	Ss
	GOODNEWS BAY B-1	59.28415 N	159.27157 W	S010S059W30	Ss
325-10-10010-2071-3027	GOODNEWS BAY B-2	59.31702 N	159.43989 W	S010S060W18	Ss,ACp
	GOODNEWS BAY B-2	59.32130 N	159.44912 W	S010S060W07	Ss,ACp
325-10-10010-2078	GOODNEWS BAY A-1	59.11224 N	159.17423 W	S012S059W26	Ss
	GOODNEWS BAY A-1	59.12395 N	159.14167 W	S012S059W24	Ss
325-10-10010-2082	GOODNEWS BAY A-1	59.12431 N	159.18003 W	S012S059W23	Ss
Middle Creek	GOODNEWS BAY A-1	59.12927 N	159.12035 W	S012S058W19	Ss
325-10-10010-2083	GOODNEWS BAY A-1	59.13473 N	159.19478 W	S012S059W15	Sp
	GOODNEWS BAY A-1	59.13736 N	159.22393 W	S012S059W16	Sp
325-10-10010-2087	GOODNEWS BAY A-1	59.15241 N	159.20565 W	S012S059W10	COp,Ss
Longarm Creek	GOODNEWS BAY A-1	59.24310 N	159.22876 W	S011S059W09	COr
325-10-10010-2087-3017	GOODNEWS BAY A-1	59.18966 N	159.21801 W	S011S059W28	Ss
	GOODNEWS BAY A-1	59.21771 N	159.24308 W	S011S059W17	Ss
325-20-10030	NUSHAGAK BAY D-3	58.86928 N	158.76250 W	S015S057W22	CHs,COs,Ks,Ps,Ss,ACp,DVp
Snake River	DILLINGHAM A-8	59.14876 N	158.88950 W	S012S057W09	CHs,COs,Ks,Ps,Ss,ACp,DVp
325-20-10030-0010	DILLINGHAM A-8	59.20508 N	158.89443 W	S011S057W21	CHs,COp,Ks,Pp,Ss,ACp,DVp
Nunavaugaluk, Lake					
325-20-10030-2009	NUSHAGAK BAY D-3	58.96542 N	158.82005 W	S014S057W17	CHs,COs,Ks,Ps,Ss,ACp
Weary River	GOODNEWS BAY B-1	59.31052 N	159.20022 W	S010S059W15	CHs,COs,Ks,Ps,Ss,ACp
325-20-10030-2009-3251	GOODNEWS BAY A-1	59.15003 N	159.04369 W	S012S058W10	COp,Sp
	GOODNEWS BAY A-1	59.15107 N	159.07065 W	S012S058W09	COp,Sp
325-20-10030-2009-3251-4021	GOODNEWS BAY A-1	59.15107 N	159.07065 W	S012S058W09	COp,Sp
	GOODNEWS BAY A-1	59.12591 N	159.07638 W	S012S058W20	COr,Sp
325-20-10030-2009-3251-4021-0010	GOODNEWS BAY A-1	59.13230 N	159.08600 W	S012S058W17	COr,Sp
Weary Lake					

WATER BODY NUMBER / NAME	MAP SHEET	LAT.	LONG.	PLSS	SPECIES
325-20-10030-2009-3302	GOODNEWS BAY B-1	59.31052 N	159.20022 W	S010S059W15	CHs,COs,Ks,Ps,Ss,ACp
	GOODNEWS BAY B-1	59.36553 N	159.23387 W	S009S059W28	CHs,COs,Ks,Ps,Ss,ACp
325-20-10030-2024	DILLINGHAM A-8	59.06923 N	158.72059 W	S013S057W12	COr
Otter Creek	DILLINGHAM A-8	59.16620 N	158.75545 W	S012S056W05	COr
325-20-10030-2024-3100	DILLINGHAM A-8	59.16620 N	158.75545 W	S012S056W05	COr
	DILLINGHAM A-8	59.19373 N	158.75606 W	S011S056W29	COr
325-20-10030-2033	DILLINGHAM A-8	59.18453 N	158.94648 W	S011S057W31	Ss
	GOODNEWS BAY A-1	59.22937 N	159.01679 W	S011S058W15	Ss
325-20-10030-2033-0010	GOODNEWS BAY A-1	59.22703 N	159.00443 W	S011S058W14	Ss
325-20-10030-2033-0020	GOODNEWS BAY A-1	59.23258 N	159.02526 W	S011S058W10	Ss
325-20-10030-2033-3008	DILLINGHAM A-8	59.21180 N	158.97893 W	S011S058W24	Ss
	GOODNEWS BAY B-1	59.25933 N	159.03762 W	S011S058W03	Ss
325-20-10030-2034	DILLINGHAM A-8	59.18875 N	158.84281 W	S011S057W26	Ss
	DILLINGHAM A-8	59.19441 N	158.80825 W	S011S057W25	Ss
325-20-10030-2047	GOODNEWS BAY B-1	59.31188 N	159.06677 W	S010S058W16	CHs,COp,Ks,Pp,Ss,ACp,DVp
Killian Creek	GOODNEWS BAY B-1	59.37862 N	159.18103 W	S009S059W23	Ss,ACp
325-20-10030-2047-3014	GOODNEWS BAY B-1	59.36407 N	159.17363 W	S009S059W26	Ss,ACp
	GOODNEWS BAY B-1	59.38549 N	159.14715 W	S009S059W24	Ss,ACp
325-20-10030-2049	DILLINGHAM B-8	59.27480 N	158.98878 W	S010S058W26	Ss
	GOODNEWS BAY B-1	59.27418 N	159.02558 W	S010S058W27	Ss
325-30-10090	NUSHAGAK BAY D-2	58.85522 N	158.50964 W	S015S055W19	COp
Clark Sough	NUSHAGAK BAY D-2	58.83482 N	158.41656 W	S015S055W35	COp
325-30-10090-2060	NUSHAGAK BAY D-2	58.83482 N	158.41656 W	S015S055W35	COp
	NUSHAGAK BAY D-1	58.89776 N	158.32007 W	S015S054W08	COp
325-30-10090-2060-3051	NUSHAGAK BAY D-1	58.89776 N	158.32007 W	S015S054W08	COr
	NUSHAGAK BAY D-2	58.90257 N	158.35011 W	S015S054W06	COr
325-30-10100	NUSHAGAK BAY D-2	58.86766 N	158.60495 W	S015S056W22	CHs,COsr,Ksr,Ps,Ssr,ACp,OMp,Wp
Nushagak River	TAYLOR MTS C-1	60.60259 N	156.07562 W	S006N039W23	COs,Ks,Ss,ACp
325-30-10100-2013	DILLINGHAM A-7	59.00404 N	158.53497 W	S013S056W36	COpr,Kr,Pp,Sr
	DILLINGHAM A-7	59.00408 N	158.53907 W	S013S056W36	COpr,Kr,Pp,Sr
325-30-10100-2017	DILLINGHAM A-7	59.02430 N	158.53101 W	S013S056W25	COr
	DILLINGHAM A-7	59.02475 N	158.53865 W	S013S056W25	COr

WATER BODY NUMBER / NAME	MAP SHEET	LAT.	LONG.	PLSS	SPECIES
325-30-10100-2019	DILLINGHAM A-7	59.02503 N	158.52841 W	S013S055W30	COr
	DILLINGHAM A-7	59.03067 N	158.53635 W	S013S056W24	COr
325-30-10100-2021	DILLINGHAM A-7	59.03266 N	158.51595 W	S013S055W19	CHp,COsr,Kr,Pp,Sp,OMp
Squaw Creek	DILLINGHAM A-7	59.08360 N	158.59022 W	S013S056W03	COsr
325-30-10100-2021-3012	DILLINGHAM A-7	59.04335 N	158.54580 W	S013S056W13	COr
	DILLINGHAM A-7	59.05920 N	158.56931 W	S013S056W11	COr
325-30-10100-2025	DILLINGHAM A-7	59.03711 N	158.47765 W	S013S055W20	COr,Kr
Scandanavian Creek	DILLINGHAM A-7	59.04255 N	158.48128 W	S013S055W20	COr,Kr
325-30-10100-2031	DILLINGHAM A-7	59.05234 N	158.41413 W	S013S055W14	CHp,COp,Kp,Pp,Sp,ACp,Wp
Wood River	DILLINGHAM B-7	59.27398 N	158.59749 W	S010S055W30	CHs,COs,Ks,Ps,Ss,ACp,Wp
325-30-10100-2031-0010	DILLINGHAM B-7	59.27453 N	158.61525 W	S010S055W30	CHs,COs,Ks,Pp,Ss,ACp,Wp
Aleknagik, Lake					
325-30-10100-2031-3028	DILLINGHAM A-7	59.16750 N	158.53242 W	S012S055W03	CHs,COs,Ks,Ps,Ss,ACp
Muklung River	DILLINGHAM B-7	59.40778 N	158.45669 W	S009S055W12	COs,Ks,Ss,ACp
325-30-10100-2031-3028-4012	DILLINGHAM A-7	59.18380 N	158.48290 W	S011S055W35	COp
	DILLINGHAM A-7	59.24451 N	158.32256 W	S011S054W11	COr
325-30-10100-2031-3028-4031	DILLINGHAM B-7	59.33360 N	158.47222 W	S010S055W01	COs,Ks,Ss,ACp
	DILLINGHAM B-7	59.30134 N	158.58065 W	S010S055W20	Ss
325-30-10100-2031-3028-4031-0010	DILLINGHAM B-7	59.32371 N	158.56637 W	S010S055W09	COs,Ss,ACp
325-30-10100-2031-3028-4031-0020	DILLINGHAM B-7	59.29981 N	158.58220 W	S010S055W20	Ss
325-30-10100-2031-3028-4031-5120	DILLINGHAM B-7	59.34259 N	158.49694 W	S010S055W02	Sp
	DILLINGHAM B-7	59.34747 N	158.52564 W	S009S055W34	Sp
325-30-10100-2031-3028-4031-5120-6151	DILLINGHAM B-7	59.34747 N	158.52564 W	S009S055W34	Ss
	DILLINGHAM B-7	59.34628 N	158.53220 W	S009S055W34	Ss
325-30-10100-2031-3028-4034	DILLINGHAM B-7	59.35809 N	158.46203 W	S009S055W36	COp
	DILLINGHAM B-7	59.39933 N	158.39517 W	S009S054W16	COr
325-30-10100-2031-3028-4040	DILLINGHAM B-7	59.40778 N	158.45669 W	S009S055W12	COs,Ks,Ss,ACp
	DILLINGHAM B-7	59.42463 N	158.41250 W	S009S054W05	COs,Ks,Ss,ACp
325-30-10100-2031-3029	DILLINGHAM A-7	59.16969 N	158.54056 W	S012S055W04	COp
Belt Creek	DILLINGHAM A-8	59.15094 N	158.65000 W	S012S056W12	COr
325-30-10100-2031-3039	DILLINGHAM A-7	59.19195 N	158.54989 W	S011S055W28	COpr
	DILLINGHAM A-8	59.18785 N	158.63875 W	S011S056W25	COpr

WATER BODY NUMBER / NAME	MAP SHEET	LAT.	LONG.	PLSS	SPECIES
325-30-10100-2031-3039-4202	DILLINGHAM A-8	59.18785 N	158.63875 W	S011S056W25	COsr
	DILLINGHAM A-8	59.20795 N	158.67782 W	S011S056W23	COr
325-30-10100-2031-3051	DILLINGHAM A-7	59.22874 N	158.55072 W	S011S055W16	COpr
Silver Salmon Creek	DILLINGHAM A-8	59.22561 N	158.67531 W	S011S056W14	COp
325-30-10100-2031-3054	DILLINGHAM A-7	59.23049 N	158.53366 W	S011S055W15	CHs,COs,Ps,Ss
Arcana Creek	DILLINGHAM B-7	59.26626 N	158.49864 W	S010S055W35	CHs,Ss
325-30-10100-2031-3054-4010	DILLINGHAM A-7	59.24943 N	158.49315 W	S011S055W02	CHs,Ss
	DILLINGHAM B-7	59.27785 N	158.48342 W	S010S055W26	CHs,Ss
325-30-10100-2031-3068	DILLINGHAM B-7	59.27497 N	158.59891 W	S010S055W30	Ss
*Mission Creek	DILLINGHAM B-7	59.29141 N	158.58936 W	S010S055W20	Ss
325-30-10100-2031-3076	DILLINGHAM B-8	59.29474 N	158.63111 W	S010S056W24	Ss
	DILLINGHAM B-7	59.31394 N	158.61429 W	S010S055W18	Ss
325-30-10100-2031-3077	DILLINGHAM B-8	59.26698 N	158.68549 W	S010S056W34	COsr,Ks,Ps,Ss
	DILLINGHAM B-8	59.25891 N	158.69210 W	S011S056W03	Ss
325-30-10100-2031-3077-4001	DILLINGHAM B-8	59.26671 N	158.68505 W	S010S056W34	COs,Ks,Ps,Ss
	DILLINGHAM B-8	59.25116 N	158.65257 W	S011S056W02	Ss
325-30-10100-2031-3077-4001-0010	DILLINGHAM B-8	59.25175 N	158.66803 W	S011S056W02	Ss
325-30-10100-2031-3077-4001-0020	DILLINGHAM B-8	59.25090 N	158.65530 W	S011S056W02	Ss
325-30-10100-2031-3077-4001-0030	DILLINGHAM B-8	59.25107 N	158.64996 W	S011S056W01	Sr
325-30-10100-2031-3077-4001-0030	DILLINGHAM A-8	59.24870 N	158.65050 W	S011S056W01	Sr
325-30-10100-2031-3080	DILLINGHAM B-8	59.31025 N	158.66617 W	S010S056W14	COr,Ss
Eagle Creek	DILLINGHAM B-8	59.31998 N	158.63761 W	S010S056W12	Ss
325-30-10100-2031-3080-0010	DILLINGHAM B-8	59.32343 N	158.63694 W	S010S056W12	Ss
325-30-10100-2031-3081	DILLINGHAM B-8	59.27614 N	158.70569 W	S010S056W27	COr,Ss
Yako Creek	DILLINGHAM B-8	59.26354 N	158.76941 W	S010S056W31	Ss
325-30-10100-2031-3085	DILLINGHAM B-8	59.29244 N	158.77233 W	S010S056W19	Ss
*Midnight Creek	DILLINGHAM B-8	59.28931 N	158.77538 W	S010S056W19	Ss
325-30-10100-2031-3086	DILLINGHAM B-8	59.32137 N	158.70122 W	S010S056W10	Ss
	DILLINGHAM B-8	59.32608 N	158.67892 W	S010S056W11	Ss

WATER BODY NUMBER / NAME	MAP SHEET	LAT.	LONG.	PLSS	SPECIES
325-30-10100-2031-3086-4021	DILLINGHAM B-8	59.32746 N	158.68625 W	S010S056W10	Ss
	DILLINGHAM B-8	59.33048 N	158.68896 W	S010S056W10	Ss
325-30-10100-2031-3087	DILLINGHAM B-8	59.29565 N	158.77718 W	S010S056W19	COr,Ss
Bear Creek	DILLINGHAM B-8	59.28740 N	158.85609 W	S010S057W27	Ss
325-30-10100-2031-3090	DILLINGHAM B-8	59.32245 N	158.71621 W	S010S056W09	Ss
Happy Creek	DILLINGHAM B-8	59.36929 N	158.67184 W	S009S056W26	Ss
325-30-10100-2031-3092	DILLINGHAM B-8	59.32337 N	158.72482 W	S010S056W09	Sp
	DILLINGHAM B-8	59.32327 N	158.72318 W	S010S056W09	Sp
325-30-10100-2031-3099	DILLINGHAM B-8	59.32943 N	158.81467 W	S010S057W12	CHs,COsr,Ks,Ps,Ss,ACp,Wp
Ice Creek	GOODNEWS BAY B-1	59.38930 N	159.07095 W	S009S058W21	CHs,Ks,Ps,Ss,ACp,Wp
325-30-10100-2031-3099-4009	DILLINGHAM B-8	59.32553 N	158.85372 W	S010S057W10	Ss
	DILLINGHAM B-8	59.30712 N	158.90360 W	S010S057W16	Ss
325-30-10100-2031-3117	GOODNEWS BAY B-1	59.43602 N	159.01413 W	S008S057W32	CHs,COp,Ps,Ss
Youth Creek	GOODNEWS BAY B-1	59.44248 N	159.18986 W	S008S058W32	Sr
325-30-10100-2031-3118	DILLINGHAM B-8	59.40547 N	158.91696 W	S009S057W08	CHs,COs,Ks,Ps,Ss,ACp,Wp
Agulowak River	DILLINGHAM B-8	59.42911 N	158.83954 W	S009S057W02	CHs,COs,Ks,Ps,Ss,ACp,Wp
325-30-10100-2031-3118-0010	DILLINGHAM C-8	59.58092 N	158.79528 W	S007S056W10	CHp,COsr,Ksr,Ppr,Ss,ACp,Wp
Nerka, Lake					
325-30-10100-2031-3118-4006	DILLINGHAM B-8	59.42178 N	158.80987 W	S009S057W01	COp,CHs,Ps,Ss
Fenno Creek	DILLINGHAM B-8	59.37378 N	158.73567 W	S009S056W28	COr,Ss
325-30-10100-2031-3118-4022	DILLINGHAM B-8	59.42982 N	158.65762 W	S009S056W02	Ss
Allah Creek	DILLINGHAM B-8	59.41572 N	158.69878 W	S009S056W10	Ss
325-30-10100-2031-3118-4032	DILLINGHAM B-7	59.41298 N	158.62193 W	S009S055W07	Ss
	DILLINGHAM B-8	59.39587 N	158.62721 W	S009S056W13	Ss
325-30-10100-2031-3118-4044	DILLINGHAM B-7	59.39670 N	158.57461 W	S009S055W17	Ss
	DILLINGHAM B-7	59.38991 N	158.56452 W	S009S055W16	Ss
325-30-10100-2031-3118-4062	DILLINGHAM B-7	59.44371 N	158.58859 W	S008S055W35	Ss
Pike Creek	DILLINGHAM B-7	59.46762 N	158.50766 W	S008S054W20	Ss
325-30-10100-2031-3118-4062-5006	DILLINGHAM B-7	59.45025 N	158.57745 W	S008S055W26	Ss
	DILLINGHAM B-7	59.43917 N	158.54324 W	S008S054W31	Ss
325-30-10100-2031-3118-4062-5012	DILLINGHAM B-7	59.46221 N	158.54316 W	S008S054W19	Ss
	DILLINGHAM B-7	59.45200 N	158.48704 W	S008S054W28	Ss
325-30-10100-2031-3118-4062-5012-6031	DILLINGHAM B-7	59.44872 N	158.51093 W	S008S054W29	Ss
	DILLINGHAM B-7	59.44983 N	158.50383 W	S008S054W29	Ss

WATER BODY NUMBER / NAME	MAP SHEET	LAT.	LONG.	PLSS	SPECIES
325-30-10100-2031-3118-4070	DILLINGHAM B-8	59.45847 N	158.63560 W	S008S055W28	Ss
Stovall Creek	DILLINGHAM C-7	59.50274 N	158.55408 W	S008S055W12	Ss
325-30-10100-2031-3118-4070-5018	DILLINGHAM B-7	59.49746 N	158.58083 W	S008S055W11	Ss
	DILLINGHAM B-7	59.49093 N	158.54384 W	S008S054W07	Ss
325-30-10100-2031-3118-4070-5023	DILLINGHAM C-7	59.50351 N	158.57489 W	S008S055W12	Ss
	DILLINGHAM C-7	59.50988 N	158.58057 W	S008S055W02	Ss
325-30-10100-2031-3118-4076	DILLINGHAM B-8	59.46968 N	158.66531 W	S008S055W20	Ss
Bear Creek	DILLINGHAM C-8	59.50776 N	158.66960 W	S008S055W05	Ss
325-30-10100-2031-3118-4082	DILLINGHAM B-8	59.47721 N	158.69558 W	S008S055W18	Ss
	DILLINGHAM B-8	59.48880 N	158.70101 W	S008S055W18	Ss
325-30-10100-2031-3118-4088	DILLINGHAM B-8	59.48196 N	158.73082 W	S008S056W13	Ss
Teal Creek	DILLINGHAM B-8	59.49770 N	158.79852 W	S008S056W10	Ss
325-30-10100-2031-3118-4112	DILLINGHAM B-8	59.48446 N	158.92168 W	S008S057W14	CHs,COp,Ss
*Lynx Creek	DILLINGHAM C-8	59.51430 N	158.91641 W	S008S057W02	Sp
325-30-10100-2031-3118-4112-5008	DILLINGHAM B-8	59.49443 N	158.89580 W	S008S057W12	CHs,Ss
	DILLINGHAM B-8	59.49497 N	158.89259 W	S008S057W12	CHs,Ss
325-30-10100-2031-3118-4112-5008-0010	DILLINGHAM B-8	59.49343 N	158.85803 W	S008S056W08	Ss
Lynx Lake					
325-30-10100-2031-3118-4117	GOODNEWS BAY C-1	59.55077 N	159.06379 W	S007S058W24	Ss
*Pick Creek	GOODNEWS BAY C-1	59.51997 N	159.08589 W	S007S058W36	Ss
325-30-10100-2031-3118-4117-5008	GOODNEWS BAY C-1	59.54154 N	159.08080 W	S007S058W25	Ssr
	GOODNEWS BAY C-1	59.55011 N	159.11037 W	S007S058W23	Ssr
325-30-10100-2031-3118-4119	GOODNEWS BAY C-1	59.55897 N	159.07795 W	S007S058W24	Sp,ACp
	GOODNEWS BAY C-1	59.56204 N	159.08541 W	S007S058W24	Sp,ACp
325-30-10100-2031-3118-4119-0010	GOODNEWS BAY C-1	59.57981 N	159.15861 W	S007S058W09	Sp,ACp
Little Togiak Lake					
325-30-10100-2031-3118-4119-5010	GOODNEWS BAY C-1	59.57740 N	159.13095 W	S007S058W10	Sp
*A Creek	GOODNEWS BAY C-1	59.57851 N	159.13368 W	S007S058W10	Sp
325-30-10100-2031-3118-4119-5012	GOODNEWS BAY C-1	59.57805 N	159.13824 W	S007S058W10	Sp
*B Creek	GOODNEWS BAY C-1	59.57937 N	159.13824 W	S007S058W10	Sp
325-30-10100-2031-3118-4119-5013	GOODNEWS BAY C-1	59.61756 N	159.21537 W	S006S058W31	Ss,ACp
Little Togiak Creek	GOODNEWS BAY C-1	59.63494 N	159.23804 W	S006S059W25	Ss,ACp
325-30-10100-2031-3118-4119-5014	GOODNEWS BAY C-1	59.57902 N	159.14109 W	S007S058W10	Sp
*C Creek	GOODNEWS BAY C-1	59.58086 N	159.14379 W	S007S058W09	Sp

WATER BODY NUMBER / NAME	MAP SHEET	LAT.	LONG.	PLSS	SPECIES
325-30-10100-2031-3118-4121	GOODNEWS BAY C-1	59.58066 N	159.05268 W	S007S057W07	Ss
Elva Creek	GOODNEWS BAY C-1	59.58404 N	159.06360 W	S007S058W12	Ss
325-30-10100-2031-3118-4125	GOODNEWS BAY C-1	59.66134 N	159.15254 W	S006S058W16	Ss,ACp
Rainbow Creek	GOODNEWS BAY C-1	59.69304 N	159.16299 W	S005S058W33	Ss,ACp
325-30-10100-2031-3118-4127	GOODNEWS BAY C-1	59.66402 N	159.14560 W	S006S058W09	Ss
Waterfall Creek	GOODNEWS BAY C-1	59.66473 N	159.14673 W	S006S058W09	Ss
325-30-10100-2031-3118-4131	DILLINGHAM C-8	59.57718 N	158.92043 W	S007S057W14	Ss
	DILLINGHAM C-8	59.58577 N	158.95927 W	S007S057W10	Ss
325-30-10100-2031-3118-4133	DILLINGHAM C-8	59.57904 N	158.91424 W	S007S057W12	Ss
7th Creek	DILLINGHAM C-8	59.58764 N	158.93185 W	S007S057W11	Ss
325-30-10100-2031-3118-4137	DILLINGHAM C-8	59.58862 N	158.89451 W	S007S057W12	Ss
Sam Creek	DILLINGHAM C-8	59.59558 N	158.93815 W	S007S057W02	Ss
325-30-10100-2031-3118-4143	DILLINGHAM C-8	59.59449 N	158.87572 W	S007S056W06	Ss
Joe Creek	DILLINGHAM C-8	59.60202 N	158.90661 W	S007S057W01	Ss
325-30-10100-2031-3118-4147	DILLINGHAM C-8	59.59505 N	158.84659 W	S007S056W05	Ss
	DILLINGHAM C-8	59.60983 N	158.85596 W	S006S056W32	Ss
325-30-10100-2031-3118-4151	DILLINGHAM C-8	59.59841 N	158.81472 W	S007S056W04	Ss
Berm Creek	DILLINGHAM C-8	59.60358 N	158.83438 W	S007S056W05	Ss
325-30-10100-2031-3118-4158	DILLINGHAM C-8	59.54113 N	158.76552 W	S007S056W26	Ss
	DILLINGHAM C-8	59.53416 N	158.77640 W	S007S056W27	Ss
325-30-10100-2031-3118-4158-0010	DILLINGHAM C-8	59.53593 N	158.78165 W	S007S056W27	Ss
325-30-10100-2031-3118-4172	DILLINGHAM C-8	59.54672 N	158.68307 W	S007S055W29	Ss
Kema Creek	DILLINGHAM C-8	59.51497 N	158.68860 W	S008S055W05	Ss
325-30-10100-2031-3118-4172-5011	DILLINGHAM C-8	59.52280 N	158.66797 W	S007S055W32	Ss
	DILLINGHAM C-8	59.51801 N	158.65775 W	S008S055W04	Ss
325-30-10100-2031-3118-4172-5014	DILLINGHAM C-8	59.51497 N	158.68860 W	S008S055W05	Ss
	DILLINGHAM C-8	59.51779 N	158.69791 W	S008S055W06	Ss
325-30-10100-2031-3118-4172-5014-0010	DILLINGHAM C-8	59.51954 N	158.70778 W	S007S055W31	Ss
325-30-10100-2031-3118-4180	DILLINGHAM C-7	59.54940 N	158.61986 W	S007S055W22	Ss
Mud Creek	DILLINGHAM C-7	59.51448 N	158.61539 W	S008S055W03	Ss
325-30-10100-2031-3118-4184	DILLINGHAM C-7	59.55651 N	158.58583 W	S007S055W23	Ss
Beaver Creek	DILLINGHAM C-7	59.52035 N	158.47852 W	S007S054W33	Ss

WATER BODY NUMBER / NAME	MAP SHEET	LAT.	LONG.	PLSS	SPECIES
325-30-10100-2031-3118-4184-5014	DILLINGHAM C-7	59.52640 N	158.52176 W	S007S054W31	Sp
	DILLINGHAM C-7	59.51361 N	158.52710 W	S008S054W06	Sp
325-30-10100-2031-3118-4184-5014-0010 Stovall Lake	DILLINGHAM C-7	59.50871 N	158.53583 W	S008S054W06	Ss
325-30-10100-2031-3118-4204	DILLINGHAM C-7	59.56420 N	158.47808 W	S007S054W16	Ks,Ss
	DILLINGHAM C-7	59.57390 N	158.39583 W	S007S054W13	Ss
325-30-10100-2031-3118-4212 Agulukpak River	DILLINGHAM C-7	59.57522 N	158.53116 W	S007S054W18	CHp,COp,Kp,Pp,Ss,ACp,Wp
	DILLINGHAM C-7	59.59462 N	158.53625 W	S007S054W06	CHp,COp,Kp,Pp,Ss,ACp,Wp
325-30-10100-2031-3118-4212-0010 Beverley, Lake	DILLINGHAM C-8	59.67399 N	158.78805 W	S006S056W10	CHp,COp,Kp,Pp,Sp,ACp,Wp
325-30-10100-2031-3118-4212-5030 Spider Creek	DILLINGHAM C-7	59.63534 N	158.54029 W	S006S054W19	Ss
	DILLINGHAM C-7	59.63589 N	158.53552 W	S006S054W19	Ss
325-30-10100-2031-3118-4212-5032 Moose Creek	DILLINGHAM C-7	59.64180 N	158.58297 W	S006S055W23	Ss,ACp
	DILLINGHAM C-7	59.73884 N	158.44659 W	S005S054W15	Ss,ACp
325-30-10100-2031-3118-4212-5032-0010	DILLINGHAM C-7	59.74399 N	158.45834 W	S005S054W15	Ss,ACp
325-30-10100-2031-3118-4212-5032-6011	DILLINGHAM C-7	59.65582 N	158.53504 W	S006S054W18	Ss
	DILLINGHAM C-7	59.66507 N	158.54316 W	S006S054W07	Ss
325-30-10100-2031-3118-4212-5032-6011-0010	DILLINGHAM C-7	59.66621 N	158.54917 W	S006S055W12	Ss
325-30-10100-2031-3118-4212-5036 Hope Creek	DILLINGHAM C-7	59.64613 N	158.59835 W	S006S055W23	Ss
	DILLINGHAM C-8	59.70035 N	158.64747 W	S005S055W33	Ss
325-30-10100-2031-3118-4212-5036-6030	DILLINGHAM C-7	59.68321 N	158.60777 W	S006S055W03	Ss
	DILLINGHAM C-7	59.69600 N	158.59385 W	S005S055W35	Ss
325-30-10100-2031-3118-4212-5041	DILLINGHAM C-8	59.66422 N	158.80948 W	S006S056W09	Ss
	DILLINGHAM C-8	59.66432 N	158.80991 W	S006S056W09	Ss
325-30-10100-2031-3118-4212-5050 Unowhokkuit Creek	DILLINGHAM C-8	59.69025 N	158.75450 W	S006S056W02	Ss
	DILLINGHAM C-8	59.71061 N	158.76129 W	S005S056W26	Ss
325-30-10100-2031-3118-4212-5051	DILLINGHAM C-8	59.66760 N	158.94609 W	S006S057W10	Sp
	GOODNEWS BAY C-1	59.66215 N	159.00222 W	S006S057W17	Sp
325-30-10100-2031-3118-4212-5051-6001	DILLINGHAM C-8	59.66704 N	158.94667 W	S006S057W10	Sp
	DILLINGHAM C-8	59.65388 N	158.96227 W	S006S057W15	Sp
325-30-10100-2031-3118-4212-5051-6006	DILLINGHAM C-8	59.67039 N	158.96682 W	S006S057W10	Sp
	DILLINGHAM C-8	59.67905 N	158.97432 W	S006S057W04	Sp

WATER BODY NUMBER / NAME	MAP SHEET	LAT.	LONG.	PLSS	SPECIES
325-30-10100-2031-3118-4212-5071	GOODNEWS BAY C-1	59.72004 N	159.02292 W	S005S057W29	Ss,ACp
	GOODNEWS BAY C-1	59.70125 N	159.07887 W	S005S058W36	Ss,ACp
325-30-10100-2031-3118-4212-5071-0010	GOODNEWS BAY C-1	59.69843 N	159.09085 W	S005S058W35	Ss,ACp
325-30-10100-2031-3118-4212-5074	DILLINGHAM C-8	59.71101 N	158.84327 W	S005S056W29	CHs,COs,Ks,Ps,Ss,ACp,Wp
Peace River	DILLINGHAM C-8	59.72898 N	158.84976 W	S005S056W20	CHs,COs,Ks,Ps,Ss,ACp,Wp
325-30-10100-2031-3118-4212-5074-0010	DILLINGHAM C-8	59.74482 N	158.86890 W	S005S056W18	CHs,COs,Ks,Pp,Ss,ACp,Wp
Mikchalk Lake					
325-30-10100-2031-3118-4212-5074-6011	DILLINGHAM D-8	59.75353 N	158.88770 W	S005S057W12	CHs,COs,Ks,Ps,Ss,ACp,Wp
Wind River	DILLINGHAM D-8	59.78340 N	158.92063 W	S004S056W33	CHs,COs,Ks,Ps,Ss,ACp,Wp
325-30-10100-2031-3118-4212-5074-6011-0010	DILLINGHAM D-8	59.79343 N	158.79138 W	S004S055W31	Sp,ACp,Wp
Kulik, Lake					
325-30-10100-2031-3118-4212-5074-6011-7007	DILLINGHAM D-8	59.77983 N	158.98871 W	S004S057W36	Ss,ACp,Wp
	GOODNEWS BAY D-1	59.79788 N	159.09058 W	S004S057W28	Ss,ACp,Wp
325-30-10100-2031-3118-4212-5074-6011-7007-8003	GOODNEWS BAY D-1	59.78181 N	159.02959 W	S004S057W35	Ss,ACp,Wp
	GOODNEWS BAY D-1	59.75827 N	159.09119 W	S005S058W11	Ss,ACp,Wp
325-30-10100-2031-3118-4212-5074-6011-7009	DILLINGHAM D-8	59.78338 N	158.99220 W	S004S057W36	Sp
	GOODNEWS BAY D-1	59.78482 N	159.00223 W	S004S057W36	Sp
325-30-10100-2031-3118-4212-5074-6011-7021	DILLINGHAM D-8	59.80963 N	158.84943 W	S004S056W23	Ss
	DILLINGHAM D-8	59.82809 N	158.90085 W	S004S056W16	Ss
325-30-10100-2031-3118-4212-5074-6011-7033	DILLINGHAM D-8	59.79819 N	158.78093 W	S004S055W29	Ss
	DILLINGHAM D-8	59.84929 N	158.77558 W	S004S055W08	Ss
325-30-10100-2031-3118-4212-5074-6011-7039	DILLINGHAM D-8	59.78676 N	158.74529 W	S004S055W33	Ss
	DILLINGHAM D-8	59.80851 N	158.73038 W	S004S055W21	Ss
325-30-10100-2031-3118-4212-5074-6011-7043	DILLINGHAM D-8	59.78588 N	158.71782 W	S004S055W34	Ss,ACp
Grant River	DILLINGHAM D-7	59.79338 N	158.58719 W	S004S054W32	Ss,ACp
325-30-10100-2031-3121	GOODNEWS BAY B-1	59.45279 N	159.05063 W	S008S057W30	COp,CHp,Kp,Pp,Ss,ACp
Sunshine Creek	GOODNEWS BAY B-1	59.48759 N	159.34050 W	S008S059W16	COp,Ss,ACp
325-30-10100-2031-3121-0010	GOODNEWS BAY B-1	59.48620 N	159.35220 W	S008S059W17	COr,Ss
325-30-10100-2031-3121-4005	GOODNEWS BAY B-1	59.47199 N	159.08170 W	S008S058W24	Ss
Zone Creek	GOODNEWS BAY B-1	59.47769 N	159.11638 W	S008S058W15	Ss
325-30-10100-2031-3121-4009	GOODNEWS BAY C-1	59.50408 N	159.12047 W	S008S058W10	Ss
Gorge Creek	GOODNEWS BAY B-1	59.49678 N	159.15134 W	S008S058W09	Ss

WATER BODY NUMBER / NAME	MAP SHEET	LAT.	LONG.	PLSS	SPECIES
325-30-10100-2031-3121-4012	GOODNEWS BAY C-1	59.52634 N	159.18088 W	S007S058W32	Ss
	GOODNEWS BAY C-1	59.54035 N	159.18428 W	S007S058W29	Ss
325-30-10100-2035	DILLINGHAM A-7	59.06314 N	158.38053 W	S013S055W12	CHp,COp,Kp,Pp,Sp
Black Slough	DILLINGHAM A-7	59.05762 N	158.28592 W	S013S054W09	CHp,COp,Kp,Pp,Sp
325-30-10100-2035-3015	DILLINGHAM A-7	59.05762 N	158.28592 W	S013S054W09	CHp,COp,Ksr,Pp,Sp
Little Muklung River	DILLINGHAM A-6	59.22281 N	158.24668 W	S011S053W17	COr
325-30-10100-2035-3015-4012	DILLINGHAM A-6	59.10642 N	158.22990 W	S012S053W29	COr,Kr
	DILLINGHAM A-6	59.12343 N	158.08490 W	S012S052W20	COr
325-30-10100-2035-3015-4012-5025	DILLINGHAM A-6	59.09960 N	158.18169 W	S012S053W34	COr
	DILLINGHAM A-6	59.13649 N	158.15606 W	S012S053W14	COr
325-30-10100-2035-3015-4050	DILLINGHAM A-7	59.17797 N	158.25701 W	S011S053W32	COp
	DILLINGHAM A-6	59.19410 N	158.22811 W	S011S053W28	COr
325-30-10100-2060	NUSHAGAK BAY D-1	58.88829 N	158.02350 W	S015S052W07	CHs,COs,Ks,Ps,Ss,ACp,Wp
	NAKNEK D-6	58.91132 N	157.90180 W	S015S052W02	CHs,COs,Ks,Ps,Ss,ACp,Wp
325-30-10100-2060-3030	NAKNEK D-6	58.86596 N	157.95769 W	S015S052W21	Kp,Sp
	NAKNEK D-6	58.81405 N	157.90639 W	S016S052W02	Kr,Ss
325-30-10100-2060-3038	NAKNEK D-6	58.87407 N	157.96316 W	S015S052W16	Kp
	NAKNEK D-6	58.86869 N	157.93349 W	S015S052W22	Kr
325-30-10100-2080	NAKNEK D-6	58.90687 N	157.73697 W	S015S051W02	CHs,COs,Ks,Ps,Ss,ACp,Wp
Keefer Cutoff	DILLINGHAM A-5	59.12493 N	157.71878 W	S012S050W21	CHs,COs,Ks,Ps,Ss,ACp,Wp
325-30-10100-2080-3010	NAKNEK D-6	58.90651 N	157.72647 W	S015S051W02	Sp
Portage Creek	NAKNEK D-6	58.88273 N	157.70410 W	S015S051W13	Sp
325-30-10100-2080-3010-4010	NAKNEK D-6	58.88273 N	157.70410 W	S015S051W13	Sp
	NAKNEK D-6	58.85724 N	157.70537 W	S015S051W24	Ss
325-30-10100-2101	DILLINGHAM A-5	59.08974 N	157.76647 W	S012S050W31	CHs,COsr,Ksr,Ps,Ssr,ACp
Iowithla River	DILLINGHAM B-7	59.36495 N	158.37174 W	S009S054W28	COs,ACp
325-30-10100-2101-3030	DILLINGHAM A-5	59.09659 N	157.84372 W	S012S051W34	COp
	DILLINGHAM A-6	59.23637 N	157.95322 W	S011S052W12	COp
325-30-10100-2101-3030-4102	DILLINGHAM A-6	59.23637 N	157.95322 W	S011S052W12	COr
	DILLINGHAM A-6	59.23647 N	157.95150 W	S011S052W12	COr
325-30-10100-2101-3046	DILLINGHAM A-6	59.16500 N	158.01895 W	S012S052W03	COr
	DILLINGHAM A-6	59.23609 N	158.01541 W	S011S052W10	COr
325-30-10100-2101-3102	DILLINGHAM B-6	59.34223 N	158.21749 W	S010S053W04	COs,Ks
	DILLINGHAM B-6	59.35488 N	158.20829 W	S009S053W33	COs,Ks

WATER BODY NUMBER / NAME	MAP SHEET	LAT.	LONG.	PLSS	SPECIES
325-30-10100-2101-3102-4007	DILLINGHAM B-6	59.34614 N	158.21565 W	S010S053W04	COs,Ks
	DILLINGHAM B-6	59.35240 N	158.22538 W	S009S053W33	COs,Ks
325-30-10100-2101-3288	DILLINGHAM B-6	59.33042 N	158.21555 W	S010S053W09	COs,Ks
	DILLINGHAM B-6	59.33407 N	158.17267 W	S010S053W02	COs,Ks
325-30-10100-2101-3292	DILLINGHAM B-6	59.33982 N	158.21440 W	S010S053W04	COs,Ks
	DILLINGHAM B-6	59.34342 N	158.18210 W	S010S053W03	COs,Ks
325-30-10100-2101-3292-4009	DILLINGHAM B-6	59.34717 N	158.19850 W	S009S053W34	COs,Ks
	DILLINGHAM B-6	59.35378 N	158.18441 W	S009S053W34	COs,Ks
325-30-10100-2110	DILLINGHAM A-5	59.20509 N	157.63429 W	S011S050W24	Sp
	DILLINGHAM A-5	59.20613 N	157.61768 W	S011S050W24	Sp
325-30-10100-2110-3115	DILLINGHAM A-5	59.20636 N	157.61782 W	S011S050W24	Sp
	DILLINGHAM A-5	59.18266 N	157.53672 W	S011S049W33	Sp
325-30-10100-2110-3115-4403	DILLINGHAM A-5	59.18266 N	157.53672 W	S011S049W33	Sp
	DILLINGHAM A-4	59.14506 N	157.25319 W	S012S047W07	Sp
325-30-10100-2110-3115-4403-5502	DILLINGHAM A-4	59.14506 N	157.25319 W	S012S047W07	Sp
	DILLINGHAM A-4	59.13479 N	157.23100 W	S012S047W17	Sp
325-30-10100-2110-3115-4403-5502-0010	DILLINGHAM A-4	59.13280 N	157.22600 W	S012S047W17	Ss
325-30-10100-2111	DILLINGHAM A-5	59.12307 N	157.73581 W	S012S050W20	COr
	DILLINGHAM A-5	59.20261 N	157.80111 W	S011S051W24	COr
325-30-10100-2112	DILLINGHAM A-5	59.21181 N	157.63830 W	S011S050W24	COp,Kp,Ps
Lower Klutuk Creek	DILLINGHAM B-4	59.31923 N	157.17972 W	S010S047W10	COr
325-30-10100-2112-3251	DILLINGHAM B-4	59.30742 N	157.29338 W	S010S048W13	COr,Kr
	DILLINGHAM B-4	59.30810 N	157.29231 W	S010S048W13	COr,Kr
325-30-10100-2121	DILLINGHAM B-5	59.26550 N	157.65131 W	S010S050W35	CHs,COr,Ksr
Koklong Creek	DILLINGHAM B-6	59.29440 N	157.95638 W	S010S052W24	COr,Kr
325-30-10100-2129	DILLINGHAM B-5	59.29595 N	157.60314 W	S010S049W19	CHs,COs,Ks,Ps,Ss,ACp
Kokwok River	DILLINGHAM D-7	59.80205 N	158.35050 W	S004S053W26	COr,Ss
325-30-10100-2129-0010	DILLINGHAM C-7	59.72009 N	158.35657 W	S005S053W30	COp,Sp
325-30-10100-2129-0020	DILLINGHAM C-7	59.72924 N	158.32329 W	S005S053W20	COp,Sp
325-30-10100-2129-0030	DILLINGHAM D-7	59.79641 N	158.33672 W	S004S053W26	COp,Sp

WATER BODY NUMBER / NAME	MAP SHEET	LAT.	LONG.	PLSS	SPECIES
325-30-10100-2129-3012	DILLINGHAM B-5	59.35526 N	157.66795 W	S009S050W35	COp
	DILLINGHAM B-5	59.36408 N	157.66738 W	S009S050W26	COp
325-30-10100-2129-3020	DILLINGHAM B-5	59.41534 N	157.80496 W	S009S051W12	COr,Kr
	DILLINGHAM C-6	59.57652 N	157.88190 W	S007S051W13	Kr
325-30-10100-2129-3025	DILLINGHAM B-6	59.41529 N	157.96652 W	S009S052W12	COr,Ksr
	DILLINGHAM B-6	59.32396 N	158.11062 W	S010S052W07	COr,Kr
325-30-10100-2129-3025-4451	DILLINGHAM B-6	59.36692 N	158.00355 W	S009S052W26	COr,Kr
	DILLINGHAM B-6	59.32631 N	158.04761 W	S010S052W09	COr,Kr
325-30-10100-2129-3025-4451-5024	DILLINGHAM B-6	59.34247 N	158.02956 W	S010S052W03	COr
	DILLINGHAM B-6	59.34340 N	158.05110 W	S010S052W04	COr
325-30-10100-2129-3025-4650	DILLINGHAM B-6	59.32736 N	158.10421 W	S010S052W07	COr
	DILLINGHAM B-6	59.32057 N	158.09317 W	S010S052W07	COr
325-30-10100-2129-3035	DILLINGHAM B-6	59.46234 N	158.05911 W	S008S052W24	COr
Nameless Creek	DILLINGHAM B-7	59.44037 N	158.29057 W	S008S053W34	COr
325-30-10100-2129-3040	DILLINGHAM B-6	59.46900 N	158.08840 W	S008S052W23	CHs,COs,Ks,Ps,Ss,ACp
Kenakuchuk Creek	DILLINGHAM C-6	59.61521 N	157.93868 W	S006S051W34	COr
325-30-10100-2129-3045	DILLINGHAM B-6	59.47903 N	158.15985 W	S008S052W17	CHs,COs,Ks,Ps,Ss,ACp
	DILLINGHAM C-7	59.54391 N	158.31381 W	S007S053W28	Ss
325-30-10100-2129-3045-0010	DILLINGHAM C-7	59.51315 N	158.29666 W	S008S053W04	Ss
Okstukuk Lake					
325-30-10100-2129-3045-0020	DILLINGHAM C-7	59.52816 N	158.30554 W	S007S053W33	Ss
325-30-10100-2129-3045-0030	DILLINGHAM C-7	59.54677 N	158.32471 W	S007S053W29	Ss
325-30-10100-2129-3045-4067	DILLINGHAM C-7	59.51428 N	158.31120 W	S008S053W04	Ss
	DILLINGHAM C-7	59.51098 N	158.34337 W	S008S053W05	Ss
325-30-10100-2129-3045-4067-0010	DILLINGHAM C-7	59.51204 N	158.35304 W	S008S053W06	Ss
325-30-10100-2129-3045-4071	DILLINGHAM C-7	59.52731 N	158.30675 W	S007S053W33	Ss
	DILLINGHAM C-7	59.52760 N	158.31027 W	S007S053W33	Ss
325-30-10100-2129-3045-4071-0010	DILLINGHAM C-7	59.52787 N	158.31776 W	S007S053W33	Ss
325-30-10100-2129-3050	DILLINGHAM C-6	59.51071 N	158.16331 W	S008S052W05	CHs,COs,Ks,ACp
	DILLINGHAM C-6	59.64773 N	158.06994 W	S006S052W23	COr,Kr

WATER BODY NUMBER / NAME	MAP SHEET	LAT.	LONG.	PLSS	SPECIES
325-30-10100-2129-3050-4201	DILLINGHAM C-6	59.64262 N	158.13839 W	S006S052W21	COp
	DILLINGHAM C-6	59.67205 N	158.11269 W	S006S052W10	COr
325-30-10100-2129-3140	DILLINGHAM C-7	59.66805 N	158.28571 W	S006S053W10	CHs,COs,Ks,Ps,Ss,ACp
	DILLINGHAM D-6	59.77948 N	158.09600 W	S005S052W03	CHs,COs,Ks,Ps,Ss,ACp
325-30-10100-2129-3140-4008	DILLINGHAM C-7	59.67952 N	158.26234 W	S006S053W02	COp
	DILLINGHAM C-6	59.69755 N	158.17956 W	S005S052W31	COr
325-30-10100-2129-3140-4015	DILLINGHAM C-6	59.69352 N	158.23870 W	S005S053W35	COr
	DILLINGHAM D-7	59.76942 N	158.26371 W	S005S053W02	COr
325-30-10100-2129-3140-4021	DILLINGHAM D-6	59.77134 N	158.17579 W	S005S052W05	Ss,ACp
	DILLINGHAM D-6	59.79624 N	158.18617 W	S004S052W27	Ss,ACp
325-30-10100-2129-3140-4021-0010	DILLINGHAM D-6	59.79900 N	158.19001 W	S004S052W27	Ss,ACp
325-30-10100-2141	DILLINGHAM B-4	59.33841 N	157.48734 W	S010S049W02	CHs,COsr,Ksr,Ssr,ACp
Klutuk Creek	DILLINGHAM C-5	59.62526 N	157.76443 W	S006S050W27	CHs,COs,Ks,Ss,ACp
325-30-10100-2141-3050	DILLINGHAM B-4	59.39789 N	157.49434 W	S009S049W14	COr,Kr
	DILLINGHAM B-4	59.39748 N	157.49247 W	S009S049W14	COr,Kr
325-30-10100-2141-3111	DILLINGHAM B-5	59.42800 N	157.52250 W	S009S049W03	CHs,COr,Kr
	DILLINGHAM B-5	59.44507 N	157.56782 W	S008S049W35	CHs,COr,Kr
325-30-10100-2141-3121	DILLINGHAM B-5	59.46128 N	157.52523 W	S008S048W30	COr
	DILLINGHAM B-5	59.47541 N	157.53646 W	S008S049W24	COr
325-30-10100-2141-3163	DILLINGHAM C-5	59.60332 N	157.67383 W	S007S049W06	COp
	DILLINGHAM C-5	59.59261 N	157.73545 W	S007S050W02	COr
325-30-10100-2141-3166	DILLINGHAM C-5	59.61671 N	157.72232 W	S006S050W36	COr
	DILLINGHAM C-5	59.63582 N	157.73940 W	S006S050W23	COr
325-30-10100-2151	DILLINGHAM B-4	59.45256 N	157.30509 W	S008S047W29	COp
	DILLINGHAM B-4	59.49423 N	157.41663 W	S008S048W10	COr
325-30-10100-2160	DILLINGHAM B-4	59.46557 N	157.26395 W	S008S047W22	Ssr
	DILLINGHAM B-4	59.47156 N	157.24625 W	S008S047W22	Ssr
325-30-10100-2161	DILLINGHAM B-4	59.47287 N	157.26941 W	S008S047W22	COp,Kr
Tunravik Creek	DILLINGHAM C-4	59.55284 N	157.27061 W	S007S047W22	COr,Kr
325-30-10100-2170	DILLINGHAM B-4	59.49459 N	157.14678 W	S008S046W08	COr,Kr
	DILLINGHAM B-3	59.45081 N	157.07967 W	S008S046W27	COr,Kr
325-30-10100-2180	DILLINGHAM C-3	59.54792 N	157.06871 W	S007S046W26	COr,Ksr
	DILLINGHAM C-3	59.52381 N	156.92320 W	S007S045W34	COr,Ksr

WATER BODY NUMBER / NAME	MAP SHEET	LAT.	LONG.	PLSS	SPECIES
325-30-10100-2190	DILLINGHAM C-3	59.59575 N	157.06237 W	S007S046W02	CHs,COs,Ksr
Nunachuak Creek	DILLINGHAM C-2	59.56469 N	156.70381 W	S007S044W13	COr
325-30-10100-2190-3008	DILLINGHAM C-3	59.61404 N	157.04681 W	S006S046W35	CHs,COs,Ks
	DILLINGHAM C-3	59.53123 N	156.78489 W	S007S044W33	COr
325-30-10100-2190-3016	DILLINGHAM C-2	59.56469 N	156.70381 W	S007S044W13	COr
	DILLINGHAM C-2	59.56647 N	156.58323 W	S007S043W15	COr
325-30-10100-2190-3301	DILLINGHAM C-3	59.58373 N	156.78784 W	S007S044W09	COp
	DILLINGHAM C-2	59.60047 N	156.72440 W	S007S044W02	COr
325-30-10100-2202	DILLINGHAM C-3	59.64439 N	157.11716 W	S006S046W21	CHs,COsr,Ksr,Ps,Ssr,ACp,Wp
Mulchatna River	LAKE CLARK D-3	60.78164 N	154.01107 W	S008N027W15	CHs,COs,Ks,Ps,Ss,ACp
325-30-10100-2202-3032	DILLINGHAM C-3	59.74610 N	156.85533 W	S005S045W13	COp,Kp
	DILLINGHAM C-2	59.64573 N	156.59588 W	S006S043W21	COr
325-30-10100-2202-3038	DILLINGHAM D-3	59.81060 N	156.79883 W	S004S044W23	Kr
	DILLINGHAM D-3	59.81683 N	156.77776 W	S004S044W24	Kr
325-30-10100-2202-3038-4004	DILLINGHAM D-3	59.81683 N	156.77776 W	S004S044W24	Kr
	DILLINGHAM C-1	59.61528 N	156.35749 W	S006S042W36	Kr
325-30-10100-2202-3043	DILLINGHAM D-2	59.83226 N	156.74667 W	S004S043W18	COr,Kr
	TAYLOR MTS A-2	60.02451 N	156.74258 W	S002S043W07	COr
325-30-10100-2202-3043-4150	TAYLOR MTS A-2	60.02451 N	156.74258 W	S002S043W07	COr
	TAYLOR MTS A-3	60.03456 N	156.76799 W	S002S044W01	COr
325-30-10100-2202-3044	DILLINGHAM D-2	59.83282 N	156.69883 W	S004S043W17	CHs,COsr,Ksr,Ps,Ss,ACp
Stuyahok River	ILIAMNA D-8	59.81321 N	155.86866 W	S004S038W19	ACp
325-30-10100-2202-3044-4038	DILLINGHAM C-2	59.71509 N	156.46969 W	S005S042W29	COp
	DILLINGHAM C-2	59.68412 N	156.43717 W	S006S042W04	COr
325-30-10100-2202-3044-4042	DILLINGHAM C-2	59.71950 N	156.43100 W	S005S042W28	COp,Kp
	DILLINGHAM C-1	59.67581 N	156.36855 W	S006S042W11	COr,Kr
325-30-10100-2202-3044-4049	DILLINGHAM C-2	59.72940 N	156.40220 W	S005S042W22	COp
	DILLINGHAM C-1	59.73668 N	156.34828 W	S005S042W13	COr
325-30-10100-2202-3044-4053	DILLINGHAM C-1	59.72090 N	156.35359 W	S005S042W25	CHs,COs,Ks,ACp
	DILLINGHAM C-1	59.74533 N	156.30062 W	S005S041W17	CHs,COs,Ks,ACp
325-30-10100-2202-3044-4053-5016	DILLINGHAM C-1	59.74533 N	156.30062 W	S005S041W17	CHs,COs,Ks,ACp
	DILLINGHAM D-1	59.75756 N	156.25671 W	S005S041W09	CHs,COs,Ks,ACp
325-30-10100-2202-3044-4058	DILLINGHAM C-1	59.70139 N	156.30593 W	S005S041W32	COr,Kr
	DILLINGHAM C-1	59.63160 N	156.27013 W	S006S041W28	COr

WATER BODY NUMBER / NAME	MAP SHEET	LAT.	LONG.	PLSS	SPECIES
325-30-10100-2202-3044-4062	DILLINGHAM C-1	59.68445 N	156.16908 W	S006S041W01	COr,Kr
	DILLINGHAM C-1	59.65275 N	156.15271 W	S006S040W18	COr
325-30-10100-2202-3044-4065	DILLINGHAM C-1	59.70032 N	156.14066 W	S005S040W31	COr
	DILLINGHAM D-1	59.75922 N	156.07764 W	S005S040W10	COr
325-30-10100-2202-3044-4065-5061	DILLINGHAM D-1	59.75211 N	156.10593 W	S005S040W09	COr
	DILLINGHAM D-1	59.76012 N	156.10697 W	S005S040W09	COr
325-30-10100-2202-3044-4075	DILLINGHAM C-1	59.70502 N	156.03501 W	S005S040W35	COr,Kp
	ILIAMNA D-8	59.75778 N	155.99820 W	S005S040W12	COr
325-30-10100-2202-3044-4075-5007	DILLINGHAM C-1	59.73206 N	156.03180 W	S005S040W23	COp,Kp
	DILLINGHAM C-1	59.74861 N	156.04862 W	S005S040W14	COp,Kp
325-30-10100-2202-3044-4084	ILIAMNA C-8	59.70294 N	155.95303 W	S005S039W32	COr
	ILIAMNA C-8	59.70384 N	155.94749 W	S005S039W32	COr
325-30-10100-2202-3044-4088	ILIAMNA C-8	59.71763 N	155.89632 W	S005S039W27	COr
	ILIAMNA C-8	59.71571 N	155.88476 W	S005S039W27	COr
325-30-10100-2202-3044-4089	ILIAMNA C-8	59.72911 N	155.89541 W	S005S039W22	COs,Ks,ACp
	ILIAMNA D-8	59.78691 N	155.94633 W	S004S039W35	COs,Ks,ACp
325-30-10100-2202-3044-4090	ILIAMNA C-8	59.73253 N	155.88003 W	S005S039W23	COr
	ILIAMNA C-8	59.72419 N	155.85098 W	S005S039W24	COr
325-30-10100-2202-3044-4090-0010	ILIAMNA C-8	59.72672 N	155.86993 W	S005S039W23	COr
325-30-10100-2202-3044-4090-0020	ILIAMNA C-8	59.72664 N	155.86342 W	S005S039W23	COr
325-30-10100-2202-3044-4094	ILIAMNA C-8	59.73965 N	155.86012 W	S005S039W14	COr
	ILIAMNA C-8	59.73807 N	155.81602 W	S005S038W18	COr
325-30-10100-2202-3044-4094-0010	ILIAMNA C-8	59.73706 N	155.84131 W	S005S039W13	COr
325-30-10100-2202-3044-4094-0020	ILIAMNA C-8	59.73562 N	155.82977 W	S005S039W24	COr
325-30-10100-2202-3044-4094-0030	ILIAMNA C-8	59.73730 N	155.81629 W	S005S038W18	COr
325-30-10100-2202-3048	DILLINGHAM D-2	59.84424 N	156.63035 W	S004S043W11	COr
	DILLINGHAM D-2	59.83878 N	156.56666 W	S004S042W07	COr
325-30-10100-2202-3048-4020	DILLINGHAM D-2	59.83504 N	156.59410 W	S004S043W13	COr
	DILLINGHAM D-2	59.81705 N	156.55188 W	S004S042W19	COr

WATER BODY NUMBER / NAME	MAP SHEET	LAT.	LONG.	PLSS	SPECIES
325-30-10100-2202-3048-4020-5050	DILLINGHAM D-2	59.81705 N	156.55188 W	S004S042W19	COr
	DILLINGHAM D-2	59.80711 N	156.54589 W	S004S042W29	COr
325-30-10100-2202-3048-4030	DILLINGHAM D-2	59.83878 N	156.56666 W	S004S042W07	COr
	DILLINGHAM D-2	59.83007 N	156.51321 W	S004S042W16	COr
325-30-10100-2202-3075	DILLINGHAM D-2	59.92439 N	156.45069 W	S003S042W11	CHs,COsr,Ksr,Pp,Sr,ACp
Old Man Creek	TAYLOR MTS A-2	60.23304 N	156.61355 W	S002N042W29	COr
325-30-10100-2202-3075-4445	TAYLOR MTS A-3	60.12677 N	156.77640 W	S001N043W32	COr
	TAYLOR MTS A-3	60.05861 N	156.83352 W	S001S044W27	COr
325-30-10100-2202-3075-4445-5525	TAYLOR MTS A-3	60.09884 N	156.80620 W	S001S044W11	COr
	TAYLOR MTS A-3	60.09644 N	156.80707 W	S001S044W14	COr
325-30-10100-2202-3076	DILLINGHAM D-2	59.91760 N	156.44858 W	S003S042W14	COr
Pike Creek	DILLINGHAM D-1	59.89038 N	156.29538 W	S003S041W27	COr
325-30-10100-2202-3080	DILLINGHAM D-2	59.93317 N	156.42756 W	S003S042W12	CHs,COsr,Ksr,Pp,Ssr,ACp,Wp
Koktuli River	ILIAMNA D-7	59.89003 N	155.29424 W	S003S035W28	COr
325-30-10100-2202-3080-0050	ILIAMNA D-7	59.86258 N	155.28889 W	S004S035W03	COr,Sr
325-30-10100-2202-3080-4018	DILLINGHAM D-1	59.96438 N	156.26760 W	S002S041W35	Ks
	DILLINGHAM D-1	59.96726 N	156.17373 W	S002S040W33	Ks
325-30-10100-2202-3080-4029	DILLINGHAM D-1	59.99744 N	156.21715 W	S002S040W18	CHs,COs,Ks,Ps,Ss,ACp,Wp
Swan River	TAYLOR MTS A-1	60.02004 N	156.09624 W	S002S040W11	CHs,COs,Ks,Ps,Ss,ACp
325-30-10100-2202-3080-4029-5039	TAYLOR MTS A-1	60.04610 N	156.17352 W	S001S040W33	COsr,Kp,Sp
North Fork Swan River	LAKE CLARK A-8	60.17292 N	155.96746 W	S001N039W13	COr,Kr
325-30-10100-2202-3080-4029-5039-6046	TAYLOR MTS A-1	60.07845 N	156.21541 W	S001S040W19	Ss
	TAYLOR MTS A-1	60.11869 N	156.06225 W	S001S039W06	Ss
325-30-10100-2202-3080-4029-5039-6046-7030	TAYLOR MTS A-1	60.09349 N	156.07338 W	S001S040W13	Ss
	TAYLOR MTS A-1	60.09961 N	156.05689 W	S001S039W07	Ss
325-30-10100-2202-3080-4029-5039-6046-7030-0010	TAYLOR MTS A-1	60.10458 N	156.02750 W	S001S039W08	Ss
325-30-10100-2202-3080-4029-5039-6046-7035	TAYLOR MTS A-1	60.10233 N	156.07824 W	S001S040W12	Ss
	TAYLOR MTS A-1	60.10985 N	156.07915 W	S001S040W12	Ss
325-30-10100-2202-3080-4029-5039-6046-7039	TAYLOR MTS A-1	60.10625 N	156.07110 W	S001S040W12	Ss
	TAYLOR MTS A-1	60.10721 N	156.07685 W	S001S040W12	Ss
325-30-10100-2202-3080-4029-5039-6046-7039-8004	TAYLOR MTS A-1	60.10680 N	156.07244 W	S001S040W12	Ss
	TAYLOR MTS A-1	60.11043 N	156.06829 W	S001S040W12	Ss

WATER BODY NUMBER / NAME	MAP SHEET	LAT.	LONG.	PLSS	SPECIES
325-30-10100-2202-3080-4029-5039-6046-7045	TAYLOR MTS A-1	60.11548 N	156.06792 W	S001S040W01	Ss
	TAYLOR MTS A-1	60.11621 N	156.07168 W	S001S040W01	Ss
325-30-10100-2202-3080-4029-5039-6054	TAYLOR MTS A-1	60.09506 N	156.20539 W	S001S040W17	Ss
	TAYLOR MTS A-1	60.10513 N	156.09540 W	S001S040W11	Ss
325-30-10100-2202-3080-4029-5050	TAYLOR MTS A-1	60.02004 N	156.09624 W	S002S040W11	CHs,COs,Ks,Ps,Ss,ACp
	TAYLOR MTS A-1	60.02112 N	156.09069 W	S002S040W12	CHs,COs,Ks,Ps,Ss,ACp
325-30-10100-2202-3080-4034	DILLINGHAM D-1	59.99286 N	156.18168 W	S002S040W20	Ks
	DILLINGHAM D-1	59.97423 N	156.16774 W	S002S040W28	Ks
325-30-10100-2202-3080-4045	DILLINGHAM D-1	59.97180 N	156.09298 W	S002S040W26	CHs,COp,Ks,Ps,Ss
	DILLINGHAM D-1	59.96814 N	156.00390 W	S002S039W28	CHs,Ks,Ps
325-30-10100-2202-3080-4058	DILLINGHAM D-1	59.93412 N	156.04932 W	S003S039W07	CHs,COs,Ks,Pp,Ss,ACp
	DILLINGHAM D-1	59.86129 N	156.01827 W	S004S039W05	CHs,COs,Ks,Pp,Ss,ACp
325-30-10100-2202-3080-4058-5002	DILLINGHAM D-1	59.92269 N	156.03733 W	S003S039W18	COr
	DILLINGHAM D-1	59.84771 N	156.06883 W	S004S040W12	COr
325-30-10100-2202-3080-4058-5007	DILLINGHAM D-1	59.88256 N	156.00089 W	S003S039W28	COs
	ILIAMNA D-8	59.87473 N	155.99529 W	S003S039W33	COs
325-30-10100-2202-3080-4058-5009	DILLINGHAM D-1	59.87389 N	156.00902 W	S003S039W32	COs,Ks,Ss
	ILIAMNA D-8	59.85427 N	155.98421 W	S004S039W04	COs,Ks,Ss
325-30-10100-2202-3080-4059	ILIAMNA D-8	59.92729 N	155.98405 W	S003S039W09	COr
	ILIAMNA D-8	59.94781 N	155.85751 W	S003S038W05	COr
325-30-10100-2202-3080-4071	ILIAMNA D-8	59.92054 N	155.91366 W	S003S039W13	COr,Kr
	ILIAMNA D-8	59.93053 N	155.75153 W	S003S038W11	COr
325-30-10100-2202-3080-4071-5102	ILIAMNA D-8	59.90728 N	155.85483 W	S003S038W20	COr,Kr
	ILIAMNA D-8	59.89714 N	155.79063 W	S003S038W22	COr
325-30-10100-2202-3080-4074	ILIAMNA D-8	59.90896 N	155.90174 W	S003S039W24	COr
	ILIAMNA D-8	59.83694 N	155.88616 W	S004S038W18	COr
325-30-10100-2202-3080-4077	ILIAMNA D-8	59.88005 N	155.83722 W	S003S038W32	COp
	ILIAMNA D-8	59.87667 N	155.81632 W	S003S038W33	COr
325-30-10100-2202-3080-4083	ILIAMNA D-8	59.83402 N	155.77386 W	S004S038W14	COsr,CHs,Ksr,Ssr
North Fork Koktuli River	ILIAMNA D-7	59.94033 N	155.27568 W	S003S035W03	COr,Kr
325-30-10100-2202-3080-4083-0030 *Big Wiggly Lake	ILIAMNA D-7	59.94792 N	155.32082 W	S003S035W05	COp,Kp,Ss
325-30-10100-2202-3080-4083-5033	ILIAMNA D-8	59.84606 N	155.67268 W	S004S037W08	COr,Kp
	ILIAMNA D-8	59.88763 N	155.63845 W	S003S037W28	COr

WATER BODY NUMBER / NAME	MAP SHEET	LAT.	LONG.	PLSS	SPECIES
325-30-10100-2202-3080-4083-5033-6032	ILIAMNA D-8	59.84613 N	155.67168 W	S004S037W08	COp
	ILIAMNA D-8	59.85290 N	155.63074 W	S004S037W03	COr
325-30-10100-2202-3080-4083-5200	ILIAMNA D-7	59.92548 N	155.49824 W	S003S036W08	COp,Kr,Sr
	ILIAMNA D-7	59.95883 N	155.54204 W	S002S036W31	COp
325-30-10100-2202-3080-4083-5200-6011	ILIAMNA D-7	59.95883 N	155.54204 W	S002S036W31	COr
	ILIAMNA D-7	59.94914 N	155.55791 W	S003S037W01	COr
325-30-10100-2202-3080-4083-5201	ILIAMNA D-7	59.92417 N	155.48974 W	S003S036W09	COr
	ILIAMNA D-7	59.92453 N	155.47758 W	S003S036W09	COr
325-30-10100-2202-3080-4083-5202	ILIAMNA D-7	59.93604 N	155.45539 W	S003S036W10	COr,Kr
	ILIAMNA D-7	59.96142 N	155.42409 W	S002S036W35	COr
325-30-10100-2202-3080-4083-5202-6011	ILIAMNA D-7	59.95663 N	155.44757 W	S002S036W34	COr,Kr
	ILIAMNA D-7	59.97424 N	155.45499 W	S002S036W27	COr
325-30-10100-2202-3080-4083-5204	ILIAMNA D-7	59.93661 N	155.42770 W	S003S036W11	COr
	ILIAMNA D-7	59.96296 N	155.40389 W	S002S036W36	COr
325-30-10100-2202-3080-4083-5208	ILIAMNA D-7	59.94586 N	155.35538 W	S003S035W06	COr
	ILIAMNA D-7	59.95480 N	155.36991 W	S002S035W31	COr
325-30-10100-2202-3080-4083-5215	ILIAMNA D-7	59.93061 N	155.41454 W	S003S036W11	COsr,Kr
	ILIAMNA D-7	59.88576 N	155.44507 W	S003S036W27	COr
325-30-10100-2202-3080-4083-5215-6001	ILIAMNA D-7	59.92732 N	155.41253 W	S003S036W11	COr,Kp
	ILIAMNA D-7	59.92146 N	155.37795 W	S003S036W13	COr,Kr
325-30-10100-2202-3080-4083-5215-6001-7012	ILIAMNA D-7	59.92146 N	155.37795 W	S003S036W13	Kr
	ILIAMNA D-7	59.92096 N	155.37784 W	S003S036W13	Kr
325-30-10100-2202-3080-4083-5215-6006	ILIAMNA D-7	59.90943 N	155.41522 W	S003S036W23	COr,Kr
	ILIAMNA D-7	59.90896 N	155.42830 W	S003S036W23	Kr
325-30-10100-2202-3080-4083-5215-6007	ILIAMNA D-7	59.90441 N	155.41522 W	S003S036W23	COr
	ILIAMNA D-7	59.89405 N	155.40682 W	S003S036W26	COr
325-30-10100-2202-3080-4083-5216	ILIAMNA D-7	59.95099 N	155.33486 W	S003S035W05	COs,Ks,Ss
	ILIAMNA D-7	59.96738 N	155.32357 W	S002S035W29	COs,Ks,Sp
325-30-10100-2202-3080-4083-5216-6003	ILIAMNA D-7	59.96320 N	155.32973 W	S002S035W32	COp
	ILIAMNA D-7	59.97510 N	155.33995 W	S002S035W29	COr
325-30-10100-2202-3080-4083-5216-6003-7006	ILIAMNA D-7	59.96934 N	155.32919 W	S002S035W29	COr
	ILIAMNA D-7	59.97075 N	155.32796 W	S002S035W29	COr
325-30-10100-2202-3080-4083-5216-6005	ILIAMNA D-7	59.96738 N	155.32357 W	S002S035W29	COr
	ILIAMNA D-7	59.97487 N	155.32041 W	S002S035W29	COr

WATER BODY NUMBER / NAME	MAP SHEET	LAT.	LONG.	PLSS	SPECIES
325-30-10100-2202-3080-4083-5216-6005-0010	ILIAMNA D-7	59.97290 N	155.31888 W	S002S035W28	COr
325-30-10100-2202-3080-4083-5216-6005-7008	ILIAMNA D-7	59.97250 N	155.31890 W	S002S035W28	COr
	ILIAMNA D-7	59.97316 N	155.31496 W	S002S035W28	COr
325-30-10100-2202-3080-4083-5216-6006	ILIAMNA D-7	59.96738 N	155.32357 W	S002S035W29	COs,Kp,Sp
	ILIAMNA D-7	59.95751 N	155.27624 W	S002S035W34	Kr
325-30-10100-2202-3080-4083-5216-6006-7001	ILIAMNA D-7	59.96809 N	155.32072 W	S002S035W29	COr,Sp
	ILIAMNA D-7	59.97129 N	155.29572 W	S002S035W28	COs
325-30-10100-2202-3080-4083-5216-6006-7001-0010	ILIAMNA D-7	59.96764 N	155.31409 W	S002S035W28	COp
325-30-10100-2202-3080-4083-5216-6006-7001-0020	ILIAMNA D-7	59.96970 N	155.30744 W	S002S035W28	COp
325-30-10100-2202-3080-4083-5216-6006-7001-0030	ILIAMNA D-7	59.96896 N	155.30206 W	S002S035W28	COp
325-30-10100-2202-3080-4083-5216-6006-7001-8025	ILIAMNA D-7	59.97066 N	155.30052 W	S002S035W28	COr
	ILIAMNA D-7	59.97181 N	155.29832 W	S002S035W28	COr
325-30-10100-2202-3080-4083-5216-6006-7005	ILIAMNA D-7	59.96270 N	155.28852 W	S002S035W34	COp
	ILIAMNA D-7	59.97003 N	155.28068 W	S002S035W27	COr
325-30-10100-2202-3080-4083-5216-6006-7005-8002	ILIAMNA D-7	59.96511 N	155.28462 W	S002S035W34	COr
	ILIAMNA D-7	59.96544 N	155.27839 W	S002S035W34	COr
325-30-10100-2202-3080-4083-5217	ILIAMNA D-7	59.93210 N	155.38930 W	S003S036W12	COpr
	ILIAMNA D-7	59.92565 N	155.37275 W	S003S035W07	COr
325-30-10100-2202-3080-4083-5225	ILIAMNA D-7	59.94142 N	155.29662 W	S003S035W04	COr
	ILIAMNA D-7	59.93605 N	155.30251 W	S003S035W09	COr
325-30-10100-2202-3080-4086	ILIAMNA D-8	59.81846 N	155.76296 W	S004S038W23	COp,Sp
	ILIAMNA D-8	59.79043 N	155.65891 W	S004S037W33	COr,Ss
325-30-10100-2202-3080-4086-0010	ILIAMNA D-8	59.79280 N	155.73055 W	S004S038W36	COp,Sp
325-30-10100-2202-3080-4086-0020	ILIAMNA D-8	59.79276 N	155.72039 W	S004S038W36	COp,Sp
325-30-10100-2202-3080-4086-0030	ILIAMNA D-8	59.78978 N	155.70540 W	S004S037W31	COp,Sp
325-30-10100-2202-3080-4086-0040	ILIAMNA D-8	59.79252 N	155.68176 W	S004S037W32	COp,Sp

WATER BODY NUMBER / NAME	MAP SHEET	LAT.	LONG.	PLSS	SPECIES
325-30-10100-2202-3080-4086-0050	ILIAMNA D-8	59.79188 N	155.67621 W	S004S037W32	COp,Sp
325-30-10100-2202-3080-4086-5202	ILIAMNA D-8	59.78978 N	155.66042 W	S004S037W33	COp
	ILIAMNA D-8	59.78713 N	155.63521 W	S004S037W33	COr
325-30-10100-2202-3080-4086-5202-0010	ILIAMNA D-8	59.78775 N	155.64150 W	S004S037W33	COr
325-30-10100-2202-3080-4086-5202-0020	ILIAMNA D-8	59.78671 N	155.63760 W	S004S037W33	COr
325-30-10100-2202-3080-4093	ILIAMNA D-8	59.80059 N	155.66258 W	S004S037W28	COp
	ILIAMNA D-8	59.81367 N	155.64603 W	S004S037W21	COr
325-30-10100-2202-3080-4095	ILIAMNA D-7	59.80656 N	155.61932 W	S004S037W27	COr
	ILIAMNA D-7	59.82232 N	155.57249 W	S004S037W24	COr
325-30-10100-2202-3080-4199	ILIAMNA D-7	59.79772 N	155.51288 W	S004S036W29	CHp,COsr,Kr,Sr
	ILIAMNA D-7	59.75790 N	155.46437 W	S005S036W07	COr
325-30-10100-2202-3080-4204	ILIAMNA D-7	59.81362 N	155.42559 W	S004S036W23	CHp,COsr,Kpr
	ILIAMNA D-7	59.85747 N	155.44868 W	S004S036W03	Kr
325-30-10100-2202-3080-4204-5002	ILIAMNA D-7	59.82548 N	155.42608 W	S004S036W14	COr
	ILIAMNA D-7	59.82593 N	155.42645 W	S004S036W14	COr
325-30-10100-2202-3080-4204-5010	ILIAMNA D-7	59.83709 N	155.42591 W	S004S036W14	COr
	ILIAMNA D-7	59.83841 N	155.42607 W	S004S036W11	COr
325-30-10100-2202-3080-4210	ILIAMNA D-7	59.82014 N	155.34374 W	S004S035W20	COr,Kp,Sr
	ILIAMNA D-7	59.82209 N	155.34052 W	S004S035W20	COr
325-30-10100-2202-3080-4210-0010	ILIAMNA D-7	59.82249 N	155.33787 W	S004S035W20	COr
325-30-10100-2202-3080-4210-5005	ILIAMNA D-7	59.82129 N	155.34336 W	S004S035W20	COpr,Kp,Sr
	ILIAMNA D-7	59.87362 N	155.34551 W	S003S035W32	COr
325-30-10100-2202-3080-4210-5005-6005	ILIAMNA D-7	59.82590 N	155.36820 W	S004S035W18	COr,Kp
	ILIAMNA D-7	59.83656 N	155.38122 W	S004S036W13	Kr
325-30-10100-2202-3080-4210-5005-6005-7009	ILIAMNA D-7	59.83525 N	155.38156 W	S004S036W13	COr,Kr
	ILIAMNA D-7	59.83563 N	155.38343 W	S004S036W13	COr,Kr
325-30-10100-2202-3080-4225	ILIAMNA D-7	59.88615 N	155.27888 W	S003S035W27	COr
	ILIAMNA D-7	59.88698 N	155.27844 W	S003S035W27	COr
325-30-10100-2202-3115	DILLINGHAM D-2	59.97881 N	156.43986 W	S002S042W26	COp
	TAYLOR MTS A-2	60.05783 N	156.56608 W	S001S042W30	COr

WATER BODY NUMBER / NAME	MAP SHEET	LAT.	LONG.	PLSS	SPECIES
325-30-10100-2202-3125	TAYLOR MTS A-2	60.00284 N	156.42387 W	S002S042W13	COr,Kp
Dixie Creek	TAYLOR MTS A-2	60.09710 N	156.43640 W	S001S042W14	COr,Kp
325-30-10100-2202-3125-4505	TAYLOR MTS A-2	60.07032 N	156.45618 W	S001S042W23	COr
	TAYLOR MTS A-2	60.10240 N	156.54797 W	S001S042W08	COr
325-30-10100-2202-3125-4511	TAYLOR MTS A-2	60.09710 N	156.43640 W	S001S042W14	COr,Kr
	TAYLOR MTS A-2	60.16057 N	156.52556 W	S001N042W23	COr
325-30-10100-2202-3125-4512	TAYLOR MTS A-2	60.09718 N	156.43679 W	S001S042W14	COp,Kp
	TAYLOR MTS A-2	60.13235 N	156.39436 W	S001N041W34	COr,Kr
325-30-10100-2202-3170	TAYLOR MTS A-1	60.10480 N	156.35835 W	S001S041W08	COr
Beaver Creek	TAYLOR MTS A-1	60.21834 N	156.09326 W	S002N039W32	COr
325-30-10100-2202-3225	TAYLOR MTS A-1	60.21675 N	156.36028 W	S002N041W35	CHs,Sp
Ethel Creek	TAYLOR MTS A-2	60.23350 N	156.47983 W	S002N041W30	CHs
325-30-10100-2202-3225-4030	TAYLOR MTS A-2	60.22848 N	156.41220 W	S002N041W28	CHs
	TAYLOR MTS A-2	60.24299 N	156.42542 W	S002N041W20	CHs
325-30-10100-2202-3281	TAYLOR MTS B-1	60.30542 N	156.26151 W	S003N040W32	CHs,COs,Ks,Ss,ACp
Mosquito River	TAYLOR MTS C-1	60.55375 N	156.02738 W	S005N038W06	COr
325-30-10100-2202-3281-4011	TAYLOR MTS B-1	60.32432 N	156.24034 W	S003N040W28	COr
Moose Creek	TAYLOR MTS B-2	60.41075 N	156.44230 W	S004N041W29	COr
325-30-10100-2202-3281-4011-5201	TAYLOR MTS B-1	60.34809 N	156.34093 W	S003N041W14	COp
	TAYLOR MTS B-2	60.34273 N	156.42561 W	S003N041W20	COr
325-30-10100-2202-3281-4020	TAYLOR MTS B-1	60.37046 N	156.21038 W	S003N040W10	CHs,COs,Ks,Ss
East Fork Mosquito River	LAKE CLARK C-8	60.56792 N	155.90951 W	S006N038W35	COr
325-30-10100-2202-3281-4020-5510	TAYLOR MTS B-1	60.44980 N	156.07394 W	S004N039W09	COp
	LAKE CLARK B-8	60.43614 N	155.99108 W	S004N039W14	COr
325-30-10100-2202-3281-4023	TAYLOR MTS B-1	60.38059 N	156.21268 W	S003N040W03	COp,Ks
Portage Creek	TAYLOR MTS B-2	60.43796 N	156.40572 W	S004N041W16	COr
325-30-10100-2202-3281-4101	TAYLOR MTS C-1	60.50835 N	156.23862 W	S005N040W23	COp
	TAYLOR MTS C-1	60.53273 N	156.31055 W	S005N040W09	COr
325-30-10100-2202-3281-4101-5021	TAYLOR MTS C-1	60.51630 N	156.28074 W	S005N040W15	COp
	TAYLOR MTS C-1	60.51451 N	156.31625 W	S005N040W21	COr
325-30-10100-2202-3338	TAYLOR MTS B-1	60.32661 N	156.13570 W	S003N040W25	CHs,COs,Ks,Sp,ACp
Keefer Creek	LAKE CLARK B-8	60.28300 N	155.74032 W	S002N037W08	CHs,COs,Ks,ACp
325-30-10100-2202-3338-4302	LAKE CLARK B-8	60.27562 N	155.77756 W	S002N037W07	COp,Kp
	LAKE CLARK A-8	60.24963 N	155.77185 W	S002N037W19	COr,Kp

WATER BODY NUMBER / NAME	MAP SHEET	LAT.	LONG.	PLSS	SPECIES
325-30-10100-2202-3420	LAKE CLARK B-8	60.43328 N	155.76792 W	S004N037W18	CHs,COs,Kp,Ss
	LAKE CLARK B-7	60.39434 N	155.53082 W	S004N036W33	COsr,Kr,Ss
325-30-10100-2202-3431	LAKE CLARK B-8	60.46617 N	155.70550 W	S004N037W04	COr
Springway Creek	LAKE CLARK B-8	60.49196 N	155.87923 W	S005N038W25	COr
325-30-10100-2202-3431-4020	LAKE CLARK C-8	60.50770 N	155.78199 W	S005N037W21	COp
	LAKE CLARK C-8	60.52262 N	155.77456 W	S005N037W16	COr
325-30-10100-2202-3446	LAKE CLARK B-8	60.48676 N	155.63955 W	S005N036W32	CHs,COs,Ks,Ps,Ss,ACp
Chilchitna River	LAKE CLARK B-6	60.49481 N	154.89897 W	S005N032W28	COs,Ks,Ss,ACp
325-30-10100-2202-3446-4021	LAKE CLARK C-7	60.50014 N	155.55343 W	S005N036W26	COr,Kr
Dummy Creek	LAKE CLARK C-6	60.51864 N	155.21702 W	S005N034W15	COr,Kr
325-30-10100-2202-3446-4052	LAKE CLARK B-7	60.45850 N	155.46806 W	S004N036W01	CHs,COs,Ks,Ss,ACp
Nikadavna Creek	LAKE CLARK B-7	60.35592 N	155.36218 W	S003N035W16	Ss
325-30-10100-2202-3446-4052-0010	LAKE CLARK B-7	60.34432 N	155.33139 W	S003N035W15	Sr
Tutna Lake					
325-30-10100-2202-3481	LAKE CLARK C-7	60.54850 N	155.50091 W	S005N035W06	COp
	LAKE CLARK C-7	60.59467 N	155.54233 W	S006N036W23	COr
325-30-10100-2202-3510	LAKE CLARK C-7	60.59302 N	155.39219 W	S006N035W22	CHs,COs,Ksr,Ssr,ACp
Chilikadrotna River	LAKE CLARK C-3	60.63075 N	153.91003 W	S006N026W07	Ss,ACp
325-30-10100-2202-3510-0010	LAKE CLARK C-3	60.64628 N	153.99003 W	S007N027W34	Ss,ACp
Twin Lakes					
325-30-10100-2202-3510-0020	LAKE CLARK C-3	60.64962 N	153.82281 W	S007N026W34	Ss,ACp
Twin Lakes					
325-30-10100-2202-3510-4028	LAKE CLARK C-6	60.59283 N	155.18332 W	S006N034W23	Ks,Sp
	LAKE CLARK C-6	60.55620 N	155.16353 W	S005N034W01	Ks
325-30-10100-2202-3510-4028-5004	LAKE CLARK C-6	60.57975 N	155.17124 W	S006N034W25	Ks
	LAKE CLARK C-6	60.55758 N	155.19083 W	S005N034W02	Ks
325-30-10100-2202-3510-4054	LAKE CLARK C-6	60.59420 N	155.01291 W	S006N033W23	COp,Ks
	LAKE CLARK C-6	60.57096 N	155.01856 W	S006N033W35	Ks
325-30-10100-2202-3510-4054-5005	LAKE CLARK C-6	60.59214 N	155.00973 W	S006N033W23	COp,Ks
	LAKE CLARK C-6	60.57323 N	154.97413 W	S006N032W31	Ks
325-30-10100-2202-3510-4089	LAKE CLARK C-5	60.58854 N	154.87223 W	S006N032W22	COs,Ks
Ptarmigan Creek	LAKE CLARK C-4	60.71819 N	154.43178 W	S007N029W07	COr
325-30-10100-2202-3510-4136	LAKE CLARK C-5	60.55746 N	154.58576 W	S005N030W05	CHs,COs,Ks,Ss
Little Mulchatna River	LAKE CLARK B-4	60.49300 N	154.28219 W	S005N029W25	COr

WATER BODY NUMBER / NAME	MAP SHEET	LAT.	LONG.	PLSS	SPECIES
325-30-10100-2202-3510-4136-0010 Fishtrap Lake	LAKE CLARK B-4	60.49044 N	154.33390 W	S005N029W27	COp,Ss
325-30-10100-2202-3510-4136-5020	LAKE CLARK B-4	60.48699 N	154.30707 W	S005N029W35	Ss
	LAKE CLARK B-4	60.48529 N	154.28506 W	S005N029W36	Ss
325-30-10100-2202-3510-4164	LAKE CLARK C-4	60.59600 N	154.46541 W	S006N030W24	COs,Ks
	LAKE CLARK C-3	60.56115 N	153.96765 W	S006N027W35	COs,Ks
325-30-10100-2202-3510-4164-5023	LAKE CLARK C-4	60.60380 N	154.30172 W	S006N029W13	COsr,Kr
	LAKE CLARK C-4	60.61114 N	154.30346 W	S006N029W13	COsr,Kr
325-30-10100-2202-3510-4164-5023-0010 Snipe Lake	LAKE CLARK C-4	60.62553 N	154.29858 W	S006N029W12	COp
325-30-10100-2202-3510-4164-5023-6010	LAKE CLARK C-4	60.62244 N	154.28664 W	S006N029W12	COr
	LAKE CLARK C-4	60.62253 N	154.28567 W	S006N029W12	COr
325-30-10100-2202-3510-4164-5029	LAKE CLARK C-4	60.59661 N	154.24673 W	S006N028W19	Kp
	LAKE CLARK C-4	60.60537 N	154.20110 W	S006N028W16	Kr
325-30-10100-2202-3510-4199	LAKE CLARK C-4	60.68717 N	154.23471 W	S007N028W20	COr
	LAKE CLARK C-4	60.69679 N	154.23015 W	S007N028W17	COr
325-30-10100-2202-3510-4300	LAKE CLARK C-2	60.67634 N	153.73306 W	S007N025W19	Ss,ACp
	LAKE CLARK C-2	60.67894 N	153.71552 W	S007N025W20	Ss,ACp
325-30-10100-2202-3540 Big Bonanza Creek	LAKE CLARK C-7	60.64503 N	155.32014 W	S006N034W06	COr,Kr
	LAKE CLARK C-6	60.63537 N	155.05063 W	S006N033W03	COr,Kr
325-30-10100-2202-3540-4111	LAKE CLARK C-7	60.65308 N	155.26842 W	S007N034W33	COr
	LAKE CLARK C-6	60.68978 N	155.14151 W	S007N033W18	COr
325-30-10100-2202-3540-4501	LAKE CLARK C-6	60.63537 N	155.05063 W	S006N033W03	COr,Kr
	LAKE CLARK C-6	60.64226 N	155.02080 W	S006N033W02	COr,Kr
325-30-10100-2202-3540-4501-5013	LAKE CLARK C-6	60.64226 N	155.02080 W	S006N033W02	COr
	LAKE CLARK C-6	60.64481 N	155.01175 W	S006N033W02	COr
325-30-10100-2202-3545	LAKE CLARK C-7	60.67740 N	155.28549 W	S007N034W20	COr
	LAKE CLARK C-7	60.69413 N	155.33468 W	S007N035W13	COr
325-30-10100-2202-3545-4201	LAKE CLARK C-7	60.69413 N	155.33468 W	S007N035W13	COp
	LAKE CLARK C-7	60.67120 N	155.42341 W	S007N035W28	COr
325-30-10100-2202-3545-4202	LAKE CLARK C-7	60.69413 N	155.33468 W	S007N035W13	COr
	LAKE CLARK C-7	60.72900 N	155.41549 W	S007N035W03	COr
325-30-10100-2202-3571	LAKE CLARK C-6	60.70589 N	155.21943 W	S007N034W10	COp,Sp
	LAKE CLARK D-6	60.75155 N	155.22505 W	S008N034W27	COr,Ss

WATER BODY NUMBER / NAME	MAP SHEET	LAT.	LONG.	PLSS	SPECIES
325-30-10100-2202-3590	LAKE CLARK C-6	60.72172 N	155.13448 W	S007N033W06	COr,Kr
Bonanza Creek	LAKE CLARK C-5	60.70490 N	154.73439 W	S007N031W09	COr,Kr
325-30-10100-2202-3590-4021	LAKE CLARK C-6	60.73148 N	155.10244 W	S007N033W05	COp
	LAKE CLARK C-6	60.73472 N	155.01353 W	S008N033W35	COr
325-30-10100-2202-3590-4210	LAKE CLARK C-5	60.69214 N	154.86491 W	S007N032W15	COr
Victoria Creek	LAKE CLARK C-5	60.68910 N	154.86300 W	S007N032W22	COr
325-30-10100-2202-3640	LAKE CLARK D-6	60.79725 N	154.92374 W	S008N032W08	COr
	LAKE CLARK D-5	60.81093 N	154.85343 W	S008N032W02	COr
325-30-10100-2202-3650	LAKE CLARK D-6	60.82011 N	154.90403 W	S009N032W35	COs,Ks
	LAKE CLARK D-6	60.81693 N	154.88743 W	S008N032W03	COs,Ks
325-30-10100-2202-3650-0010	LAKE CLARK D-6	60.81404 N	154.88170 W	S008N032W03	COs,Ks
Half Cabin Lake					
325-30-10100-2202-3670	LAKE CLARK D-5	60.86429 N	154.81899 W	S009N031W17	CHp,COs,Ks,Ss
	LAKE CLARK D-5	60.84791 N	154.78159 W	S009N031W28	CHp,COs,Ks,Ss
325-30-10100-2202-3670-0010	LAKE CLARK D-5	60.84460 N	154.79310 W	S009N031W28	CHp,COs,Ks,Ss
325-30-10100-2202-3670-4021	LAKE CLARK D-5	60.85353 N	154.78498 W	S009N031W21	COr
	LAKE CLARK D-5	60.86494 N	154.64932 W	S009N030W17	COr
325-30-10100-2202-3890	LAKE CLARK D-5	60.88885 N	154.76863 W	S009N031W10	COr,Kr
	LAKE CLARK D-5	60.87629 N	154.63272 W	S009N030W17	COr,Kr
325-30-10100-2202-3901	LAKE CLARK D-4	60.81743 N	154.41226 W	S008N029W05	Kr
Summit Creek	LAKE CLARK D-3	60.87526 N	154.11674 W	S009N027W17	Kr
325-30-10100-2202-3940	LAKE CLARK D-3	60.77681 N	154.05792 W	S008N027W17	Kr
	LAKE CLARK D-3	60.77240 N	154.05787 W	S008N027W20	Kr
325-30-10100-2202-3943	LAKE CLARK D-3	60.78179 N	154.03250 W	S008N027W16	COr
	LAKE CLARK D-3	60.78260 N	154.03339 W	S008N027W16	COr
325-30-10100-2205	DILLINGHAM C-4	59.65183 N	157.13472 W	S006S046W17	COr
	DILLINGHAM C-4	59.64005 N	157.15215 W	S006S046W20	COr
325-30-10100-2210	DILLINGHAM C-4	59.67128 N	157.13790 W	S006S046W08	CHs,COs,Ks,Ss
	DILLINGHAM C-3	59.72746 N	157.12183 W	S005S046W21	CHs,COs,Ks,Ss
325-30-10100-2229	DILLINGHAM C-4	59.73041 N	157.34222 W	S005S047W19	COp,CHs
	DILLINGHAM C-4	59.63197 N	157.43327 W	S006S048W27	COr
325-30-10100-2231	DILLINGHAM C-4	59.73024 N	157.34580 W	S005S047W19	CHs,COr,Kr
	DILLINGHAM C-5	59.67301 N	157.50769 W	S006S048W07	COr

WATER BODY NUMBER / NAME	MAP SHEET	LAT.	LONG.	PLSS	SPECIES
325-30-10100-2241 Napotoli Creek	DILLINGHAM D-4 DILLINGHAM C-5	59.75680 N 59.72688 N	157.40713 W 157.87453 W	S005S048W11 S005S051W24	CHs,COsr,Ksr,ACp COr,Kr
325-30-10100-2241-3015	DILLINGHAM D-4 DILLINGHAM C-6	59.75488 N 59.68696 N	157.44834 W 157.89719 W	S005S048W09 S006S051W02	COr,Kr COr
325-30-10100-2241-3015-4020	DILLINGHAM C-5 DILLINGHAM C-5	59.68926 N 59.70040 N	157.62117 W 157.71555 W	S006S049W04 S005S050W36	COr COr
325-30-10100-2241-3015-4027	DILLINGHAM C-5 DILLINGHAM C-5	59.67778 N 59.66639 N	157.68639 W 157.66767 W	S006S049W07 S006S049W08	COr COr
325-30-10100-2241-3015-4029	DILLINGHAM C-5 DILLINGHAM C-5	59.67824 N 59.67318 N	157.68656 W 157.72559 W	S006S049W07 S006S050W11	COp COr
325-30-10100-2241-3015-4029-5003	DILLINGHAM C-5 DILLINGHAM C-5	59.67371 N 59.65760 N	157.70479 W 157.69959 W	S006S050W12 S006S050W13	COr COr
325-30-10100-2241-3031	DILLINGHAM C-5 DILLINGHAM C-5	59.74776 N 59.74464 N	157.58162 W 157.58833 W	S005S049W14 S005S049W15	COr,Kr COr,Kr
325-30-10100-2241-3051	DILLINGHAM C-5 DILLINGHAM C-5	59.73870 N 59.73402 N	157.68455 W 157.70115 W	S005S049W18 S005S050W24	COr,Kr COr,Kr
325-30-10100-2241-3068	DILLINGHAM C-5 DILLINGHAM C-5	59.73723 N 59.74156 N	157.77400 W 157.79450 W	S005S050W15 S005S050W16	COr COr
325-30-10100-2241-3071	DILLINGHAM C-5 DILLINGHAM C-5	59.73304 N 59.72161 N	157.79537 W 157.82381 W	S005S050W21 S005S050W29	COr COr
325-30-10100-2241-3100	DILLINGHAM C-5 DILLINGHAM C-5	59.73787 N 59.74296 N	157.83335 W 157.84811 W	S005S050W17 S005S050W18	COr COr
325-30-10100-2241-3110	DILLINGHAM C-5 DILLINGHAM C-6	59.73609 N 59.73333 N	157.85612 W 157.90333 W	S005S050W19 S005S051W23	COr COr
325-30-10100-2241-3118	DILLINGHAM C-5 DILLINGHAM C-6	59.72688 N 59.72535 N	157.87453 W 157.88461 W	S005S051W24 S005S051W24	COr,Kr COr,Kr
325-30-10100-2243	DILLINGHAM D-4 DILLINGHAM D-5	59.76270 N 59.76024 N	157.40795 W 157.70532 W	S005S048W11 S005S050W12	COr COr
325-30-10100-2249 Nuyakuk River	DILLINGHAM D-4 GOODNEWS BAY D-1	59.80174 N 59.86037 N	157.43918 W 159.15889 W	S004S048W25 S004S058W01	CHs,COs,Ksr,Ps,Ss,ACp,Wp Ss,ACp,Wp
325-30-10100-2249-0010 Tikchik Lake	DILLINGHAM D-7	59.95927 N	158.33695 W	S002S053W35	CHp,COp,Kp,Pp,Ss,ACp,Wp
325-30-10100-2249-0020 Nuyakuk Lake	DILLINGHAM D-8	59.92760 N	158.80641 W	S003S055W07	Ss,ACp,Wp

WATER BODY NUMBER / NAME	MAP SHEET	LAT.	LONG.	PLSS	SPECIES
325-30-10100-2249-3015	DILLINGHAM D-5	59.82151 N	157.52165 W	S004S048W22	COp
	DILLINGHAM D-5	59.79502 N	157.69434 W	S004S049W27	COr
325-30-10100-2249-3015-4021	DILLINGHAM D-5	59.79876 N	157.64980 W	S004S049W26	COp
	DILLINGHAM D-5	59.78677 N	157.68585 W	S004S049W34	COr
325-30-10100-2249-3025	DILLINGHAM D-5	59.85642 N	157.56324 W	S004S048W05	CHs,COsr,Ksr,Ssr
	DILLINGHAM C-6	59.74353 N	158.02314 W	S005S051W18	COr,Kr
325-30-10100-2249-3025-4020	DILLINGHAM D-5	59.81271 N	157.69204 W	S004S049W22	COp,Sp
	DILLINGHAM D-5	59.80553 N	157.71671 W	S004S049W28	COp,Sp
325-30-10100-2249-3025-4020-5005	DILLINGHAM D-5	59.80553 N	157.71671 W	S004S049W28	COr,Sr
	DILLINGHAM D-5	59.79838 N	157.73404 W	S004S049W29	COr,Sr
325-30-10100-2249-3025-4030	DILLINGHAM D-5	59.79599 N	157.73216 W	S004S049W29	COp
	DILLINGHAM D-5	59.78034 N	157.85776 W	S004S050W34	COr
325-30-10100-2249-3025-4040	DILLINGHAM D-5	59.78235 N	157.76218 W	S004S049W31	COp
	DILLINGHAM D-5	59.77141 N	157.79178 W	S005S050W04	COr
325-30-10100-2249-3048	DILLINGHAM D-5	59.89406 N	157.79394 W	S003S050W25	CHs,COs,Ksr,Sr
Arrow Creek	TAYLOR MTS A-6	60.16438 N	158.05749 W	S001N051W24	COr,Kr
325-30-10100-2249-3048-4122	DILLINGHAM D-5	59.94566 N	157.80485 W	S003S050W01	COs,Ks
	DILLINGHAM D-5	59.95278 N	157.79588 W	S003S050W01	COs,Ks
325-30-10100-2249-3054	DILLINGHAM D-5	59.89627 N	157.83114 W	S003S050W23	COs
	DILLINGHAM D-5	59.91690 N	157.87060 W	S003S050W16	COs
325-30-10100-2249-3059	DILLINGHAM D-5	59.88405 N	157.84902 W	S003S050W27	COs
	DILLINGHAM D-6	59.83285 N	157.91520 W	S004S050W17	COs
325-30-10100-2249-3076	DILLINGHAM D-6	59.91678 N	157.91416 W	S003S050W17	COs
	DILLINGHAM D-6	59.94990 N	157.90606 W	S003S050W05	COs
325-30-10100-2249-3080	DILLINGHAM D-6	59.92266 N	157.93673 W	S003S050W18	COs,Ss
	DILLINGHAM D-6	59.94098 N	157.97805 W	S003S051W01	COs,Ss
325-30-10100-2249-3080-0010	DILLINGHAM D-6	59.94012 N	157.97305 W	S003S051W01	COs,Ss
325-30-10100-2249-3080-0020	DILLINGHAM D-6	59.94400 N	157.99307 W	S003S051W02	COs,Ss
325-30-10100-2249-3088	DILLINGHAM D-6	59.91441 N	157.99447 W	S003S051W14	COs
	DILLINGHAM D-6	59.93487 N	158.02786 W	S003S051W10	COs
325-30-10100-2249-3088-0010	DILLINGHAM D-6	59.93150 N	158.02362 W	S003S051W10	COs

WATER BODY NUMBER / NAME	MAP SHEET	LAT.	LONG.	PLSS	SPECIES
325-30-10100-2249-3101	DILLINGHAM D-6	59.90555 N	158.03962 W	S003S051W22	COp
	DILLINGHAM D-6	59.83740 N	158.06699 W	S004S051W09	COr
325-30-10100-2249-3111	DILLINGHAM D-6	59.89883 N	158.16815 W	S003S052W23	COs
	DILLINGHAM D-7	59.86148 N	158.33127 W	S004S053W02	COr
325-30-10100-2249-3118	DILLINGHAM D-6	59.92851 N	158.17754 W	S003S052W11	COr,Ks
Little King Salmon River	TAYLOR MTS A-6	60.07069 N	158.06028 W	S001S051W21	COr
325-30-10100-2249-3118-0050	TAYLOR MTS A-6	60.04614 N	158.07330 W	S001S051W32	COr
325-30-10100-2249-3126	DILLINGHAM D-6	59.96337 N	158.21111 W	S002S052W34	Ss
	DILLINGHAM D-6	59.98066 N	158.20174 W	S002S052W27	Ss
325-30-10100-2249-3141	DILLINGHAM D-7	59.92811 N	158.33879 W	S003S053W11	Ss
	DILLINGHAM D-7	59.89814 N	158.37902 W	S003S053W22	Ss
325-30-10100-2249-3141-0010	DILLINGHAM D-7	59.89872 N	158.34107 W	S003S053W23	Sp
325-30-10100-2249-3142	DILLINGHAM D-7	59.98243 N	158.34342 W	S002S053W23	CHs,COs,Ksr,Ps,Ss,ACp
Tikchik River	TAYLOR MTS B-8	60.48308 N	158.99035 W	S005N055W31	Ss
325-30-10100-2249-3142-0010	TAYLOR MTS B-8	60.46465 N	158.90817 W	S004N055W06	Sp
Nishlik Lake					
325-30-10100-2249-3142-4030	TAYLOR MTS A-7	60.03128 N	158.35165 W	S002S053W02	COp,Ss,ACp
Koneruk Creek	TAYLOR MTS A-7	60.19290 N	158.27194 W	S001N052W11	Ss,ACp
325-30-10100-2249-3142-4030-0010	TAYLOR MTS A-7	60.19595 N	158.27419 W	S001N052W11	Ss,ACp
325-30-10100-2249-3142-4030-5032	TAYLOR MTS A-6	60.06073 N	158.23158 W	S001S052W28	Ss
	TAYLOR MTS A-6	60.06486 N	158.22257 W	S001S052W28	Ss
325-30-10100-2249-3142-4030-5086	TAYLOR MTS A-6	60.18290 N	158.23471 W	S001N052W13	Ss
	TAYLOR MTS A-6	60.17650 N	158.16670 W	S001N051W17	Ss
325-30-10100-2249-3142-4150	TAYLOR MTS B-8	60.25259 N	158.67246 W	S002N054W21	CHs,COs,Ks,Ss,ACp
	TAYLOR MTS B-8	60.27726 N	158.66329 W	S002N054W09	CHs,COs,Ks,Ss,ACp
325-30-10100-2249-3142-4163	TAYLOR MTS B-8	60.26387 N	158.68093 W	S002N054W16	Ss,ACp
	TAYLOR MTS B-8	60.32724 N	158.77359 W	S003N055W26	ACp
325-30-10100-2249-3142-4163-0010	TAYLOR MTS B-8	60.36094 N	158.87002 W	S003N055W08	ACp
Upnuk Lake					
325-30-10100-2249-3142-4360	TAYLOR MTS B-8	60.43537 N	158.82341 W	S004N055W15	COr,Ss
	TAYLOR MTS B-8	60.46517 N	158.75922 W	S004N055W01	COr

WATER BODY NUMBER / NAME	MAP SHEET	LAT.	LONG.	PLSS	SPECIES
325-30-10100-2249-3142-4360-5021	TAYLOR MTS B-8	60.46517 N	158.75922 W	S004N055W01	COp
	TAYLOR MTS C-8	60.50357 N	158.85162 W	S005N055W24	COr
325-30-10100-2249-3142-4401	TAYLOR MTS B-8	60.45604 N	158.94369 W	S004N056W11	Ss
	TAYLOR MTS B-8	60.44516 N	158.94958 W	S004N056W11	Ss
325-30-10100-2249-3161	DILLINGHAM D-7	59.95094 N	158.45418 W	S003S053W06	COp,Ss
	DILLINGHAM D-7	59.90893 N	158.54638 W	S003S054W22	Ss
325-30-10100-2249-3161-4003	DILLINGHAM D-7	59.94148 N	158.45948 W	S003S053W06	Ss
	DILLINGHAM D-7	59.93859 N	158.44556 W	S003S053W06	Ss
325-30-10100-2249-3161-4003-0010	DILLINGHAM D-7	59.93538 N	158.44057 W	S003S053W08	Ss
325-30-10100-2249-3161-4011	DILLINGHAM D-7	59.92549 N	158.49515 W	S003S054W12	COp,Ss
	DILLINGHAM D-7	59.90440 N	158.48006 W	S003S054W24	Ss
325-30-10100-2249-3161-4012	DILLINGHAM D-7	59.92258 N	158.51322 W	S003S054W14	COp
	DILLINGHAM D-7	59.90572 N	158.57187 W	S003S054W21	COr
325-30-10100-2249-3180	TAYLOR MTS A-7	60.02565 N	158.54545 W	S002S054W03	Ss,ACp
	TAYLOR MTS A-7	60.03793 N	158.56283 W	S002S054W04	Ss,ACp
325-30-10100-2249-3180-0010 Chauekuktuli, Lake	TAYLOR MTS A-8	60.05983 N	158.80585 W	S001S055W30	Ss,ACp
325-30-10100-2249-3180-4016	TAYLOR MTS A-7	60.06752 N	158.54957 W	S001S054W27	Ss
	TAYLOR MTS A-7	60.08979 N	158.50258 W	S001S054W14	Ss
325-30-10100-2249-3180-4030	TAYLOR MTS A-8	60.05967 N	158.63470 W	S001S054W30	Ss
Allen River	TAYLOR MTS A-7	60.07949 N	158.60832 W	S001S054W20	Sp
325-30-10100-2249-3180-4050	TAYLOR MTS A-8	60.06682 N	158.84483 W	S001S056W26	Sr
	TAYLOR MTS A-8	60.08105 N	158.86018 W	S001S056W23	Sr
325-30-10100-2249-3191	DILLINGHAM D-8	59.93997 N	158.65412 W	S003S055W01	Ss
	DILLINGHAM D-8	59.93901 N	158.65427 W	S003S055W01	Ss
325-30-10100-2249-3196	DILLINGHAM D-8	59.96231 N	158.76362 W	S002S055W32	Ss
	DILLINGHAM D-8	59.99300 N	158.79886 W	S002S055W19	Ss
325-30-10100-2249-3204	DILLINGHAM D-8	59.95523 N	158.81027 W	S002S055W31	COp,Ss
	DILLINGHAM D-8	59.99926 N	158.85794 W	S002S056W14	Ss
325-30-10100-2249-3204-4010	DILLINGHAM D-8	59.98422 N	158.82515 W	S002S056W24	COr
	DILLINGHAM D-8	59.98470 N	158.82410 W	S002S056W24	COr
325-30-10100-2249-3234	GOODNEWS BAY D-1	59.95390 N	159.15514 W	S002S057W31	Ss,ACp,Wp
	GOODNEWS BAY D-1	59.97131 N	159.17225 W	S002S058W25	Ss,ACp,Wp

WATER BODY NUMBER / NAME	MAP SHEET	LAT.	LONG.	PLSS	SPECIES
325-30-10100-2249-3234-0010	GOODNEWS BAY D-1	59.95927 N	159.18362 W	S002S058W36	Ss,ACp,Wp
325-30-10100-2259	DILLINGHAM D-4	59.86860 N	157.44957 W	S003S048W36	CHs,COp,Ksr,Ss
	TAYLOR MTS A-5	60.04467 N	157.79173 W	S001S050W36	COr
325-30-10100-2259-3312	TAYLOR MTS A-5	60.01061 N	157.68829 W	S002S049W15	COr,Kr
	TAYLOR MTS A-5	60.08247 N	157.77711 W	S001S049W19	COr,Kr
325-30-10100-2259-3312-4202	TAYLOR MTS A-5	60.04656 N	157.72194 W	S001S049W33	COr,Kr
	TAYLOR MTS A-5	60.08813 N	157.72280 W	S001S049W16	COr,Kr
325-30-10100-2259-3316	TAYLOR MTS A-5	60.03742 N	157.77317 W	S002S049W06	COr,Kr
	TAYLOR MTS A-5	60.05013 N	157.79024 W	S001S050W36	COr,Kr
325-30-10100-2279	DILLINGHAM D-4	59.96584 N	157.39930 W	S002S047W32	COr
	TAYLOR MTS A-5	60.13228 N	157.68620 W	S001N048W31	COr
325-30-10100-2280	DILLINGHAM D-4	59.93775 N	157.40376 W	S003S047W08	COs,Ks,ACp
Harris Creek	TAYLOR MTS A-3	60.06985 N	156.90767 W	S001S044W19	COr
325-30-10100-2280-3211	DILLINGHAM D-3	59.96927 N	157.09811 W	S002S046W25	COr,Kr
	TAYLOR MTS A-3	60.02454 N	157.01833 W	S002S045W09	COr,Kr
325-30-10100-2280-3260	TAYLOR MTS A-3	60.03571 N	156.94069 W	S002S045W01	COp
	TAYLOR MTS A-3	60.05439 N	156.89799 W	S001S044W30	COr
325-30-10100-2288	TAYLOR MTS A-4	60.00444 N	157.35080 W	S002S047W15	COr
	TAYLOR MTS A-4	60.09064 N	157.17726 W	S001S046W15	COr
325-30-10100-2299	TAYLOR MTS A-4	60.04806 N	157.36308 W	S001S047W33	CHs,COsr,Ksr,Ss,ACp
Klutuspak Creek	TAYLOR MTS A-6	60.23816 N	158.14157 W	S002N051W28	COs,Ks,Ss,ACp
325-30-10100-2307	TAYLOR MTS A-4	60.08539 N	157.34877 W	S001S047W15	COr
	TAYLOR MTS A-5	60.13838 N	157.56814 W	S001N048W35	COr
325-30-10100-2311	TAYLOR MTS A-4	60.12067 N	157.31684 W	S001S047W02	COr
	TAYLOR MTS A-5	60.16420 N	157.62391 W	S001N048W21	COr
325-30-10100-2311-3102	TAYLOR MTS A-4	60.16039 N	157.48893 W	S001N047W20	COr
	TAYLOR MTS A-5	60.18790 N	157.56932 W	S001N048W11	COr
325-30-10100-2320	TAYLOR MTS A-4	60.13031 N	157.28524 W	S001N046W33	COr
	TAYLOR MTS A-3	60.16751 N	156.92616 W	S001N044W21	COr
325-30-10100-2320-3311	TAYLOR MTS A-3	60.16751 N	156.92616 W	S001N044W21	COr
	TAYLOR MTS A-3	60.21606 N	156.89576 W	S002N044W34	COr
325-30-10100-2350	TAYLOR MTS A-4	60.18087 N	157.23604 W	S001N046W15	COp,Ksr,ACp
Vukpalik Creek	TAYLOR MTS B-3	60.31549 N	156.85848 W	S003N044W26	COr

WATER BODY NUMBER / NAME	MAP SHEET	LAT.	LONG.	PLSS	SPECIES
325-30-10100-2350-3301	TAYLOR MTS B-3	60.28318 N	157.00402 W	S002N045W12	COr,Kr
	TAYLOR MTS B-3	60.28882 N	156.98343 W	S002N044W06	COr,Kr
325-30-10100-2435	TAYLOR MTS B-4	60.25924 N	157.28552 W	S002N046W16	CHs,COsr,Ksr,Ps,Ss,ACp
King Salmon River	TAYLOR MTS B-7	60.32033 N	158.48486 W	S003N053W28	COr
325-30-10100-2435-0010	TAYLOR MTS B-7	60.34151 N	158.44404 W	S003N053W23	COp
325-30-10100-2435-0020	TAYLOR MTS B-7	60.33180 N	158.45204 W	S003N053W22	COp
325-30-10100-2435-0030	TAYLOR MTS B-7	60.33104 N	158.45612 W	S003N053W22	COp
325-30-10100-2435-0040	TAYLOR MTS B-7	60.32616 N	158.46350 W	S003N053W27	COp
325-30-10100-2435-0050	TAYLOR MTS B-7	60.32314 N	158.46983 W	S003N053W27	COp
325-30-10100-2435-3100	TAYLOR MTS B-5	60.27566 N	157.67321 W	S002N048W07	COs,Ks
	TAYLOR MTS B-5	60.41810 N	157.66604 W	S004N048W20	COs,Ks
325-30-10100-2435-3116	TAYLOR MTS B-5	60.32835 N	157.79618 W	S003N049W28	COp,CHs,Ks,Ss,ACp
	TAYLOR MTS B-5	60.44875 N	157.76935 W	S004N049W10	Ks,Ss,ACp
325-30-10100-2435-3116-4011	TAYLOR MTS B-5	60.34535 N	157.82611 W	S003N049W17	COp,CHs,Ks,Ss,ACp
	TAYLOR MTS B-6	60.43196 N	158.03160 W	S004N050W18	COr
325-30-10100-2435-3116-4021	TAYLOR MTS B-5	60.39307 N	157.80418 W	S004N049W33	COp,Kr
	TAYLOR MTS B-6	60.42914 N	157.90954 W	S004N050W23	Kr
325-30-10100-2435-3116-4021-5010	TAYLOR MTS B-5	60.39828 N	157.84172 W	S004N049W32	COp
	TAYLOR MTS B-5	60.41782 N	157.85037 W	S004N049W19	COr
325-30-10100-2435-3130	TAYLOR MTS B-5	60.31761 N	157.83730 W	S003N049W29	CHs,COp,Ks,ACp
	TAYLOR MTS B-6	60.35529 N	157.99491 W	S003N050W17	Ks,ACp
325-30-10100-2435-3130-4011	TAYLOR MTS B-6	60.33647 N	157.96157 W	S003N050W21	COr
	TAYLOR MTS B-6	60.40528 N	158.09472 W	S004N051W26	COr
325-30-10100-2435-3152	TAYLOR MTS B-6	60.29320 N	157.92278 W	S002N050W02	Kr
	TAYLOR MTS B-6	60.27806 N	158.02282 W	S002N050W07	Kr
325-30-10100-2435-3230	TAYLOR MTS B-6	60.30555 N	158.17989 W	S003N051W32	COr
	TAYLOR MTS B-6	60.43338 N	158.17602 W	S004N051W17	COp
325-30-10100-2435-3230-4100	TAYLOR MTS B-6	60.43338 N	158.17602 W	S004N051W17	COp
	TAYLOR MTS B-6	60.42505 N	158.16378 W	S004N051W20	COr

WATER BODY NUMBER / NAME	MAP SHEET	LAT.	LONG.	PLSS	SPECIES
325-30-10100-2435-3238	TAYLOR MTS B-7	60.33051 N	158.27961 W	S003N052W22	COr
	TAYLOR MTS B-7	60.34229 N	158.27840 W	S003N052W22	COr
325-30-10100-2481	TAYLOR MTS B-4	60.33759 N	157.31629 W	S003N046W20	COpr,Ks
Klutapuk Creek	TAYLOR MTS B-5	60.36493 N	157.55066 W	S003N048W12	COr
325-30-10100-2481-3020	TAYLOR MTS B-4	60.35081 N	157.48827 W	S003N047W17	COp
	TAYLOR MTS B-5	60.44513 N	157.53910 W	S004N048W12	COr
325-30-10100-2497	TAYLOR MTS B-4	60.38391 N	157.28025 W	S003N046W04	CHs,COsr,Ksr,Pp,Ss,ACp
Chichitnok River	TAYLOR MTS C-4	60.72910 N	157.34653 W	S007N046W03	COr,Kr
325-30-10100-2497-3019	TAYLOR MTS B-4	60.45764 N	157.29738 W	S004N046W08	COp,Ks,ACp
	TAYLOR MTS B-4	60.46203 N	157.49728 W	S004N047W06	COr
325-30-10100-2497-3031	TAYLOR MTS C-4	60.52688 N	157.27450 W	S005N046W13	COp
	TAYLOR MTS C-4	60.52672 N	157.31685 W	S005N046W14	COp
325-30-10100-2497-3031-4011	TAYLOR MTS C-4	60.52672 N	157.31685 W	S005N046W14	COp
	TAYLOR MTS C-4	60.51440 N	157.39551 W	S005N046W20	COr
325-30-10100-2497-3226	TAYLOR MTS C-4	60.61455 N	157.29625 W	S006N046W14	COsr,Ksr,Ss,ACp
	TAYLOR MTS C-4	60.73720 N	157.46429 W	S008N047W36	Kr
325-30-10100-2497-3226-4080	TAYLOR MTS C-4	60.63141 N	157.34157 W	S006N046W10	COr
	TAYLOR MTS C-5	60.59533 N	157.53897 W	S006N047W21	COr
325-30-10100-2497-3226-4090	TAYLOR MTS C-4	60.68323 N	157.46926 W	S007N047W23	COpr,Ksr
	TAYLOR MTS C-5	60.65163 N	157.57861 W	S007N047W32	COr,Kr
325-30-10100-2497-3226-4090-5302	TAYLOR MTS C-5	60.65513 N	157.54911 W	S007N047W33	COr,Kr
	TAYLOR MTS C-5	60.64638 N	157.54904 W	S007N047W33	COr,Kr
325-30-10100-2538	TAYLOR MTS B-4	60.40896 N	157.13415 W	S004N045W29	COp
	TAYLOR MTS B-3	60.35236 N	157.09385 W	S003N045W16	COr
325-30-10100-2545	TAYLOR MTS B-3	60.45987 N	157.02738 W	S004N045W01	COr
Fifteenmile Creek	TAYLOR MTS C-3	60.63790 N	157.11224 W	S006N045W01	COr
325-30-10100-2545-3202	TAYLOR MTS C-3	60.63790 N	157.11224 W	S006N045W01	COr
	TAYLOR MTS C-3	60.63995 N	157.11649 W	S006N045W02	COr
325-30-10100-2555	TAYLOR MTS B-3	60.48441 N	156.97910 W	S005N044W34	COr
Polly Creek	TAYLOR MTS C-3	60.61332 N	156.91038 W	S006N044W13	COr
325-30-10100-2565	TAYLOR MTS B-3	60.48969 N	156.88877 W	S005N043W30	COr
	TAYLOR MTS C-3	60.54216 N	156.84031 W	S005N043W09	COr
325-30-10100-2565-3112	TAYLOR MTS C-3	60.54216 N	156.84031 W	S005N043W09	COr
	TAYLOR MTS C-3	60.55396 N	156.80267 W	S005N043W03	COr

WATER BODY NUMBER / NAME	MAP SHEET	LAT.	LONG.	PLSS	SPECIES
325-30-10100-2575	TAYLOR MTS B-3	60.45853 N	156.77561 W	S004N043W05	COr
Burnt Cabin Creek	TAYLOR MTS C-2	60.56378 N	156.72263 W	S006N042W31	COr
325-30-10100-2580	TAYLOR MTS B-2	60.42804 N	156.73720 W	S004N043W22	CHs,COs,Ks,Ssr
McGeary Creek	TAYLOR MTS B-2	60.33868 N	156.47479 W	S003N041W19	COr
325-30-10100-2580-3016	TAYLOR MTS B-2	60.38103 N	156.72855 W	S003N043W03	COr,Kr
	TAYLOR MTS B-3	60.28541 N	156.80324 W	S002N043W06	COr
325-30-10100-2600	TAYLOR MTS B-2	60.40760 N	156.70217 W	S004N043W26	Ks
	TAYLOR MTS B-2	60.37462 N	156.66019 W	S003N043W01	Ks
325-30-10100-2620	TAYLOR MTS B-2	60.43113 N	156.68740 W	S004N043W14	COp
Crooked Creek	TAYLOR MTS B-2	60.40029 N	156.51188 W	S004N042W35	COr
325-30-10100-2650	TAYLOR MTS B-2	60.49802 N	156.63330 W	S005N042W27	COp
	TAYLOR MTS B-2	60.45615 N	156.47855 W	S004N041W07	COr
325-30-10100-2702	TAYLOR MTS C-2	60.60280 N	156.54514 W	S006N041W19	COr,Kr,Sp
	TAYLOR MTS C-2	60.54748 N	156.44829 W	S005N041W03	COr,Sr
325-30-10100-2801	TAYLOR MTS C-1	60.64656 N	156.15967 W	S007N039W32	COr,Kr
	TAYLOR MTS C-1	60.65433 N	156.15980 W	S007N039W32	COr,Kr
326-00-10100	HAGEMEISTER ISLAND D-2	58.94998 N	160.65831 W	S014S068W20	CHs,COs,Ks,Ss,ACp
Quigmy River	GOODNEWS BAY A-5	59.24639 N	160.56160 W	S011S067W04	COr
326-00-10100-2100	GOODNEWS BAY A-5	59.16575 N	160.57320 W	S012S067W04	CHs,COs,Ks,Ss,ACp
	GOODNEWS BAY A-5	59.18095 N	160.53747 W	S011S067W34	CHs,COs,Ks,Ss,ACp
326-00-10300	GOODNEWS BAY A-4	59.02339 N	160.47865 W	S013S067W29	CHs,COp
Kurtluk River	GOODNEWS BAY A-5	59.07173 N	160.50038 W	S013S067W05	COp,CHp
326-00-10300-2020	GOODNEWS BAY A-5	59.07173 N	160.50038 W	S013S067W05	COp
	GOODNEWS BAY A-4	59.08652 N	160.49440 W	S012S067W36	COr
326-00-10375	GOODNEWS BAY A-4	59.06888 N	160.36189 W	S013S066W07	Kr,Sr
	GOODNEWS BAY A-4	59.07104 N	160.41081 W	S013S067W11	Sr
326-00-10400	GOODNEWS BAY A-4	59.07221 N	160.33633 W	S013S066W05	CHp,COp,Ks,Pp,Ss,DVp,OMsr,Wp
Togiak River	GOODNEWS BAY C-2	59.53372 N	159.68876 W	S007S061W32	CHs,COs,Ks,Pp,Ss,DVp,Wp
326-00-10400-0020	GOODNEWS BAY C-2	59.63258 N	159.60973 W	S006S061W26	CHp,COp,Kp,Pp,Ss,DVp,Wp
Togiak Lake					
326-00-10400-2021	GOODNEWS BAY A-4	59.10350 N	160.36197 W	S012S066W26	COp
	GOODNEWS BAY A-4	59.12828 N	160.49937 W	S012S067W24	COr
326-00-10400-2047	GOODNEWS BAY A-4	59.21011 N	160.24652 W	S011S065W21	CHs,COsr,Ksr,Ps,Ss,DVp
Gechiak Creek	GOODNEWS BAY B-4	59.42207 N	160.38386 W	S009S066W03	Ss,DVp

WATER BODY NUMBER / NAME	MAP SHEET	LAT.	LONG.	PLSS	SPECIES
326-00-10400-2047-0010 Gechiak Lake	GOODNEWS BAY B-4	59.38757 N	160.36637 W	S009S066W22	COr,Kr,Ss,DVp
326-00-10400-2047-3021	GOODNEWS BAY A-4 GOODNEWS BAY B-4	59.24110 N 59.26757 N	160.29344 W 160.40885 W	S011S065W07 S010S066W33	COp COr
326-00-10400-2047-3060	GOODNEWS BAY B-4 GOODNEWS BAY B-4	59.31462 N 59.38658 N	160.29291 W 160.27813 W	S010S065W18 S009S065W20	COp,Ss COp,Ss
326-00-10400-2047-3060-0010	GOODNEWS BAY B-4	59.39174 N	160.27639 W	S009S065W17	COr,Ss
326-00-10400-2047-3100	GOODNEWS BAY B-4 GOODNEWS BAY B-4	59.39445 N 59.40496 N	160.35897 W 160.34304 W	S009S066W14 S009S066W11	Ss Ss
326-00-10400-2058 Pungokepuk Creek	GOODNEWS BAY B-4 GOODNEWS BAY B-3	59.25753 N 59.29811 N	160.19819 W 159.90383 W	S011S065W03 S010S063W21	CHs,COs,Ks,Ps,Ss,DVp CHs,COs,Ks,Ps,Ss,DVp
326-00-10400-2058-0020 Pungokepuk Lake	GOODNEWS BAY B-3	59.32563 N	159.85637 W	S010S063W11	COr,Pp,Sp,DVp
326-00-10400-2058-3012	GOODNEWS BAY B-3 GOODNEWS BAY B-3	59.27868 N 59.27119 N	160.00144 W 160.00551 W	S010S064W26 S010S064W35	Ss Ss
326-00-10400-2058-3026	GOODNEWS BAY B-3 GOODNEWS BAY B-3	59.29069 N 59.27572 N	159.92876 W 159.88817 W	S010S063W20 S010S063W28	COr,Sp Ss
326-00-10400-2058-3048	GOODNEWS BAY B-3 GOODNEWS BAY B-3	59.29903 N 59.29803 N	159.88583 W 159.87798 W	S010S063W22 S010S063W22	COr COr
326-00-10400-2071	GOODNEWS BAY B-4 GOODNEWS BAY C-4	59.35276 N 59.53046 N	160.15569 W 160.36818 W	S009S065W36 S007S065W32	CHs,Ks,Ss,DVp CHs,Ks,Ss,DVp
326-00-10400-2081 Kashaiak River	GOODNEWS BAY B-3 GOODNEWS BAY C-3	59.36821 N 59.56591 N	160.10338 W 160.11684 W	S009S064W29 S007S064W14	CHs,COs,Ksr,Sp,DVp COp,DVp
326-00-10400-2081-3020	GOODNEWS BAY C-3 GOODNEWS BAY C-3	59.54627 N 59.55454 N	160.09955 W 160.08290 W	S007S064W25 S007S064W24	COp COp
326-00-10400-2081-3021 Nayororun River	GOODNEWS BAY B-3 GOODNEWS BAY C-4	59.45707 N 59.59243 N	160.11881 W 160.27144 W	S008S064W26 S007S065W01	CHs,COs,Ksr,Sp,DVp CHs,Kr,Sp,DVp
326-00-10400-2081-3021-4021 Nagugum Creek	GOODNEWS BAY C-4 GOODNEWS BAY C-4	59.59243 N 59.64279 N	160.27144 W 160.35029 W	S007S065W01 S006S065W21	CHs,Kr,Sp,DVp Kr,Sp,DVp
326-00-10400-2081-3021-4021-0010 Nagugun Lake	GOODNEWS BAY C-4	59.67591 N	160.37694 W	S006S065W08	Kr,Ss,DVp
326-00-10400-2091 Kemuk River	GOODNEWS BAY B-3 GOODNEWS BAY C-3	59.37346 N 59.62317 N	160.00959 W 159.81646 W	S009S064W26 S006S062W27	CHs,COs,Ks,Ss,DVp Ss

WATER BODY NUMBER / NAME	MAP SHEET	LAT.	LONG.	PLSS	SPECIES
326-00-10400-2091-3201	GOODNEWS BAY C-3	59.58198 N	159.87442 W	S007S062W08	DVp
	GOODNEWS BAY C-3	59.66483 N	160.03383 W	S006S063W08	DVp
326-00-10400-2108	GOODNEWS BAY B-3	59.39959 N	159.81624 W	S009S063W13	CHs,COsr,Ks,Ps,Sp,DVp
Ongivinuck River	GOODNEWS BAY C-1	59.58741 N	159.31510 W	S007S059W09	Ss,DVp
326-00-10400-2108-0020	GOODNEWS BAY C-1	59.56814 N	159.35694 W	S007S059W17	CHs,COsr,Ss,DVp
Ongivinuk Lake					
326-00-10400-2108-3028	GOODNEWS BAY B-2	59.38329 N	159.62604 W	S009S061W19	CHs,Ks,Sp,DVp
No Lake Creek	GOODNEWS BAY B-2	59.41618 N	159.38844 W	S009S060W09	Ss,DVp
326-00-10400-2108-3070	GOODNEWS BAY C-2	59.50148 N	159.45596 W	S008S060W10	COp,Ss
	GOODNEWS BAY B-2	59.48452 N	159.40527 W	S008S060W13	COp,Ss
326-00-10400-2108-3070-0020	GOODNEWS BAY B-2	59.48369 N	159.39694 W	S008S059W18	COr,Ssr
326-00-10400-2148	GOODNEWS BAY C-2	59.54886 N	159.65424 W	S007S061W21	Ss,DVp
Jondik Creek	GOODNEWS BAY C-2	59.54256 N	159.58868 W	S007S061W25	Ss,DVp
326-00-10400-2148-3011	GOODNEWS BAY C-2	59.54256 N	159.58868 W	S007S061W25	Ss,DVp
	GOODNEWS BAY C-2	59.54392 N	159.53598 W	S007S060W29	Ss,DVp
326-00-10400-2158	GOODNEWS BAY C-2	59.59093 N	159.61765 W	S007S061W11	Ss
Bruin Creek	GOODNEWS BAY C-2	59.59051 N	159.58958 W	S007S061W12	Ss
326-00-10400-2163	GOODNEWS BAY C-2	59.62066 N	159.63937 W	S006S061W27	Ss
West Creek	GOODNEWS BAY C-2	59.62719 N	159.64309 W	S006S061W27	Ss
326-00-10400-2163-0010	GOODNEWS BAY C-2	59.64564 N	159.63777 W	S006S061W22	Ss
West Togiak Lake					
326-00-10400-2178	GOODNEWS BAY C-2	59.68972 N	159.55107 W	S006S060W06	Sp
Sunday Creek	GOODNEWS BAY C-2	59.68128 N	159.52477 W	S006S060W05	Sp
326-00-10400-2189	GOODNEWS BAY C-2	59.72353 N	159.55768 W	S005S060W19	CHs,COp,Ks,Ps,Ss,DVp,Wp
Izavieknik River	GOODNEWS BAY D-2	59.89792 N	159.41448 W	S003S059W22	Ss,DVp
326-00-10400-2189-0010	GOODNEWS BAY D-2	59.84343 N	159.47362 W	S004S059W07	Ss,DVp
Upper Togiak Lake					
326-00-10400-2189-3012	GOODNEWS BAY C-2	59.73779 N	159.51243 W	S005S060W17	Ss,DVp
	GOODNEWS BAY D-2	59.75327 N	159.39924 W	S005S060W12	Ss,DVp
326-00-10400-2189-3014	GOODNEWS BAY C-2	59.73864 N	159.51294 W	S005S060W17	Sp
	GOODNEWS BAY C-2	59.74925 N	159.48282 W	S005S060W15	Sp
326-00-10400-2189-3018	GOODNEWS BAY C-2	59.74346 N	159.51927 W	S005S060W17	Ss
	GOODNEWS BAY D-2	59.75328 N	159.51956 W	S005S060W08	Ss

WATER BODY NUMBER / NAME	MAP SHEET	LAT.	LONG.	PLSS	SPECIES
326-00-10400-2189-3018-0010	GOODNEWS BAY D-2	59.76147 N	159.51111 W	S005S060W09	Ss
326-00-10400-2189-3031	GOODNEWS BAY D-2	59.78785 N	159.50917 W	S004S060W36	CHp,COp,Kp,Ss,DVs
Trail Creek	GOODNEWS BAY D-2	59.95962 N	159.58277 W	S002S060W34	COp,DVs
326-00-10400-2189-3046	GOODNEWS BAY D-2	59.84667 N	159.46619 W	S004S059W08	Ss
	GOODNEWS BAY D-2	59.84079 N	159.44669 W	S004S059W08	Ss
326-00-10500	GOODNEWS BAY A-4	59.06227 N	160.30766 W	S013S066W09	CHp,COp,Kp,Pp,Sp,ACp
	GOODNEWS BAY A-4	59.20607 N	160.22165 W	S011S065W22	CHs,COs,Kp,Pp,Sp,ACp
326-00-10500-2050	GOODNEWS BAY A-4	59.13883 N	160.22810 W	S012S065W16	COp
	GOODNEWS BAY A-4	59.17457 N	160.17852 W	S011S065W35	COr
326-10-10010	NUSHAGAK BAY D-5	58.93518 N	159.61489 W	S014S062W28	CHs,COs,Kp,Ps,Ss,ACp
Kanik River	GOODNEWS BAY A-2	59.02554 N	159.50563 W	S013S061W30	CHs,COs,Ps,Ss,ACp
326-10-10010-2071	GOODNEWS BAY A-2	59.00147 N	159.52161 W	S013S061W31	COp,Sp
Tithe Creek	GOODNEWS BAY A-2	59.06254 N	159.56907 W	S013S062W11	COr,Sr
326-10-10020	NUSHAGAK BAY D-6	58.92444 N	159.74342 W	S014S063W35	CHs,COs,Ks,Ps,Ss,ACp
Kulukak River	GOODNEWS BAY B-2	59.32098 N	159.53620 W	S010S061W10	Ss
326-10-10020-2008	NUSHAGAK BAY D-6	58.95022 N	159.79724 W	S014S063W21	CHs,COs,Ks,Ps,Ss
	NUSHAGAK BAY D-6	58.96207 N	159.78877 W	S014S063W16	CHs,COs,Ks,Ps,Ss
326-10-10020-2036	GOODNEWS BAY A-3	59.07509 N	159.77170 W	S013S063W03	Ss
	GOODNEWS BAY A-2	59.08206 N	159.71773 W	S013S063W01	Ss
326-10-10020-2048	GOODNEWS BAY A-2	59.13208 N	159.72220 W	S012S062W16	COpr,Ksr,Sp,ACp
	GOODNEWS BAY A-2	59.18965 N	159.46776 W	S011S061W25	Ss,ACp
326-10-10020-2048-0020	GOODNEWS BAY A-2	59.15229 N	159.53943 W	S012S061W10	COpr,Kr,Ssr,ACp
326-10-10020-2070	GOODNEWS BAY A-2	59.18595 N	159.65734 W	S011S062W36	Ss
	GOODNEWS BAY A-2	59.19475 N	159.60706 W	S011S061W30	Ss
326-10-10020-2077	GOODNEWS BAY A-2	59.19913 N	159.65989 W	S011S062W25	Ss
	GOODNEWS BAY A-2	59.20830 N	159.66582 W	S011S062W23	Ss
326-10-10020-2084	GOODNEWS BAY A-2	59.22523 N	159.63038 W	S011S061W18	Ss
	GOODNEWS BAY A-2	59.23020 N	159.59650 W	S011S061W17	Ss
326-10-10020-2089	GOODNEWS BAY A-2	59.23370 N	159.63941 W	S011S062W12	Ss
	GOODNEWS BAY A-2	59.24404 N	159.65344 W	S011S062W12	Ss
326-10-10020-2092	GOODNEWS BAY A-2	59.24142 N	159.62893 W	S011S061W07	Ss
	GOODNEWS BAY A-2	59.24925 N	159.61537 W	S011S061W06	Ss

WATER BODY NUMBER / NAME	MAP SHEET	LAT.	LONG.	PLSS	SPECIES
326-10-10020-2092-3008	GOODNEWS BAY A-2	59.24537 N	159.61698 W	S011S061W06	Ss
	GOODNEWS BAY A-2	59.24688 N	159.59423 W	S011S061W05	Ss
326-10-10020-2103	GOODNEWS BAY B-2	59.26721 N	159.61521 W	S010S061W31	Ss
	GOODNEWS BAY B-2	59.27356 N	159.63069 W	S010S061W31	Ss
326-10-10020-2108	GOODNEWS BAY B-2	59.27046 N	159.61086 W	S010S061W31	Ss
	GOODNEWS BAY B-2	59.28556 N	159.58065 W	S010S061W29	Ss
326-10-10020-2115	GOODNEWS BAY B-2	59.28254 N	159.60719 W	S010S061W30	Ss
	GOODNEWS BAY B-2	59.30059 N	159.63185 W	S010S061W19	Ss
326-10-10020-2121	GOODNEWS BAY B-2	59.28882 N	159.59681 W	S010S061W20	Ss
	GOODNEWS BAY B-2	59.29845 N	159.60577 W	S010S061W20	Ss
326-10-10020-2127	GOODNEWS BAY B-2	59.29438 N	159.58813 W	S010S061W20	Ss
	GOODNEWS BAY B-2	59.30633 N	159.59266 W	S010S061W17	Ss
326-10-10020-2135	GOODNEWS BAY B-2	59.31543 N	159.55058 W	S010S061W16	CHs,COs,Ss,ACp
	GOODNEWS BAY B-2	59.33983 N	159.54962 W	S010S061W04	CHs,COs,Ss,ACp
326-10-10030	NUSHAGAK BAY D-6	58.85104 N	159.79842 W	S015S063W28	CHs,COs
	NUSHAGAK BAY D-6	58.89239 N	159.85947 W	S015S063W07	CHs,COs
326-10-10030-2009	NUSHAGAK BAY D-6	58.87173 N	159.84619 W	S015S063W18	CHs
	NUSHAGAK BAY D-6	58.87055 N	159.86925 W	S015S064W13	CHs
326-10-10030-2012	NUSHAGAK BAY D-6	58.89239 N	159.85947 W	S015S063W07	CHs,COs
	NUSHAGAK BAY D-6	58.89523 N	159.85718 W	S015S063W07	CHs,COs
326-10-10040	NUSHAGAK BAY D-6	58.79727 N	159.83867 W	S016S063W07	COp,CHs,Ss
	NUSHAGAK BAY D-6	58.86047 N	159.92891 W	S015S064W22	CHs
326-10-10040-2010	NUSHAGAK BAY D-6	58.83896 N	159.91161 W	S015S064W35	CHs
	NUSHAGAK BAY D-6	58.85075 N	159.90929 W	S015S064W26	CHs
326-10-10500	HAGEMEISTER ISLAND D-1	58.88036 N	160.00934 W	S015S064W18	COs,Sp
	HAGEMEISTER ISLAND D-1	58.88434 N	160.04497 W	S015S065W12	COs,Sp
326-10-10500-0010 Nunavachak Lake	HAGEMEISTER ISLAND D-1	58.88923 N	160.04943 W	S015S065W12	COs,Sp
326-10-10500-2009	HAGEMEISTER ISLAND D-1	58.89453 N	160.04868 W	S015S065W12	COs,Sp
	HAGEMEISTER ISLAND D-1	58.91613 N	160.05428 W	S014S065W36	COs
326-10-10600	HAGEMEISTER ISLAND D-1	58.91528 N	160.16003 W	S014S065W32	CHs,COs,Ks,Ps,Sp,ACp
Negukthlik River	GOODNEWS BAY A-3	59.18763 N	160.03638 W	S011S064W27	Ss
326-10-10600-0020	GOODNEWS BAY A-3	59.10812 N	160.09916 W	S012S064W29	Sp,ACp

WATER BODY NUMBER / NAME	MAP SHEET	LAT.	LONG.	PLSS	SPECIES
326-10-10600-0030	GOODNEWS BAY A-3	59.13534 N	160.08221 W	S012S064W16	Sp,ACp
326-10-10600-2006	HAGEMEISTER ISLAND D-1	58.93672 N	160.13930 W	S014S065W28	COp
	HAGEMEISTER ISLAND D-1	58.93937 N	160.12071 W	S014S065W28	COp
326-10-10600-2006-3020	HAGEMEISTER ISLAND D-1	58.93937 N	160.12071 W	S014S065W28	COp
	HAGEMEISTER ISLAND D-1	58.95183 N	160.07659 W	S014S065W23	COr
326-10-10600-2010	HAGEMEISTER ISLAND D-1	58.96208 N	160.13593 W	S014S065W16	CHs,COs,Ks,Ps,Ss,ACp
Ungalikthluk River	GOODNEWS BAY A-3	59.21525 N	159.80365 W	S011S063W24	CHs,COs,Ks,Ps,Ss,ACp
326-10-10600-2010-3030	GOODNEWS BAY A-3	59.00911 N	160.02734 W	S013S064W31	COs
	GOODNEWS BAY A-3	59.05678 N	159.91039 W	S013S064W14	COs
326-10-10600-2010-3030-0010	GOODNEWS BAY A-3	59.04452 N	159.93859 W	S013S064W15	COs
326-10-10600-2010-3030-0020	GOODNEWS BAY A-3	59.06535 N	159.90137 W	S013S064W11	COs
326-20-10500	HAGEMEISTER ISLAND D-3	58.87386 N	160.95065 W	S015S070W16	CHs,COs,Ks,Ps,Ss,ACp
Matogak River	GOODNEWS BAY A-5	59.19875 N	160.71308 W	S011S068W27	CHs,COs,Ks,Ps,Ss,ACp
326-20-10500-2005	HAGEMEISTER ISLAND D-3	58.88909 N	160.94182 W	S015S070W10	CHs,ACp
Nisua River	HAGEMEISTER ISLAND D-3	58.96098 N	160.98758 W	S014S070W17	CHs,ACp
326-20-10500-2011	HAGEMEISTER ISLAND D-3	58.92996 N	160.85074 W	S014S069W30	CHs
	HAGEMEISTER ISLAND D-3	58.94005 N	160.87175 W	S014S070W25	CHs
326-20-10500-2014	HAGEMEISTER ISLAND D-3	58.94074 N	160.82797 W	S014S069W29	CHs
	HAGEMEISTER ISLAND D-3	58.94547 N	160.77898 W	S014S069W22	CHs
326-20-10500-2015	HAGEMEISTER ISLAND D-3	58.94521 N	160.83226 W	S014S069W20	CHs
	HAGEMEISTER ISLAND D-3	58.95206 N	160.84909 W	S014S069W19	CHs
326-30-10500	HAGEMEISTER ISLAND D-4	58.80255 N	161.29498 W	S016S072W09	CHs,COs,Ks,Ps,Ss,ACp
Osviak River	GOODNEWS BAY A-6	59.08106 N	160.99216 W	S013S070W05	CHs,COs,Ks,Ps,ACp
326-30-10500-2020	HAGEMEISTER ISLAND D-4	58.85987 N	161.18036 W	S015S071W19	CHs,Ks
	HAGEMEISTER ISLAND D-4	58.85894 N	161.15305 W	S015S071W20	CHs,Ks
326-30-10500-2024	HAGEMEISTER ISLAND D-4	58.87770 N	161.18051 W	S015S071W18	CHs,Ks
	HAGEMEISTER ISLAND D-4	58.87664 N	161.15589 W	S015S071W17	CHs,Ks
326-30-10500-2030	HAGEMEISTER ISLAND D-4	58.89199 N	161.24314 W	S015S072W11	CHp,Ks
	HAGEMEISTER ISLAND D-4	58.90411 N	161.17994 W	S015S071W06	CHp,Ks
326-30-10500-2036	HAGEMEISTER ISLAND D-4	58.92735 N	161.21947 W	S014S072W25	CHs,Ks
	HAGEMEISTER ISLAND D-4	58.92235 N	161.18860 W	S014S071W31	CHs,Ks

WATER BODY NUMBER / NAME	MAP SHEET	LAT.	LONG.	PLSS	SPECIES
326-30-10500-2039	HAGEMEISTER ISLAND D-4	58.94827 N	161.22108 W	S014S072W24	CHs,COs,Ks
	HAGEMEISTER ISLAND D-4	58.95294 N	161.25973 W	S014S072W22	CHs,COs,Ks
326-30-10500-2053	GOODNEWS BAY A-6	59.00527 N	161.18449 W	S013S071W31	CHs
	GOODNEWS BAY A-6	59.03890 N	161.23228 W	S013S072W23	CHs
326-30-10500-2068	GOODNEWS BAY A-6	59.05048 N	161.10760 W	S013S071W15	CHs
	GOODNEWS BAY A-6	59.04901 N	161.05596 W	S013S071W13	CHs
326-33-10100	HAGEMEISTER ISLAND C-3	58.55219 N	160.96750 W	S019S071W02	CHs,ACp
	HAGEMEISTER ISLAND C-3	58.60581 N	160.93835 W	S018S071W24	CHs,ACp
326-33-10100-2010	HAGEMEISTER ISLAND C-3	58.60581 N	160.93835 W	S018S071W24	CHs,ACp
	HAGEMEISTER ISLAND C-3	58.62918 N	160.91683 W	S018S071W12	CHs,ACp
326-33-10500	HAGEMEISTER ISLAND C-3	58.74404 N	160.89506 W	S016S070W35	CHs,ACp
	HAGEMEISTER ISLAND C-3	58.65802 N	160.90406 W	S017S070W31	CHs,ACp
326-35-10600	HAGEMEISTER ISLAND C-5	58.60148 N	161.61458 W	S018S075W23	CHs,ACp
	HAGEMEISTER ISLAND C-5	58.63949 N	161.56193 W	S018S074W06	CHs,ACp
326-40-10500	HAGEMEISTER ISLAND C-6	58.63630 N	161.73929 W	S018S075W07	CHs,COs,Ss,ACp
Slug River	HAGEMEISTER ISLAND C-5	58.70698 N	161.50415 W	S017S074W16	Ss
326-40-10500-2014	HAGEMEISTER ISLAND C-5	58.70061 N	161.61310 W	S017S075W14	CHs,Sp,ACp
	HAGEMEISTER ISLAND C-5	58.66748 N	161.55089 W	S017S074W30	Sr
326-40-10500-2014-0010	HAGEMEISTER ISLAND C-5	58.66866 N	161.54721 W	S017S074W29	Sr
326-40-10500-2017	HAGEMEISTER ISLAND C-5	58.69909 N	161.59981 W	S017S075W13	CHs,Ss,ACp
	HAGEMEISTER ISLAND C-5	58.74922 N	161.53954 W	S016S074W36	CHs,Ss,ACp

WATER BODY NAME / NUMBER	MAP SHEET	LAT.	LONG.	PLSS	SPECIES
*A Creek	GOODNEWS BAY C-1	59.57740 N	159.13095 W	S007S058W10	Sp
325-30-10100-2031-3118-4119-5010	GOODNEWS BAY C-1	59.57851 N	159.13368 W	S007S058W10	Sp
*Aga Cove	ATTU A-1	52.44385 N	173.68550 E	S089S262W26	Ps
309-33-10400	ATTU A-2	52.43761 N	173.66271 E	S089S262W27	Ps
*Aga Cove, S.	ATTU A-1	52.42041 N	173.69756 E	S089S262W35	COr,Ps
309-33-10500	ATTU A-1	52.41313 N	173.66793 E	S090S262W03	Ps
*Alexai Pt. Creek	ATTU C-3	52.82769 N	173.30938 E	S085S262W07	Ps
309-15-10800	ATTU C-3	52.83586 N	173.29823 E	S085S263W01	Ps
*Alligator Hole, Center	COLD BAY A-3	55.16205 N	162.93785 W	S058S090W16	CHs,COp,Pp,Sp
312-20-10300	COLD BAY A-3	55.12786 N	162.94163 W	S058S090W28	CHs,Pp
*Alligator Hole, East	COLD BAY A-3	55.16458 N	162.93294 W	S058S090W09	CHs,COp,Pp
312-20-10400	COLD BAY A-3	55.16460 N	162.88360 W	S058S090W11	CHs,Pp
*Alpine Cove Creek	KODIAK A-6	57.13831 N	153.74117 W	S035S028W16	CHsr,COsr,Ps,DVp
257-50-10030	KODIAK A-6	57.14150 N	153.71126 W	S035S028W15	Ps,DVp
*Anderson's Creek	FALSE PASS D-4	54.87539 N	163.32322 W	S061S093W19	CHp,COp,Pp
311-60-10600	FALSE PASS D-4	54.85880 N	163.29665 W	S061S093W32	CHp,Pp
*Armeria Bay River	ATTU A-2	52.44776 N	173.52370 E	S089S263W22	Ps
309-32-10200	ATTU A-2	52.43480 N	173.54070 E	S089S263W27	Ps
*Artemie's Creek	STEPOVAK BAY D-4	55.89233 N	159.27172 W	S049S065W36	CHs,COp,Ps
275-60-10000-2005	STEPOVAK BAY D-4	55.94159 N	159.26110 W	S049S065W13	COp
*B Creek	GOODNEWS BAY C-1	59.57805 N	159.13824 W	S007S058W10	Sp
325-30-10100-2031-3118-4119-5012	GOODNEWS BAY C-1	59.57937 N	159.13824 W	S007S058W10	Sp
*Banner Bay River	ATKA C-2	52.12629 N	174.48197 W	S093S179W17	Ps
305-42-11300	ATKA C-2	52.11330 N	174.48176 W	S093S179W17	Ps
*Barbara Creek	KODIAK D-3	57.81904 N	152.91542 W	S027S022W19	CHsr,COp,Ps,Ss,DVp,SHp
252-36-10030	KODIAK D-3	57.83436 N	152.97560 W	S027S023W14	COp,Sp
*Barnyard Creek	AFOGNAK B-2	58.34820 N	152.44988 W	S021S019W19	COr,Ps
251-82-10036	AFOGNAK B-2	58.34670 N	152.44267 W	S021S019W19	COr
*Beach Cove River	KISKA C-2	51.98706 N	177.48892 E	S094S237W35	Ps
308-11-10600	KISKA C-2	51.97975 N	177.49720 E	S095S237W01	Ps
*Beach Creek	UGASHIK B-2	57.41761 N	156.33866 W	S032S043W18	Psr
262-85-10025	UGASHIK B-2	57.41835 N	156.34056 W	S032S044W13	Psr
*Bear Paw Creek	KODIAK B-1 & B-2	57.43691 N	152.40849 W	S032S020W01	COsr
259-41-10004	KODIAK B-1 & B-2	57.44507 N	152.39732 W	S031S019W31	COr

WATER BODY NAME / NUMBER	MAP SHEET	LAT.	LONG.	PLSS	SPECIES
*Beaver Bay River	ATKA C-3	52.06009 N	174.69321 W	S094S181W03	Ps
305-32-10400	ATKA C-3	52.06915 N	174.69056 W	S094S181W02	Ps
*Beaver Bay River, E.	ATKA C-3	52.05314 N	174.67686 W	S094S181W11	Ps
305-32-10500	ATKA C-2	52.05235 N	174.66497 W	S094S181W12	Ps
*Bechevin Bay River	ATKA C-4	52.03231 N	175.13550 W	S094S184W15	COr,Ps
305-41-10200	ATKA C-4	52.02776 N	175.13263 W	S094S184W15	COr,Ps
*Big Bay Creek	AFOGNAK B-2	58.45472 N	152.54518 W	S020S020W11	COsr
251-50-10067	AFOGNAK B-2	58.45329 N	152.54393 W	S020S020W11	COsr
*Big Bay Creek	AFOGNAK C-2 & C-3	58.54264 N	152.56932 W	S019S020W10	COs,Ps,Ssr,DVp
251-60-10010	AFOGNAK C-2 & C-3	58.53149 N	152.53442 W	S019S020W14	COs,Ps,DVp
*Big Creek	KODIAK C-1	57.61419 N	152.20863 W	S029S018W32	COpr,Pp
259-25-10040-2010	KODIAK C-1	57.59149 N	152.24671 W	S030S019W12	Ps
*Big Creek	NAKNEK C-2	58.64650 N	156.58740 W	S018S044W05	CHp,COp,Kp,Pp,DVp,PCp
324-20-10140-2076	NAKNEK B-1	58.27791 N	156.06859 W	S022S042W12	COs,Kp,DVp
*Big Kitoi	AFOGNAK A-2	58.19061 N	152.37242 W	S023S019W10	CHsr,COs,Ps,Sp
252-31-10040	AFOGNAK A-2	58.18939 N	152.37882 W	S023S019W15	COs,Ps,Sp
*Big Sukhoi	TRINITY ISLANDS D-1	56.96309 N	154.30948 W	S037S032W15	CHs,COsr,DVp
257-20-10020	TRINITY ISLANDS D-1	56.99264 N	154.26702 W	S037S032W02	CHp,DVp
*Big Wiggly Lake	ILIAMNA D-7	59.94792 N	155.32082 W	S003S035W05	COp,Kp,Ss
325-30-10100-2202-3080-4083-0030					
*Blue Fox Creek	AFOGNAK B-3	58.41411 N	152.69773 W	S020S021W26	COsr,Pp
251-50-10020	AFOGNAK B-3	58.41024 N	152.70149 W	S020S021W26	Pp
*Bluefox Bay River	ATKA C-3	52.07934 N	174.77207 W	S093S181W31	Ps
305-42-10500	ATKA C-3	52.07158 N	174.77285 W	S093S181W31	Ps
*Bluff Creek	AFOGNAK C-5	58.71180 N	153.46838 W	S017S025W07	CHp,COp,Psr,Sp
262-10-10035	AFOGNAK C-5	58.72250 N	153.47367 W	S017S025W07	CHp
*Brechan's Channel	KODIAK C-2	57.70288 N	152.58850 W	S028S020W31	CHs,COs,Ps,Ss,DVs
259-22-10020-2010	KODIAK C-2	57.69737 N	152.60180 W	S029S021W02	CHs,COs,Ps,Ss,DVs
*Buoy Bight River	RAT ISLANDS B-4	51.57976 N	178.83400 E	S099S229W23	Ps,DVp
308-36-11000	RAT ISLANDS B-4	51.59139 N	178.84246 E	S099S229W23	Ps,DVp
*C Creek	GOODNEWS BAY C-1	59.57902 N	159.14109 W	S007S058W10	Sp
325-30-10100-2031-3118-4119-5014	GOODNEWS BAY C-1	59.58086 N	159.14379 W	S007S058W09	Sp
*Cape Chiniak Creek	MT KATMAI B-1	58.49410 N	153.94994 W	S019S028W29	CHsr,Ps
262-20-10050	MT KATMAI C-1	58.53520 N	154.00928 W	S019S029W13	Ps

WATER BODY NAME / NUMBER	MAP SHEET	LAT.	LONG.	PLSS	SPECIES
*Cape Tadluk River	ATKA C-3	52.00802 N	174.71978 W	S094S181W28	Ps
305-32-10100	ATKA C-3	52.01946 N	174.72059 W	S094S181W21	Ps
*Carry Bear Creek	AFOGNAK C-2 & C-3	58.57817 N	152.46082 W	S018S019W32	COsr,Psr
251-70-10025	AFOGNAK C-2 & C-3	58.57463 N	152.47701 W	S018S019W31	COsr
*Carry Inlet Lagoon	AFOGNAK C-2 & C-3	58.55639 N	152.56324 W	S019S020W03	COsr,Psr
251-70-10060	AFOGNAK C-2 & C-3	58.55320 N	152.56411 W	S019S020W03	COsr
*Cascade Creek	AFOGNAK A-2	58.21199 N	152.55578 W	S023S020W04	COp,Ps
252-33-10014	AFOGNAK A-2	58.22463 N	152.56639 W	S022S020W33	COr
*Casco Creek	ATTU C-3	52.80542 N	173.16101 E	S085S263W19	Ps
309-15-10010	ATTU C-3	52.80018 N	173.15258 E	S085S264W24	Ps
*Castle Creek	CHIGNIK A-2	56.17811 N	158.34407 W	S046S058W21	CHs,Ps
273-94-10150	CHIGNIK A-2	56.18207 N	158.35422 W	S046S058W21	CHs,Ps
*Chalugus Bay River	SEGUAM C-5	52.12624 N	173.57864 W	S093S173W15	Ps
305-52-11400	SEGUAM C-5	52.12205 N	173.58490 W	S093S173W15	Ps
*Chernof Point Creek	KODIAK D-3	57.94256 N	152.96694 W	S026S023W11	CHsr,Ps
252-35-10020	KODIAK D-3	57.92705 N	152.93706 W	S026S023W13	Ps
*Chiniak Lagoon	AFOGNAK C-6	58.53123 N	153.94933 W	S019S028W17	CHp,Psr
262-15-10040	AFOGNAK C-6	58.54570 N	153.94886 W	S019S028W08	CHp
*Chiniak Springs	KODIAK C-1	57.61293 N	152.20947 W	S029S018W32	COr,Pp
259-25-10040-2010-3020	KODIAK C-1	57.61252 N	152.21086 W	S029S018W32	COr,Pp
*Chuniisax Creek	ATKA C-1	52.19053 N	174.19063 W	S092S176W22	Ps,DVp
305-52-11620	ATKA C-1	52.18543 N	174.20359 W	S092S176W22	Ps,DVp
*Cinder B	UGASHIK A-6	57.17198 N	157.92464 W	S035S054W10	CHp,COp,Ks
318-20-10610-2020	UGASHIK A-6	57.11808 N	157.99055 W	S035S054W32	COr,Kr
*Cinder C	UGASHIK A-6	57.10810 N	157.85714 W	S035S053W31	CHs,Ss
318-20-10610-2028	UGASHIK A-6	57.08395 N	157.90752 W	S036S054W11	CHs,Ss
*Cinder L	UGASHIK A-6	57.06590 N	157.81807 W	S036S053W17	CHp,Kp,Ps,Sp
318-20-10610-2035	UGASHIK A-6	57.05910 N	157.74920 W	S036S053W23	CHs,Ks,Ps,Sp
*Cinder River 2001	BRISTOL BAY B-1	57.28664 N	158.30449 W	S033S056W32	CHp,COp,Kp,Pp,Sp
318-20-10150	BRISTOL BAY A-2	57.08299 N	158.34153 W	S036S057W12	Ss
*Circ Creek	UGASHIK A-2	57.22397 N	156.40430 W	S034S044W20	CHsr,Pp,Ssr
262-85-10142	UGASHIK A-2	57.21991 N	156.42151 W	S034S044W30	Pp
*Clear Creek	AFOGNAK D-5	58.83100 N	153.36170 W	S015S025W36	CHsr,COsr,Ps
262-10-10092	AFOGNAK D-5	58.82997 N	153.37216 W	S015S025W36	Ps

WATER BODY NAME / NUMBER	MAP SHEET	LAT.	LONG.	PLSS	SPECIES
*Constantine Pt. River	RAT ISLANDS A-2	51.40226 N	179.34984 E	S101S227W26	Ps
308-32-10200	RAT ISLANDS A-2	51.39756 N	179.33771 E	S101S227W27	Ps
*Corvie Bay River	KISKA C-2	51.89701 N	177.34328 E	S095S238W35	Ps
308-17-10400	KISKA C-3	51.90487 N	177.33300 E	S095S238W35	Ps
*Crack Creek	AFOGNAK A-2	58.19306 N	152.56360 W	S023S020W09	COp,Ps
252-33-10003	AFOGNAK A-2	58.19963 N	152.55617 W	S023S020W09	Ps
*Dakavak Creek	MT KATMAI A-3	58.06584 N	154.67708 W	S024S033W28	CHs,COsr,Ps
262-55-10010	MT KATMAI A-3	58.07932 N	154.71752 W	S024S033W20	CHs,Ps
*Danny's Slough	AFOGNAK C-2 & C-3	58.56086 N	152.45977 W	S019S019W05	COsr
251-70-10023	AFOGNAK C-2 & C-3	58.56075 N	152.46011 W	S019S019W05	COsr
*Deadman River	KODIAK A-6	57.15953 N	153.78866 W	S035S028W07	CHsr,COs,Ps,DVp
257-50-10020	KODIAK A-6	57.17467 N	153.67992 W	S035S028W02	Ps,DVp
*Delta Creek	KODIAK B-3	57.46737 N	152.80453 W	S031S022W27	CHsr,COp,Ps,DVp
259-42-10037	KODIAK B-3	57.43889 N	152.85718 W	S032S022W05	Ps,DVp
*Devil Inlet Creek	AFOGNAK B-3	58.38512 N	152.77618 W	S021S021W06	CHsr,Psr
251-50-10006	AFOGNAK B-3	58.38345 N	152.77490 W	S021S021W06	CHsr,Psr
*Douglas Creek	AFOGNAK D-4	58.84684 N	153.31347 W	S015S024W29	CHsr,Ps
262-10-10100	AFOGNAK D-5	58.85106 N	153.41087 W	S015S025W26	Ps
*East Portage Creek	KAGUYAK D-6	56.97714 N	153.81120 W	S037S029W11	CHs,COsr,Ps
257-60-10035	KAGUYAK D-6	56.97814 N	153.75804 W	S037S028W07	CHs,Ps
*East Shangin Bay	AFOGNAK C-2 & C-3	58.55701 N	152.45581 W	S019S019W05	COs,Psr,DVp
251-70-10020	AFOGNAK C-2 & C-3	58.53821 N	152.44112 W	S019S019W09	COs,DVp
*Egg Bay River	ATKA C-2	52.18217 N	174.40580 W	S092S177W30	Ps
305-42-12000	ATKA C-2	52.18049 N	174.38776 W	S092S177W29	Ps
*Emil's River	UNIMAK D-1	54.96209 N	164.11655 W	S060S098W22	CHs,COp,Pp,Sp
311-42-10100	UNIMAK D-1	54.91744 N	164.09595 W	S061S099W12	CHs,COp,Pp,Sp
*Explorer Bay River	ATKA C-2	52.07825 N	174.56838 W	S093S180W34	Ps
305-32-10900	ATKA C-2	52.08704 N	174.56634 W	S093S180W27	Ps
*Explorer Bay River, E.	ATKA C-2	52.07503 N	174.56402 W	S093S180W34	Ps
305-32-11000	ATKA C-2	52.08100 N	174.56095 W	S093S180W34	Ps
*Fishrack Creek	CHIGNIK A-3	56.01399 N	158.77684 W	S048S061W22	Ps
273-72-10300	CHIGNIK A-3	56.02759 N	158.78184 W	S048S061W15	Ps
*Flat Point Creek	ATKA C-1	52.22798 N	174.11413 W	S092S175W07	Ps
305-52-11480	ATKA D-1	52.25560 N	174.13362 W	S091S175W31	Ps

WATER BODY NAME / NUMBER	MAP SHEET	LAT.	LONG.	PLSS	SPECIES
*Frank Creek	CHIGNIK B-2	56.37982 N	158.50384 W	S044S059W12	Ps
271-10-10500	CHIGNIK B-2	56.38257 N	158.55609 W	S044S059W10	Pp
*Franks Creek	KODIAK C-2	57.59308 N	152.43585 W	S030S020W11	Psr,DVp
259-24-10040	KODIAK C-2	57.58820 N	152.43182 W	S030S020W12	Psr
*Fugitive Creek	KODIAK A-4	57.15847 N	153.15921 W	S035S024W07	Psr
258-30-10023	KODIAK A-4	57.15819 N	153.15735 W	S035S024W07	Psr
*Geographic Creek	MT KATMAI A-2	58.12766 N	154.60216 W	S024S033W01	CHsr,Ps
262-50-10050	MT KATMAI A-2	58.14465 N	154.59928 W	S023S033W36	Ps
*Gertrude Cove River	KISKA C-2	51.93562 N	177.45925 E	S095S237W22	COs,Ps,DVp
308-17-11000	KISKA C-2	51.95138 N	177.45043 E	S095S237W15	COs,Ps,DVp
*Glottof Creek	KODIAK C-3	57.51852 N	152.96665 W	S031S023W03	COr
259-41-10079	KODIAK C-3	57.51407 N	152.96128 W	S031S023W03	COr
*Grant Lagoon	KARLUK B-2	57.45027 N	154.64310 W	S031S033W31	CHs,COsr,Ps,DVp
256-30-10025	KARLUK B-2	57.42957 N	154.61831 W	S032S033W05	CHs,DVp
*Halferty Creek	MT KATMAI A-1	58.19392 N	154.30289 W	S023S031W11	CHs,Ps,Ssr
262-35-10010	MT KATMAI A-1	58.19977 N	154.30838 W	S023S031W11	CHs,Ps
*Head Creek, Right Head	PORT MOLLER D-2	55.77629 N	160.34645 W	S051S072W12	CHs,COp,Pp
314-30-10700	PORT MOLLER D-1	55.75807 N	160.32774 W	S051S071W18	CHs,Pp
*Hellen Creek	KODIAK A-6	57.11580 N	153.79813 W	S035S028W30	CHsr,Ps
257-50-10040	KODIAK A-6	57.10891 N	153.76672 W	S035S028W29	Ps
*Henderson River	ATTU C-3	52.84296 N	173.19976 E	S085S263W05	CHs,COs,Ps,Ss
309-15-10550	ATTU C-3	52.85688 N	173.17223 E	S084S261W32	CHs,COs,Ps,Ss
*Hollie Creek	KODIAK D-2	57.89810 N	152.55158 W	S026S020W29	COsr,Pp
252-39-10012	KODIAK D-2	57.89655 N	152.54778 W	S026S020W29	Pp
*Hot Springs Bay Area	FALSE PASS D-4	54.93240 N	163.22139 W	S061S093W02	CHp,Pp,Sp
311-60-11200	FALSE PASS D-4	54.92312 N	163.20654 W	S061S093W01	CHp,Pp,Sp
*Humpy River	TRINITY ISLANDS D-1	56.85441 N	154.01556 W	S038S030W28	CHsr,COsr,Ps,DVp
257-70-10010	KAGUYAK D-6	56.87913 N	153.84837 W	S038S029W16	Ps,DVp
*Hungry Bay River	SEGUAM C-6	52.09092 N	173.79561 W	S093S174W30	Ps
305-52-10900	SEGUAM C-6	52.08297 N	173.77992 W	S093S174W32	Ps
*Ikatan River	FALSE PASS D-5	54.76683 N	163.34418 W	S062S094W36	CHp,COp,Pp,Sp
284-60-10400	FALSE PASS D-5	54.75970 N	163.46999 W	S062S094W31	CHp,Pp
*Imuya Creek	UGASHIK B-2	57.25109 N	156.38355 W	S034S044W08	CHsr,Ps
262-85-10110	UGASHIK B-2	57.25458 N	156.42652 W	S034S044W07	Ps

WATER BODY NAME / NUMBER	MAP SHEET	LAT.	LONG.	PLSS	SPECIES
*Jeff Cove River	KISKA C-2	51.93569 N	177.47404 E	S095S237W23	DVp
308-17-11100	KISKA C-2	51.94356 N	177.47868 E	S095S237W14	DVp
*Kaiugnak Lagoon	KODIAK A-6	57.04888 N	153.76260 W	S036S028W17	CHsr,COsr,Ps,DVp
258-54-10020	KODIAK A-6	57.06046 N	153.78450 W	S036S028W18	Ps,DVp
*Kaiugnak Point	KODIAK A-6	57.07473 N	153.67638 W	S036S028W12	CHs,COsr,Ps,DVp
258-54-10012	KODIAK A-6	57.08129 N	153.72227 W	S036S028W03	CHp,Ps,DVp
*Kinak Creek	MT KATMAI A-2	58.18326 N	154.44800 W	S023S032W13	CHs,COsr,Ps
262-45-10010	MT KATMAI A-2	58.21264 N	154.37908 W	S023S031W05	Ps
*King Fisher Creek	ATTU C-3	52.82041 N	173.15573 E	S085S264W13	Ps
309-15-10200	ATTU C-3	52.82152 N	173.14427 E	S085S264W12	Ps
*Kiska Harbor River, N.	KISKA C-2	51.98258 N	177.54780 E	S094S236W32	Ps
308-12-10600	KISKA C-2	51.99042 N	177.54239 E	S094S236W32	Ps
*Kizhuyak River	KODIAK C-3	57.72595 N	152.86831 W	S028S022W29	CHs,COs,Ps,DVp
252-36-10050	KODIAK C-3	57.68258 N	152.88824 W	S029S022W07	CHs,COs,Ps,DVp
*Korovinski Lagoon River	ATKA D-1	52.33063 N	174.28826 W	S090S177W36	Ps
305-42-13000	ATKA D-1	52.32245 N	174.25497 W	S091S176W06	Ps
*Kovurof Bay River, E.	ATKA C-3	52.07597 N	174.91737 W	S093S182W31	Ps,Sp
305-41-10500	ATKA C-3	52.06786 N	174.91192 W	S094S182W06	Ps,Sp
*Kovurof Bay River, W.	ATKA C-3	52.07356 N	174.93457 W	S093S183W36	Ps
305-41-10470	ATKA C-3	52.06768 N	174.93808 W	S094S183W01	Ps
*Kuingcuk Creek	KODIAK A-4	57.21935 N	153.29155 W	S034S025W20	COr,CHp
258-52-10026	KODIAK A-4	57.22211 N	153.29078 W	S034S025W20	COr
*Lagoon Creek Headwaters	KODIAK A-4	57.22308 N	153.30236 W	S034S025W17	CHs,COs,Ps
258-52-10030-2004	KODIAK A-4	57.23148 N	153.30372 W	S034S025W17	CHs,COs,Ps
*Lake Bay Creek	CHIGNIK B-2	56.27276 N	158.34234 W	S045S058W21	CHs,Ps
271-10-10100	CHIGNIK B-2	56.26791 N	158.35473 W	S045S058W21	CHs,Ps
*Lake Cories Creek	ATTU C-3	52.92433 N	173.24684 E	S084S261W02	COr,Ps,Sr,DVr
309-14-10010	ATTU C-3	52.90041 N	173.23032 E	S084S261W15	COr,Ps,Sr,DVr
*Lake Nicholas System	ATTU C-3	52.87692 N	173.25937 E	S084S261W26	COs,Ps,Ss
309-14-10300	ATTU C-3	52.88777 N	173.17884 E	S084S261W20	COs,Ps,Ss
*Lampsport Lagoon	COLD BAY A-4	55.06256 N	163.29492 W	S059S092W19	CHp,COp,Sp
311-60-11500	COLD BAY A-4	55.06323 N	163.27539 W	S059S092W17	CHp,COp,Sp
*Landfill Creek	KODIAK D-2	57.81827 N	152.40919 W	S027S019W20	COr
259-10-10024	KODIAK D-2	57.81543 N	152.40967 W	S027S019W19	COr

WATER BODY NAME / NUMBER	MAP SHEET	LAT.	LONG.	PLSS	SPECIES
*Leachate Creek	KODIAK D-2	57.81908 N	152.40471 W	S027S019W20	COr
259-10-10026	KODIAK D-2	57.81650 N	152.40445 W	S027S019W20	COr
*Left Head Creek	PORT MOLLER D-1	55.83649 N	160.22003 W	S050S071W23	CHs,COp,Pp
314-30-11000	PORT MOLLER D-1	55.83884 N	160.19528 W	S050S071W24	CHs,Pp
*Lefthand Bay	AFOGNAK B-1	58.26291 N	152.29099 W	S022S018W18	COsr,Ps,SHp
252-31-10017	AFOGNAK B-1	58.27148 N	152.30827 W	S022S019W13	SHr
*Lime Creek	CHIGNIK B-7	56.42624 N	160.03956 W	S043S068W30	CHp,COp,Pp,Sp
316-10-10070	CHIGNIK B-6	56.26772 N	159.83088 W	S045S068W24	COr
*Little Bear Paw Creek	KODIAK B-1 & B-2	57.43611 N	152.40429 W	S032S019W06	COr
259-41-10003	KODIAK B-1 & B-2	57.43885 N	152.39736 W	S032S019W06	COr
*Little Creek	KODIAK C-1	57.61273 N	152.20965 W	S029S018W32	COr,Pr
259-25-10040-2010-3020-4010	KODIAK C-1	57.60521 N	152.21930 W	S030S018W05	Pr
*Little Kijik River	LAKE CLARK B-4	60.30449 N	154.26273 W	S003N029W35	Ss
324-10-10150-2207-3203-4011	LAKE CLARK B-4	60.27500 N	154.41086 W	S002N030W12	Ss
*Little Kitoi Creek	AFOGNAK A-2	58.19531 N	152.36560 W	S023S019W10	COsr,Ps,Ss
252-31-10030	AFOGNAK A-2	58.19574 N	152.36733 W	S023S019W10	COsr,Ps,Ss
*Little Navy Creek	KODIAK C-1	57.61710 N	152.16744 W	S029S018W33	COr
259-25-10050-2012	KODIAK C-1	57.61414 N	152.17212 W	S029S018W33	COr
*Little Sukhoi	TRINITY ISLANDS D-1	56.95898 N	154.28502 W	S037S032W23	CHs,Ssr
257-20-10031	TRINITY ISLANDS D-1	56.98144 N	154.25869 W	S037S032W12	CHs
*Little Waterfall Creek	AFOGNAK B-2	58.39746 N	152.50387 W	S020S020W36	CHp,COs,Ps,Ssr,DVp
251-82-10020	AFOGNAK B-2	58.37644 N	152.52827 W	S021S020W10	COs,Ps,DVp
*Long Lagoon	AFOGNAK B-3	58.26201 N	152.89335 W	S022S022W21	CHsr,COs,Psr,Ss,DVp,SHp
251-30-10010	AFOGNAK A-3	58.19132 N	152.77305 W	S023S021W07	COr
*Long Slough Creek	AFOGNAK C-5	58.71357 N	153.46876 W	S017S025W07	COp,Psr,Sp
262-10-10035-2005	AFOGNAK C-5	58.69642 N	153.50663 W	S017S026W13	COp,Sp
*Lover's Creek	ILIAMNA D-6	59.83208 N	154.89042 W	S004S033W14	COr
324-10-10150-2207-3018	ILIAMNA D-6	59.83229 N	154.88240 W	S004S033W13	COr
*Low Pass Creek	MT KATMAI A-2	58.20446 N	154.48763 W	S023S032W10	COsr,Ps
262-45-10017	MT KATMAI A-2	58.21014 N	154.49141 W	S023S032W03	Ps
*Lynx Creek	DILLINGHAM B-8	59.48446 N	158.92168 W	S008S057W14	CHs,COp,Ss
325-30-10100-2031-3118-4112	DILLINGHAM C-8	59.51430 N	158.91641 W	S008S057W02	Sp
*Mainshak River	PORT MOLLER D-6	55.85343 N	161.87014 W	S050S082W13	CHp,Kp,Sp
313-10-11300	PORT MOLLER D-6	55.81775 N	161.78213 W	S050S081W27	Kp,Sp

WATER BODY NAME / NUMBER	MAP SHEET	LAT.	LONG.	PLSS	SPECIES
*Makarius Bay River	RAT ISLANDS A-3	51.38655 N	179.22470 E	S101S228W35	Ps
308-37-10400	RAT ISLANDS A-3	51.39597 N	179.22768 E	S101S228W26	Ps
*Mallard Creek	AFOGNAK B-2	58.32660 N	152.36590 W	S021S019W27	COp,Pp,DVp
251-82-10060	AFOGNAK B-2	58.31376 N	152.34456 W	S021S019W35	COr
*Mallard Duck Creek	CHIGNIK B-2	56.25428 N	158.53020 W	S045S059W29	CHs,Ps
271-10-10200	CHIGNIK B-2	56.25389 N	158.46642 W	S045S059W27	CHs,Ps
*Martin Harbor River	ATKA C-1	52.20687 N	174.28772 W	S092S177W13	Ps
305-42-12500	ATKA C-1	52.19030 N	174.27429 W	S092S176W19	Ps
*Massacre Creek, E.	ATTU C-3	52.85553 N	173.21523 E	S084S261W33	Pp
309-15-10600	ATTU C-3	52.86612 N	173.19518 E	S084S261W28	Pp
*McDonald Creek	AFOGNAK A-1	58.14533 N	152.31343 W	S023S019W36	COpr,Ps,DVp
252-31-10080	AFOGNAK A-2	58.17079 N	152.37877 W	S023S019W22	COpr
*McDonald Lagoon	ATTU A-1	52.46434 N	173.68819 E	S089S262W14	COr,Ps
309-33-10200	ATTU A-2	52.46189 N	173.66138 E	S089S262W15	COr,Ps
*McKenzie Creek	ATTU C-3	52.93080 N	173.23074 E	S084S261W03	Pp,DVr
309-14-10200	ATTU C-3	52.91417 N	173.20912 E	S084S261W09	Pp,DVr
*McKinsey Creek	CHIGNIK B-2	56.45665 N	158.39632 W	S043S058W15	Ps
272-20-10500	CHIGNIK B-2	56.47249 N	158.42996 W	S043S058W09	Ps
*Meshik G	CHIGNIK C-1	56.69259 N	158.21649 W	S040S056W29	CHp,Ks,Sp
317-20-10700-2086	CHIGNIK C-1	56.70791 N	158.11712 W	S040S056W24	CHp,Sp
*Meshik J	CHIGNIK C-1	56.72576 N	158.06853 W	S040S055W08	CHs,Ss
317-20-10700-2116	CHIGNIK C-1	56.72517 N	158.06301 W	S040S055W17	CHs,Ss
*Meshik K	CHIGNIK C-1	56.73619 N	158.03536 W	S040S055W09	CHs,Kp,Sp
317-20-10700-2122	CHIGNIK C-1	56.73812 N	158.00218 W	S040S055W10	CHs,Kp,Sp
*Meshik L	CHIGNIK C-1	56.74214 N	158.02260 W	S040S055W03	CHp,Ks,Ss
317-20-10700-2128	SUTWIK ISLAND D-6	56.75216 N	157.91301 W	S040S054W05	CHs,Ks
*Meshik M	CHIGNIK D-2	56.75640 N	158.59848 W	S039S059W36	CHp,Kp,Sp
317-20-10700-2013	CHIGNIK D-2	56.80914 N	158.51453 W	S039S058W16	Ks,Sp
*Mid 3-Hills	CHIGNIK B-7	56.43918 N	160.01433 W	S043S068W20	CHp,COp,Pp,Sp
316-10-10100	CHIGNIK B-6	56.37390 N	159.90196 W	S044S068W13	CHp
*Midden Cove River	RAT ISLANDS B-4	51.62494 N	178.77936 E	S099S229W05	Ps
308-31-10800	RAT ISLANDS B-4	51.62046 N	178.76944 E	S099S229W08	Ps
*Midden Creek	RAT ISLANDS A-3	51.41340 N	179.15980 E	S101S228W20	DVp
308-37-10300	RAT ISLANDS A-3	51.41720 N	179.17143 E	S101S228W21	DVp

WATER BODY NAME / NUMBER	MAP SHEET	LAT.	LONG.	PLSS	SPECIES
*Midnight Creek	DILLINGHAM B-8	59.29244 N	158.77233 W	S010S056W19	Ss
325-30-10100-2031-3085	DILLINGHAM B-8	59.28931 N	158.77538 W	S010S056W19	Ss
*Mike's Duck Camp	COLD BAY A-3	55.16220 N	162.95964 W	S058S090W17	CHp,COp,Pp,Ss
312-20-10200	COLD BAY A-3	55.08652 N	162.95443 W	S059S090W08	CHs,Ss
*Mike's Valley	COLD BAY A-5	55.01582 N	163.53310 W	S060S094W04	CHs,COp,Ps,Sp
311-60-10100	FALSE PASS D-5	54.87478 N	163.49363 W	S061S095W25	Sp
*Missak Creek	MT KATMAI A-2	58.13414 N	154.33680 W	S023S031W34	CHs,COsr,Ps
262-40-10020	MT KATMAI A-2	58.14795 N	154.38489 W	S023S031W29	CHs,Ps
*Mission Creek	DILLINGHAM B-7	59.27497 N	158.59891 W	S010S055W30	Ss
325-30-10100-2031-3068	DILLINGHAM B-7	59.29141 N	158.58936 W	S010S055W20	Ss
*Model Cove River	KISKA D-2	52.00539 N	177.58409 E	S094S236W27	COs
308-12-10400	KISKA D-2	52.01243 N	177.57359 E	S094S236W21	COs
*Moffet Creek	COLD BAY B-2	55.46232 N	162.50522 W	S054S086W31	CHp,COp,Pp,Sp
312-40-10300	COLD BAY B-2	55.48819 N	162.46652 W	S054S086W20	CHp,Pp,Sp
*Moron Lake Outlet	KISKA D-2	52.00733 N	177.50204 E	S094S237W25	DVp
308-11-10500	KISKA D-2	52.00509 N	177.51297 E	S094S237W25	DVp
*Mud Bay North	PORT MOLLER D-2	55.78709 N	160.46243 W	S051S072W06	CHs,COp,Pp,Sp
314-30-10400	PORT MOLLER D-2	55.75015 N	160.48298 W	S051S073W24	CHs,Pp
*Natalia Cabin Creek	KODIAK A-4	57.10332 N	153.29315 W	S035S025W32	CHs,Psr
258-51-10024	KODIAK A-4	57.10658 N	153.29324 W	S035S025W29	CHs
*Navy Town Creek	ATTU C-3	52.83633 N	173.19013 E	S085S263W05	Ps
309-15-10500	ATTU C-3	52.84075 N	173.17565 E	S085S263W06	Ps
*NE Danger Creek	AFOGNAK A-2	58.21201 N	152.55492 W	S023S020W04	CHsr,COs,Ps,DVp
252-33-10010	AFOGNAK A-2	58.21578 N	152.54071 W	S023S020W03	COp,Ps,DVp
*NE Portage	KAGUYAK D-6	56.99997 N	153.76408 W	S037S028W06	CHs,COsr,Ps,DVp
257-60-10010	KODIAK A-6	57.01228 N	153.71736 W	S036S028W34	CHs,Ps,DVp
*New Creek	SUTWIK ISLAND C-6	56.63705 N	157.71203 W	S041S053W18	CHs,Ps
272-50-11500	SUTWIK ISLAND C-6	56.68368 N	157.68080 W	S040S053W26	CHp,Pp
*Otmeloi Point Creek	KODIAK D-2	57.90343 N	152.52579 W	S026S020W21	CHsr,COs,Ps
252-39-10020	KODIAK D-2	57.87656 N	152.51463 W	S026S020W34	COp,Ps
*Pasagshak River	KODIAK B-1 & B-2	57.45843 N	152.45138 W	S031S020W26	COp,Kp,Ps,Sp,DVp
259-41-10010	KODIAK B-1 & B-2	57.49697 N	152.45486 W	S031S020W11	COs
*Pick Creek	GOODNEWS BAY C-1	59.55077 N	159.06379 W	S007S058W24	Ss
325-30-10100-2031-3118-4117	GOODNEWS BAY C-1	59.51997 N	159.08589 W	S007S058W36	Ss

WATER BODY NAME / NUMBER	MAP SHEET	LAT.	LONG.	PLSS	SPECIES
*Podsopochni Bay River	ATKA C-3	52.05944 N	174.98537 W	S094S183W03	Ps
305-41-10400	ATKA C-3	52.05143 N	174.98274 W	S094S183W10	Ps
*Podsopochni Bay River, W.	ATKA C-3	52.05888 N	174.99368 W	S094S183W03	Ps
305-41-10380	ATKA C-3	52.05199 N	174.99734 W	S094S183W09	Ps
*Portage Creek	CHIGNIK A-2	56.20385 N	158.62086 W	S046S060W14	CHp,Pp
273-84-10200	CHIGNIK A-2	56.21017 N	158.55321 W	S046S059W07	CHs,Ps
*Portage Creek	AFOGNAK B-2	58.30356 N	152.42217 W	S022S019W05	CHsr,COs,Ps,Sp,DVp,SHp
251-82-10050	AFOGNAK A-2	58.22982 N	152.50427 W	S022S020W35	COs,Ss,DVp,SHp
*Portage Lagoon River, E.	ATKA C-4	52.04384 N	175.03616 W	S094S183W08	Ps
305-41-10340	ATKA C-4	52.04595 N	175.02238 W	S094S183W08	Ps
*Portage Lagoon River, SW.	ATKA C-4	52.02874 N	175.03960 W	S094S183W17	COr,Ps
305-41-10300	ATKA C-4	52.02384 N	175.05170 W	S094S183W19	COr,Ps
*Ranch Creek	KODIAK A-4	57.13946 N	153.20216 W	S035S025W14	CHsr,Psr
258-30-10022	KODIAK A-4	57.13868 N	153.20035 W	S035S025W14	CHsr,Psr
*Reynard Cove River	KISKA D-2	52.01903 N	177.58748 E	S094S236W22	DVp
308-12-10380	KISKA D-2	52.01493 N	177.57550 E	S094S236W21	DVp
*Rocky Point Creek	ATTU C-3	52.82566 N	173.07279 E	S085S264W09	Ps
309-25-10600	ATTU C-3	52.82865 N	173.08348 E	S085S264W09	Ps
*Rolling Bay	KODIAK A-4	57.04485 N	153.29944 W	S036S025W20	CHs,COsr,Ps,DVp
258-51-10012	KODIAK A-4	57.05941 N	153.28906 W	S036S025W17	CHs,Ps,DVp
*Russel Creek	COLD BAY A-3	55.19426 N	162.67621 W	S057S088W31	CHp,COp,Ps,Sp,SHp
283-34-10200	COLD BAY A-3	55.09571 N	162.72231 W	S059S089W01	CHp
*Salmon Lagoon River	KISKA C-2	51.99595 N	177.57017 E	S094S236W33	Ss,DVp
308-12-10500	KISKA D-2	52.00147 N	177.53453 E	S094S236W30	Ss,DVp
*Sandy Cove River, E.	RAT ISLANDS B-4	51.56780 N	178.88082 E	S099S228W30	DVp
308-36-11150	RAT ISLANDS B-4	51.57538 N	178.88893 E	S099S228W30	DVp
*Sandy Cove River, W.	RAT ISLANDS B-4	51.56909 N	178.87708 E	S099S228W30	DVp
308-36-11100	RAT ISLANDS B-4	51.57736 N	178.88079 E	S099S228W30	DVp
*Sarana Cove River	ATKA C-2	52.18360 N	174.33524 W	S092S177W27	Ps
305-42-12300	ATKA C-1	52.18426 N	174.31388 W	S092S177W26	Ps
*Saturn Creek	KODIAK C-1	57.58142 N	152.24852 W	S030S019W13	Pr
259-25-10040-2022-3031	KODIAK C-1	57.58040 N	152.24864 W	S030S019W13	Pr
*Sculpin Creek	KODIAK A-4	57.22363 N	153.26333 W	S034S025W16	COr,Ppr
258-52-10014	KODIAK A-4	57.22228 N	153.26968 W	S034S025W16	COr

WATER BODY NAME / NUMBER	MAP SHEET	LAT.	LONG.	PLSS	SPECIES
*Selief	AFOGNAK A-4	58.02562 N	153.05819 W	S025S023W08	CHsr,COp,Psr,Ss,DVp,SHp
251-10-10010	AFOGNAK A-4	58.05109 N	153.18128 W	S024S024W34	DVp
*Seredni Point Creek	KODIAK D-2	57.90500 N	152.58030 W	S026S020W19	CHsr,COsr,Ps
252-39-10005	KODIAK D-2	57.87593 N	152.59432 W	S026S020W31	Ps
*Serpent Creek	MT KATMAI B-1	58.43099 N	154.07262 W	S020S029W21	CHp,COsr,Pp
262-20-10030	MT KATMAI B-1	58.44073 N	154.15911 W	S020S030W13	CHp,Pp
*Seven Rivers	KAGUYAK D-6	56.79194 N	153.89274 W	S039S029W17	CHsr,Ps,DVp
258-70-10040	KAGUYAK D-6	56.85004 N	153.90443 W	S038S029W30	Ps,DVp
*Shangin Narrows	AFOGNAK C-2 & C-3	58.58642 N	152.43139 W	S018S019W28	COs,Psr,DVp
251-70-10010	AFOGNAK C-1 & C-2	58.57821 N	152.40397 W	S018S019W34	COs,DVp
*Short Slough Creek	KODIAK C-3	57.50674 N	152.91441 W	S031S023W12	CHp,Psr
259-41-10073	KODIAK C-3	57.51102 N	152.90524 W	S031S023W12	CHp
*Signal Cove River	RAT ISLANDS B-4	51.58578 N	178.76312 E	S099S229W20	Ps,DVp
308-36-10800	RAT ISLANDS B-4	51.59279 N	178.77612 E	S099S229W17	Ps,DVp
*Small Creek	KODIAK C-2	57.65578 N	152.51628 W	S029S020W17	Ps
259-23-10033	KODIAK C-2	57.65364 N	152.52572 W	S029S020W20	Ps
*South Arm Uganik	KODIAK C-5	57.61740 N	153.48939 W	S029S026W32	CHsr,COs,Ps
253-12-10010	KODIAK C-5	57.59038 N	153.46421 W	S030S026W09	COs,Ps
*South Creek	AFOGNAK B-1	58.33888 N	152.23625 W	S021S018W21	COp,Psr,DVp
251-90-10009	AFOGNAK B-1	58.33465 N	152.23193 W	S021S018W28	COp,DVp
*Spiridon River	KODIAK C-5	57.59538 N	153.55592 W	S030S027W12	CHs,COs,Ps,Ssr,DVp
254-40-10010	KODIAK B-5	57.47952 N	153.38672 W	S031S026W24	CHs,Ps,DVp
*Sulua Chum Creek	KODIAK A-6	57.03834 N	153.85176 W	S036S029W23	CHs,COs,Psr,DVp
257-60-10030	KODIAK A-6	57.05497 N	153.82761 W	S036S029W13	CHs,COs,DVp
*Sviechnikof Harbor River	SEGUAM C-5	52.05933 N	173.38692 W	S094S172W01	Ps
305-22-10500	SEGUAM C-5	52.06526 N	173.38034 W	S094S171W06	Ps
*SW of 3-Hills	CHIGNIK B-6	56.49921 N	159.89940 W	S042S067W31	CHs,COp,Pp,Sp
316-10-10600	CHIGNIK B-6	56.40889 N	159.90251 W	S043S068W36	Ss
*SW Redfox Creek	AFOGNAK B-2	58.44991 N	152.62110 W	S020S020W17	CHsr,COr,Ps,Ssr
251-50-10045	AFOGNAK B-2	58.43856 N	152.64223 W	S020S020W18	COr
*Talifson's Creek	KARLUK A-1	57.12534 N	154.02429 W	S035S030W22	CHp,COsr,Pp
257-40-10028	KODIAK A-6	57.15556 N	153.97514 W	S035S030W12	CHp,Pp
*Telrod Cove	KODIAK C-5	57.65937 N	153.63526 W	S029S027W16	COp,Pp,Ssr
254-40-10050	KODIAK C-5	57.66434 N	153.64208 W	S029S027W17	COp,Pp

WATER BODY NAME / NUMBER	MAP SHEET	LAT.	LONG.	PLSS	SPECIES
*Thompson Creek	CHIGNIK B-2	56.44794 N	158.41315 W	S043S058W22	CHs,Ps
272-20-10400	CHIGNIK B-2	56.49018 N	158.52068 W	S043S059W01	Pp
*Three Star River	STEPOVAK BAY D-4	55.89092 N	159.17603 W	S049S064W34	COr
275-60-10050	STEPOVAK BAY D-4	55.92303 N	159.21015 W	S049S064W20	COp
*Tiny Creek	UGASHIK B-2	57.36799 N	156.43480 W	S032S044W33	CHsr,Pp
262-85-10042	UGASHIK B-2	57.36848 N	156.47316 W	S032S044W31	Pp
*Trader Mountain Creek	COLD BAY C-1	55.67137 N	162.28364 W	S052S084W17	CHp,COp,Pp,Sp
313-10-10500	COLD BAY C-1	55.61409 N	162.07126 W	S053S084W01	CHs,Ss
*Trader's Cove Area	FALSE PASS D-4	54.91609 N	163.26586 W	S061S093W09	CHp,COp,Pp
311-60-10700	FALSE PASS D-4	54.87326 N	163.24335 W	S061S093W27	CHp,Pp
*Triple Lakes River	ATKA C-3	52.10495 N	174.69295 W	S093S181W22	COs,Ps,Ss,DVsr
305-42-10700	ATKA C-3	52.09279 N	174.69905 W	S093S181W27	COs,Ps,Ss,DVsr
*Trout Lagoon River	KISKA C-2	51.97276 N	177.52435 E	S095S236W06	Ps,DVp
308-12-10650	KISKA C-2	51.97398 N	177.51329 E	S095S237W01	Ps,DVp
*Tundra Creek	KARLUK A-2	57.14989 N	154.33834 W	S035S032W14	CHs,COsr,Ps,DVp
257-30-10030	KARLUK A-1	57.17651 N	154.31930 W	S035S032W02	CHs,Ps,DVp
*Urilia Bay Area	UNIMAK D-2	54.89668 N	164.33757 W	S061S100W17	CHp,Pp,Sp
311-32-10500	UNIMAK D-2	54.87566 N	164.35763 W	S061S100W19	CHp,Pp
*Ursa Creek	AFOGNAK B-2	58.26070 N	152.43681 W	S022S019W20	COs,Pp,Ss
251-82-10050-2025	AFOGNAK B-2	58.25608 N	152.42584 W	S022S019W20	COs,Pp,Ss
*Uyak201 Creek	KODIAK B-6	57.29632 N	153.70937 W	S033S028W22	CHsr,Ps
254-20-10010	KODIAK B-6	57.27028 N	153.70072 W	S033S028W35	Ps
*Valilief Bay River	ATKA C-2	52.10824 N	174.44359 W	S093S179W21	Ps
305-32-11900	ATKA C-2	52.12965 N	174.43484 W	S093S179W10	Ps
*Vasilief Bay River, E.	ATKA C-2	52.10909 N	174.37197 W	S093S179W24	Ps
305-32-12000	ATKA C-2	52.12173 N	174.38701 W	S093S179W13	Ps
*Wall Bay River	ATKA C-3	52.08013 N	174.89169 W	S093S182W32	Ps,DVp
305-42-10100	ATKA C-3	52.07749 N	174.87579 W	S093S182W33	Ps,DVp
*Warner Creek	RAT ISLANDS C-1	51.93890 N	179.73091 E	S095S221W24	DVp
308-46-10100	RAT ISLANDS C-1	51.94047 N	179.69197 E	S095S221W15	DVp
*West Kiliuda Creek	KODIAK B-4	57.30798 N	153.20150 W	S033S025W23	CHs,COsr,Ps
258-20-10070	KODIAK B-4	57.32279 N	153.22694 W	S033S025W15	CHs,Ps
*Whaleback Mountain Creek	UNIMAK D-1	54.90453 N	164.26894 W	S061S100W11	CHp,COp,Sp
311-32-10700	UNIMAK D-1	54.80022 N	164.20700 W	S062S099W19	Ss

WATER BODY NAME / NUMBER	MAP SHEET	LAT.	LONG.	PLSS	SPECIES
*Willie Creek	CHIGNIK C-6	56.55725 N	159.74675 W	S042S067W12	CHp,COp,Kp,Pp,Ss,DVp
316-20-10310-2017	CHIGNIK B-6	56.48215 N	159.71055 W	S043S066W05	COs,Ss
*Windy Creek	CHIGNIK A-3	56.10667 N	158.69690 W	S047S060W17	CHs,Ps
273-82-10100	CHIGNIK A-3	56.09930 N	158.71492 W	S047S060W19	CHs,Ps
*Wolverine Creek	STEPOVAK BAY D-5	55.81525 N	159.45671 W	S050S066W26	CHs,Ps
275-40-10800	STEPOVAK BAY D-5	55.82867 N	159.43215 W	S050S066W25	CHs,Ps
7th Creek	DILLINGHAM C-8	59.57904 N	158.91424 W	S007S057W12	Ss
325-30-10100-2031-3118-4133	DILLINGHAM C-8	59.58764 N	158.93185 W	S007S057W11	Ss
Abraham River	ATTU C-4	52.88457 N	172.79823 E	S084S264W22	Ps,DVp
309-22-10200	ATTU C-4	52.88705 N	172.84362 E	S084S264W24	Ps,DVp
Addison Creek	ATTU C-3	52.92223 N	173.12814 E	S084S262W12	COr,Ps,DVr
309-13-10600	ATTU C-3	52.91306 N	173.05220 E	S084S262W09	COr,Ps,DVr
Afognak Lake	AFOGNAK A-3	58.12952 N	152.97349 W	S024S023W01	COp,Pp,Sp,DVp
252-34-10020-0010					
Afognak River	AFOGNAK A-3	58.07650 N	152.80359 W	S024S022W24	CHs,COp,Pp,Ss,DVp,SHp
252-34-10020	AFOGNAK A-3	58.09207 N	152.85970 W	S024S022W15	CHs,COs,Pp,Ss,DVp,SHs
Agripina River	UGASHIK A-2	57.11547 N	156.48927 W	S035S045W34	CHs,Ps
272-96-10100	UGASHIK A-2	57.14787 N	156.55070 W	S035S045W20	CHs,Pp
Agulowak River	DILLINGHAM B-8	59.40547 N	158.91696 W	S009S057W08	CHs,COs,Ks,Ps,Ss,ACp,Wp
325-30-10100-2031-3118	DILLINGHAM B-8	59.42911 N	158.83954 W	S009S057W02	CHs,COs,Ks,Ps,Ss,ACp,Wp
Agulukpak River	DILLINGHAM C-7	59.57522 N	158.53116 W	S007S054W18	CHp,COp,Kp,Pp,Ss,ACp,Wp
325-30-10100-2031-3118-4212	DILLINGHAM C-7	59.59462 N	158.53625 W	S007S054W06	CHp,COp,Kp,Pp,Ss,ACp,Wp
Akalura Creek	KARLUK A-1	57.16373 N	154.22788 W	S035S031W09	CHsr,COp,Ps,Ss,DVp,SHp
257-30-10020	KARLUK A-1	57.21492 N	154.24340 W	S034S031W20	COs
Akalura Lake	KARLUK A-1	57.18563 N	154.22785 W	S034S031W33	COp,Ss,DVp,SHr
257-30-10020-0010					
Alagnak River	DILLINGHAM A-3	59.00557 N	156.85594 W	S013S045W31	CHp,COp,Kp,Pp,Sp,ACp,Wp
324-10-10150-2010	ILIAMNA A-7	59.13083 N	155.54869 W	S012S037W17	CHp,COs,Kp,Ss,ACp,Wp
Alagogshak Creek	MT KATMAI A-4	58.01727 N	155.03573 W	S025S035W16	CHs,Ps
262-60-10020	MT KATMAI A-4	58.03875 N	155.24218 W	S025S036W08	CHp,Pp
Alai Creek	UGASHIK B-2	57.31196 N	156.54191 W	S033S045W20	CHs,Ps
262-85-10070	UGASHIK B-2	57.33097 N	156.59549 W	S033S046W13	CHs,Ps
Albert Creek	KARLUK D-5	57.89992 N	155.55074 W	S026S038W32	COs,Ss
322-10-10080-2243-3016-4003	KARLUK D-5	57.91312 N	155.47716 W	S026S038W26	COs,Ss

WATER BODY NAME / NUMBER	MAP SHEET	LAT.	LONG.	PLSS	SPECIES
Albert Johnson Creek	SUTWIK ISLAND D-6	56.79347 N	157.75728 W	S039S053W20	CHs,Ss
272-60-10080-2057	SUTWIK ISLAND D-6	56.78536 N	157.83957 W	S039S054W23	Ss
Alder Creek	KARLUK B-1	57.37956 N	154.02554 W	S032S030W25	COs,Ss
255-10-10010-2037	KODIAK B-6	57.38300 N	153.98046 W	S032S029W20	Ss
Alec River	CHIGNIK B-3	56.44459 N	158.93784 W	S043S061W20	COp,Sp
271-10-10310-2084	CHIGNIK B-3	56.43746 N	158.71818 W	S043S060W22	Ss
Aleknagik, Lake	DILLINGHAM B-7	59.27453 N	158.61525 W	S010S055W30	CHs,COs,Ks,Pp,Ss,ACp,Wp
325-30-10100-2031-0010					
Alexcy Lake	ILIAMNA D-5	59.88321 N	154.78301 W	S003S032W28	Ss,ACp
324-10-10150-2207-3022-0010					
Alfred Creek	CHIGNIK B-2	56.36150 N	158.50381 W	S044S059W24	Ps
271-10-10400	CHIGNIK B-2	56.36739 N	158.56449 W	S044S059W15	Pp
Allah Creek	DILLINGHAM B-8	59.42982 N	158.65762 W	S009S056W02	Ss
325-30-10100-2031-3118-4022	DILLINGHAM B-8	59.41572 N	158.69878 W	S009S056W10	Ss
Allen River	TAYLOR MTS A-8	60.05967 N	158.63470 W	S001S054W30	Ss
325-30-10100-2249-3180-4030	TAYLOR MTS A-7	60.07949 N	158.60832 W	S001S054W20	Sp
Amanka Lake	GOODNEWS BAY A-1	59.10230 N	159.20554 W	S012S059W27	COp,Ss,ACp
325-10-10010-0010					
American Creek	MT KATMAI D-5	58.80668 N	155.66368 W	S016S038W08	COp,Pp,Ss,ACp
324-20-10140-2245-3029-4113	MT KATMAI C-3	58.73011 N	154.91554 W	S017S034W04	Ss
American River	KODIAK C-2	57.64951 N	152.51275 W	S029S020W21	CHs,COs,Ps,DVp
259-23-10010	KODIAK C-3	57.60407 N	152.66692 W	S030S021W04	Ps
Andrew Lake	ADAK C-2	51.94028 N	176.63655 W	S095S195W14	COp,Pp,Sp
306-50-12000-0010					
Angle Creek	MT KATMAI A-6	58.16895 N	155.87716 W	S023S040W19	COp,Kp,Sp,DVp
322-10-10080-2011-3156-4009	MT KATMAI A-6	58.21650 N	155.79792 W	S023S040W03	COp,Kp,Sp,DVp
Aniakchak River	SUTWIK ISLAND D-5	56.76229 N	157.49569 W	S039S052W36	CHp,COp,Pp,Sp
272-60-10080	CHIGNIK D-1	56.93263 N	158.12876 W	S037S056W36	Sp
Arcana Creek	DILLINGHAM A-7	59.23049 N	158.53366 W	S011S055W15	CHs,COs,Ps,Ss
325-30-10100-2031-3054	DILLINGHAM B-7	59.26626 N	158.49864 W	S010S055W35	CHs,Ss
Arnies Creek	PORT MOLLER B-3	55.48619 N	160.96119 W	S054S076W20	Ps
283-70-10400	PORT MOLLER C-3	55.51091 N	160.98374 W	S054S076W18	Ps
Arrow Creek	DILLINGHAM D-5	59.89406 N	157.79394 W	S003S050W25	CHs,COs,Ksr,Sr
325-30-10100-2249-3048	TAYLOR MTS A-6	60.16438 N	158.05749 W	S001N051W24	COr,Kr

WATER BODY NAME / NUMBER	MAP SHEET	LAT.	LONG.	PLSS	SPECIES
Avnulu Creek	KODIAK A-5	57.09238 N	153.57888 W	S035S027W33	Ps,DVp
258-54-10005	KODIAK A-5	57.10991 N	153.56148 W	S035S027W27	Ps,DVp
Ayakulik River	KARLUK A-2	57.19783 N	154.53849 W	S034S033W28	CHp,COp,Kp,Pp,Sp,DVp,SHp
256-20-10010	KARLUK B-2	57.42303 N	154.60526 W	S032S033W08	Kp,DVp
Barabara Creek	CHIGNIK D-2	56.88757 N	158.66342 W	S038S059W16	CHp,COp,Sp
317-20-10900	CHIGNIK D-2	56.91000 N	158.44406 W	S038S058W12	COr
Barabara Creek	UGASHIK C-1	57.66890 N	156.31212 W	S029S043W20	Ss
321-10-10020-2200-3028-4006	UGASHIK C-1	57.66965 N	156.28282 W	S029S043W16	Ss
Bare Lake	KARLUK A-1	57.19090 N	154.28202 W	S034S031W31	Ss,DVp
256-20-10010-2010-0010					
Barney's Creek	COLD BAY A-2	55.14264 N	162.43780 W	S058S087W23	CHs,Ps
283-34-10900	COLD BAY A-2	55.15006 N	162.40282 W	S058S087W13	CHs,Ps
Battery Creek	KODIAK D-2	57.76662 N	152.51868 W	S028S020W09	COs,Ps
259-21-10120-2011	KODIAK D-2	57.76750 N	152.53848 W	S028S020W09	COs,Ps
Battle Lake	ILIAMNA A-6	59.07292 N	154.92878 W	S013S034W03	Ss,ACp,Wp
324-10-10150-2010-3135-0010					
Bear Creek	CHIGNIK C-1	56.55312 N	158.12816 W	S042S056W09	CHs,Ps
272-50-10500	CHIGNIK C-1	56.55506 N	158.18232 W	S042S056W07	CHs,Ps
Bear Creek	KODIAK C-4	57.69402 N	153.16479 W	S029S024W05	COr
253-33-10010-2006	KODIAK C-4	57.68775 N	153.16308 W	S029S024W05	COr
Bear Creek	KODIAK D-2	57.77633 N	152.52546 W	S028S020W04	COr,Ps,DVr
259-21-10120-2014	KODIAK D-2	57.79117 N	152.52990 W	S027S020W33	Ps
Bear Creek	DILLINGHAM B-8	59.46968 N	158.66531 W	S008S055W20	Ss
325-30-10100-2031-3118-4076	DILLINGHAM C-8	59.50776 N	158.66960 W	S008S055W05	Ss
Bear Creek	AFOGNAK A-4	58.08881 N	153.17006 W	S024S024W23	Ps
251-10-10005	AFOGNAK A-4	58.07641 N	153.18810 W	S024S024W22	Ps
Bear Creek	UGASHIK C-1	57.69617 N	156.04564 W	S029S042W11	CHp,COs,Pp,Ss,DVp
322-10-10080-2295	KARLUK C-6	57.61858 N	155.87984 W	S030S041W01	CHp,COp,Pp,Sp
Bear Creek	DILLINGHAM B-8	59.29565 N	158.77718 W	S010S056W19	COr,Ss
325-30-10100-2031-3087	DILLINGHAM B-8	59.28740 N	158.85609 W	S010S057W27	Ss
Bear Creek	ILIAMNA D-6	59.82436 N	154.89165 W	S004S033W14	COr,Ss
324-10-10150-2207-3016	ILIAMNA D-5	59.82957 N	154.83207 W	S004S032W18	COr
Bear Lake	PORT MOLLER D-1	55.98725 N	160.21537 W	S048S070W33	CHp,COp,Kp,Pp,DVp,Ss,SHp
315-11-10200-0010					

WATER BODY NAME / NUMBER	MAP SHEET	LAT.	LONG.	PLSS	SPECIES
Bear River 315-11-10200	CHIGNIK A-8 PORT MOLLER D-1	56.13373 N 55.93955 N	160.45151 W 160.11200 W	S047S072W02 S049S070W16	CHp,COp,Kp,Pp,Sp,DVp,OUp,SHp Ss,SHp
Bearskin Creek 271-10-10310-2047	CHIGNIK B-3 CHIGNIK B-4	56.32584 N 56.28291 N	158.92032 W 159.00797 W	S044S061W32 S045S062W17	Sp Ss
Beaver Creek 325-30-10100-2202-3170	TAYLOR MTS A-1 TAYLOR MTS A-1	60.10480 N 60.21834 N	156.35835 W 156.09326 W	S001S041W08 S002N039W32	COr COr
Beaver Creek 325-30-10100-2031-3118-4184	DILLINGHAM C-7 DILLINGHAM C-7	59.55651 N 59.52035 N	158.58583 W 158.47852 W	S007S055W23 S007S054W33	Ss Ss
Beaver Lake 259-10-10035-0030	KODIAK D-2	57.80759 N	152.38023 W	S027S019W28	COsr
Beaver River 283-70-10500	PORT MOLLER C-3 PORT MOLLER C-3	55.52507 N 55.63635 N	160.90720 W 160.90792 W	S054S076W10 S052S075W32	CHs,COp,Ps CHs,Ps
Becharof Creek 322-10-10080-2261	KARLUK D-6 KARLUK C-6	57.78925 N 57.70532 N	155.96836 W 155.78239 W	S028S041W02 S029S040W04	CHp,COp,Sp Ss
Becharof Lake 322-10-10080-0020	UGASHIK D-1	57.89400 N	156.16932 W	S026S042W33	CHp,COp,Kp,Pp,Sp,DVp
Belinda Creek 324-10-10150-2156	ILIAMNA B-7 ILIAMNA B-6	59.37081 N 59.30452 N	155.37785 W 155.22017 W	S009S036W29 S010S035W17	COp,Ks,Ss,ACp Ss
Belt Creek 325-30-10100-2031-3029	DILLINGHAM A-7 DILLINGHAM A-8	59.16969 N 59.15094 N	158.54056 W 158.65000 W	S012S055W04 S012S056W12	COp COr
Ben Courtny Creek 324-10-10150-2097	DILLINGHAM A-2 DILLINGHAM B-2	59.24928 N 59.37915 N	156.38217 W 156.39572 W	S011S042W05 S009S042W20	COp,CHs,Ks,ACp COr
Berm Creek 325-30-10100-2031-3118-4151	DILLINGHAM C-8 DILLINGHAM C-8	59.59841 N 59.60358 N	158.81472 W 158.83438 W	S007S056W04 S007S056W05	Ss Ss
Beverley, Lake 325-30-10100-2031-3118-4212-0010	DILLINGHAM C-8	59.67399 N	158.78805 W	S006S056W10	CHp,COp,Kp,Pp,Sp,ACp,Wp
Bible Camp Creek 324-10-10150-2207-3026	ILIAMNA D-5 ILIAMNA D-5	59.88840 N 59.88681 N	154.85613 W 154.84800 W	S003S032W30 S003S032W30	COr COr
Big Alinchak Creek 262-65-10010	KARLUK D-5 KARLUK D-5	57.82503 N 57.84240 N	155.33887 W 155.38104 W	S027S037W27 S027S037W20	CHs,Ps,DVp CHs,Ps,DVp
Big Bonanza Creek 325-30-10100-2202-3540	LAKE CLARK C-7 LAKE CLARK C-6	60.64503 N 60.63537 N	155.32014 W 155.05063 W	S006N034W06 S006N033W03	COr,Kr COr,Kr
Big Creek 324-10-10010	NAKNEK B-5 NAKNEK C-4	58.29293 N 58.51571 N	157.53352 W 157.19253 W	S022S050W06 S019S048W22	COp,Kp,Pp,Sp,PCp Kr

WATER BODY NAME / NUMBER	MAP SHEET	LAT.	LONG.	PLSS	SPECIES
Big Creek 262-85-10010	UGASHIK B-1 UGASHIK C-1	57.47345 N 57.52864 N	156.21041 W 156.31846 W	S031S043W26 S031S043W06	CHs,COp,Ps CHs,Ps
Big Fish Lake 313-30-10140-2016-3112-0010	PORT MOLLER D-6	55.77638 N	161.78286 W	S051S081W10	Ss
Big Kashvik Creek 262-60-10040	KARLUK D-4 KARLUK D-4	57.94810 N 57.95660 N	155.12851 W 155.21456 W	S026S036W12 S026S036W09	CHs,Ps,DVp CHs,Ps,DVp
Big River 281-34-10010	STEPOVAK BAY D-6 STEPOVAK BAY D-6	55.84706 N 55.87386 N	159.74278 W 159.76219 W	S050S068W14 S050S068W02	CHp,COp,Pp CHp,Pp
Big River 262-15-10020	AFOGNAK C-6 MT KATMAI C-1	58.60821 N 58.63327 N	153.89680 W 154.09312 W	S018S028W22 S018S029W08	CHs,COsr,Ps Ps
Birthday Creek 317-20-10800	CHIGNIK D-3 CHIGNIK D-2	56.85917 N 56.83758 N	158.67086 W 158.37034 W	S038S059W28 S039S057W05	CHp,COs,Kp,Pp,Sp COs,Ps
Bishop Creek 283-80-11410	PORT MOLLER C-2 PORT MOLLER C-2	55.60387 N 55.61250 N	160.60895 W 160.63778 W	S053S074W10 S053S074W09	CHp,Ps CHp,Ps
Black Creek 321-10-10020-2135	UGASHIK B-3 UGASHIK B-2	57.48267 N 57.40381 N	156.74959 W 156.50867 W	S031S046W21 S032S045W24	COp,Ss COp,Ss
Black Creek 272-60-10060	SUTWIK ISLAND C-5 SUTWIK ISLAND C-6	56.72313 N 56.72479 N	157.60038 W 157.68150 W	S040S052W17 S040S053W14	CHp,COp,Pp CHp,COp,Pp
Black Creek 317-20-10700-2066-3015	CHIGNIK C-1 CHIGNIK C-1	56.63506 N 56.62617 N	158.27816 W 158.19344 W	S041S057W16 S041S057W13	CHp,COp,Kp,Sp Kp
Black Hills Creek 313-10-11000	COLD BAY D-1 COLD BAY C-1	55.77431 N 55.64510 N	162.08061 W 162.00666 W	S051S083W10 S052S082W30	CHp,COp,Ks,Ps,Sp,DVp Kp,Ss
Black Lake 271-10-10310-0020	CHIGNIK B-3	56.44783 N	158.97066 W	S043S062W24	COp,Sp
Black Slough 325-30-10100-2035	DILLINGHAM A-7 DILLINGHAM A-7	59.06314 N 59.05762 N	158.38053 W 158.28592 W	S013S055W12 S013S054W09	CHp,COp,Kp,Pp,Sp CHp,COp,Kp,Pp,Sp
Blue Bill Lake 312-20-11000-0010	COLD BAY B-3	55.25496 N	162.80924 W	S057S089W08	COr,Sr
Blue Creek 321-10-10020-2200-3028	UGASHIK C-2 UGASHIK C-1	57.65826 N 57.67767 N	156.34309 W 156.30997 W	S029S044W24 S029S043W17	Ss Ss
Blue Creek 321-10-10020-2200-3028-4008	UGASHIK C-1 UGASHIK C-1	57.67767 N 57.67883 N	156.30997 W 156.30865 W	S029S043W17 S029S043W17	Ss Ss
Blue Violet Creek 317-20-10700-2066	CHIGNIK C-1 CHIGNIK C-1	56.67856 N 56.58061 N	158.30279 W 158.19732 W	S040S057W35 S042S057W01	CHp,COsr,Kp,Sp COr

WATER BODY NAME / NUMBER	MAP SHEET	LAT.	LONG.	PLSS	SPECIES
Blueberry Creek	CHIGNIK C-4	56.60513 N	159.20984 W	S041S063W28	COp
316-20-10700-2050	CHIGNIK C-4	56.56499 N	159.21387 W	S042S063W09	COp
Bluff Creek	CHIGNIK C-2	56.61966 N	158.45924 W	S041S058W20	CHs,Ks,Ss
317-20-10700-2026-3035	CHIGNIK C-2	56.58878 N	158.35998 W	S041S058W36	CHp,Kp,Sp
Bluff Point Creek	STEPOVAK BAY C-5 & C-6	55.58082 N	159.72128 W	S053S068W21	CHp,Ps
281-35-10700	STEPOVAK BAY C-5 & C-6	55.58499 N	159.69122 W	S053S068W15	CHp,Ps
Bonanza Creek	LAKE CLARK C-6	60.72172 N	155.13448 W	S007N033W06	COr,Kr
325-30-10100-2202-3590	LAKE CLARK C-5	60.70490 N	154.73439 W	S007N031W09	COr,Kr
Boulevard Creek	CHIGNIK B-3	56.43524 N	158.75427 W	S043S060W28	COs,Ss
271-10-10310-2084-3034	CHIGNIK B-3	56.37992 N	158.68254 W	S044S060W11	COs,Ss
Braided Creek	CHIGNIK C-2	56.73232 N	158.57726 W	S040S058W07	CHp,COsr,Kpr,Sp,DVp
317-20-10700-2020	CHIGNIK C-2	56.57073 N	158.49616 W	S042S059W01	COs,DVp
Brennen Lake	UNALASKA A-4	53.46084 N	167.13340 W	S077S123W34	Pp,Ss
302-22-10510-0010					
Broad Creek	CHIGNIK B-3	56.43746 N	158.71818 W	S043S060W22	Ss
271-10-10310-2084-3051	CHIGNIK B-2	56.46533 N	158.64539 W	S043S059W18	Sp
Brooks River	NAKNEK B-1	58.46847 N	156.05117 W	S020S041W04	CHp,COs,Kp,Ss
324-20-10140-2194-3039	MT KATMAI B-6	58.39916 N	155.75781 W	S020S039W32	COr
Brooks River	MT KATMAI C-6	58.55349 N	155.77607 W	S019S039W06	CHs,COp,Kp,Ps,Ss
324-20-10140-2194	MT KATMAI C-6	58.54760 N	155.79537 W	S019S039W07	CHs,COp,Kp,Ps,Ss
Brooks, Lake	MT KATMAI C-6	58.52123 N	155.87850 W	S019S040W22	CHp,COp,Kp,Pp,Sp
324-20-10140-2194-0010					
Browns Lagoon	KODIAK C-6	57.51286 N	153.80363 W	S031S028W05	CHsr,COs,Ps
254-20-10100	KODIAK B-6	57.48409 N	153.75499 W	S031S028W15	COp,Ps
Bruin Creek	GOODNEWS BAY C-2	59.59093 N	159.61765 W	S007S061W11	Ss
326-00-10400-2158	GOODNEWS BAY C-2	59.59051 N	159.58958 W	S007S061W12	Ss
Buck Valley	PORT MOLLER C-3	55.74884 N	160.82670 W	S051S075W23	CHs,COp
314-20-10200	PORT MOLLER C-3	55.74257 N	160.88603 W	S051S075W28	CHs,COp
Burls Creek	UGASHIK C-1	57.69582 N	156.09909 W	S029S042W09	COp,Ss
322-10-10080-2292	UGASHIK C-1	57.67848 N	156.17502 W	S029S042W18	Ss
Burnt Cabin Creek	TAYLOR MTS B-3	60.45853 N	156.77561 W	S004N043W05	COr
325-30-10100-2575	TAYLOR MTS C-2	60.56378 N	156.72263 W	S006N042W31	COr
Buskin Lake	KODIAK D-2	57.77731 N	152.55164 W	S028S020W05	COs,Ss,DVp
259-21-10120-0010					

WATER BODY NAME / NUMBER	MAP SHEET	LAT.	LONG.	PLSS	SPECIES
Buskin River	KODIAK D-2	57.75812 N	152.47837 W	S028S020W11	CHsr,COsr,Psr,Ssr,DVpr,SHsr
259-21-10120	KODIAK D-2	57.77388 N	152.59112 W	S028S020W06	COs,DVp
California Creek	KODIAK D-5	57.85772 N	153.63592 W	S027S027W10	CHs,COs,Ps
253-11-10040	KODIAK D-6	57.86328 N	153.70244 W	S027S027W05	CHs,COs,Ps
Camp Creek	SUTWIK ISLAND D-4	56.88595 N	157.03809 W	S038S049W14	CHp,COp,Kp,Pp,Sp
272-80-10600	SUTWIK ISLAND D-4	56.95845 N	157.07110 W	S037S049W22	CHp
Camp Creek	UGASHIK C-1	57.74638 N	156.13695 W	S028S042W22	Ss
322-10-10080-2278	UGASHIK C-1	57.72406 N	156.15990 W	S028S042W34	Ss
Candlefish Slough	STEPOVAK BAY D-4	55.94561 N	159.12545 W	S049S064W12	COp,Psr
275-60-10100-2012	STEPOVAK BAY D-4	55.95426 N	159.12536 W	S049S064W12	COp,Psr
Cannery Creek	COLD BAY A-3	55.04679 N	162.97526 W	S059S090W29	CHp,COp,Pp
283-12-11010	COLD BAY A-3	55.04325 N	162.94165 W	S059S090W28	CHp,COp,Pp
Canoe Bay River	PORT MOLLER C-4	55.52852 N	161.14434 W	S054S077W06	CHs,Ps,Ss
283-64-10600	PORT MOLLER C-3	55.60334 N	160.99055 W	S053S076W07	CHs
Canyon Creek	KODIAK B-6	57.27746 N	153.99471 W	S033S030W35	COs,Ss
255-10-10010-2059-3003	KODIAK B-6	57.29796 N	153.94332 W	S033S029W19	COp,Sp
Canyon Creek	ILIAMNA D-4	59.78586 N	154.36379 W	S004S030W36	Ss,ACp
324-10-10150-2273	ILIAMNA D-4	59.86442 N	154.28398 W	S004S029W04	Ss
Capelin Creek	KODIAK C-1	57.61360 N	152.24116 W	S029S018W31	COr,Ps
259-25-10030-2001	KODIAK C-1	57.61337 N	152.23887 W	S029S018W31	Ps
Caribou River	PORT MOLLER D-5	55.95008 N	161.36820 W	S049S078W08	CHp,COp,Kp,Ps,Sp,DVp,SHp
313-30-10140	PORT MOLLER C-6	55.58149 N	161.85957 W	S053S082W20	CHp,COp,Ps,Ss
Cascade Creek	KARLUK B-1	57.27744 N	154.00824 W	S033S030W35	COs,Ss,DVp
255-10-10010-2056	KARLUK B-1	57.25105 N	154.02144 W	S034S030W10	COp,Ss,DVp
Cathedral Creek	CHIGNIK B-3	56.43335 N	158.77273 W	S043S060W29	Ss
271-10-10310-2084-3029	CHIGNIK B-3	56.45030 N	158.76697 W	S043S060W20	Ss
Cathedral River	COLD BAY C-2	55.62146 N	162.34084 W	S053S085W06	CHp,COp,Kp,Sp,DVp
313-10-10300	COLD BAY C-1	55.51497 N	162.12561 W	S054S084W10	CHs
Catherine, Lake	KODIAK D-2	57.76897 N	152.49718 W	S028S020W10	COsr,Ss,DVp
259-21-10120-2006-0020					
Charles Creek	CHIGNIK D-3	56.80279 N	158.89538 W	S039S061W13	CHp,COp,Kp,Pp,Sp
317-20-10200	CHIGNIK C-3	56.61793 N	158.88038 W	S041S061W22	Ss
Chauekuktuli, Lake	TAYLOR MTS A-8	60.05983 N	158.80585 W	S001S055W30	Ss,ACp
325-30-10100-2249-3180-0010					

WATER BODY NAME / NUMBER	MAP SHEET	LAT.	LONG.	PLSS	SPECIES
Chekok Creek	ILIAMNA D-4	59.78859 N	154.38794 W	S004S030W35	COp,Ss,ACp
324-10-10150-2267	ILIAMNA D-4	59.97179 N	154.26294 W	S002S029W28	COp,Ss,ACp
Chekok Lake	ILIAMNA D-4	59.97767 N	154.26357 W	S002S029W28	COp,Ss,ACp
324-10-10150-2267-0030					
Chiaktuak Creek	CHIGNIK B-3	56.39119 N	158.93653 W	S044S061W08	COp,Sp
271-10-10310-2068	CHIGNIK B-3	56.33475 N	158.73106 W	S044S060W33	COp,Ss
Chichitnok River	TAYLOR MTS B-4	60.38391 N	157.28025 W	S003N046W04	CHs,COsr,Ksr,Pp,Ss,ACp
325-30-10100-2497	TAYLOR MTS C-4	60.72910 N	157.34653 W	S007N046W03	COr,Kr
Chignik Lake	CHIGNIK B-3	56.27227 N	158.85925 W	S045S061W19	COp,Pp,Sp,SHp
271-10-10310-0010					
Chignik River	CHIGNIK B-2	56.27866 N	158.64009 W	S045S060W15	CHp,COp,Ks,Ps,Ss,DVp,SHp
271-10-10310	CHIGNIK C-3	56.51127 N	158.98101 W	S042S062W25	Ss
Chilchitna River	LAKE CLARK B-8	60.48676 N	155.63955 W	S005N036W32	CHs,COs,Ks,Ps,Ss,ACp
325-30-10100-2202-3446	LAKE CLARK B-6	60.49481 N	154.89897 W	S005N032W28	COs,Ks,Ss,ACp
Chilikadrotna River	LAKE CLARK C-7	60.59302 N	155.39219 W	S006N035W22	CHs,COs,Ksr,Ssr,ACp
325-30-10100-2202-3510	LAKE CLARK C-3	60.63075 N	153.91003 W	S006N026W07	Ss,ACp
Chiniak Lagoon Creek	KODIAK C-1	57.62283 N	152.17294 W	S029S018W33	COsr,Psr
259-25-10050	KODIAK C-1	57.62199 N	152.17195 W	S029S018W33	COsr,Psr
Chiniak Lake	KODIAK C-1	57.62154 N	152.17778 W	S029S018W33	COsr
259-25-10050-0010					
Chiniak River	KODIAK C-1	57.61831 N	152.20566 W	S029S018W32	COs,Ps
259-25-10040	KODIAK C-1	57.59488 N	152.21929 W	S030S018W08	COr
Chinkelyes Creek	ILIAMNA C-3	59.74874 N	153.86976 W	S005S027W16	COp,Ss,DVp
324-10-10150-2402-3014	ILIAMNA C-3	59.72990 N	153.81108 W	S005S027W24	Ss,DVp
Chokotonk River	LAKE CLARK B-2	60.44187 N	153.61337 W	S004N025W15	Ss
324-10-10150-2207-3351	LAKE CLARK B-2	60.46944 N	153.53761 W	S004N025W01	Ss
Christianson Lagoon	UNIMAK D-1	54.90742 N	164.23843 W	S061S100W12	CHp,COp,Spr
311-32-10700-0910					
Chulitna River	LAKE CLARK A-5	60.18150 N	154.56611 W	S001N030W18	Kp,Sp,ACp
324-10-10150-2207-3173	LAKE CLARK A-6	60.17821 N	154.90493 W	S001N032W18	Kp,Sp,ACp
Cinder River	BRISTOL BAY B-1	57.36630 N	158.09705 W	S032S054W31	CHp,COp,Ks,Pp,Sp,DVp
318-20-10610	SUTWIK ISLAND D-6	56.93806 N	157.68177 W	S037S053W35	CHs,Ks,Ss
Cinder River Tributary	UGASHIK B-6	57.29746 N	157.99891 W	S033S054W30	CHr,COr,Kr,Sr
318-20-10610-2003	BRISTOL BAY B-1	57.26004 N	158.00666 W	S034S054W07	CHr,COr,Kr,Sr

WATER BODY NAME / NUMBER	MAP SHEET	LAT.	LONG.	PLSS	SPECIES
Clark River	CHIGNIK A-3	56.23000 N	158.81103 W	S046S061W04	COp,Ss
271-10-10310-2021	CHIGNIK A-3	56.17819 N	158.90004 W	S046S062W24	Sp
Clark Sough	NUSHAGAK BAY D-2	58.85522 N	158.50964 W	S015S055W19	COp
325-30-10090	NUSHAGAK BAY D-2	58.83482 N	158.41656 W	S015S055W35	COp
Clark, Lake	LAKE CLARK A-5	60.07794 N	154.64887 W	S001S031W20	Kp,Ss,ACp
324-10-10150-2207-0030					
Cleo Creek	KARLUK C-6	57.74340 N	155.99395 W	S028S041W22	CHp,Sp,DVp
322-10-10080-2269	KARLUK C-6	57.69587 N	155.95098 W	S029S041W09	Ss
Coal Creek	PORT MOLLER D-3	55.84439 N	160.76331 W	S050S074W18	CHp,COp,Kp,Ps,Sp
314-20-10900	PORT MOLLER D-2	55.79398 N	160.61197 W	S051S073W06	CHs
Coleman Creek	PORT MOLLER C-2	55.60932 N	160.57258 W	S053S074W11	CHs,Ps
283-80-11500	PORT MOLLER C-2	55.63516 N	160.53445 W	S052S073W34	CHs,Ps
Conglomerate Creek	CHIGNIK B-3	56.43746 N	158.71818 W	S043S060W22	Ss
271-10-10310-2084-3046	CHIGNIK B-3	56.43141 N	158.68643 W	S043S060W26	Ss
Constant Lake	ADAK C-3	51.79884 N	176.71675 W	S097S197W02	COsr,Ss
306-50-10800-0010					
Contact Creek	NAKNEK A-1	58.16189 N	156.00951 W	S023S041W20	CHs,COp,Ks,Pp,Sp,DVp
322-10-10080-2011-3162	MT KATMAI A-6	58.22983 N	155.83961 W	S022S040W33	CHs,Ps
Copper River	ILIAMNA C-5	59.52594 N	154.51833 W	S007S031W35	Ks,Ss,ACp
324-10-10150-2280	ILIAMNA C-4	59.54988 N	154.26694 W	S007S029W19	Ss,ACp
Cottonwood Creek	KARLUK B-1	57.40355 N	154.04595 W	S032S030W14	COs,Ss
255-10-10010-2033	KODIAK B-6	57.40050 N	153.97949 W	S032S029W17	Ss
Coville, Lake	MT KATMAI C-5	58.74040 N	155.58071 W	S016S038W35	COp,Kp,Pp,Sp,ACp
324-20-10140-2245-3029-0020					
Crater Creek	CHIGNIK B-4	56.47927 N	159.06455 W	S043S062W09	COp
271-10-10310-2104	CHIGNIK C-3	56.55585 N	158.98113 W	S042S062W12	COs
Crooked Creek	UGASHIK C-2	57.63689 N	156.62651 W	S029S045W32	Ss
321-10-10020-2180	UGASHIK C-2	57.61908 N	156.35289 W	S030S044W01	Ss
Crooked Creek	TAYLOR MTS B-2	60.43113 N	156.68740 W	S004N043W14	COp
325-30-10100-2620	TAYLOR MTS B-2	60.40029 N	156.51188 W	S004N042W35	COr
Cross Creek Slough	STEPOVAK BAY D-4	55.93117 N	159.09537 W	S049S063W18	COp
275-60-10100-2003	STEPOVAK BAY D-4	55.92765 N	159.13500 W	S049S064W23	COp
Cub Creek	CHIGNIK C-1	56.73481 N	158.04810 W	S040S055W09	CHp,Sp,DVp
317-20-10700-2119	CHIGNIK D-1	56.80372 N	158.02932 W	S039S055W16	CHs,DVp

WATER BODY NAME / NUMBER	MAP SHEET	LAT.	LONG.	PLSS	SPECIES
Cucumber Creek	CHIGNIK B-3	56.27645 N	158.85785 W	S045S061W19	Ss
271-10-10310-2030	CHIGNIK B-3	56.28426 N	158.81393 W	S045S061W16	Ss
Currant Creek	LAKE CLARK B-3	60.30898 N	154.00093 W	S003N027W32	Ss
324-10-10150-2207-3214	LAKE CLARK B-3	60.25969 N	153.87055 W	S002N026W18	Ss
Dancing Creek	ATKA C-1	52.20357 N	174.19853 W	S092S176W15	COp,Ps,Sp,DVp
305-52-11600	ATKA C-1	52.22302 N	174.21469 W	S092S176W09	COr
Dark Lake	KODIAK D-2	57.81314 N	152.37385 W	S027S019W28	COsr
259-10-10035-0020					
David River	PORT MOLLER D-5	55.84845 N	161.41415 W	S050S079W13	CHp,COp,Kp,Sp
313-30-10140-2016	PORT MOLLER C-6	55.73474 N	161.79775 W	S051S081W28	Sp
Deer Creek	UGASHIK C-2	57.63250 N	156.64613 W	S029S045W31	Sp
321-10-10020-2175	UGASHIK B-2	57.47980 N	156.49882 W	S031S044W30	Ss
Deer Valley	PORT MOLLER C-3	55.73157 N	160.79080 W	S051S075W25	CHs,COr,Pp,Sp
314-20-10410	PORT MOLLER C-3	55.64457 N	160.81525 W	S052S075W26	CHs,Sp
Delta Creek	COLD BAY A-2	55.10866 N	162.35115 W	S058S086W32	CHp,COp,Ps
283-34-11000	COLD BAY A-1	55.13349 N	162.27029 W	S058S086W25	CHp,COp
Dennis Creek	ILIAMNA B-6	59.40620 N	155.01341 W	S009S034W09	COp,Kp,Ss,ACp
324-10-10150-2182	ILIAMNA B-6	59.36409 N	155.05900 W	S009S034W30	Ss,ACp
Des Moines Creek	UGASHIK B-1	57.42706 N	156.31204 W	S032S043W08	CHs,COp,Ps
262-85-10020	UGASHIK B-2	57.47542 N	156.36043 W	S031S044W25	CHs
Devils Creek	KODIAK D-2	57.75569 N	152.50982 W	S028S020W15	Pr,DVp
259-21-10120-2005	KODIAK C-2	57.73280 N	152.57184 W	S028S020W19	DVp
Divide Creek	UNIMAK D-1	54.89116 N	164.30868 W	S061S100W16	CHs,COp,Sp
311-32-10600	UNIMAK D-2	54.80021 N	164.35636 W	S062S100W19	CHs,Ss
Dixie Creek	TAYLOR MTS A-2	60.00284 N	156.42387 W	S002S042W13	COr,Kp
325-30-10100-2202-3125	TAYLOR MTS A-2	60.09710 N	156.43640 W	S001S042W14	COr,Kp
Dog Salmon Creek	KARLUK A-1	57.12553 N	154.02879 W	S035S030W22	CHs,COs,Kp,Ps,Sp,DVp,SHs
257-40-10030	KARLUK B-1	57.34714 N	154.22218 W	S033S031W04	Ss,DVp
Dog Salmon River	UGASHIK B-5	57.48009 N	157.48263 W	S031S051W25	CHp,COs,Kp,Pp,Sp,DVp
321-10-10020-2020	UGASHIK A-3	57.15867 N	156.78934 W	S035S047W14	COs,DVp
Douglas River	ILIAMNA A-3	59.07631 N	153.80256 W	S013S027W04	CHs,COs,Ps,Ss,ACp
243-10-10150	AFOGNAK D-6	58.99933 N	153.72526 W	S014S027W02	CHs,COs,Ps,Ss,ACp
Dream Creek	ILIAMNA B-5	59.33402 N	154.60591 W	S010S032W01	Ss,ACp
324-10-10150-2196-3033	ILIAMNA B-5	59.31542 N	154.52295 W	S010S031W16	Ss,ACp

WATER BODY NAME / NUMBER	MAP SHEET	LAT.	LONG.	PLSS	SPECIES
Dry Creek 272-20-10600	CHIGNIK B-2 CHIGNIK C-1	56.48006 N 56.51434 N	158.33775 W 158.32073 W	S043S057W06 S042S057W30	COsr,Ps Pp
Dry Creek 262-70-10030-2007	KARLUK C-4 & C-5 KARLUK C-6	57.74598 N 57.73072 N	155.62497 W 155.70505 W	S028S039W23 S028S039W29	CHs,Ps CHs,Ps
Dumbbell Lake 324-10-10150-2323-0020	ILIAMNA D-3	59.78045 N	154.05272 W	S004S028W35	Ss
Dummy Creek 325-30-10100-2202-3446-4021	LAKE CLARK C-7 LAKE CLARK C-6	60.50014 N 60.51864 N	155.55343 W 155.21702 W	S005N036W26 S005N034W15	COr,Kr COr,Kr
Eagle Bay Creek 324-10-10150-2239	ILIAMNA D-5 ILIAMNA D-5	59.76960 N 59.81474 N	154.64219 W 154.57218 W	S005S032W01 S004S031W23	COr,Ss,ACp COr,Ss
Eagle Creek 325-30-10100-2031-3080	DILLINGHAM B-8 DILLINGHAM B-8	59.31025 N 59.31998 N	158.66617 W 158.63761 W	S010S056W14 S010S056W12	COr,Ss Ss
East Fork Kejulik River 322-10-10080-2243-3016	KARLUK D-5 KARLUK D-5	57.90603 N 57.89443 N	155.60908 W 155.49183 W	S026S039W25 S026S038W34	COs,Ss COs,Ss
East Fork Mosquito River 325-30-10100-2202-3281-4020	TAYLOR MTS B-1 LAKE CLARK C-8	60.37046 N 60.56792 N	156.21038 W 155.90951 W	S003N040W10 S006N038W35	CHs,COs,Ks,Ss COr
East Fork Thumb River 255-10-10010-2039-3004	KODIAK B-6 KODIAK B-6	57.34960 N 57.33151 N	153.96939 W 153.92892 W	S033S030W01 S033S029W08	COp,Pp,Sp,DVp COp,Pp,Sp,DVp
East Fork Twin Creek 259-25-10020-2001-3002	KODIAK C-1 KODIAK C-1	57.61459 N 57.57816 N	152.26345 W 152.29869 W	S029S019W36 S030S019W14	COp,Ps,DVp COs
Eastern Creek 283-31-11000	FALSE PASS D-1 FALSE PASS D-1	54.92807 N 54.92884 N	162.23827 W 162.28928 W	S061S086W04 S061S087W01	Ps Ps
Egegik River 322-10-10080	NAKNEK A-5 NAKNEK A-3	58.24612 N 58.03946 N	157.62544 W 156.84276 W	S022S051W28 S025S046W08	CHp,COp,Kp,Pp,Sp,ALp,DVp,OPp CHp,COp,Ks,Ps,Ss,DVp
Elbow Creek 252-37-10010	KODIAK D-3 KODIAK D-3	57.81645 N 57.77981 N	152.74050 W 152.69523 W	S027S021W19 S028S021W04	CHs,COs,Ps CHs,COs,Ps
Elva Creek 325-30-10100-2031-3118-4121	GOODNEWS BAY C-1 GOODNEWS BAY C-1	59.58066 N 59.58404 N	159.05268 W 159.06360 W	S007S057W07 S007S058W12	Ss Ss
Eskimo Creek 324-20-10140-2063	NAKNEK C-3 NAKNEK C-2	58.68209 N 58.69719 N	156.67616 W 156.66118 W	S017S045W23 S017S045W14	COr,Kr COr,Kr
Ethel Creek 325-30-10100-2202-3225	TAYLOR MTS A-1 TAYLOR MTS A-2	60.21675 N 60.23350 N	156.36028 W 156.47983 W	S002N041W35 S002N041W30	CHs,Sp CHs
Etienne Lake 309-21-10010-0010	ATTU C-5	52.93000 N	172.66056 E	S084S265W03	Sp

WATER BODY NAME / NUMBER	MAP SHEET	LAT.	LONG.	PLSS	SPECIES
Fan Creek	CHIGNIK B-3	56.44622 N	158.92804 W	S043S061W20	Sp
271-10-10310-2084-3014	CHIGNIK B-3	56.35903 N	158.69761 W	S044S060W23	Ss
Featherly Creek	UGASHIK D-1	57.77173 N	156.12604 W	S028S042W11	Ss
322-10-10080-2264	UGASHIK C-1	57.74402 N	156.23722 W	S028S042W19	Sp
Fenner Creek	RAT ISLANDS C-1	51.89545 N	179.67179 E	S096S221W04	Ps
308-46-10400	RAT ISLANDS C-2	51.90450 N	179.66617 E	S095S221W33	Ps
Fenno Creek	DILLINGHAM B-8	59.42178 N	158.80987 W	S009S057W01	COp,CHs,Ps,Ss
325-30-10100-2031-3118-4006	DILLINGHAM B-8	59.37378 N	158.73567 W	S009S056W28	COr,Ss
Fifteenmile Creek	TAYLOR MTS B-3	60.45987 N	157.02738 W	S004N045W01	COr
325-30-10100-2545	TAYLOR MTS C-3	60.63790 N	157.11224 W	S006N045W01	COr
Figure Eight Creek	UGASHIK B-3	57.32599 N	156.98186 W	S033S048W15	CHs,COs,Ks,DVp
321-10-10020-2020-3085-4020	UGASHIK B-3	57.27164 N	156.69941 W	S034S046W05	COs,DVp
Fireweed Creek	CHIGNIK C-4	56.57578 N	159.22331 W	S042S063W04	COp
316-20-10700-2050-3006	CHIGNIK C-4	56.57250 N	159.22774 W	S042S063W05	COp
Fishtrap Lake	LAKE CLARK B-4	60.49044 N	154.33390 W	S005N029W27	COp,Ss
325-30-10100-2202-3510-4136-0010					
Fog Creek	CHIGNIK C-5	56.57701 N	159.61887 W	S042S066W02	CHp,COs,Pp,Ss
316-20-10310-2009	CHIGNIK C-5	56.55945 N	159.61613 W	S042S066W11	CHp,Pp,Ss
Fog Lake	ILIAMNA C-4	59.52321 N	154.37492 W	S007S030W34	Ss
324-10-10150-2280-3026-0010					
Foot Creek	CHIGNIK A-3	56.05176 N	158.72009 W	S048S060W06	CHs,Ps
273-80-10200	CHIGNIK A-3	56.05885 N	158.72931 W	S048S061W01	CHs,Ps
Foster Creek	PORT MOLLER C-3	55.55661 N	160.72820 W	S053S075W26	CHs,Ps
283-80-10900	PORT MOLLER C-3	55.58654 N	160.69843 W	S053S075W13	CHs,Ps
Four Bear Creek	PORT MOLLER C-4	55.53194 N	161.14437 W	S054S077W06	Pp
283-64-10620	PORT MOLLER C-4	55.57556 N	161.09873 W	S053S077W20	Pp
Fox Creek	ADAK C-1	51.99610 N	176.09864 W	S094S191W34	Ps
306-70-11900	ADAK D-1	52.01338 N	176.10102 W	S094S191W22	Ps
Francis Creek	GOODNEWS BAY A-2	59.12807 N	159.41414 W	S012S060W20	Ss,ACp
325-10-10010-2071-3019-4034	GOODNEWS BAY A-2	59.22978 N	159.43801 W	S011S060W18	Ss,ACp
Frank's Lagoon	CHIGNIK A-8	56.04788 N	160.49661 W	S048S072W03	CHp,COp,Pp,Sp
315-10-10200	PORT MOLLER D-2	55.99930 N	160.43449 W	S048S072W25	CHs
Fraser Lake	KARLUK B-1	57.27674 N	154.16037 W	S033S031W35	Ss,DVp
257-40-10030-0020					

WATER BODY NAME / NUMBER	MAP SHEET	LAT.	LONG.	PLSS	SPECIES
Frosty Creek	COLD BAY A-3	55.15872 N	162.80582 W	S058S089W17	DVp
312-20-10600-2022	COLD BAY A-3	55.12470 N	162.82349 W	S058S089W29	DVs
Funnel Creek	ILIAMNA A-6	59.21071 N	154.95872 W	S011S034W23	Ssr,ACp,Wp
324-10-10150-2010-3115-4021	ILIAMNA A-5	59.24255 N	154.78094 W	S011S033W11	Ssr
Gechiak Creek	GOODNEWS BAY A-4	59.21011 N	160.24652 W	S011S065W21	CHs,COsr,Ksr,Ps,Ss,DVp
326-00-10400-2047	GOODNEWS BAY B-4	59.42207 N	160.38386 W	S009S066W03	Ss,DVp
Gechiak Lake	GOODNEWS BAY B-4	59.38757 N	160.36637 W	S009S066W22	COr,Kr,Ss,DVp
326-00-10400-2047-0010					
Genivieve Lake	KODIAK D-2	57.76694 N	152.48409 W	S028S020W11	COpr
259-21-10120-2006-3050-0010					
George Creek	ATTU C-3	52.82916 N	173.07287 E	S085S264W09	Ps
309-25-10500	ATTU C-3	52.86495 N	173.06983 E	S084S262W28	Ps
Gertrude Creek	NAKNEK A-1	58.17115 N	156.21033 W	S023S042W19	CHs,COs,Ks,Ps,Sp
322-10-10080-2011-3130	NAKNEK A-1	58.12067 N	156.07567 W	S024S042W01	CHs,Sp
Gibraltar Lake	ILIAMNA B-5	59.35293 N	154.68964 W	S009S032W33	Spr,ACp,Wp
324-10-10150-2196-0010					
Gilbert, Lake	COLD BAY A-4	55.12243 N	163.23045 W	S058S092W28	Sp
283-12-10400-0020					
Glacier Creek	UGASHIK A-2	57.13400 N	156.43150 W	S035S044W30	CHp
272-96-10200	UGASHIK A-2	57.15194 N	156.45795 W	S035S045W13	CHp
Goblet Creek	UGASHIK B-3	57.31313 N	156.92289 W	S033S048W24	CHs,COs,Ks,DVp
321-10-10020-2020-3085-4020-5018	UGASHIK B-3	57.28288 N	156.76461 W	S033S047W36	CHs,COs,Ks,DVp
Gorge Creek	GOODNEWS BAY C-1	59.50408 N	159.12047 W	S008S058W10	Ss
325-30-10100-2031-3121-4009	GOODNEWS BAY B-1	59.49678 N	159.15134 W	S008S058W09	Ss
Gorge Creek	MT KATMAI C-3	58.62218 N	154.80304 W	S018S033W18	Ss
324-20-10140-2245-3029-4006-5015	MT KATMAI C-3	58.63112 N	154.81135 W	S018S034W12	Ss
Grant River	DILLINGHAM D-8	59.78588 N	158.71782 W	S004S055W34	Ss,ACp
325-30-10100-2031-3118-4212-5074-6011-7043	DILLINGHAM D-7	59.79338 N	158.58719 W	S004S054W32	Ss,ACp
Grass Valley	PORT MOLLER C-2	55.72292 N	160.66578 W	S051S074W35	CHs,COp,Kp,Pp,Sp
314-20-10600	PORT MOLLER C-2	55.69234 N	160.58578 W	S052S073W08	CHs,Pp
Gretchen Lake	AFOGNAK B-1	58.29817 N	152.24602 W	S022S018W04	COsr,Ss,DVp,SHs
251-82-10080-0030					
Grosvenor, Lake	MT KATMAI C-4	58.67347 N	155.17318 W	S017S036W26	COp,Kp,Pp,Sp,ACp
324-20-10140-2245-3029-0010					

WATER BODY NAME / NUMBER	MAP SHEET	LAT.	LONG.	PLSS	SPECIES
Half Cabin Lake 325-30-10100-2202-3650-0010	LAKE CLARK D-6	60.81404 N	154.88170 W	S008N032W03	COs,Ks
Halfway Creek 255-10-10010-2040	KARLUK B-1 KARLUK B-1	57.35889 N 57.34279 N	154.06329 W 154.10822 W	S032S030W35 S033S030W06	COs,Ss Ss
Hallo Creek 262-20-10040	MT KATMAI B-1 MT KATMAI B-1	58.40253 N 58.37849 N	154.05678 W 154.22246 W	S020S029W34 S021S030W05	CHs,Ps Ps
Hammersly Lake 324-20-10140-2245-3029-4113-0030	MT KATMAI D-4	58.84375 N	155.13209 W	S015S035W28	Sp,ACp
Happy Creek 325-30-10100-2031-3090	DILLINGHAM B-8 DILLINGHAM B-8	59.32245 N 59.36929 N	158.71621 W 158.67184 W	S010S056W09 S009S056W26	Ss Ss
Hardscrabble Creek 324-20-10140-2245-3029-4006	MT KATMAI C-4 MT KATMAI C-3	58.60141 N 58.62792 N	155.05585 W 154.72758 W	S018S035W21 S018S033W09	Ss Sp
Harris Creek 325-30-10100-2280	DILLINGHAM D-4 TAYLOR MTS A-3	59.93775 N 60.06985 N	157.40376 W 156.90767 W	S003S047W08 S001S044W19	COs,Ks,ACp COr
Hatchery Creek 252-34-10020-2066	AFOGNAK A-3 AFOGNAK A-3	58.10161 N 58.11539 N	152.88049 W 152.84691 W	S024S022W16 S024S022W11	COs,Ps,Ss,DVp COs,Ps,Ss,DVp
Helen Creek 262-70-10010	KARLUK D-5 KARLUK D-5	57.75465 N 57.76239 N	155.48690 W 155.40571 W	S028S038W22 S028S037W17	CHsr,Ps Ps
Hess, Lake 312-20-11300-0010	COLD BAY B-3	55.28079 N	162.77784 W	S056S088W32	CHp,COp,Ss
High Creek 318-20-10610-2030-3004	UGASHIK A-6 SUTWIK ISLAND D-6	57.05835 N 56.96667 N	157.87511 W 157.95083 W	S036S054W24 S037S055W24	CHs,Ks,Ss CHs,Ks,Ss
Highland Creek 317-20-10700-2008	CHIGNIK D-2 CHIGNIK C-2	56.76592 N 56.64854 N	158.64199 W 158.64329 W	S039S059W34 S041S059W07	CHp,COp,Kp,Sp Sp
Holiday Creek 259-23-10050	KODIAK C-2 KODIAK C-2	57.68394 N 57.67991 N	152.47192 W 152.47931 W	S029S020W10 S029S020W10	COr,Ps COr
Home Creek 272-72-10170-2012	SUTWIK ISLAND D-4 SUTWIK ISLAND D-4	56.87066 N 56.89320 N	157.18119 W 157.16981 W	S038S050W24 S038S050W13	CHs,COp,Ps CHs,Ps
Home Creek 271-10-10310-2019	CHIGNIK A-3 CHIGNIK A-3	56.23319 N 56.21069 N	158.79957 W 158.74733 W	S046S061W03 S046S061W12	Pp,Ss Pp,Ss
Hook Creek 272-30-10200	CHIGNIK C-1 CHIGNIK C-1	56.50117 N 56.54506 N	158.14899 W 158.24399 W	S042S056W32 S042S057W15	CHs,COp,Ps CHs
Hook Creek 262-20-10020	MT KATMAI B-1 MT KATMAI B-1	58.47154 N 58.46111 N	154.08400 W 154.11788 W	S020S029W04 S020S029W08	CHs,Psr CHs

WATER BODY NAME / NUMBER	MAP SHEET	LAT.	LONG.	PLSS	SPECIES
Hope Creek	DILLINGHAM C-7	59.64613 N	158.59835 W	S006S055W23	Ss
325-30-10100-2031-3118-4212-5036	DILLINGHAM C-8	59.70035 N	158.64747 W	S005S055W33	Ss
Horse Marine Lake	KODIAK A-6	57.12199 N	153.91512 W	S035S029W21	COs,Ss,DVp
257-40-10020-0010					
Horse Marine Stream	KODIAK A-6	57.12171 N	153.95151 W	S035S029W19	CHsr,COs,Ps,Ss,DVp
257-40-10020	KODIAK A-6	57.13755 N	153.87532 W	S035S029W15	Ss,DVp
Hot Springs Creek	UGASHIK C-2	57.66706 N	156.37932 W	S029S044W23	Ss
321-10-10020-2200-3018	UGASHIK C-2	57.70264 N	156.37589 W	S029S044W02	Ss
Humpback Creek	STEPOVAK BAY D-5	55.87266 N	159.37508 W	S050S065W08	CHs,Ps
275-50-10400	STEPOVAK BAY D-5	55.88452 N	159.38320 W	S050S065W05	CHs,Ps
Humpy Creek	PORT MOLLER C-5	55.54054 N	161.41408 W	S053S079W32	CHs,Ps
283-63-11500	PORT MOLLER C-5	55.52222 N	161.39440 W	S054S079W09	CHs,Ps
Hungry's Creek	COLD BAY A-4	55.01031 N	163.28132 W	S060S092W06	CHs,COp,Ps,Ss
311-60-11409	FALSE PASS D-4	54.99323 N	163.23128 W	S060S092W09	CHs,COp,Ps,Ss
Ice Creek	DILLINGHAM B-8	59.32943 N	158.81467 W	S010S057W12	CHs,COsr,Ks,Ps,Ss,ACp,Wp
325-30-10100-2031-3099	GOODNEWS BAY B-1	59.38930 N	159.07095 W	S009S058W21	CHs,Ks,Ps,Ss,ACp,Wp
Igushik River	NUSHAGAK BAY C-3	58.71315 N	158.87393 W	S017S058W09	CHs,COs,Ks,Ps,Ss,ACp
325-10-10010	GOODNEWS BAY A-1	59.04664 N	159.26920 W	S013S060W15	CHs,COs,Ks,Ps,Ss,ACp
Iliamna Lake	ILIAMNA C-5	59.65960 N	154.68716 W	S006S032W14	CHp,COp,Kp,Pp,Ssr,ACp,DVp,Wp
324-10-10150-0010					
Iliamna River	ILIAMNA C-3	59.73691 N	153.97724 W	S005S028W13	CHp,COp,Kp,Pp,Ss,DVp
324-10-10150-2402	ILIAMNA D-2	59.89950 N	153.49401 W	S003S025W24	Ss
Iliuliuk River	UNALASKA C-2	53.87824 N	166.54347 W	S073S118W03	COs,Ps,Ss,DVp
302-31-10500	UNALASKA C-2	53.84522 N	166.50240 W	S073S118W24	COs,Ps,Ss
Ilnik Lake	CHIGNIK C-6	56.56448 N	159.70957 W	S042S066W08	CHp,COp,Kp,Pp,Ss,DVp
316-20-10310-0010					
Ilnik River	CHIGNIK C-5	56.61277 N	159.56874 W	S041S065W19	CHp,COp,Kp,Pp,Sp,DVp,SHp
316-20-10310	CHIGNIK B-5	56.45579 N	159.58828 W	S043S066W13	COs,Ss
Indecision Creek	UGASHIK A-4	57.18703 N	157.25762 W	S035S050W02	CHp,COp,Kp,Sp
321-10-10030-2038	UGASHIK A-4	57.17648 N	157.19733 W	S035S049W08	CHs,COp,Kp,Ss
Iowithla River	DILLINGHAM A-5	59.08974 N	157.76647 W	S012S050W31	CHs,COsr,Ksr,Ps,Ssr,ACp
325-30-10100-2101	DILLINGHAM B-7	59.36495 N	158.37174 W	S009S054W28	COs,ACp
Island Lake	KODIAK D-2	57.81815 N	152.36912 W	S027S019W21	COsr
259-10-10035-0010					

WATER BODY NAME / NUMBER	MAP SHEET	LAT.	LONG.	PLSS	SPECIES
Ivan River	CHIGNIK A-3	56.01571 N	158.82952 W	S048S061W20	CHp,COp,Pp,Sp,SHp
273-72-10200	CHIGNIK A-3	56.06597 N	158.86788 W	S047S061W31	Pp
Ivanof River	STEPOVAK BAY D-5	55.89749 N	159.46131 W	S049S066W34	CHs,COp,Ps,Sp
275-40-10600	STEPOVAK BAY D-5	55.95006 N	159.37177 W	S049S065W08	CHp,Pp
Izavieknik River	GOODNEWS BAY C-2	59.72353 N	159.55768 W	S005S060W19	CHs,COp,Ks,Ps,Ss,DVp,Wp
326-00-10400-2189	GOODNEWS BAY D-2	59.89792 N	159.41448 W	S003S059W22	Ss,DVp
Japanese Bay	KAGUYAK D-6	56.97375 N	153.68588 W	S037S028W15	CHsr,Ps
258-60-10010	KAGUYAK D-5	56.99223 N	153.66278 W	S037S028W02	Ps
Joe Creek	DILLINGHAM C-8	59.59449 N	158.87572 W	S007S056W06	Ss
325-30-10100-2031-3118-4143	DILLINGHAM C-8	59.60202 N	158.90661 W	S007S057W01	Ss
Johnson Creek	PORT MOLLER C-2	55.60568 N	160.61533 W	S053S074W09	CHs,Ps
283-80-11410-2004	PORT MOLLER C-2	55.64058 N	160.60810 W	S052S073W32	CHs,Ps
Jondik Creek	GOODNEWS BAY C-2	59.54886 N	159.65424 W	S007S061W21	Ss,DVp
326-00-10400-2148	GOODNEWS BAY C-2	59.54256 N	159.58868 W	S007S061W25	Ss,DVp
Joshua Green River	COLD BAY B-2	55.37203 N	162.47326 W	S055S086W32	CHp,COp,Kp,Pp,Ss
312-40-10100-2006	COLD BAY A-1	55.23493 N	162.28297 W	S057S086W23	CHs,COp,Ss
Jute Creek	KARLUK C-6	57.57698 N	155.82584 W	S030S040W20	CHs,Ps
262-80-10010	KARLUK C-6	57.59223 N	155.84126 W	S030S040W18	CHs,Ps
Kakhonak Lake	ILIAMNA B-4	59.46700 N	154.30720 W	S008S030W24	COp
324-10-10150-2240-0010					
Kakhonak River	ILIAMNA B-4	59.44766 N	154.47831 W	S008S031W25	COp,Ss
324-10-10150-2240	ILIAMNA B-4	59.45993 N	154.39962 W	S008S030W28	COp,Sp
Kalsin Creek	KODIAK C-2	57.58867 N	152.44830 W	S030S020W11	CHs,COp,Ps
259-24-10030	KODIAK C-2	57.53217 N	152.46196 W	S030S020W34	CHs,Ps
Kalsin Pond	KODIAK C-2	57.58524 N	152.44361 W	S030S020W11	COsr
259-24-10030-2001-0010					
Kametolook River	STEPOVAK BAY D-4	55.92169 N	159.07000 W	S049S063W20	CHp,COp,Pp,Sp
275-60-10100	CHIGNIK A-4	56.00531 N	159.25768 W	S048S064W22	COs
Kanatak Creek	UGASHIK C-1	57.57079 N	156.01812 W	S030S042W24	CHs,Ps,Ss
262-80-10020	UGASHIK C-1	57.57140 N	156.06739 W	S030S042W23	CHs,Ps,Ss
Kanik River	NUSHAGAK BAY D-5	58.93518 N	159.61489 W	S014S062W28	CHs,COs,Kp,Ps,Ss,ACp
326-10-10010	GOODNEWS BAY A-2	59.02554 N	159.50563 W	S013S061W30	CHs,COs,Ps,Ss,ACp
Karluk Lake	KARLUK B-1	57.37287 N	154.04954 W	S032S030W26	COs,Pp,Ssr,DVp,SHp
255-10-10010-0010					

WATER BODY NAME / NUMBER	MAP SHEET	LAT.	LONG.	PLSS	SPECIES
Karluk River	KARLUK C-2	57.57113 N	154.46478 W	S030S032W17	CHr,COr,Kp,Pp,Sr,DVp,SHp
255-10-10010	KARLUK B-1	57.43989 N	154.10978 W	S031S030W33	CHsr,COsr,Ks,Ps,Ssr,DVp,SHp
Kashaiak River	GOODNEWS BAY B-3	59.36821 N	160.10338 W	S009S064W29	CHs,COs,Ksr,Sp,DVp
326-00-10400-2081	GOODNEWS BAY C-3	59.56591 N	160.11684 W	S007S064W14	COp,DVp
Kaskanak Creek	DILLINGHAM B-1	59.31734 N	156.06875 W	S010S040W08	CHs,COs,Ks,Ps,Sp,ACp
324-10-10150-2131	ILIAMNA D-8	59.75686 N	155.68296 W	S005S038W12	COp
Katie Creek	KARLUK C-4 & C-5	57.68951 N	155.61498 W	S029S039W10	CHsr,Ps
262-70-10050	KARLUK C-4 & C-5	57.68141 N	155.63531 W	S029S039W16	Ps
Katmai River	MT KATMAI A-3	58.03048 N	154.95380 W	S025S035W12	CHs,Ps
262-60-10010	MT KATMAI A-3	58.05901 N	154.98824 W	S024S035W34	CHp,Ps
Katrine Creek	KARLUK D-6	57.85184 N	155.74166 W	S027S039W18	Ss,DVp
322-10-10080-2243-3008	KARLUK D-5	57.83361 N	155.62686 W	S027S039W23	Ss,DVp
Kaufman Creek	ATTU C-3	52.81516 N	173.00651 E	S085S265W13	Ps
309-25-10200	ATTU C-4	52.82403 N	172.98063 E	S085S265W11	Ps
Keefer Creek	TAYLOR MTS B-1	60.32661 N	156.13570 W	S003N040W25	CHs,COs,Ks,Sp,ACp
325-30-10100-2202-3338	LAKE CLARK B-8	60.28300 N	155.74032 W	S002N037W08	CHs,COs,Ks,ACp
Keefer Cutoff	NAKNEK D-6	58.90687 N	157.73697 W	S015S051W02	CHs,COs,Ks,Ps,Ss,ACp,Wp
325-30-10100-2080	DILLINGHAM A-5	59.12493 N	157.71878 W	S012S050W21	CHs,COs,Ks,Ps,Ss,ACp,Wp
Kejulik River	KARLUK D-6	57.86232 N	155.96360 W	S027S041W11	CHp,COp,Sp,DVp
322-10-10080-2243	MT KATMAI A-5	58.06411 N	155.41305 W	S024S038W25	COp,Sp
Kema Creek	DILLINGHAM C-8	59.54672 N	158.68307 W	S007S055W29	Ss
325-30-10100-2031-3118-4172	DILLINGHAM C-8	59.51497 N	158.68860 W	S008S055W05	Ss
Kemuk River	GOODNEWS BAY B-3	59.37346 N	160.00959 W	S009S064W26	CHs,COs,Ks,Ss,DVp
326-00-10400-2091	GOODNEWS BAY C-3	59.62317 N	159.81646 W	S006S062W27	Ss
Kenakuchuk Creek	DILLINGHAM B-6	59.46900 N	158.08840 W	S008S052W23	CHs,COs,Ks,Ps,Ss,ACp
325-30-10100-2129-3040	DILLINGHAM C-6	59.61521 N	157.93868 W	S006S051W34	COr
Kialaguik Creek	UGASHIK B-2	57.29082 N	156.55465 W	S033S045W32	CHs,COp,Ps
262-85-10080	UGASHIK B-2	57.27330 N	156.59489 W	S034S046W01	CHs,COp,Ps
Kijik Lake	LAKE CLARK B-4	60.30517 N	154.31638 W	S003N029W33	Ss
324-10-10150-2207-3203-4011-0010					
Kijik River	LAKE CLARK B-4	60.28011 N	154.26264 W	S002N029W11	Ss
324-10-10150-2207-3203	LAKE CLARK B-4	60.37580 N	154.25274 W	S003N029W02	Ss
Killian Creek	GOODNEWS BAY B-1	59.31188 N	159.06677 W	S010S058W16	CHs,COp,Ks,Pp,Ss,ACp,DVp
325-20-10030-2047	GOODNEWS BAY B-1	59.37862 N	159.18103 W	S009S059W23	Ss,ACp

WATER BODY NAME / NUMBER	MAP SHEET	LAT.	LONG.	PLSS	SPECIES
Kilokak Creek 272-96-10300	UGASHIK A-2 UGASHIK A-2	57.16721 N 57.18648 N	156.35085 W 156.40463 W	S035S044W10 S035S044W05	Ps Pp
King Salmon Creek 324-20-10140-2055	NAKNEK C-3 MT KATMAI D-6	58.68661 N 58.84621 N	156.71019 W 155.96003 W	S017S045W21 S015S040W28	CHp,COp,Kp,Ps,OMr,PCs COr,Kr
King Salmon River 325-30-10100-2435	TAYLOR MTS B-4 TAYLOR MTS B-7	60.25924 N 60.32033 N	157.28552 W 158.48486 W	S002N046W16 S003N053W28	CHs,COsr,Ksr,Ps,Ss,ACp COr
King Salmon River 315-10-10300	CHIGNIK A-8 PORT MOLLER D-1	56.09729 N 55.95068 N	160.47076 W 160.32368 W	S047S072W23 S049S071W07	CHs,COp,Kp,Pp,Sp,SHp CHs,Ks,SHp
King Salmon River 321-10-10030	UGASHIK B-5 UGASHIK A-5	57.49678 N 57.21676 N	157.64189 W 157.38342 W	S031S052W13 S034S050W30	CHp,COp,Kp,Ps,Sp,ACp CHp,COp,Kp,Ss
King Salmon River 322-10-10080-2011	NAKNEK A-4 NAKNEK A-1	58.22505 N 58.16189 N	157.33099 W 156.00954 W	S022S049W32 S023S041W20	CHs,COs,Kp,Ps,Ss,DVp CHs,COs,Kp,Pp,Sp,DVp
Klutapuk Creek 325-30-10100-2481	TAYLOR MTS B-4 TAYLOR MTS B-5	60.33759 N 60.36493 N	157.31629 W 157.55066 W	S003N046W20 S003N048W12	COpr,Ks COr
Klutuk Creek 325-30-10100-2141	DILLINGHAM B-4 DILLINGHAM C-5	59.33841 N 59.62526 N	157.48734 W 157.76443 W	S010S049W02 S006S050W27	CHs,COsr,Ksr,Ssr,ACp CHs,COs,Ks,Ss,ACp
Klutuspak Creek 325-30-10100-2299	TAYLOR MTS A-4 TAYLOR MTS A-6	60.04806 N 60.23816 N	157.36308 W 158.14157 W	S001S047W33 S002N051W28	CHs,COsr,Ksr,Ss,ACp COs,Ks,Ss,ACp
Knutson Creek 324-10-10150-2301	ILIAMNA D-4 ILIAMNA D-3	59.79948 N 59.86845 N	154.15788 W 154.05734 W	S004S028W30 S003S028W35	Ss,ACp Ss
Koklong Creek 325-30-10100-2121	DILLINGHAM B-5 DILLINGHAM B-6	59.26550 N 59.29440 N	157.65131 W 157.95638 W	S010S050W35 S010S052W24	CHs,COr,Ksr COr,Kr
Koksetna River 324-10-10150-2207-3173-4050	LAKE CLARK A-6 LAKE CLARK A-6	60.17821 N 60.20136 N	154.90493 W 154.87546 W	S001N032W18 S001N032W05	Kp Kr
Koktuli River 325-30-10100-2202-3080	DILLINGHAM D-2 ILIAMNA D-7	59.93317 N 59.89003 N	156.42756 W 155.29424 W	S003S042W12 S003S035W28	CHs,COsr,Ksr,Pp,Ssr,ACp,Wp COr
Kokwok River 325-30-10100-2129	DILLINGHAM B-5 DILLINGHAM D-7	59.29595 N 59.80205 N	157.60314 W 158.35050 W	S010S049W19 S004S053W26	CHs,COs,Ks,Ps,Ss,ACp COr,Ss
Koneruk Creek 325-30-10100-2249-3142-4030	TAYLOR MTS A-7 TAYLOR MTS A-7	60.03128 N 60.19290 N	158.35165 W 158.27194 W	S002S053W02 S001N052W11	COp,Ss,ACp Ss,ACp
Korovin Lake 305-42-12600-0010	ATKA C-1	52.24124 N	174.21599 W	S092S176W04	COs,Pp,Ss
Kudrin Lake 302-22-10510-2004-0010	UNALASKA A-4	53.46514 N	167.17634 W	S077S123W32	Sp

WATER BODY NAME / NUMBER	MAP SHEET	LAT.	LONG.	PLSS	SPECIES
Kukaklek Lake 324-10-10150-2010-0030	ILIAMNA A-7	59.17680 N	155.36631 W	S011S036W33	CHp,COp,Kp,Ss,ACp,Wp
Kulik Lake 324-10-10150-2010-3070-0020	MT KATMAI D-3	58.93598 N	154.89791 W	S014S034W26	CHs,Ssr,ACp,Wp
Kulik, Lake 325-30-10100-2031-3118-4212-5074-6011-0010	DILLINGHAM D-8	59.79343 N	158.79138 W	S004S055W31	Sp,ACp,Wp
Kulukak River 326-10-10020	NUSHAGAK BAY D-6 GOODNEWS BAY B-2	58.92444 N 59.32098 N	159.74342 W 159.53620 W	S014S063W35 S010S061W10	CHs,COs,Ks,Ps,Ss,ACp Ss
Kumliun Creek 272-50-10100	SUTWIK ISLAND C-6 SUTWIK ISLAND C-6	56.52843 N 56.51030 N	157.83144 W 157.91922 W	S042S054W20 S042S055W26	Ps Ps
Kupreanof Creek 275-40-10050	STEPOVAK BAY C-5 & C-6 STEPOVAK BAY D-5	55.72772 N 55.75667 N	159.54132 W 159.55399 W	S051S066W31 S051S066W19	CHs,Ps CHs,Ps
Kurtluk River 326-00-10300	GOODNEWS BAY A-4 GOODNEWS BAY A-5	59.02339 N 59.07173 N	160.47865 W 160.50038 W	S013S067W29 S013S067W05	CHs,COp COp,CHp
Kvichak River 324-10-10150	NAKNEK D-4 ILIAMNA B-8	58.79687 N 59.32995 N	157.09928 W 155.88382 W	S016S047W15 S010S039W08	CHp,COp,Kp,Pp,Sp,ACp,DVp,Wp CHs,COp,Ks,Ps,Ss,ACp,DVp,Wp
Landlocked Creek 317-20-10700-2026	CHIGNIK C-2 CHIGNIK C-2	56.71549 N 56.59894 N	158.54770 W 158.43801 W	S040S058W17 S041S058W28	CHp,COpr,Kpr,Pp,Sp,DVp CHs,Ks,Sp
Laura Lake 251-82-10080-0020	AFOGNAK B-1	58.35596 N	152.30242 W	S021S019W13	COsr,Ss,DVp,SHs
Lava Creek 318-20-10610-2030	UGASHIK A-6 SUTWIK ISLAND D-6	57.09441 N 56.95238 N	157.83867 W 157.92787 W	S036S053W06 S037S054W30	CHp,Ks,Ss,DVp CHs,Ks
Lawrence Creek 314-20-10700	PORT MOLLER C-2 PORT MOLLER C-2	55.74121 N 55.72026 N	160.65764 W 160.56138 W	S051S074W25 S051S073W33	CHs,COp,Kp,Ps,Sp COr,Kr
Lawrence Valley 314-20-10700-2015	PORT MOLLER C-2 PORT MOLLER D-2	55.74660 N 55.75582 N	160.60986 W 160.58708 W	S051S073W19 S051S073W20	CHs,Ss CHs,Ss
Lazaref River 284-40-10100	FALSE PASS C-5 FALSE PASS C-5	54.62664 N 54.68313 N	163.56282 W 163.61966 W	S064S095W21 S063S095W31	CHp,Sp CHp
Lefler Creek 309-25-10300	ATTU C-3 ATTU C-3	52.82345 N 52.83159 N	173.03891 E 173.02681 E	S085S264W08 S085S264W07	Ps Ps
Lefthead River 313-30-10140-2013-3007	PORT MOLLER D-4 PORT MOLLER D-3	55.81011 N 55.75249 N	161.16253 W 160.96815 W	S050S077W34 S051S076W23	Kp,Ps,Ss,DVp Ss
Levelock Creek 324-10-10150-2039	DILLINGHAM A-3 DILLINGHAM A-3	59.11538 N 59.19229 N	156.83970 W 156.90937 W	S012S045W22 S011S045W29	CHp CHs

WATER BODY NAME / NUMBER	MAP SHEET	LAT.	LONG.	PLSS	SPECIES
Limpet Creek	RAT ISLANDS B-4	51.52447 N	178.96880 E	S100S228W10	Ps,DVp
308-36-11500	RAT ISLANDS B-4	51.52333 N	178.98634 E	S100S228W11	Ps,DVp
Little Abraham River	ATTU C-4	52.89128 N	172.79003 E	S084S264W22	Ps,DVp
309-22-10400	ATTU C-4	52.91203 N	172.80750 E	S084S264W10	Ps,DVp
Little Afognak Lake	AFOGNAK A-2	58.14928 N	152.40800 W	S023S019W28	COs,Ss
252-32-10010-0020					
Little Alinchak Creek	KARLUK D-5	57.79084 N	155.36240 W	S028S037W04	CHs,Ps,DVp
262-65-10020	KARLUK D-5	57.81241 N	155.43697 W	S027S038W36	CHs,Ps,DVp
Little Fox Creek	ADAK C-1	51.99222 N	176.09177 W	S094S191W35	Ps
306-70-11800	ADAK D-1	52.00816 N	176.08558 W	S094S191W26	Ps
Little Kanatak Creek	UGASHIK C-1	57.56938 N	156.03206 W	S030S042W24	CHs,Ps,Ss
262-80-10020-2002	UGASHIK C-1	57.58826 N	156.01834 W	S030S042W13	CHs,Ps,Ss
Little King Salmon River	DILLINGHAM D-6	59.92851 N	158.17754 W	S003S052W11	COr,Ks
325-30-10100-2249-3118	TAYLOR MTS A-6	60.07069 N	158.06028 W	S001S051W21	COr
Little Kitoi Lake	AFOGNAK A-2	58.20233 N	152.37021 W	S023S019W10	COsr,Pp,Ss
252-31-10030-0010					
Little Lake Clark	LAKE CLARK B-2	60.41380 N	153.67751 W	S004N025W30	Kp,Sp,ACp
324-10-10150-2207-0040					
Little Muklung River	DILLINGHAM A-7	59.05762 N	158.28592 W	S013S054W09	CHp,COp,Ksr,Pp,Sp
325-30-10100-2035-3015	DILLINGHAM A-6	59.22281 N	158.24668 W	S011S053W17	COr
Little Mulchatna River	LAKE CLARK C-5	60.55746 N	154.58576 W	S005N030W05	CHs,COs,Ks,Ss
325-30-10100-2202-3510-4136	LAKE CLARK B-4	60.49300 N	154.28219 W	S005N029W25	COr
Little River	KODIAK D-6	57.84101 N	153.86075 W	S027S028W17	CHs,COp,Ps,Sp,SHp
254-10-10010	KODIAK D-5	57.78232 N	153.66573 W	S028S027W04	COs,Ps,Sp
Little River Lake	KODIAK D-5	57.77289 N	153.65367 W	S028S027W04	COp,Ss
254-10-10010-0010					
Little Sequel Point Creek	KODIAK C-1	57.56243 N	152.21200 W	S030S018W20	Pp
259-30-10004-2016	KODIAK C-1	57.56391 N	152.21255 W	S030S018W20	Pp
Little Togiak Creek	GOODNEWS BAY C-1	59.61756 N	159.21537 W	S006S058W31	Ss,ACp
325-30-10100-2031-3118-4119-5013	GOODNEWS BAY C-1	59.63494 N	159.23804 W	S006S059W25	Ss,ACp
Little Togiak Lake	GOODNEWS BAY C-1	59.57981 N	159.15861 W	S007S058W09	Sp,ACp
325-30-10100-2031-3118-4119-0010					
Little Ursus Creek	AFOGNAK B-2	58.25640 N	152.42470 W	S022S019W20	COp
251-82-10050-2025-3021	AFOGNAK B-2	58.25534 N	152.42184 W	S022S019W20	COp

WATER BODY NAME / NUMBER	MAP SHEET	LAT.	LONG.	PLSS	SPECIES
Longarm Creek	GOODNEWS BAY A-1	59.15241 N	159.20565 W	S012S059W10	COp,Ss
325-10-10010-2087	GOODNEWS BAY A-1	59.24310 N	159.22876 W	S011S059W09	COr
Louise, Lake	KODIAK D-2	57.76230 N	152.49830 W	S028S020W10	COs,Ss,DVp
259-21-10120-2006-0010					
Lower Klutuk Creek	DILLINGHAM A-5	59.21181 N	157.63830 W	S011S050W24	COp,Kp,Ps
325-30-10100-2112	DILLINGHAM B-4	59.31923 N	157.17972 W	S010S047W10	COr
Lower Malina Lake	AFOGNAK A-4	58.15791 N	153.13303 W	S023S024W25	COp,Sp,DVp,SHp
251-10-10050-0010					
Lower Talarik Creek	ILIAMNA C-7	59.62347 N	155.56304 W	S006S037W27	COs,Kp,Ss,ACp
324-10-10150-2167	ILIAMNA C-7	59.71640 N	155.36310 W	S005S036W26	COp
Lower Ugashik Lake	UGASHIK C-3	57.53844 N	156.89069 W	S031S047W03	CHp,COp,Kp,Pp,Sp
321-10-10020-0020					
Lynx Lake	DILLINGHAM B-8	59.49343 N	158.85803 W	S008S056W08	Ss
325-30-10100-2031-3118-4112-5008-0010					
Main Creek	SUTWIK ISLAND D-5	56.84274 N	157.46544 W	S038S051W31	CHp,COp,Pp
272-70-10030	SUTWIK ISLAND D-5	56.94062 N	157.50173 W	S037S052W36	CHp,Pp
Major Creek	KISKA C-2	51.92955 N	177.55756 E	S095S236W20	Ps,DVp
308-17-11300	KISKA C-2	51.94353 N	177.55403 E	S095S236W17	Ps,DVp
Malina Creek	AFOGNAK A-4	58.17427 N	153.21598 W	S023S024W21	COp,Ps,Sp,DVp,SHs
251-10-10050	AFOGNAK A-4	58.13652 N	153.05976 W	S023S023W33	Ss
Margaret Creek	KARLUK D-6	57.84483 N	155.71421 W	S027S039W17	Ss
322-10-10080-2243-3008-4003	KARLUK D-6	57.85413 N	155.67714 W	S027S039W16	Ss
Margot Creek	MT KATMAI B-5	58.48818 N	155.57246 W	S019S038W33	COs,Ps,Sp
324-20-10140-2200	MT KATMAI B-5	58.43758 N	155.58314 W	S020S038W17	COs,Ps,Ss
Marie Creek	KARLUK D-6	57.88361 N	155.95329 W	S027S041W02	Sp
322-10-10080-2239	KARLUK D-6	57.95306 N	155.78951 W	S026S040W11	Sp
Mark Lake	TRINITY ISLANDS C-1	56.53365 N	154.14036 W	S042S031W16	Sp
258-80-10080-2004-0010					
Marka Lake	AFOGNAK A-3	58.17485 N	152.73414 W	S023S021W21	COp,Ss,DVp
252-34-10005-0010					
Marshinlak Creek	CHIGNIK B-2	56.27199 N	158.55776 W	S045S059W19	CHs,Ps
271-10-10190	CHIGNIK B-2	56.27411 N	158.52187 W	S045S059W20	CHs,Ps
Matogak River	HAGEMEISTER ISLAND D-3	58.87386 N	160.95065 W	S015S070W16	CHs,COs,Ks,Ps,Ss,ACp
326-20-10500	GOODNEWS BAY A-5	59.19875 N	160.71308 W	S011S068W27	CHs,COs,Ks,Ps,Ss,ACp

WATER BODY NAME / NUMBER	MAP SHEET	LAT.	LONG.	PLSS	SPECIES
Mayflower Creek	KODIAK C-2	57.64527 N	152.43504 W	S029S020W23	COr,Ps
259-24-10004	KODIAK C-2	57.63995 N	152.45748 W	S029S020W26	COr
Mayflower Lake	KODIAK C-2	57.64674 N	152.44608 W	S029S020W23	COsr
259-24-10002-0010					
McGeary Creek	TAYLOR MTS B-2	60.42804 N	156.73720 W	S004N043W22	CHs,COs,Ks,Ssr
325-30-10100-2580	TAYLOR MTS B-2	60.33868 N	156.47479 W	S003N041W19	COr
McLees Lake	UNALASKA C-3	53.98525 N	166.73189 W	S071S118W32	Ss
302-25-10400-0010					
Meadow Creek	KARLUK B-1	57.29904 N	154.04191 W	S033S030W22	COs,Ss
255-10-10010-2048	KARLUK B-1	57.27752 N	154.08967 W	S033S030W32	Ss
Meloy Creek	UGASHIK A-6	57.01705 N	157.80278 W	S037S054W01	CHs,Ks,Ps,Ss
318-20-10610-2042	SUTWIK ISLAND D-6	56.93873 N	157.80161 W	S037S054W36	CHs,Ks,Ps,Ss
Meshik Lake	SUTWIK ISLAND D-6	56.79062 N	157.92595 W	S039S054W19	Ssr
317-20-10700-2133-0010					
Meshik River	CHIGNIK D-2	56.80598 N	158.66329 W	S039S059W16	CHp,COp,Kp,Pp,Sp,DVp
317-20-10700	SUTWIK ISLAND D-6	56.83473 N	157.98154 W	S039S055W02	COs
Metrofania Creek	CHIGNIK B-2	56.26238 N	158.62610 W	S045S060W27	CHs,Ps
271-10-10300	CHIGNIK A-2	56.22088 N	158.59920 W	S046S060W02	CHs,Ps
Miam, Lake	KODIAK B-1 & B-2	57.49532 N	152.58137 W	S031S021W13	CHs,COs,Pp,Ss,DVp,SHp
259-41-10020-2002-0010					
Middle Creek	GOODNEWS BAY A-1	59.12431 N	159.18003 W	S012S059W23	Ss
325-10-10010-2082	GOODNEWS BAY A-1	59.12927 N	159.12035 W	S012S058W19	Ss
Middle Lagoon	COLD BAY A-4	55.09729 N	163.23007 W	S059S092W04	Sp
283-12-10400-0010					
Middle Yoke Creek	ADAK D-1	52.02237 N	176.04337 W	S094S190W19	Ps
306-11-10400	ADAK D-1	52.03145 N	176.05512 W	S094S191W13	Ps
Mikchalk Lake	DILLINGHAM C-8	59.74482 N	158.86890 W	S005S056W18	CHs,COs,Ks,Pp,Ss,ACp,Wp
325-30-10100-2031-3118-4212-5074-0010					
Milk Creek	CHIGNIK B-3	56.44845 N	158.87905 W	S043S061W22	Sp
271-10-10310-2084-3013	CHIGNIK B-3	56.47119 N	158.84949 W	S043S061W11	Ss
Mine Harbor Creek	PORT MOLLER D-3	55.76298 N	160.68695 W	S051S074W15	CHs,Pp
314-20-10800	PORT MOLLER D-2	55.75404 N	160.64303 W	S051S074W24	CHs,Pp
Mino Creek	PORT MOLLER B-4	55.39478 N	161.13364 W	S055S077W30	CHp,COp,Pp,Ss
283-70-10100	PORT MOLLER B-4	55.45128 N	161.20094 W	S055S078W03	CHs,COp,Ps

WATER BODY NAME / NUMBER	MAP SHEET	LAT.	LONG.	PLSS	SPECIES
Misery Creek	SUTWIK ISLAND D-4	56.86475 N	157.19093 W	S038S050W26	Ss
272-72-10170-2007	SUTWIK ISLAND D-4	56.88652 N	157.21444 W	S038S050W15	Sp
Mission Lake	KODIAK D-2	57.80119 N	152.36413 W	S027S019W28	COsr
259-21-10090-0010					
Monashka Creek	KODIAK D-2	57.83877 N	152.44305 W	S027S020W13	CHp,COs,Kp,Ps
259-10-10015	KODIAK D-2	57.84320 N	152.45796 W	S027S020W13	COs,Ps
Moore Creek	UGASHIK C-2	57.61734 N	156.50099 W	S030S045W01	Ss
321-10-10020-2180-3012	UGASHIK C-2	57.52981 N	156.45684 W	S031S044W05	Ss
Moose Creek	KARLUK D-4	57.77614 N	155.33133 W	S028S037W10	Ps
262-65-10030	KARLUK D-5	57.78024 N	155.40858 W	S028S037W07	Ps
Moose Creek	TAYLOR MTS B-1	60.32432 N	156.24034 W	S003N040W28	COr
325-30-10100-2202-3281-4011	TAYLOR MTS B-2	60.41075 N	156.44230 W	S004N041W29	COr
Moose Creek	KISKA C-2	51.96440 N	177.53380 E	S095S236W07	Ps
308-12-10700	KISKA C-2	51.95110 N	177.52278 E	S095S236W18	Ps
Moose Creek	DILLINGHAM C-7	59.64180 N	158.58297 W	S006S055W23	Ss,ACp
325-30-10100-2031-3118-4212-5032	DILLINGHAM C-7	59.73884 N	158.44659 W	S005S054W15	Ss,ACp
Moraine Creek	ILIAMNA A-6	59.18829 N	155.18402 W	S011S035W28	Ss,ACp,Wp
324-10-10150-2010-3115	ILIAMNA A-5	59.15811 N	154.84052 W	S012S033W09	Ss
Moraine Creek	KARLUK B-1	57.43320 N	154.07638 W	S032S030W03	COs,Ss
255-10-10010-2029	KODIAK B-6	57.42014 N	153.99096 W	S032S029W07	Ss
Mosquito River	TAYLOR MTS B-1	60.30542 N	156.26151 W	S003N040W32	CHs,COs,Ks,Ss,ACp
325-30-10100-2202-3281	TAYLOR MTS C-1	60.55375 N	156.02738 W	S005N038W06	COr
Mother Goose Lake	UGASHIK A-4	57.20425 N	157.30456 W	S034S050W34	CHp,COp,Kp,Ss
321-10-10030-0010					
Mountain Creek	SUTWIK ISLAND D-5	56.88186 N	157.39618 W	S038S051W22	CHp,COp,Pp
272-70-10040-2008	SUTWIK ISLAND D-5	56.87915 N	157.34749 W	S038S051W23	CHp,COp,Pp
Mud Creek	BRISTOL BAY B-1	57.35778 N	158.10726 W	S033S055W04	CHp,COp,Kp,Pp,Sp
318-20-10200	BRISTOL BAY A-1	57.09222 N	158.27402 W	S036S056W04	Ss
Mud Creek	DILLINGHAM C-7	59.54940 N	158.61986 W	S007S055W22	Ss
325-30-10100-2031-3118-4180	DILLINGHAM C-7	59.51448 N	158.61539 W	S008S055W03	Ss
Muklung River	DILLINGHAM A-7	59.16750 N	158.53242 W	S012S055W03	CHs,COs,Ks,Ps,Ss,ACp
325-30-10100-2031-3028	DILLINGHAM B-7	59.40778 N	158.45669 W	S009S055W12	COs,Ks,Ss,ACp
Mulchatna River	DILLINGHAM C-3	59.64439 N	157.11716 W	S006S046W21	CHs,COsr,Ksr,Ps,Ssr,ACp,Wp
325-30-10100-2202	LAKE CLARK D-3	60.78164 N	154.01107 W	S008N027W15	CHs,COs,Ks,Ps,Ss,ACp

WATER BODY NAME / NUMBER	MAP SHEET	LAT.	LONG.	PLSS	SPECIES
Munson's Creek	COLD BAY A-2	55.23514 N	162.51004 W	S057S087W20	Ps
283-34-10800	COLD BAY A-2	55.23685 N	162.50345 W	S057S087W17	Ps
Murray Lake	MT KATMAI D-4	58.77764 N	155.05763 W	S016S035W23	Ss,ACp
324-20-10140-2245-3029-4113-0040					
Myrtle Creek	KODIAK C-2	57.60549 N	152.41148 W	S030S020W01	CHsr,COs,Ps
259-24-10050	KODIAK C-2	57.55881 N	152.40680 W	S030S019W19	COs,Ps
Mystery Creek	SUTWIK ISLAND D-6	56.80000 N	157.68880 W	S039S053W15	CHs
272-60-10080-2042	SUTWIK ISLAND D-6	56.81873 N	157.73127 W	S039S053W09	CHs
Nagugum Creek	GOODNEWS BAY C-4	59.59243 N	160.27144 W	S007S065W01	CHs,Kr,Sp,DVp
326-00-10400-2081-3021-4021	GOODNEWS BAY C-4	59.64279 N	160.35029 W	S006S065W21	Kr,Sp,DVp
Nagugun Lake	GOODNEWS BAY C-4	59.67591 N	160.37694 W	S006S065W08	Kr,Ss,DVp
326-00-10400-2081-3021-4021-0010					
Nakalilok Bay Creek	SUTWIK ISLAND D-3	56.98091 N	156.95521 W	S037S048W17	CHp,Pp
272-80-10900	SUTWIK ISLAND D-3	56.99479 N	156.97528 W	S037S048W08	CHs,Ps
Naknek Lake	MT KATMAI C-6	58.64790 N	155.82907 W	S018S040W02	CHp,COp,Kp,Pp,Ss,ACp,DVp
324-20-10140-0010					
Naknek River	NAKNEK C-4	58.71732 N	157.05298 W	S017S047W09	CHp,COp,Kp,Pp,Sp,ACp,DVp,OMp,PCp
324-20-10140	NAKNEK C-2	58.68361 N	156.42802 W	S017S043W20	CHp,COp,Kp,Pp,Ss,ACp,DVp
Nameless Creek	DILLINGHAM B-6	59.46234 N	158.05911 W	S008S052W24	COr
325-30-10100-2129-3035	DILLINGHAM B-7	59.44037 N	158.29057 W	S008S053W34	COr
Nanuktuk Creek	ILIAMNA A-7	59.13751 N	155.47440 W	S012S037W14	COp,Ssp
324-10-10150-2010-3090	ILIAMNA A-6	59.05101 N	155.16906 W	S013S035W18	COs
Napotoli Creek	DILLINGHAM D-4	59.75680 N	157.40713 W	S005S048W11	CHs,COsr,Ksr,ACp
325-30-10100-2241	DILLINGHAM C-5	59.72688 N	157.87453 W	S005S051W24	COr,Kr
Nateekin River	UNALASKA C-2	53.87482 N	166.63500 W	S073S119W12	COs,Ps
302-31-10800	UNALASKA C-3	53.83532 N	166.73604 W	S073S119W20	Ps
Nayororun River	GOODNEWS BAY B-3	59.45707 N	160.11881 W	S008S064W26	CHs,COs,Ksr,Sp,DVp
326-00-10400-2081-3021	GOODNEWS BAY C-4	59.59243 N	160.27144 W	S007S065W01	CHs,Kr,Sp,DVp
Needle Lake	UGASHIK A-4	57.16482 N	157.18484 W	S035S049W08	CHs,COp,Kp,Ss
321-10-10030-2038-3018-0010					
Negukthlik River	HAGEMEISTER ISLAND D-1	58.91528 N	160.16003 W	S014S065W32	CHs,COs,Ks,Ps,Sp,ACp
326-10-10600	GOODNEWS BAY A-3	59.18763 N	160.03638 W	S011S064W27	Ss
Neketa Creek	CHIGNIK B-2	56.44276 N	158.41867 W	S043S058W21	Ps
272-20-10220	CHIGNIK B-2	56.44288 N	158.46568 W	S043S058W20	Ps

WATER BODY NAME / NUMBER	MAP SHEET	LAT.	LONG.	PLSS	SPECIES
Nerka, Lake 325-30-10100-2031-3118-0010	DILLINGHAM C-8	59.58092 N	158.79528 W	S007S056W10	CHp,COsr,Ksr,Ppr,Ss,ACp,Wp
Ness Creek 283-64-11000	PORT MOLLER C-4 PORT MOLLER B-4	55.53788 N 55.49916 N	161.27915 W 161.28658 W	S054S078W06 S054S078W18	CHs,Ps CHs,Ps
Newhalen River 324-10-10150-2207	ILIAMNA C-6 ILIAMNA D-5	59.71264 N 59.94664 N	154.88999 W 154.86380 W	S005S033W28 S003S033W01	COp,Ks,Ss,ACp COp,Kp,Ssr,ACp
Nicholas, Lake 309-14-10300-0010	ATTU C-3	52.87697 N	173.23725 E	S084S261W27	COs,Pp,Ss
Nikadavna Creek 325-30-10100-2202-3446-4052	LAKE CLARK B-7 LAKE CLARK B-7	60.45850 N 60.35592 N	155.46806 W 155.36218 W	S004N036W01 S003N035W16	CHs,COs,Ks,Ss,ACp Ss
Ninagiak River 262-20-10010	MT KATMAI B-1 MT KATMAI C-1	58.48604 N 58.51988 N	154.08354 W 154.28767 W	S019S029W33 S019S030W19	CHs,Ps CHp,Ps
Nishlik Lake 325-30-10100-2249-3142-0010	TAYLOR MTS B-8	60.46465 N	158.90817 W	S004N055W06	Sp
Nisua River 326-20-10500-2005	HAGEMEISTER ISLAND D-3 HAGEMEISTER ISLAND D-3	58.88909 N 58.96098 N	160.94182 W 160.98758 W	S015S070W10 S014S070W17	CHs,ACp CHs,ACp
No Lake Creek 326-00-10400-2108-3028	GOODNEWS BAY B-2 GOODNEWS BAY B-2	59.38329 N 59.41618 N	159.62604 W 159.38844 W	S009S061W19 S009S060W09	CHs,Ks,Sp,DVp Ss,DVp
Nonvianuk Lake 324-10-10150-2010-3070-0010	ILIAMNA A-7	59.01568 N	155.45268 W	S013S037W28	CHs,Ssr,ACp,Wp
Nonvianuk River 324-10-10150-2010-3070	ILIAMNA A-8 MT KATMAI D-3	59.02171 N 58.86751 N	155.84852 W 154.74118 W	S013S039W30 S015S033W23	CHs,COp,Ks,Sp,ACp,Wp Ss
North Barney's Creek 283-34-10890	COLD BAY A-2 COLD BAY A-2	55.14676 N 55.15611 N	162.44405 W 162.42922 W	S058S087W23 S058S087W14	CHp,Ps Ps
North Creek 311-42-10400	FALSE PASS D-6 FALSE PASS D-6	54.98856 N 54.92725 N	163.98040 W 163.92364 W	S060S097W15 S061S097W06	CHs,COp CHs
North Creek 262-65-10040	KARLUK D-4 KARLUK D-4	57.87340 N 57.90412 N	155.24742 W 155.31373 W	S027S036W06 S026S037W26	CHs,COsr,Ps,DVp CHs,Ps,DVp
North Creek 313-10-10340	COLD BAY C-2 COLD BAY B-1	55.61446 N 55.40463 N	162.35146 W 162.18089 W	S053S085W06 S055S084W20	CHp,COp,Kp,Pp,Sp CHs,COp
North Fork Aniakchak River 272-60-10080-2038	SUTWIK ISLAND D-5 SUTWIK ISLAND D-6	56.80016 N 56.87416 N	157.65692 W 157.67153 W	S039S053W13 S038S053W23	CHp,Ps Ps
North Fork Koktuli River 325-30-10100-2202-3080-4083	ILIAMNA D-8 ILIAMNA D-7	59.83402 N 59.94033 N	155.77386 W 155.27568 W	S004S038W14 S003S035W03	COsr,CHs,Ksr,Ssr COr,Kr

WATER BODY NAME / NUMBER	MAP SHEET	LAT.	LONG.	PLSS	SPECIES
North Fork Rex Creek	KARLUK C-6	57.66017 N	155.81887 W	S029S040W20	CHs,Ps
262-75-10020-2007	KARLUK C-6	57.66707 N	155.83658 W	S029S040W19	CHs,Ps
North Fork Swan River	TAYLOR MTS A-1	60.04610 N	156.17352 W	S001S040W33	COsr,Kp,Sp
325-30-10100-2202-3080-4029-5039	LAKE CLARK A-8	60.17292 N	155.96746 W	S001N039W13	COr,Kr
North Fork Thumb River	KODIAK B-6	57.34960 N	153.96939 W	S033S030W01	COp,Pp,Sp,DVp
255-10-10010-2039-3003	KODIAK B-6	57.35910 N	153.93892 W	S032S029W33	COp,Pp,Sp,DVp
Northeast Creek	SUTWIK ISLAND D-5	56.86313 N	157.41566 W	S038S051W28	CHs,COp,Ps
272-70-10040	SUTWIK ISLAND D-5	56.92869 N	157.34851 W	S037S051W35	CHp,COp,Pp
Nunachuak Creek	DILLINGHAM C-3	59.59575 N	157.06237 W	S007S046W02	CHs,COs,Ksr
325-30-10100-2190	DILLINGHAM C-2	59.56469 N	156.70381 W	S007S044W13	COr
Nunavachak Lake	HAGEMEISTER ISLAND D-1	58.88923 N	160.04943 W	S015S065W12	COs,Sp
326-10-10500-0010					
Nunavaugaluk, Lake	DILLINGHAM A-8	59.20508 N	158.89443 W	S011S057W21	CHs,COp,Ks,Pp,Ss,ACp,DVp
325-20-10030-0010					
Nushagak River	NUSHAGAK BAY D-2	58.86766 N	158.60495 W	S015S056W22	CHs,COsr,Ksr,Ps,Ssr,ACp,OMp,Wp
325-30-10100	TAYLOR MTS C-1	60.60259 N	156.07562 W	S006N039W23	COs,Ks,Ss,ACp
Nuyakuk Lake	DILLINGHAM D-8	59.92760 N	158.80641 W	S003S055W07	Ss,ACp,Wp
325-30-10100-2249-0020					
Nuyakuk River	DILLINGHAM D-4	59.80174 N	157.43918 W	S004S048W25	CHs,COs,Ksr,Ps,Ss,ACp,Wp
325-30-10100-2249	GOODNEWS BAY D-1	59.86037 N	159.15889 W	S004S058W01	Ss,ACp,Wp
Ocean River	CHIGNIK C-6	56.56108 N	159.76047 W	S042S067W12	CHp,COp,Kp,Pp,Sp,DVp,SHp
316-20-10100	CHIGNIK B-6	56.46593 N	159.70582 W	S043S066W08	Ss,DVp
O'Donnell Creek	ATTU C-3	52.91555 N	173.15241 E	S084S261W07	Pp
309-13-10500	ATTU C-3	52.88925 N	173.08718 E	S084S262W22	Pp
Oil Creek	KARLUK C-6	57.64479 N	155.69825 W	S029S040W25	CHs,Ps,DVp
262-75-10010	KARLUK C-6	57.70018 N	155.75780 W	S029S040W03	CHp,Pp,DVp
Okstukuk Lake	DILLINGHAM C-7	59.51315 N	158.29666 W	S008S053W04	Ss
325-30-10100-2129-3045-0010					
Old Creek	UGASHIK B-6	57.28152 N	157.70182 W	S033S052W31	CHp,COp,Kp,Sp,ACp
321-10-10030-2016	UGASHIK A-5	57.07623 N	157.47594 W	S036S051W16	CHp,Kp
Old Man Creek	DILLINGHAM D-2	59.92439 N	156.45069 W	S003S042W11	CHs,COsr,Ksr,Pp,Sr,ACp
325-30-10100-2202-3075	TAYLOR MTS A-2	60.23304 N	156.61355 W	S002N042W29	COr
Old Mans Lagoon	COLD BAY A-2	55.08129 N	162.62167 W	S059S088W10	CHp
283-32-10100-0010					

WATER BODY NAME / NUMBER	MAP SHEET	LAT.	LONG.	PLSS	SPECIES
Olds River	KODIAK C-2	57.59070 N	152.44352 W	S030S020W11	CHs,COs,Ps,DVp
259-24-10020	KODIAK C-2	57.56925 N	152.48323 W	S030S020W15	CHs,COs,Ps,DVp
Ole Creek	DILLINGHAM B-1	59.29452 N	156.05627 W	S010S040W20	CHp,COp,Kp,Ss,ACp,Wp
324-10-10150-2132	ILIAMNA A-8	59.17248 N	155.72492 W	S012S038W05	CHp,COp,Kp,Ss,ACp,Wp
Olga Creek	KARLUK A-2	57.05645 N	154.36102 W	S036S032W15	CHsr,COp,Pp,Sp,DVp,SHp
257-30-10040	KARLUK A-1	57.04927 N	154.24631 W	S036S031W17	COs,Ss,DVp,SHs
O'Malley Lake	KODIAK B-6	57.26091 N	153.97649 W	S034S030W01	Ss
255-10-10010-2059-0010					
O'Malley River	KODIAK B-6	57.27757 N	153.99727 W	S033S030W35	COs,Pp,Sr,SHp
255-10-10010-2059	KODIAK B-6	57.27313 N	153.98677 W	S033S030W36	COs,Pp,Sr,SHp
Ongivinuck River	GOODNEWS BAY B-3	59.39959 N	159.81624 W	S009S063W13	CHs,COsr,Ks,Ps,Sp,DVp
326-00-10400-2108	GOODNEWS BAY C-1	59.58741 N	159.31510 W	S007S059W09	Ss,DVp
Ongivinuk Lake	GOODNEWS BAY C-1	59.56814 N	159.35694 W	S007S059W17	CHs,COsr,Ss,DVp
326-00-10400-2108-0020					
Ongoke River	GOODNEWS BAY A-1	59.09891 N	159.28488 W	S012S059W31	CHs,Ks,Ss,ACp
325-10-10010-2071	GOODNEWS BAY B-2	59.31702 N	159.43989 W	S010S060W18	Ss,ACp
Orbin, Lake	KODIAK C-2	57.71035 N	152.58441 W	S028S020W31	COsr
259-22-10020-2006-0010					
Osterback Creek	STEPOVAK BAY D-5	55.76998 N	159.65078 W	S051S067W16	Ps
281-34-10200	STEPOVAK BAY D-5	55.76976 N	159.61865 W	S051S067W15	Ps
Osviak River	HAGEMEISTER ISLAND D-4	58.80255 N	161.29498 W	S016S072W09	CHs,COs,Ks,Ps,Ss,ACp
326-30-10500	GOODNEWS BAY A-6	59.08106 N	160.99216 W	S013S070W05	CHs,COs,Ks,Ps,ACp
Otter Creek	DILLINGHAM A-8	59.06923 N	158.72059 W	S013S057W12	COr
325-20-10030-2024	DILLINGHAM A-8	59.16620 N	158.75545 W	S012S056W05	COr
Otter Creek	UGASHIK C-1	57.64235 N	156.12155 W	S029S042W28	Ss
322-10-10080-2311	UGASHIK C-1	57.61036 N	156.02563 W	S030S042W12	Ss
Otter Lake	AFOGNAK B-2	58.32428 N	152.42800 W	S021S019W29	COsr
251-82-10045-0010					
Otter Point Creek	COLD BAY A-6	55.04955 N	163.79063 W	S059S096W23	Ss
311-42-10700	COLD BAY A-6	55.02291 N	163.79800 W	S059S096W35	Ss
Otter Point Creek Lagoon	COLD BAY A-6	55.04521 N	163.79408 W	S059S096W26	Ss
311-42-10700-0010					
Owen Creek	CHIGNIK A-1	56.24569 N	158.29064 W	S045S058W35	Ps
273-94-10094	CHIGNIK A-1	56.24768 N	158.29668 W	S045S058W35	Ps

WATER BODY NAME / NUMBER	MAP SHEET	LAT.	LONG.	PLSS	SPECIES
Packers Creek	CHIGNIK C-1	56.57173 N	158.08845 W	S042S056W03	CHs,Ps
272-50-10600	CHIGNIK C-1	56.58061 N	158.12650 W	S042S056W04	CHs,Ps
Painter Creek	UGASHIK A-5	57.21757 N	157.40528 W	S034S051W25	CHs,COs,Kp,Ps,Ss,ACp
321-10-10030-2030	UGASHIK A-5	57.02724 N	157.36043 W	S036S050W32	CHs,COs,Ks,Ps,Ss
Panamaroff Creek	KODIAK C-2	57.69868 N	152.56666 W	S029S020W06	CHs,COsr,Ps,DVp
259-22-10026	KODIAK C-2	57.69463 N	152.59091 W	S029S021W01	Pp
Pass Creek	UGASHIK B-2	57.40234 N	156.35529 W	S032S044W24	CHs,COp,Ps
262-85-10030	UGASHIK B-2	57.41339 N	156.43149 W	S032S044W16	COp
Pauls Creek	NAKNEK C-3	58.71605 N	156.76985 W	S017S045W07	CHs,COsr,Kp,Sp,OMp
324-20-10140-2039	NAKNEK D-1	58.90745 N	156.30429 W	S015S042W04	COr,Kr
Pauls Lake	AFOGNAK B-1	58.37762 N	152.33047 W	S021S019W11	CHp,COp,Pp,Ss,DVp,SHs
251-82-10080-0010					
Peace River	DILLINGHAM C-8	59.71101 N	158.84327 W	S005S056W29	CHs,COs,Ks,Ps,Ss,ACp,Wp
325-30-10100-2031-3118-4212-5074	DILLINGHAM C-8	59.72898 N	158.84976 W	S005S056W20	CHs,COs,Ks,Ps,Ss,ACp,Wp
Peaceful River	ATTU C-3	52.82443 N	173.18273 E	S085S263W08	COsr,Pp
309-15-10400	ATTU C-3	52.84483 N	173.11791 E	S085S264W02	COsr,Pp
Pecks Creek	DILLINGHAM B-1	59.29660 N	156.00001 W	S010S040W22	CHs,COp,Kp,Ss,ACp
324-10-10150-2136	ILIAMNA B-7	59.30718 N	155.39604 W	S010S036W18	Kr
Pete Andrews Creek	ILIAMNA C-6	59.65996 N	155.07894 W	S006S034W16	Ss,ACp
324-10-10150-2195	ILIAMNA D-6	59.78401 N	155.02843 W	S004S033W31	Ss,ACp
Peterson Creek	PORT MOLLER D-4	55.81008 N	161.25295 W	S050S078W36	CHs,Ks,DVp
313-30-10140-2013-3006	PORT MOLLER D-4	55.76703 N	161.24884 W	S051S078W13	Ks,DVp
Peterson Lagoon	UNIMAK D-1	54.93002 N	164.20528 W	S061S099W05	CHp,COp,Sp
311-32-11000	UNIMAK D-1	54.91440 N	164.18241 W	S061S099W08	CHp,COp,Sp
Pickeral Lakes	LAKE CLARK A-5	60.02294 N	154.66498 W	S002S031W07	Ss
324-10-10150-2207-3076-0010					
Pickerel Lake	ILIAMNA D-5	59.99236 N	154.69908 W	S002S032W24	Ss
324-10-10150-2207-3060-0020					
Pickerel Lakes	ILIAMNA D-5	59.95766 N	154.73469 W	S002S032W35	COp,Ss
324-10-10150-2207-3060-0010					
Pike Creek	DILLINGHAM B-7	59.44371 N	158.58859 W	S008S055W35	Ss
325-30-10100-2031-3118-4062	DILLINGHAM B-7	59.46762 N	158.50766 W	S008S054W20	Ss
Pike Creek	DILLINGHAM D-2	59.91760 N	156.44858 W	S003S042W14	COr
325-30-10100-2202-3076	DILLINGHAM D-1	59.89038 N	156.29538 W	S003S041W27	COr

WATER BODY NAME / NUMBER	MAP SHEET	LAT.	LONG.	PLSS	SPECIES
Pile River	ILIAMNA D-3	59.79570 N	153.90416 W	S004S027W27	Ss,ACp
324-10-10150-2341	ILIAMNA D-3	59.89039 N	153.76718 W	S003S026W28	Ss,ACp
Pillar Creek	KODIAK D-2	57.81327 N	152.42537 W	S027S019W30	COs,Ps
259-10-10020	KODIAK D-2	57.80316 N	152.43692 W	S027S020W25	COs,Ps
Plenty Bear Creek	CHIGNIK C-1	56.71380 N	158.28934 W	S040S057W13	CHs,COp,Ks,Ss
317-20-10700-2063-3022	CHIGNIK D-1	56.78175 N	158.23259 W	S039S056W29	COp,Kp
Pogromni River	UNIMAK D-2	54.75310 N	164.63372 W	S063S102W05	Sp
311-20-11200	UNIMAK C-2	54.68360 N	164.57770 W	S063S102W35	Ss
Polly Creek	TAYLOR MTS B-3	60.48441 N	156.97910 W	S005N044W34	COr
325-30-10100-2555	TAYLOR MTS C-3	60.61332 N	156.91038 W	S006N044W13	COr
Porcupine Creek	KARLUK C-6	57.72126 N	155.89345 W	S028S040W31	CHp,COp,Ss
322-10-10080-2261-3010	KARLUK C-6	57.68680 N	155.88201 W	S029S041W12	Ss
Portage Creek	TAYLOR MTS B-1	60.38059 N	156.21268 W	S003N040W03	COp,Ks
325-30-10100-2202-3281-4023	TAYLOR MTS B-2	60.43796 N	156.40572 W	S004N041W16	COr
Portage Creek	KARLUK D-5	57.78420 N	155.53967 W	S028S038W09	CHs,COp,Ps,DVp
262-70-10020	KARLUK D-5	57.79990 N	155.44782 W	S027S038W36	CHs,Ps,DVp
Portage Creek	PORT MOLLER C-3	55.70078 N	160.67124 W	S052S074W02	CHsr,COr,Pp,Sr,DVr
314-20-10510	PORT MOLLER C-2	55.66801 N	160.62745 W	S052S073W19	COr,Pp
Portage Creek	NAKNEK D-6	58.90651 N	157.72647 W	S015S051W02	Sp
325-30-10100-2080-3010	NAKNEK D-6	58.88273 N	157.70410 W	S015S051W13	Sp
Portage Lake	AFOGNAK B-2	58.27234 N	152.43133 W	S022S019W17	COpr,Pp,Ss,DVp,SHp
251-82-10050-0010					
Potatopatch Lake	KODIAK D-2	57.79870 N	152.37579 W	S027S019W33	COp
259-21-10100-0010					
Ptarmigan Creek	ILIAMNA C-3	59.74223 N	153.88994 W	S005S027W16	Ss
324-10-10150-2402-3010	ILIAMNA C-3	59.73099 N	153.87001 W	S005S027W21	Ss
Ptarmigan Creek	LAKE CLARK C-5	60.58854 N	154.87223 W	S006N032W22	COs,Ks
325-30-10100-2202-3510-4089	LAKE CLARK C-4	60.71819 N	154.43178 W	S007N029W07	COr
Pumice Creek	UGASHIK B-6	57.30835 N	157.71215 W	S033S053W24	CHsp,COp,Kp,Sp,ACp
321-10-10030-2014	UGASHIK A-5	57.02617 N	157.53303 W	S036S051W31	Ss
Pungokepuk Creek	GOODNEWS BAY B-4	59.25753 N	160.19819 W	S011S065W03	CHs,COs,Ks,Ps,Ss,DVp
326-00-10400-2058	GOODNEWS BAY B-3	59.29811 N	159.90383 W	S010S063W21	CHs,COs,Ks,Ps,Ss,DVp
Pungokepuk Lake	GOODNEWS BAY B-3	59.32563 N	159.85637 W	S010S063W11	COr,Pp,Sp,DVp
326-00-10400-2058-0020					

WATER BODY NAME / NUMBER	MAP SHEET	LAT.	LONG.	PLSS	SPECIES
Quigmy River	HAGEMEISTER ISLAND D-2	58.94998 N	160.65831 W	S014S068W20	CHs,COs,Ks,Ss,ACp
326-00-10100	GOODNEWS BAY A-5	59.24639 N	160.56160 W	S011S067W04	COr
Rainbow Creek	GOODNEWS BAY C-1	59.66134 N	159.15254 W	S006S058W16	Ss,ACp
325-30-10100-2031-3118-4125	GOODNEWS BAY C-1	59.69304 N	159.16299 W	S005S058W33	Ss,ACp
Rainbow Creek	CHIGNIK C-1	56.72265 N	158.09988 W	S040S055W18	CHs,COs,Ks,Ss
317-20-10700-2111	CHIGNIK D-1	56.78621 N	158.08156 W	S039S055W19	CHs,COs,Ks,Ss
Ray Creek	UGASHIK A-6	57.02823 N	157.81173 W	S036S053W32	CHs,Ks,Ps,Ss
318-20-10610-2041	UGASHIK A-6	57.01764 N	157.70707 W	S037S053W03	CHs,Kp,Ps,Ss
Red Bluff Creek	CHIGNIK C-3	56.72696 N	158.72009 W	S040S059W07	CHs,COs,Ks,Ss,DVp
317-20-10420-2018	CHIGNIK C-3	56.62129 N	158.76138 W	S041S060W20	COs
Red Bluff Creek	STEPOVAK BAY D-4	55.92735 N	159.00108 W	S049S063W22	CHp,COp,Pp,Sp
273-70-10200	CHIGNIK A-4	56.02776 N	159.11553 W	S048S063W16	COp,Ps
Red Cloud River	KODIAK D-2	57.84093 N	152.62664 W	S027S021W14	CHs,COs,Ps
252-38-10020	KODIAK D-2	57.81063 N	152.63933 W	S027S021W26	CHs,Ps
Red Cove Lake	PORT MOLLER B-2	55.30486 N	160.43248 W	S056S073W26	COpr
282-10-11900-0010					
Red Cove Lake Outlet	PORT MOLLER B-2	55.29682 N	160.43581 W	S056S073W27	COr,DVr
282-10-11900	PORT MOLLER B-2	55.29844 N	160.43561 W	S056S073W27	COr,DVr
Red Lake	KARLUK A-1	57.24007 N	154.28396 W	S034S031W07	COp,Ss,DVp,SHr
256-20-10010-2016-0010					
Red River	KARLUK B-2	57.27200 N	154.62311 W	S033S034W36	COp,Ps,Sp,DVp
256-20-10020	KARLUK B-2	57.31626 N	154.61358 W	S033S034W13	COs,Ps,Ss,DVp
Redleaf Creek	GOODNEWS BAY A-1	59.14518 N	159.34854 W	S012S060W11	Sp
325-10-10010-2071-3019-4024	GOODNEWS BAY A-1	59.16634 N	159.36855 W	S012S060W03	Sp
Reindeer Creek	BRISTOL BAY A-2	57.00477 N	158.66873 W	S037S059W04	CHp,COp,Sp
318-10-10100	CHIGNIK D-2	56.98674 N	158.57211 W	S037S058W07	CHs,COp,Ss
Reindeer Lake	ILIAMNA A-8	59.17484 N	155.70299 W	S011S038W33	Sr,Wp
324-10-10150-2132-0010					
Rex Creek	KARLUK C-6	57.64140 N	155.77093 W	S029S040W27	CHs,Ps
262-75-10020	KARLUK C-6	57.66679 N	155.82198 W	S029S040W20	CHs,Ps
Roadhouse Creek	ILIAMNA D-5	59.75040 N	154.83175 W	S005S033W13	COs,Ss
324-10-10150-2211	ILIAMNA D-5	59.79840 N	154.82232 W	S004S032W29	Ss
Rose Tead, Lake	KODIAK B-1 & B-2	57.48311 N	152.46747 W	S031S020W15	COs,Ks,Ss,DVp
259-41-10010-0030					

WATER BODY NAME / NUMBER	MAP SHEET	LAT.	LONG.	PLSS	SPECIES
Roslyn Creek	KODIAK C-1	57.61713 N	152.31259 W	S029S019W34	CHsr,COp,Ps
259-25-10010	KODIAK C-2	57.56099 N	152.36007 W	S030S019W20	COs
Rudy Creek	CHIGNIK C-1	56.60506 N	158.00594 W	S041S055W30	CHs,Ps
272-50-10800	CHIGNIK C-1	56.65006 N	158.03511 W	S041S056W12	CHs
Russian Creek	KODIAK C-2	57.70622 N	152.57078 W	S028S020W32	CHs,COsr,Ps,Sp,DVp
259-22-10020	KODIAK C-2	57.68921 N	152.65833 W	S029S021W04	CHs,Ps,DVp
Ruth Lake	UGASHIK C-1	57.58540 N	156.12181 W	S030S042W16	CHp,COp,Kp,Ss
322-10-10080-2319-0010					
Sacramento River	KODIAK C-1	57.52497 N	152.27885 W	S031S019W02	COp,Ps
259-30-10010	KODIAK C-2	57.53552 N	152.37855 W	S030S019W32	COs,Ps
Salmon Creek	UGASHIK C-1	57.67138 N	156.09102 W	S029S042W15	CHp,Pp,Ss,DVp
322-10-10080-2301	KARLUK C-6	57.59499 N	155.92605 W	S030S041W15	Ss
Salonie Creek	KODIAK C-2	57.69759 N	152.55986 W	S029S020W06	CHs,COs,Ksr,Ps,Ssr,DVp
259-22-10030	KODIAK C-2	57.65333 N	152.64051 W	S029S021W22	CHs,Ps,DVp
Salt Creek	KODIAK C-2	57.65185 N	152.52089 W	S029S020W20	CHp,COp,Pp
259-23-10030	KODIAK C-2	57.64159 N	152.55363 W	S029S020W19	CHp,COp,Pp
Saltery Creek	KODIAK C-3	57.50948 N	152.74626 W	S031S022W12	CHs,COs,Ps,Ss,DVp,SHp
259-41-10050	KODIAK C-3	57.59741 N	152.70979 W	S030S021W07	COp
Saltery Lake	KODIAK C-3	57.54117 N	152.76444 W	S030S022W26	COs,Ss,DVp,SHp
259-41-10050-0010					
Sam Creek	DILLINGHAM C-8	59.58862 N	158.89451 W	S007S057W12	Ss
325-30-10100-2031-3118-4137	DILLINGHAM C-8	59.59558 N	158.93815 W	S007S057W02	Ss
Sandy Lake	CHIGNIK A-6	56.14947 N	159.94649 W	S046S068W31	CHp,COp,Kp,Pp,Ss,DVp,SHp
315-12-10100-0010					
Sandy River	CHIGNIK A-8	56.24360 N	160.38706 W	S045S071W32	CHp,COp,Kp,Pp,Sp,DVp,SHp
315-12-10100	CHIGNIK A-6	56.07715 N	159.67223 W	S047S067W25	COp,Ps,Sp
Sapsuk Lake	PORT MOLLER C-4	55.68695 N	161.04146 W	S052S076W09	Sp,DVp
313-30-10140-2013-0010					
Sapsuk River	PORT MOLLER D-5	55.90507 N	161.39970 W	S049S078W30	CHp,COp,Kp,Pp,Sp,DVp,SHp
313-30-10140-2013	PORT MOLLER C-4	55.70807 N	161.09280 W	S052S076W06	CHs,Ks,Ss,DVp,SHp
Sargent Creek	KODIAK C-2	57.70909 N	152.56785 W	S028S020W32	CHs,COs,Ps,DVp
259-22-10010	KODIAK C-2	57.70758 N	152.63631 W	S028S021W35	CHs,COs,Ps,DVp
Savonoski River	MT KATMAI C-5	58.53137 N	155.33541 W	S019S037W14	COp,Kp,Pp,Sp,ACp
324-20-10140-2245	MT KATMAI C-2	58.54427 N	154.47281 W	S019S031W07	Ss,ACp

WATER BODY NAME / NUMBER	MAP SHEET	LAT.	LONG.	PLSS	SPECIES
Scandanavian Creek	DILLINGHAM A-7	59.03711 N	158.47765 W	S013S055W20	COr,Kr
325-30-10100-2025	DILLINGHAM A-7	59.04255 N	158.48128 W	S013S055W20	COr,Kr
Sequel Point Creek	KODIAK C-1	57.56207 N	152.21032 W	S030S018W20	COr,Ps
259-30-10004	KODIAK C-1	57.56419 N	152.21759 W	S030S018W20	Ps
Shaishnikof River	UNALASKA C-2	53.82608 N	166.60938 W	S073S118W30	CHs,COs,Ps
302-31-10700	UNALASKA C-2	53.80183 N	166.66416 W	S074S119W02	COs,Ps
Sheep Creek	SAMALGA ISLAND D-3	52.95546 N	168.85203 W	S083S136W27	COs,Ps,Ss
303-32-12100	SAMALGA ISLAND D-3	52.97674 N	168.81989 W	S083S136W23	COs,Ps,Ss
Shoe Creek	CHIGNIK C-1	56.72259 N	158.09189 W	S040S055W18	CHp,COp,Kp,Sp,DVp
317-20-10700-2114	CHIGNIK C-1	56.69368 N	158.04301 W	S040S055W28	CHs
Short Creek	UGASHIK B-2	57.37095 N	156.41080 W	S032S044W34	CHs,Ps
262-85-10040	UGASHIK B-2	57.38654 N	156.47620 W	S032S044W30	CHs,Ps
Shosky Creek	NAKNEK A-4	58.12635 N	157.02918 W	S024S047W06	CHs,COp,Ks,Ss,DVp
322-10-10080-2051	NAKNEK A-2	58.11740 N	156.60053 W	S024S045W11	Ks,Ss
Silver Salmon Creek	DILLINGHAM A-7	59.22874 N	158.55072 W	S011S055W16	COpr
325-30-10100-2031-3051	DILLINGHAM A-8	59.22561 N	158.67531 W	S011S056W14	COp
Sitkin Creek	ADAK D-1	52.07324 N	176.01443 W	S093S190W32	Ps
306-11-10200	ADAK D-1	52.06289 N	176.03361 W	S094S190W06	Ps
Sixmile Lake	ILIAMNA D-5	59.98071 N	154.80969 W	S002S032W29	COp,Kp,Spr,ACp
324-10-10150-2207-0020					
Skan Bay #1	UNALASKA B-4	53.67906 N	167.04977 W	S075S121W18	Pp
302-23-10285	UNALASKA B-4	53.68962 N	167.03416 W	S075S121W17	Pp
Sleepy Creek	CHIGNIK C-1	56.63784 N	158.28956 W	S041S057W17	CHp,COp,Sp
317-20-10700-2066-3012	CHIGNIK C-1	56.60978 N	158.27955 W	S041S057W28	CHp,COp,Sp
Slug River	HAGEMEISTER ISLAND C-6	58.63630 N	161.73929 W	S018S075W07	CHs,COs,Ss,ACp
326-40-10500	HAGEMEISTER ISLAND C-5	58.70698 N	161.50415 W	S017S074W16	Ss
Smelt Creek	NAKNEK C-3	58.68541 N	156.73177 W	S017S045W21	COr,Kr
324-20-10140-2050	NAKNEK C-3	58.63082 N	156.78836 W	S018S045W07	COp
Smokey Hollow Creek	STEPOVAK BAY D-5	55.85465 N	159.54328 W	S050S066W18	CHsp,COp,Pp
275-40-10200	STEPOVAK BAY D-5	55.85120 N	159.57836 W	S050S067W13	CHp,COp
Snake River	NUSHAGAK BAY D-3	58.86928 N	158.76250 W	S015S057W22	CHs,COs,Ks,Ps,Ss,ACp,DVp
325-20-10030	DILLINGHAM A-8	59.14876 N	158.88950 W	S012S057W09	CHs,COs,Ks,Ps,Ss,ACp,DVp
Snipe Lake	LAKE CLARK C-4	60.62553 N	154.29858 W	S006N029W12	COp
325-30-10100-2202-3510-4164-5023-0010					

WATER BODY NAME / NUMBER	MAP SHEET	LAT.	LONG.	PLSS	SPECIES
Soluka Creek	MT KATMAI A-3	58.03009 N	154.94552 W	S025S034W18	CHs,Ps
262-60-10008	MT KATMAI A-3	58.13355 N	154.88521 W	S023S034W32	Ps
South Currant Creek	LAKE CLARK B-3	60.25969 N	153.87055 W	S002N026W18	Sp
324-10-10150-2207-3214-4250	LAKE CLARK A-2	60.22434 N	153.71427 W	S002N026W36	Ss
South Fork Burls Creek	UGASHIK C-1	57.68570 N	156.15117 W	S029S042W08	COp,Ss
322-10-10080-2292-3005	UGASHIK C-1	57.64846 N	156.21132 W	S029S043W26	COp
South Fork Rex Creek	KARLUK C-6	57.65932 N	155.81800 W	S029S040W20	CHs,Ps
262-75-10020-2005	KARLUK C-6	57.65005 N	155.83167 W	S029S040W29	CHs,Ps
South Olga Lakes	KARLUK A-1	57.05506 N	154.30341 W	S036S032W13	COp,Spr,DVp,SHpr
257-30-10040-0010					
South Olga Lakes	KARLUK A-1	57.06227 N	154.20284 W	S036S031W15	COp,Spr,DVp,SHr
257-30-10040-0020					
Southern Creek	FALSE PASS D-2	54.85988 N	162.37057 W	S061S087W33	Pp
283-31-10600	FALSE PASS D-1	54.91387 N	162.29069 W	S061S087W12	Ps
Spectacle Lake	ILIAMNA A-5	59.20819 N	154.82380 W	S011S033W22	Ss,ACp
324-10-10150-2010-3115-4037-0020					
Spider Creek	DILLINGHAM C-7	59.63534 N	158.54029 W	S006S054W19	Ss
325-30-10100-2031-3118-4212-5030	DILLINGHAM C-7	59.63589 N	158.53552 W	S006S054W19	Ss
Spoon Creek	CHIGNIK A-2	56.14665 N	158.64678 W	S047S060W03	CHs,Ps
273-82-10300	CHIGNIK A-2	56.17305 N	158.61534 W	S046S060W26	CHp,Ps
Spring Creek	STEPOVAK BAY D-4	55.98553 N	159.18810 W	S048S064W36	COp,Sp
275-60-10100-2022	STEPOVAK BAY D-4	55.99041 N	159.20946 W	S048S064W25	COp,Sp
Springway Creek	LAKE CLARK B-8	60.46617 N	155.70550 W	S004N037W04	COr
325-30-10100-2202-3431	LAKE CLARK B-8	60.49196 N	155.87923 W	S005N038W25	COr
Squaw Creek	DILLINGHAM A-7	59.03266 N	158.51595 W	S013S055W19	CHp,COsr,Kr,Pp,Sp,OMp
325-30-10100-2021	DILLINGHAM A-7	59.08360 N	158.59022 W	S013S056W03	COsr
Station Bay West Arm	UNALASKA A-5	53.37386 N	167.64111 W	S078S126W31	Ps
302-21-10350	UNALASKA A-5	53.36087 N	167.65129 W	S079S127W01	Ps
Steelhead Creek	PORT MOLLER D-6	55.81755 N	161.94067 W	S050S082W28	CHp,COp,Kp,Pp,Sp,DVp,SHp
313-10-11200	PORT MOLLER C-6	55.66584 N	161.91166 W	S052S082W23	Ks,Ss,DVp,SHp
Stonehouse Lake	ILIAMNA D-5	59.77461 N	154.57551 W	S005S031W04	Ss,ACp
324-10-10150-2249-0010					
Stovall Creek	DILLINGHAM B-8	59.45847 N	158.63560 W	S008S055W28	Ss
325-30-10100-2031-3118-4070	DILLINGHAM C-7	59.50274 N	158.55408 W	S008S055W12	Ss

WATER BODY NAME / NUMBER	MAP SHEET	LAT.	LONG.	PLSS	SPECIES
Stovall Lake 325-30-10100-2031-3118-4184-5014-0010	DILLINGHAM C-7	59.50871 N	158.53583 W	S008S054W06	Ss
Sturgeon River	KARLUK C-2	57.54096 N	154.53009 W	S030S033W26	CHpr,COp,Pp,DVp,SHp
256-40-10010	KARLUK B-1	57.45824 N	154.30080 W	S031S031W29	CHs,DVp
Stuyahok River	DILLINGHAM D-2	59.83282 N	156.69883 W	S004S043W17	CHs,COsr,Ksr,Ps,Ss,ACp
325-30-10100-2202-3044	ILIAMNA D-8	59.81321 N	155.86866 W	S004S038W19	ACp
Sulphur Creek	KARLUK C-6	57.71171 N	155.90546 W	S029S041W02	COp,Ss
322-10-10080-2261-3010-4003	KARLUK C-6	57.69752 N	155.84116 W	S029S040W07	Ss
Summer Bay Lake 302-31-10030-0010	UNALASKA C-2	53.89026 N	166.45994 W	S073S117W05	COp,Pp,Ss
Summit Creek	LAKE CLARK D-4	60.81743 N	154.41226 W	S008N029W05	Kr
325-30-10100-2202-3901	LAKE CLARK D-3	60.87526 N	154.11674 W	S009N027W17	Kr
Sunday Creek	GOODNEWS BAY C-2	59.68972 N	159.55107 W	S006S060W06	Sp
326-00-10400-2178	GOODNEWS BAY C-2	59.68128 N	159.52477 W	S006S060W05	Sp
Sunshine Creek	GOODNEWS BAY B-1	59.45279 N	159.05063 W	S008S057W30	COp,CHp,Kp,Pp,Ss,ACp
325-30-10100-2031-3121	GOODNEWS BAY B-1	59.48759 N	159.34050 W	S008S059W16	COp,Ss,ACp
Surprise Lake 272-60-10080-0010	CHIGNIK D-1	56.92701 N	158.10290 W	S038S055W06	Ps,Ss
Susie Creek	PORT MOLLER C-1	55.63912 N	160.28735 W	S052S071W32	CHs,Ps,SHp
281-10-10300	PORT MOLLER C-2	55.69985 N	160.45225 W	S052S072W05	CHs,SHp
Swan River	DILLINGHAM D-1	59.99744 N	156.21715 W	S002S040W18	CHs,COs,Ks,Ps,Ss,ACp,Wp
325-30-10100-2202-3080-4029	TAYLOR MTS A-1	60.02004 N	156.09624 W	S002S040W11	CHs,COs,Ks,Ps,Ss,ACp
Swikshak River	AFOGNAK C-6	58.60600 N	153.77881 W	S018S027W20	CHs,COs,Ps,Sp,DVp
262-15-10010	AFOGNAK C-6	58.70013 N	153.74816 W	S017S027W16	COp
Takayofo Creek	NAKNEK A-1	58.16189 N	156.00954 W	S023S041W20	CHs,COp,Ks,Sp,DVp
322-10-10080-2011-3156	MT KATMAI A-5	58.09455 N	155.61350 W	S024S039W14	CHs,Ks
Tanalian River	LAKE CLARK A-4	60.19773 N	154.34411 W	S001N029W08	Ss
324-10-10150-2207-3160	LAKE CLARK A-4	60.18287 N	154.27664 W	S001N029W14	Ss
Tazimina River	ILIAMNA D-5	59.95927 N	154.83863 W	S002S032W31	COp,Kp,Ss,ACp
324-10-10150-2207-3048	ILIAMNA D-5	59.89531 N	154.70242 W	S003S032W24	Sp
Teal Creek	DILLINGHAM B-8	59.48196 N	158.73082 W	S008S056W13	Ss
325-30-10100-2031-3118-4088	DILLINGHAM B-8	59.49770 N	158.79852 W	S008S056W10	Ss
Temnac River	ATTU C-3	52.83160 N	173.05697 E	S085S264W08	Ps,Sp
309-25-10400	ATTU C-4	52.86373 N	172.92977 E	S084S263W33	Ps,Sp

WATER BODY NAME / NUMBER	MAP SHEET	LAT.	LONG.	PLSS	SPECIES
Teresa Creek 262-70-10030	KARLUK C-4 & C-5 KARLUK D-6	57.73948 N 57.76760 N	155.62008 W 155.68560 W	S028S039W25 S028S039W16	CHs,COp,Ps,DVs CHs,Ps,DVs
Terror River 253-33-10010	KODIAK C-4 KODIAK C-4	57.70260 N 57.66624 N	153.18130 W 153.06991 W	S028S024W33 S029S024W13	CHs,COsr,Ps COr,Ps
Thinpoint Lake 283-20-10700-0010	COLD BAY A-2	55.03080 N	162.63923 W	S059S088W33	COp,Sp
Through Creek 271-10-10600	CHIGNIK B-2 CHIGNIK B-2	56.40120 N 56.39783 N	158.46342 W 158.55410 W	S044S058W05 S044S059W03	Ps Pp
Thumb Lake 255-10-10010-2039-0010	KODIAK B-6	57.35259 N	153.98286 W	S032S029W32	COs,Pp,Ss,DVp,SHs
Thumb River 255-10-10010-2039	KODIAK B-6 KODIAK B-6	57.35620 N 57.34960 N	153.99815 W 153.96939 W	S032S029W31 S033S030W01	COs,Pp,Ss,DVp,SHs COp,Pp,Sp,DVp
Tikchik Lake 325-30-10100-2249-0010	DILLINGHAM D-7	59.95927 N	158.33695 W	S002S053W35	CHp,COp,Kp,Pp,Ss,ACp,Wp
Tikchik River 325-30-10100-2249-3142	DILLINGHAM D-7 TAYLOR MTS B-8	59.98243 N 60.48308 N	158.34342 W 158.99035 W	S002S053W23 S005N055W31	CHs,COs,Ksr,Ps,Ss,ACp Ss
Tithe Creek 326-10-10010-2071	GOODNEWS BAY A-2 GOODNEWS BAY A-2	59.00147 N 59.06254 N	159.52161 W 159.56907 W	S013S061W31 S013S062W11	COp,Sp COr,Sr
Tlikakila River 324-10-10150-2207-3301	LAKE CLARK B-3 KENAI D-8	60.39203 N 60.76776 N	153.81401 W 152.83772 W	S004N026W33 S008N020W20	Ss,ACp Ss,ACp
Togiak Lake 326-00-10400-0020	GOODNEWS BAY C-2	59.63258 N	159.60973 W	S006S061W26	CHp,COp,Kp,Pp,Ss,DVp,Wp
Togiak River 326-00-10400	GOODNEWS BAY A-4 GOODNEWS BAY C-2	59.07221 N 59.53372 N	160.33633 W 159.68876 W	S013S066W05 S007S061W32	CHp,COp,Ks,Pp,Ss,DVp,OMsr,Wp CHs,COs,Ks,Pp,Ss,DVp,Wp
Tommy Creek 324-10-10150-2207-3180	LAKE CLARK A-4 LAKE CLARK A-4	60.23118 N 60.23208 N	154.23410 W 154.19993 W	S002N029W25 S002N028W30	Ss Ss
Tommy Creek 324-10-10150-2320	ILIAMNA C-5 ILIAMNA C-4	59.61731 N 59.60526 N	154.58694 W 154.45994 W	S006S031W32 S007S030W06	Ss Ss
Trail Creek 326-00-10400-2189-3031	GOODNEWS BAY D-2 GOODNEWS BAY D-2	59.78785 N 59.95962 N	159.50917 W 159.58277 W	S004S060W36 S002S060W34	CHp,COp,Kp,Ss,DVs COp,DVs
Trail Creek 262-70-10040	KARLUK C-4 & C-5 KARLUK C-6	57.70612 N 57.69744 N	155.63401 W 155.70875 W	S029S039W04 S029S040W12	CHs,COp,Ps,DVp CHs,Ps
Trelford, Lake 312-20-11300-0020	COLD BAY B-3	55.26941 N	162.76840 W	S057S089W03	CHs,COr,Sp

WATER BODY NAME / NUMBER	MAP SHEET	LAT.	LONG.	PLSS	SPECIES
Triple Lakes 305-42-10700-0010	ATKA C-3	52.09736 N	174.69170 W	S093S181W26	COs,Pp,Ss,DVsr
Trout Creek 283-34-10300	COLD BAY A-3 COLD BAY A-3	55.23461 N 55.19508 N	162.71904 W 162.75970 W	S057S089W24 S057S089W34	CHs,COs,Ps,Sp COs,Sp
Tuklung River 325-10-10010-2023	NUSHAGAK BAY D-4 NUSHAGAK BAY D-4	58.83429 N 58.97708 N	159.09136 W 159.33165 W	S015S059W34 S014S060W08	COs,Sp,ACp COs,ACp
Tunravik Creek 325-30-10100-2161	DILLINGHAM B-4 DILLINGHAM C-4	59.47287 N 59.55284 N	157.26941 W 157.27061 W	S008S047W22 S007S047W22	COp,Kr COr,Kr
Tunuing River 325-10-10010-2015	NUSHAGAK BAY D-4 NUSHAGAK BAY C-3	58.81610 N 58.62788 N	159.04128 W 158.92782 W	S016S059W01 S018S058W07	COs,ACp COs,ACp
Turmath Creek 306-70-11950	ADAK C-1 ADAK D-1	51.99701 N 52.01332 N	176.12980 W 176.13188 W	S094S191W33 S094S191W21	Ps Ps
Tutna Lake 325-30-10100-2202-3446-4052-0010	LAKE CLARK B-7	60.34432 N	155.33139 W	S003N035W15	Sr
Twin Creek 259-25-10020-2001	KODIAK C-1 KODIAK C-1	57.61857 N 57.61459 N	152.25944 W 152.26345 W	S029S019W36 S029S019W36	COp,Ps,DVp COp,Ps,DVp
Twin Lakes 325-30-10100-2202-3510-0010	LAKE CLARK C-3	60.64628 N	153.99003 W	S007N027W34	Ss,ACp
Twin Lakes 325-30-10100-2202-3510-0020	LAKE CLARK C-3	60.64962 N	153.82281 W	S007N026W34	Ss,ACp
Ualik Lake 325-10-10010-2071-3019-0010	GOODNEWS BAY A-2	59.08924 N	159.43413 W	S012S060W32	Ss,ACp
Uganik Lake 253-12-10020-0010	KODIAK C-4	57.65786 N	153.31616 W	S029S025W16	COp,Pp,Sp,DVp,SHs
Uganik River 253-12-10020	KODIAK C-5 KODIAK C-4	57.69039 N 57.62537 N	153.43154 W 153.30728 W	S029S026W03 S029S025W33	CHs,COp,Ps,Sp,DVp,SHs COs,Pp,Ss,DVp
Ugashik Creek 321-10-10020-2200	UGASHIK C-2 UGASHIK C-1	57.70984 N 57.63347 N	156.57207 W 156.29025 W	S029S045W03 S029S043W32	Sp Ss
Ugashik River 321-10-10020	UGASHIK B-5 UGASHIK C-3	57.48810 N 57.56479 N	157.59584 W 156.78793 W	S031S051W20 S030S046W29	CHp,COp,Kp,Pp,Sp,DVp,OMp,OPp COp,Kp,Ss
Umnak Lake 303-32-12200-0010	SAMALGA ISLAND D-3	52.93067 N	168.86095 W	S084S136W03	Ss
Unalaska Lake 302-31-10500-0010	UNALASKA C-2	53.86747 N	166.52551 W	S073S118W11	COs,Pp,Ss,DVp

WATER BODY NAME / NUMBER	MAP SHEET	LAT.	LONG.	PLSS	SPECIES
Unangashak River	CHIGNIK C-4	56.69647 N	159.21375 W	S040S063W25	COp,Kp,Sp
316-20-10700	CHIGNIK C-4	56.57162 N	159.15411 W	S042S063W02	Kr
Ungalikthluk River	HAGEMEISTER ISLAND D-1	58.96208 N	160.13593 W	S014S065W16	CHs,COs,Ks,Ps,Ss,ACp
326-10-10600-2010	GOODNEWS BAY A-3	59.21525 N	159.80365 W	S011S063W24	CHs,COs,Ks,Ps,Ss,ACp
Unowhokkuit Creek	DILLINGHAM C-8	59.69025 N	158.75450 W	S006S056W02	Ss
325-30-10100-2031-3118-4212-5050	DILLINGHAM C-8	59.71061 N	158.76129 W	S005S056W26	Ss
Upnuk Lake	TAYLOR MTS B-8	60.36094 N	158.87002 W	S003N055W08	ACp
325-30-10100-2249-3142-4163-0010					
Upper Malina Lake	AFOGNAK A-4	58.15679 N	153.08608 W	S023S023W29	COs,Ss,DVp
251-10-10050-0020					
Upper Portage Lake	AFOGNAK A-2	58.23672 N	152.48711 W	S022S020W25	COp,Ss,DVp,SHp
251-82-10050-0030					
Upper Talarik Creek	ILIAMNA C-6	59.64442 N	155.19277 W	S006S035W23	CHs,COsr,Ks,Pp,Ssr,ACp
324-10-10150-2183	ILIAMNA D-7	59.92723 N	155.28018 W	S003S035W10	COr
Upper Togiak Lake	GOODNEWS BAY D-2	59.84343 N	159.47362 W	S004S059W07	Ss,DVp
326-00-10400-2189-0010					
Upper Ugashik Lake	UGASHIK C-3	57.64427 N	156.73654 W	S029S046W27	COp,Kp,Sp
321-10-10020-0030					
Victoria Creek	LAKE CLARK C-5	60.69214 N	154.86491 W	S007N032W15	COr
325-30-10100-2202-3590-4210	LAKE CLARK C-5	60.68910 N	154.86300 W	S007N032W22	COr
Virgina Creek	KODIAK D-2	57.84061 N	152.44688 W	S027S020W13	CHp,COrs,Ksr,Ps
259-10-10015-2001	KODIAK D-2	57.82139 N	152.47665 W	S027S020W23	CHp,COs,Ps
Volcano Creek	UGASHIK A-4	57.20154 N	157.26776 W	S034S050W35	Kp,Sp
321-10-10030-2037	UGASHIK A-4	57.21458 N	157.14834 W	S034S049W27	Kr
Vukpalik Creek	TAYLOR MTS A-4	60.18087 N	157.23604 W	S001N046W15	COp,Ksr,ACp
325-30-10100-2350	TAYLOR MTS B-3	60.31549 N	156.85848 W	S003N044W26	COr
Wandering Creek	UGASHIK B-4	57.32955 N	157.05819 W	S033S048W18	CHp,Sp
321-10-10020-2020-3060	UGASHIK A-3	57.20261 N	156.93162 W	S034S048W36	Ss
Washwoman Creek	FALSE PASS B-3	54.41570 N	162.76765 W	S066S090W31	Ps,Ss
283-10-10078	FALSE PASS B-3	54.42720 N	162.75193 W	S066S090W30	Ps,Ss
Waterfall Creek	GOODNEWS BAY C-1	59.66402 N	159.14560 W	S006S058W09	Ss
325-30-10100-2031-3118-4127	GOODNEWS BAY C-1	59.66473 N	159.14673 W	S006S058W09	Ss
Waterfall Creek	CHIGNIK C-1	56.71145 N	158.14818 W	S040S056W14	CHs,Ks,Ss
317-20-10700-2099	CHIGNIK D-1	56.80118 N	158.12119 W	S039S056W13	CHs,Ks,Ss

WATER BODY NAME / NUMBER	MAP SHEET	LAT.	LONG.	PLSS	SPECIES
Weary Lake 325-20-10030-2009-3251-4021-0010	GOODNEWS BAY A-1	59.13230 N	159.08600 W	S012S058W17	COr,Sp
Weary River 325-20-10030-2009	NUSHAGAK BAY D-3 GOODNEWS BAY B-1	58.96542 N 59.31052 N	158.82005 W 159.20022 W	S014S057W17 S010S059W15	CHs,COs,Ks,Ps,Ss,ACp CHs,COs,Ks,Ps,Ss,ACp
West Creek 326-00-10400-2163	GOODNEWS BAY C-2 GOODNEWS BAY C-2	59.62066 N 59.62719 N	159.63937 W 159.64309 W	S006S061W27 S006S061W27	Ss Ss
West Creek 262-65-10038	KARLUK D-4 KARLUK D-4	57.86263 N 57.86996 N	155.25602 W 155.31457 W	S027S036W07 S027S037W11	CHp,Pp CHp,Pp
West Creek 272-70-10030-2001	SUTWIK ISLAND D-5 SUTWIK ISLAND D-5	56.84185 N 56.87509 N	157.46800 W 157.56230 W	S038S051W31 S038S052W21	CHp,Pp Pp
West Fork Chignik River 271-10-10310-2063	CHIGNIK B-3 CHIGNIK A-4	56.37314 N 56.20683 N	158.92381 W 159.04875 W	S044S061W17 S046S063W12	Ss Ss
West Fork Twin Creek 259-25-10020	KODIAK C-1 KODIAK C-1	57.61876 N 57.58024 N	152.25867 W 152.33011 W	S029S019W36 S030S019W16	COp,Ps,Sp,DVp COr
West Togiak Lake 326-00-10400-2163-0010	GOODNEWS BAY C-2	59.64564 N	159.63777 W	S006S061W22	Ss
Wiggly Creek 318-20-10610-2047	SUTWIK ISLAND D-6 SUTWIK ISLAND D-5	56.98972 N 56.97769 N	157.75291 W 157.59461 W	S037S053W08 S037S052W17	CHs,Ks,Ps,Ss Ps
Wild Creek 259-41-10070	KODIAK C-3 KODIAK C-3	57.50401 N 57.54062 N	152.89587 W 152.88195 W	S031S023W12 S030S022W30	CHs,COs,Ps Ps
Wildman Lake 316-20-10100-0020	CHIGNIK B-6	56.46059 N	159.68983 W	S043S066W16	Ss
Wind River 325-30-10100-2031-3118-4212-5074-6011	DILLINGHAM D-8 DILLINGHAM D-8	59.75353 N 59.78340 N	158.88770 W 158.92063 W	S005S057W12 S004S056W33	CHs,COs,Ks,Ps,Ss,ACp,Wp CHs,COs,Ks,Ps,Ss,ACp,Wp
Winding Creek 311-20-11500	UNIMAK D-2 UNIMAK D-2	54.85325 N 54.81154 N	164.55874 W 164.47420 W	S061S102W35 S062S101W16	CHp,Pp CHp,Pp
Wolf Creek 317-20-10700-2082	CHIGNIK C-1 CHIGNIK C-1	56.68271 N 56.67562 N	158.22149 W 158.14094 W	S040S056W29 S040S056W35	CHp,COp,Kp,Sp CHp,COp,Kp,Sp
Wolverine Creek 272-60-10010	SUTWIK ISLAND C-5 SUTWIK ISLAND C-5	56.69423 N 56.66459 N	157.56476 W 157.60262 W	S040S052W28 S041S053W02	CHs,COp,Ps CHp,COp,Pp
Wood River 325-30-10100-2031	DILLINGHAM A-7 DILLINGHAM B-7	59.05234 N 59.27398 N	158.41413 W 158.59749 W	S013S055W14 S010S055W30	CHp,COp,Kp,Pp,Sp,ACp,Wp CHs,COs,Ks,Ps,Ss,ACp,Wp
Yako Creek 325-30-10100-2031-3081	DILLINGHAM B-8 DILLINGHAM B-8	59.27614 N 59.26354 N	158.70569 W 158.76941 W	S010S056W27 S010S056W31	COr,Ss Ss

WATER BODY NAME / NUMBER	MAP SHEET	LAT.	LONG.	PLSS	SPECIES
Yantarni Creek	SUTWIK ISLAND D-4	56.85671 N	157.17532 W	S038S050W25	CHp,COp,Pp,Sp
272-72-10170	SUTWIK ISLAND D-4	56.95446 N	157.30449 W	S037S050W30	CHp,Pp
Yellow Bluff Creek	CHIGNIK D-3	56.79094 N	158.73592 W	S039S059W19	CHp,COp,Ks,Pp,Sp,DVp
317-20-10420	CHIGNIK C-3	56.58682 N	158.67606 W	S041S060W36	COs
Yellow Creek	DILLINGHAM A-3	59.17800 N	156.76523 W	S011S044W31	COp,CHs,Ks,Ss,ACp
324-10-10150-2045	DILLINGHAM B-3	59.29955 N	156.93066 W	S010S045W19	COp,CHs,Ks,Ss,ACp
Youth Creek	GOODNEWS BAY B-1	59.43602 N	159.01413 W	S008S057W32	CHs,COp,Ps,Ss
325-30-10100-2031-3117	GOODNEWS BAY B-1	59.44248 N	159.18986 W	S008S058W32	Sr
Zenter Stream	KODIAK B-1 & B-2	57.46850 N	152.48815 W	S031S020W21	COs,Ps,DVp
259-41-10013	KODIAK B-1 & B-2	57.49660 N	152.48787 W	S031S020W16	Ps,DVp
Zone Creek	GOODNEWS BAY B-1	59.47199 N	159.08170 W	S008S058W24	Ss
325-30-10100-2031-3121-4005	GOODNEWS BAY B-1	59.47769 N	159.11638 W	S008S058W15	Ss