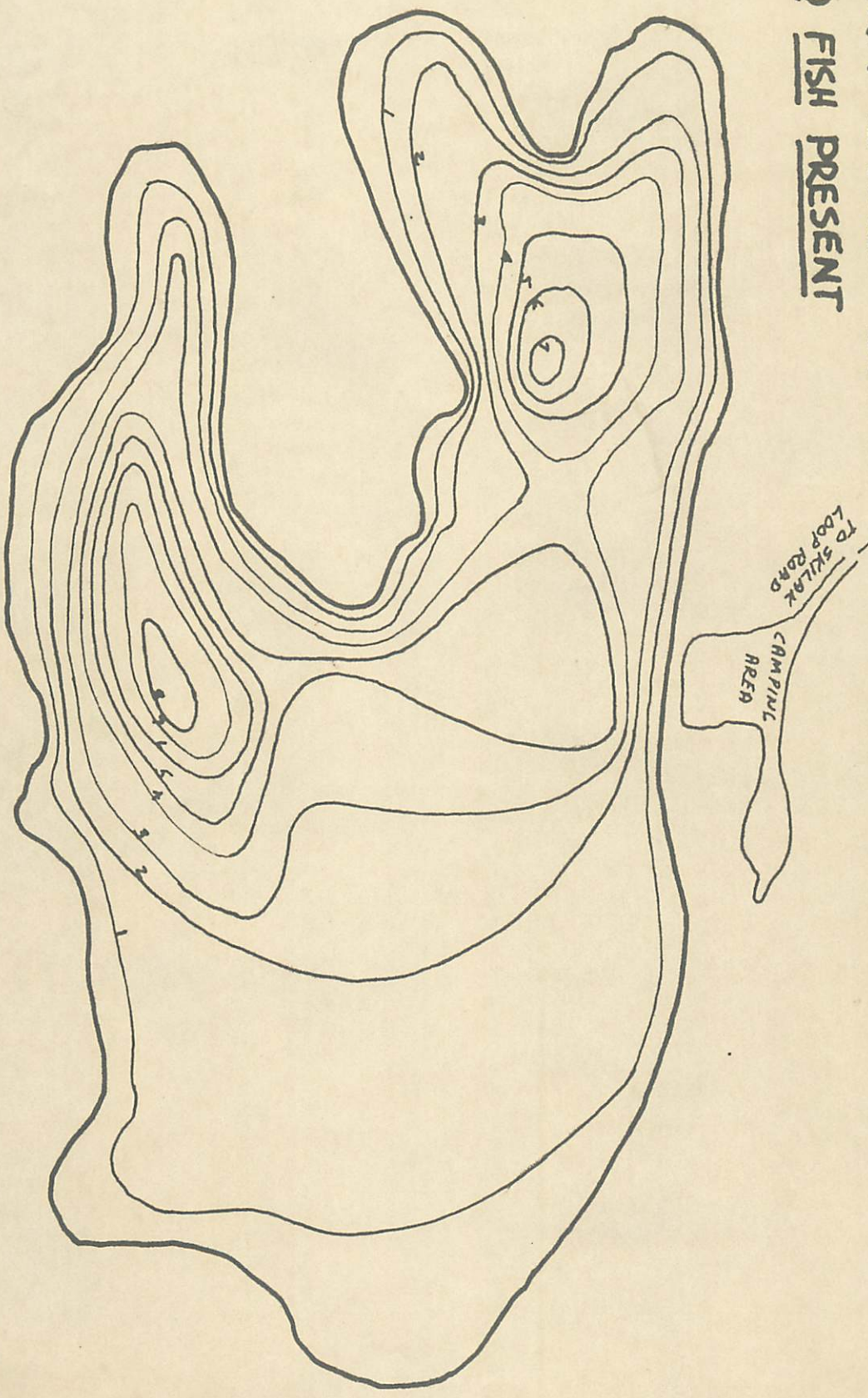


BOTTINENTNIN LAKE

SURFACE AREA 280 AC. MAXIMUM DEPTH 9 FT

NO FISH PRESENT

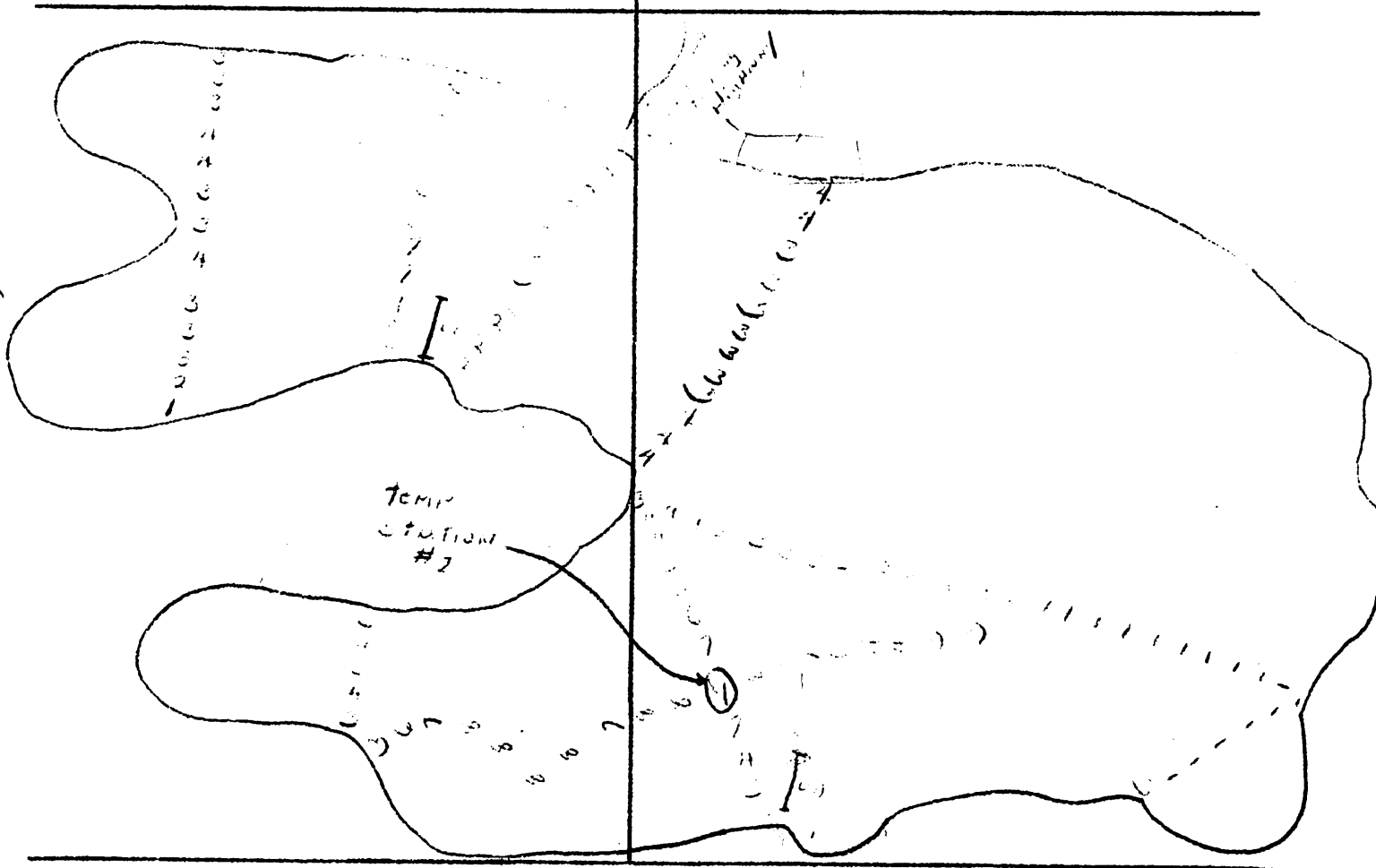


ALASKA
DEPARTMENT OF FISH AND GAME
SPORT FISH DIVISION

LAKE SURVEY
FORM

BOTTOM CONTOURS
PROFILE

NAME OF LAKE: Tring Lake LOCATION: JUNCTION OF OLD + NEW Stelling
WEATHER: Partly Cloudy ESTIMATED ACREAGE: 280 Acres
WIND: 0-5 MPH AIR TEMPERATURE: 66°
DATE: 7/19/60 LOCATION OF SOUNDINGS: See Below

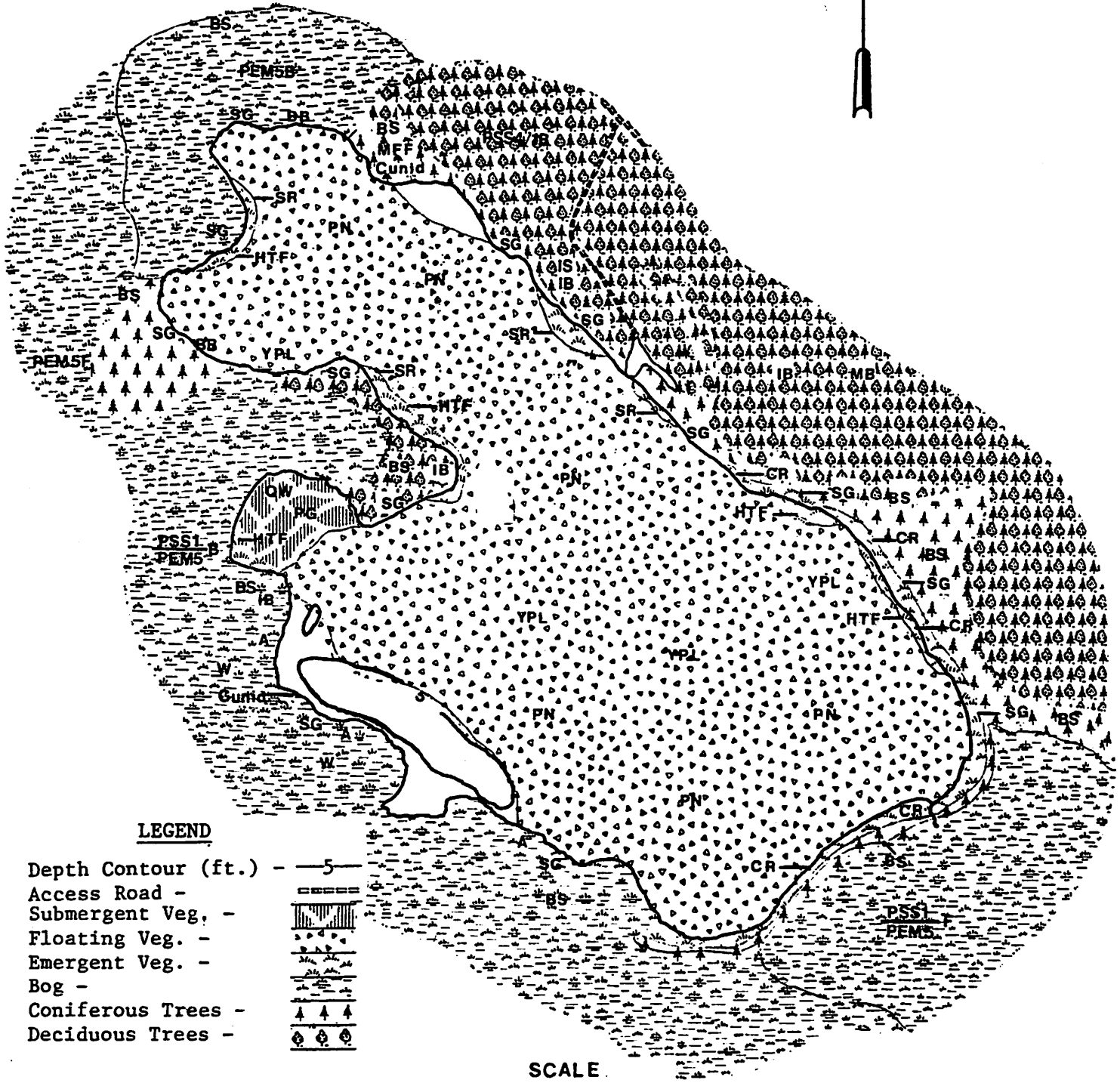


Determined By: Kubik & Reynolds

Figure 1.

BOTTENINTNIN LAKE

(256 Acres)



LEGEND

- Depth Contour (ft.) - 5
- Access Road -
- Submergent Veg. -
- Floating Veg. -
- Emergent Veg. -
- Bog -
- Coniferous Trees -
- Deciduous Trees -

SCALE
1 : 10,560

