Fishery Management Report No. 12-10

North Alaska Peninsula Salmon Management Plan, 2012

by

Robert L. Murphy

and

Dawn M. Wilburn

April 2012

Alaska Department of Fish and Game **Divisions of Sport Fish and Commercial Fisheries**

Symbols and Abbreviations

The following symbols and abbreviations, and others approved for the Système International d'Unités (SI), are used without definition in the following reports by the Divisions of Sport Fish and of Commercial Fisheries: Fishery Manuscripts, Fishery Data Series Reports, Fishery Management Reports, and Special Publications. All others, including deviations from definitions listed below, are noted in the text at first mention, as well as in the titles or footnotes of tables, and in figure or figure captions.

Weights and measures (metric)

centimeter	cm
deciliter	dL
gram	g
hectare	ha
kilogram	kg
kilometer	km
liter	L
meter	m
milliliter	mL
millimeter	mm

Weights and measures (English)

cubic feet per second	ft^3/s
foot	ft
gallon	gal
inch	in
mile	mi
nautical mile	nmi
ounce	oz
pound	lb
quart	qt
yard	yd

Time and temperature

day	d
degrees Celsius	°C
degrees Fahrenheit	°F
degrees kelvin	K
hour	h
minute	min
second	s

Physics and chemistry

all atomic symbols	
alternating current	AC
ampere	A
calorie	cal
direct current	DC
hertz	Hz
horsepower	hp
hydrogen ion activity (negative log of)	pH
parts per million	ppm
parts per thousand	ppt, ‰
volts	V
watts	W

General

Alaska Administrative Code	AAC
all commonly accepted abbreviations	e.g., Mr., Mrs., AM, PM, etc.
all commonly accepted professional titles	e.g., Dr., Ph.D., R.N., etc.
at	@
compass directions:	
east	E
north	N
south	S
west	W
copyright	©
corporate suffixes:	
Company	Co.
Corporation	Corp.
Incorporated	Inc.
Limited	Ltd.
District of Columbia	D.C.
et alii (and others)	et al.
et cetera (and so forth)	etc.
exempli gratia (for example)	e.g.
Federal Information Code	FIC
id est (that is)	i.e.
latitude or longitude	lat. or long.
monetary symbols (U.S.)	$, ¢
months (tables and figures): first three letters	Jan,...,Dec
registered trademark	®
trademark	™
United States (adjective)	U.S.
United States of America (noun)	USA
U.S.C.	United States Code
U.S. state	use two-letter abbreviations (e.g., AK, WA)

Mathematics, statistics

all standard mathematical signs, symbols and abbreviations	
alternate hypothesis	H_A
base of natural logarithm	*e*
catch per unit effort	CPUE
coefficient of variation	CV
common test statistics	(F, t, χ^2, etc.)
confidence interval	CI
correlation coefficient (multiple)	R
correlation coefficient (simple)	r
covariance	cov
degree (angular)	°
degrees of freedom	df
expected value	*E*
greater than	>
greater than or equal to	≥
harvest per unit effort	HPUE
less than	<
less than or equal to	≤
logarithm (natural)	ln
logarithm (base 10)	log
logarithm (specify base)	$log_{2,}$ etc.
minute (angular)	'
not significant	NS
null hypothesis	H_O
percent	%
probability	P
probability of a type I error (rejection of the null hypothesis when true)	α
probability of a type II error (acceptance of the null hypothesis when false)	β
second (angular)	"
standard deviation	SD
standard error	SE
variance	
population	Var
sample	var

FISHERY MANAGEMENT REPORT NO. 12-10

NORTH ALASKA PENINSULA SALMON MANAGEMENT PLAN, 2012

by
Robert L. Murphy
Alaska Department of Fish and Game, Division of Commercial Fisheries, Kodiak

and

Dawn M. Wilburn
Alaska Department of Fish and Game, Division of Commercial Fisheries, Kodiak

Alaska Department of Fish and Game
Division of Sport Fish, Research and Technical Services
333 Raspberry Road, Anchorage, Alaska, 99518-1565

April 2012

The Fishery Management Reports series was established in 1989 by the Division of Sport Fish for the publication of an overview of management activities and goals in a specific geographic area, and became a joint divisional series in 2004 with the Division of Commercial Fisheries. Fishery Management Reports are intended for fishery and other technical professionals, as well as lay persons. Fishery Management Reports are available through the Alaska State Library and on the Internet: http://www.adfg.alaska.gov/sf/publications/. This publication has undergone regional peer review.

Robert L. Murphy
Alaska Department of Fish and Game, Division of Commercial Fisheries
211 Mission Road, Kodiak, AK 99615, USA

Dawn M. Wilburn
Alaska Department of Fish and Game, Division of Commercial Fisheries
211 Mission Road, Kodiak, AK 99615, USA

This document should be cited as:
Murphy, R. L., and D. M. Wilburn. 2012. North Alaska Peninsula salmon management plan, 2012. Alaska Department of Fish and Game, Fishery Management Report No. 12-10, Anchorage.

The Alaska Department of Fish and Game (ADF&G) administers all programs and activities free from discrimination based on race, color, national origin, age, sex, religion, marital status, pregnancy, parenthood, or disability. The department administers all programs and activities in compliance with Title VI of the Civil Rights Act of 1964, Section 504 of the Rehabilitation Act of 1973, Title II of the Americans with Disabilities Act (ADA) of 1990, the Age Discrimination Act of 1975, and Title IX of the Education Amendments of 1972.

If you believe you have been discriminated against in any program, activity, or facility please write:

ADF&G ADA Coordinator, P.O. Box 115526, Juneau, AK 99811-5526
U.S. Fish and Wildlife Service, 4401 N. Fairfax Drive, MS 2042, Arlington, VA 22203
Office of Equal Opportunity, U.S. Department of the Interior, 1849 C Street NW MS 5230, Washington DC 20240

The department's ADA Coordinator can be reached via phone at the following numbers:

(VOICE) 907-465-6077, (Statewide Telecommunication Device for the Deaf) 1-800-478-3648, (Juneau TDD) 907-465-3646, or (FAX) 907-465-6078

For information on alternative formats and questions on this publication, please contact:

ADF&G Division of Sport Fish, Research and Technical Services, 333 Raspberry Road, Anchorage AK 99518 (907) 267-2375.

TABLE OF CONTENTS

Page

LIST OF TABLES ii
LIST OF FIGURES ii
LIST OF APPENDICES ii
ABSTRACT 1
INTRODUCTION 1
GPS COORDINATES AND ENFORCEMENT 2
FISHERY ANNOUNCEMENTS 2
CATCH REPORTING 2
NORTH ALASKA PENINSULA MANAGEMENT STRATEGY 3
Northwestern District 3
- Dublin Bay Section 3
- Urilia Bay Section 3
- Swanson Lagoon Section 3
- Bechevin Bay Section 4
- Izembek-Moffet Bay Section 4

Northern District 4
- Black Hills Section 4
- Nelson Lagoon Section 4
- Herendeen-Moller Bay Section 5
- Port Moller Bight Section 5
- Bear River and Three Hills Sections 5
- Ilnik Section 8
- Inner Port Heiden, Outer Port Heiden, and Cinder River Sections 9

BEAR RIVER TEST FISHERY 10
REFERENCES CITED 12
FIGURES 13
APPENDIX A. SCHEDULED NORTH ALASKA PENINSULA FISHING PERIODS 19

LIST OF TABLES

Table **Page**

1. Nelson River sockeye salmon escapement interim objectives. 5
2. Bear River sockeye salmon escapement interim objectives. 6
3. Sandy River sockeye salmon escapement interim objectives. 7
4. Sockeye salmon stocks used to manage five sections in the Northern District of the Alaska Peninsula. 8
5. Ilnik River sockeye salmon interim escapement objectives if Ocean River flows into Ilnik River. 8
6. Ocean River sockeye salmon aerial survey interim escapement objectives if Ocean River flows directly into the Bering Sea. 9
7. Ilnik River sockeye salmon interim escapement objectives if Ocean River flows directly into the Bering Sea. 9

LIST OF FIGURES

Figure **Page**

1. Map of the Alaska Peninsula with North Alaska Peninsula commercial salmon fishing districts. 14
2. Map of the Area M and Area T overlap area (Ilnik Lagoon, Inner Port Heiden, and Cinder River Section) with the portion of the Outer Port Heiden Section opened to commercial salmon fishing. 15
3. Map of Outer Port Heiden Section showing the boundary line. 16
4. Map of the Alaska Peninsula with North Alaska Peninsula commercial salmon fishing sections. 17
5. Map of the Alaska Peninsula regional offices and North Alaska Peninsula weir locations. 18

LIST OF APPENDICES

Appendix **Page**

A1. Scheduled North Alaska Peninsula fishing periods as described in regulations. 20

ABSTRACT

The purpose of this document is to provide commercial salmon fishermen and buyers with information and guidelines that will be used by the Alaska Department of Fish and Game (ADF&G) to manage the commercial salmon fisheries of the North Alaska Peninsula during 2012.

The 2012 projected North Alaska Peninsula salmon harvest is 1,778,000 fish, comprised of 3,000 Chinook salmon *Oncorhynchus tshawytscha*, 1,600,000 sockeye salmon *O. nerka*, 40,000 coho salmon *O. kisutch*, 10,000 pink salmon *O. gorbuscha*, and 125,000 chum salmon *O. keta*. The bulk of the salmon harvest is projected to occur in the Northern District between the Nelson Lagoon and Outer Port Heiden sections. The predominant gear type used in the North Alaska Peninsula is drift gillnet and set gillnet, although purse seine is a legal gear type in some areas. In 2012, weirs on the Nelson, Bear, Sandy, and Ilnik rivers will be used to facilitate inseason salmon escapement assessment and management.

Key words: Area M, North Alaska Peninsula, Nelson Lagoon, Bear River, Three Hills, Ilnik, Port Heiden, salmon, commercial fisheries, management plan, management plan, Chinook salmon, *Oncorhynchus tshawytscha*, sockeye salmon, *O. nerka*, coho salmon, *O. kisutch*, pink salmon, *O. gorbuscha*, chum salmon, *O. keta*, drift gillnet, set gillnet, purse seine.

INTRODUCTION

The North Alaska Peninsula, a portion of the Alaska Peninsula Management Area (Area M), consists of the Northern and Northwestern districts and encompasses Bering Sea coastal waters from Cape Menshikof to Cape Sarichef (Figure 1). The Northern District includes all state waters between Cape Menshikof and Moffet Point. The Northwestern District includes all state waters between Moffet Point and Cape Sarichef on Unimak Island. Five species of salmon are commercially harvested in North Alaska Peninsula waters: Chinook *Oncorhynchus tshawytscha*, sockeye *O. nerka*, coho *O. kisutch*, pink *O. gorbuscha*, and chum *O. keta* salmon.

The Cinder River Section, Inner Port Heiden Section, and Ilnik Lagoon comprise an overlap area described under 5 AAC 39.120 (d) where both Area M and Area T (Bristol Bay) permit holders may fish under certain conditions (Figure 2; ADF&G 2010). Area M permit holders may fish during open fishing periods in all of the above locations. Area T permit holders may only fish in the Cinder River and Inner Port Heiden sections from May 1 through June 30, and after July 31 during open fishing periods. Area T permit holders may also fish in Ilnik Lagoon beginning August 1 during open fishing periods. The Outer Port Heiden Section is not part of the overlap area (Figure 3).

The 2012 North Alaska Peninsula projected commercial salmon harvest is not a formal forecast and is based on a 5-year average of recent harvests and general trends. The 2012 North Alaska Peninsula commercial salmon harvest is projected to be approximately 1,778,000 fish, of which 3,000 are expected to be Chinook salmon, 1,600,000 sockeye salmon, 40,000 coho salmon, 10,000 pink salmon, and 125,000 chum salmon. The 2012 projected sockeye salmon harvest is about 42% above the 2011 actual sockeye salmon harvest of 923,194 fish. The actual harvest of other species is directly related to market conditions and tends to vary annually. For example, there is often a harvestable surplus of coho salmon available in the fall; however, the lack of processor interest or other viable marketing avenues in some locations frequently preclude a directed harvest on coho salmon stocks.

Formal forecasts are prepared for the Nelson Lagoon and late Bear River sockeye salmon runs. The 2012 Nelson River total sockeye salmon run is forecasted to be 252,000 fish (range 45,000–458,000 fish) with a harvest of 152,000 sockeye salmon (Eggers and Carroll 2012). The 2012 Nelson River sockeye salmon run is expected to be 64,000 fish more than the actual 2011 run of

about 187,800 fish. The late Bear River (post July 31) total sockeye salmon run is forecasted to be 243,000 fish (range 0–530,000 fish) with a forecasted harvest of 126,000 sockeye salmon (Eggers and Carroll 2012). The 2012 Bear River late-run forecast of 243,000 sockeye salmon is about 35,000 fish more than the actual 2011 run of almost 208,000 fish.

GPS COORDINATES AND ENFORCEMENT

The ADF&G and the Alaska Department of Public Safety use global positioning system (GPS) technology to identify districts, sections, closed waters, and regulatory fishing coordinates published in regulations or emergency orders. GPS is based on the North American 1983 datum.

FISHERY ANNOUNCEMENTS

The Northern District will be managed from the Port Moller ADF&G office, while the Northwestern District will be managed from the Cold Bay ADF&G office. Management staff can be reached by SSB 3.230 MHz or over VHF channel 72 in Port Moller or by SSB 3.230 MHz or over VHF channel 6 in Cold Bay and through the following contacts:

Port Moller:
Alaska Dept. of Fish & Game
Phone (907) 375-2716
Fax (907) 375-2715
SSB 3.230 MHz
robert.murphy@alaska.gov
dawn.wilburn@alaska.gov

Cold Bay:
Alaska Dept. of Fish & Game
Phone (907) 532-2419
Fax (907) 532-2470
SSB 3.230 or 3.260 MHz
matt.keyse@alaska.gov

Inseason emergency orders and news releases will be made available to the industry and the public by one or more of the following methods:

- Communicated directly to the local buyers/processors and fishermen via fax, email, or verbally.
- Transmitted over one or more of the following radio frequencies: SSB 3.230 MHz and VHF 72 in Port Moller or VHF 6 in Cold Bay.
- News releases will be displayed several places in Port Moller and at ADF&G offices in Port Moller, Cold Bay and Sand Point.
- In Port Moller and Cold Bay after business hours at the phone number listed above using recorded messages.

Emergency orders, new releases, and catch reports will also be updated on the Westward Region web site located at http://www.adfg.alaska.gov/index.cfm?adfg=cfnews.main.

When possible, ADF&G will give a minimum of 6 hours advance notice of commercial fishing openings when established by emergency order. However, there may be times when less than 6 hours notice is given for a commercial fishery opening/closure/extension.

CATCH REPORTING

Buyers/processors must report their salmon purchases by location, species (in both numbers of fish and pounds; 5 AAC 39.130), and number of deliveries by 8:30 AM the day after delivery. Reports are made to the ADF&G in Port Moller for harvests in the Northern District, and to ADF&G in Cold Bay for harvests in the Northwestern District. According to 5 AAC 39.010, a

person engaged in commercial fishing may retain finfish from lawfully taken commercial catch for that person's own use, including for the use as bait in a commercial fishery. Finfish retained under this section may not be sold or bartered and must be reported on a fish ticket.

When purchasing salmon, the buyer must complete fish tickets showing the statistical area where the fish were harvested. The harvest location may be different than the area where the delivery occurred. Fish tickets must be sent to the appropriate ADF&G office in Port Moller or Cold Bay within seven (7) days of the delivery (5 AAC 39.130 (c)). The following addresses should be used:

Port Moller:
Alaska Dept. of Fish & Game
P.O. Box 163
Port Moller, AK 99571-8999

Cold Bay:
Alaska Dept. of Fish & Game
P.O. Box 50
Cold Bay, AK 99571

NORTH ALASKA PENINSULA MANAGEMENT STRATEGY

The North Alaska Peninsula salmon fisheries will be managed on the basis of catch-per-unit-effort (CPUE) abundance indicators, salmon abundance determined during the ADF&G test fisheries, and escapements estimated by aerial surveys and weir counts. Scheduled weekly fishing periods during the open season are listed in Appendix A1 and in the 2010–2013 Commercial Finfish Regulations. When possible, the management of North Alaska Peninsula salmon fisheries will take into account processing requirements while allowing harvest opportunity and ensuring escapement requirements.

NORTHWESTERN DISTRICT

Dublin Bay Section

Commercial salmon fishing periods in the Dublin Bay Section (Figure 4) will be open to commercial salmon fishing from July 10 to August 31 with weekly fishing period from 6:00 AM Monday to 6:00 PM Thursday, and from September 1 through September 30 by emergency order only as summarized in Appendix A1.

Urilia Bay Section

Commercial salmon fishing periods in the Urilia Bay Section (Figure 4) may open by emergency order if the sockeye salmon sustainable escapement goal (SEG) in Christianson Lagoon is likely to be met (25,000–50,000 fish; Witteveen et al. 2009). Christianson Lagoon will be managed through July 31 based on sockeye salmon abundance and Peterson Lagoon will be managed through August 31 based on chum salmon abundance. The Urilia Bay Section will also be managed based on coho salmon abundance in August and September.

Swanson Lagoon Section

Sockeye and chum salmon stocks in the Swanson Lagoon Section (Figure 4) will be managed through August based on abundance estimates in Swanson Lagoon and openings will be scheduled from 6:00 AM Monday to 6:00 PM Thursday. The sockeye salmon SEG for Swanson Lagoon is 6,000–16,000 fish (Witteveen et al. 2009). The section will be managed in September based on local coho salmon abundance determined from aerial surveys and commercial CPUE data and managed based on emergency order.

Bechevin Bay Section

In June, the Bechevin Bay Section (Figure 4) will open concurrently with the Ikatan Bay Section (part of the South Peninsula) according to the South Unimak and Shumagin Islands June Salmon Management Plan (5 AAC 09.365 (b)). Post June, the Bechevin Bay Section will be managed based on the strength of local chum and pink salmon stocks. Fishing periods throughout the Bechevin Bay Section will be established by emergency order after June 30. The Bechevin Bay Section pink salmon SEG lower bound is 31,000 fish in even-numbered years and 1,600 fish in odd-numbered years (Witteveen et al. 2009).

Izembek-Moffet Bay Section

Through August, chum salmon are the most abundant species found in the Izembek-Moffet Bay Section (Figure 4) and openings will be scheduled from 6:00 AM Monday to 6:00 PM Thursday. From September 1 to September 30, coho salmon become the predominant species and openings will be based on emergency order. Management decisions will be based on aerial escapement surveys and CPUE data. If there is little or no market for chum salmon, and fishermen target local sockeye salmon systems, then management decisions will be based on the sockeye salmon run strength to these systems.

NORTHERN DISTRICT

Black Hills Section

During June, the Black Hills Section (Figure 4) will be managed based on the strength of local Chinook salmon stocks. Management during July and early August will be based on the abundance of local sockeye salmon runs in the Black Hills Section. North Creek is the dominant sockeye salmon producing system in the Black Hills Section and has a SEG of 4,400 to 8,800 fish (Witteveen et al. 2009). During late August and September, the Black Hills Section will be managed based on local coho salmon abundance and harvest effort.

Nelson Lagoon Section

The Nelson River biological escapement goal (BEG) range is 97,000 to 219,000 sockeye salmon (Table 1; Figure 5; Witteveen et al. 2009). The Nelson Lagoon fishery will be managed based on interim escapement objectives at the Nelson River weir (Figure 5). Commercial salmon fishery harvests will also be used to evaluate run strength. Escapement objectives may be increased if the quality is poor due to a high percentage of net-marked fish, high percentage of jack salmon (length ≤400 mm from mideye to fork of tail, or ocean-age-1), or a low female to male sex ratio. The estimated number of female sockeye salmon in the escapement should be approximately half the total escapement goal range by July 25 (50,000-110,000 female sockeye salmon).

Table 1.–Nelson River sockeye salmon escapement interim objectives.

Date	Escapement for period			Cumulative Escapement		
30-Jun	30,000	-	60,000	30,000	-	60,000
5-Jul	20,000	-	45,000	50,000	-	105,000
10-Jul	20,000	-	50,000	70,000	-	155,000
15-Jul	15,000	-	30,000	85,000	-	185,000
20-Jul	10,000	-	25,000	95,000	-	210,000
25-Jul	2,000	-	9,000	97,000	-	219,000
Total	97,000	-	219,000			

The BEG range for Chinook salmon in the Nelson River system is 2,400–4,400 fish (Witteveen et al. 2009). To meet the escapement objective for Chinook salmon in Nelson Lagoon, weekly fishing periods through June 15 are limited in duration from 6:00 AM Monday to midnight Wednesday (Appendix A1). From June 16 to August 15, four fishing days per week may be allowed. Additional fishing time may be allowed if daily sockeye salmon catches are large or cumulative weir counts exceed interim objectives. However, if it is evident in June that the Chinook or sockeye salmon runs are weak, the number of fishing days will be reduced. The amount of effort directed at harvesting Chinook salmon in the fishery (e.g., mesh size of fishing gear used) will be considered when evaluating sockeye salmon escapement strategy.

During July, fishing time will be dependent upon sockeye salmon escapements and daily catches. If escapement data from the Nelson River weir cannot be determined due to high water events, then daily catch rates (primarily) and daily catch per boat (secondarily) will be used to evaluate run strength.

Beginning August 16, the Nelson Lagoon fishery is managed on coho salmon run strength. No more than three fishing days will be allowed per week unless coho salmon escapement in the Nelson River is expected to exceed the SEG lower bound of 18,000 fish (Witteveen et al. 2009), or if the fishing effort has minimal impact on achieving adequate escapement.

Herendeen-Moller Bay Section

Prior to July 20, the Herendeen-Moller Bay Section (Figure 4) will be managed on a fishing schedule based on the abundance of chum and pink salmon stocks. Herendeen Bay chum and pink salmon (especially during even-numbered years for pink salmon) will be harvested by emergency order after July 20. Management will be based on in-season abundance determined by aerial surveys and catch information.

Port Moller Bight Section

The Port Moller Bight Section (Figure 4) will be managed based on the status of sockeye salmon escapement at the Bear River weir (Figure 5). Fishery openings and closures will be concurrent with the Bear River Section.

Bear River and Three Hills Sections

The Bear River Section will be managed for each interim escapement objective and the season-ending escapement goal at Bear and Sandy rivers, while the Three Hills Section will be managed

based on escapement at Bear, Sandy and Ilnik rivers (Tables 2-4; Figures 4 and 5). The Bear River sockeye salmon escapement objective is divided into historic proportions of the early and late runs to account for both components of the Bear River run. The combined early and late run Bear River escapement goal, including a post-weir estimate, is a SEG range of 293,000–488,000 sockeye salmon by September 15 (Table 2; Witteveen et al. 2009). The SEG range for the early run, from June 1 through July 31, is 176,000–293,000 sockeye salmon (Table 2). The Bear River late-run SEG range is 117,000–195,000 sockeye salmon. This includes an interim escapement objective of 87,000–165,000 sockeye salmon from August 1 through August 25, and a post-weir objective of 30,000 sockeye salmon after August 25 when the weir is removed.

Table 2.–Bear River sockeye salmon escapement interim objectives.

Date	Escapement for period			Cumulative escapement		
Early-run component:						
15-Jun	4,000	-	8,000	4,000	-	8,000
20-Jun	11,000	-	22,000	15,000	-	30,000
25-Jun	15,000	-	25,000	30,000	-	55,000
30-Jun	30,000	-	60,000	60,000	-	115,000
5-Jul	30,000	-	50,000	90,000	-	165,000
10-Jul	25,000	-	35,000	115,000	-	200,000
15-Jul	15,000	-	30,000	130,000	-	230,000
20-Jul	10,000	-	20,000	140,000	-	250,000
25-Jul	20,000	-	20,000	160,000	-	270,000
31-Jul	16,000	-	23,000	176,000	-	293,000
Total early-run goal	176,000	-	293,000			
Late-run component:						
5-Aug	15,000	-	30,000	15,000	-	30,000
10-Aug	20,000	-	35,000	35,000	-	65,000
15-Aug	17,000	-	35,000	52,000	-	100,000
20-Aug	15,000	-	30,000	67,000	-	130,000
25-Aug	20,000	-	35,000	87,000	-	165,000
Total late-run objective	87,000	-	165,000			
Post-weir objective	30,000					
Total late-run goal	117,000	-	195,000			
Total escapement goal	293,000	-	488,000			

If one of the interim escapement objectives (Table 2) is not achieved, fishing in the Bear River and Three Hills sections will be curtailed until cumulative escapement objectives are reached. Sockeye salmon escapement during the July 26–31 period in excess of the 23,000 fish upper escapement objective will be applied to the first interim objective of the late-run escapement (August 1–5). However, no more than 15,000 fish from the early run shall be applied to the late-run escapement objective. This will aid ADF&G in managing the late Bear River sockeye

salmon run more effectively when the run is earlier than expected, or when the early run is large and the early run exceeds escapement objectives.

The number of jack (length ≤400 mm mid eye to fork of tail or ocean-age-1) and net-marked sockeye salmon in the Bear River escapement is important when evaluating escapement quality. In normal years, the number of jack salmon is less than 10% of the total run. If the daily proportion of jack sockeye salmon exceeds 10%, the escapement objective may be increased to allow for more adult sockeye salmon into the escapement. If the number of net-marked salmon becomes excessive (>10%), the escapement objectives may be increased to improve escapement quality.

The Sandy River sockeye salmon SEG range is 34,000–74,000 fish (Table 3; Figure 5; Witteveen et al. 2009). If weir counts at Sandy River are unavailable due to difficulties with the weir such as a high water event, aerial surveys will be used to estimate the escapement and manage the fisheries.

Table 3.–Sandy River sockeye salmon escapement interim objectives.

Date	Escapement for period	Cumulative escapement
20-Jun	2,000 - 3,000	2,000 - 3,000
25-Jun	4,000 - 8,000	6,000 - 11,000
30-Jun	7,000 - 17,000	13,000 - 28,000
5-Jul	8,000 - 19,000	21,000 - 47,000
10-Jul	5,000 - 13,000	26,000 - 60,000
15-Jul	3,000 - 7,000	29,000 - 67,000
20-Jul	3,000 - 4,000	32,000 - 71,000
25-Jul	2,000 - 3,000	34,000 - 74,000
Total	34,000 - 74,000	

Prior to July 21, the Three Hills Section will be managed based on Bear River, Sandy River, and Ilnik River sockeye salmon abundance (Table 4; Figures 4 and 5). If escapement objectives in the Bear or Sandy rivers are not being met, a portion of the Bear River Section may be closed while the Three Hills Section may remain open. This strategy has been used successfully in the past to achieve escapement objectives while providing fishing opportunity and avoiding surplus escapement. If escapement into Ilnik and/or Ocean River (if Ocean River flows directly into the Bering Sea) is inadequate, and area closures in the Ilnik Section are not an effective conservation action, the fishery in the eastern portion of the Three Hills Section may be closed to provide additional protection for fish needed for escapement.

Table 4.–Sockeye salmon stocks used to manage five sections in the Northern District of the Alaska Peninsula.

	Sockeye Salmon Stocks	
Section	Through July 20	After July 20
Nelson Lagoon	Nelson R.	Nelson R.
Bear River	Bear R., Sandy R.	Bear R., Sandy R.
Three Hills	Bear R., Sandy R., Ilnik R.	Bear R., Sandy R.
Ilnik		
SW of Unangashak Bluffs	Ilnik R., Ugashik R.	Bear R.
NE of Unangashak Bluffs	Ilnik R., Meshik R., Ugashik R.	Bear R.
Outer Port Heiden	Meshik R., Ugashik R.	Meshik R. (through July 31)

During June, management decisions regarding sockeye salmon may be conservative in the Bear River Section to protect Chinook salmon stocks in the King Salmon, Bear, and Sandy rivers. In August and September, management decisions in the Three Hills Section will consider the strength of Ilnik Lagoon coho salmon runs.

Ilnik Section

That portion of the Ilnik Section outside of the Ilnik Lagoon and southwest of Unangashak Bluffs will be managed based on Ilnik River sockeye salmon run strength through July 20 unless a management concern exists for Ugashik River sockeye salmon (Table 5; Figure 4). The portion of the Ilnik Section northeast of Unangashak Bluffs to Strogonof Point will be managed based on Meshik River sockeye salmon run strength unless a management concern exists for Ilnik or Ugashik River sockeye salmon. Aerial surveys will be used to determine escapement into the Meshik River. Between July 20 and August 15, fishing time in the entire Ilnik Section will be based on Bear River sockeye salmon run strength. After August 15, local coho salmon run strength based on CPUE will determine fishing time in the Ilnik Section unless a concern exists for Bear River late-run sockeye salmon.

Table 5.–Ilnik River sockeye salmon interim escapement objectives if Ocean River flows into Ilnik River.

Date	Escapement for period	Cumulative escapement
20-Jun	5,000 - 8,000	5,000 - 8,000
25-Jun	5,000 - 7,000	10,000 - 15,000
30-Jun	5,000 - 10,000	15,000 - 25,000
5-Jul	5,000 - 10,000	20,000 - 35,000
10-Jul	10,000	30,000 - 45,000
15-Jul	5,000	35,000 - 50,000
20-Jul	3,000 - 7,000	38,000 - 57,000
25-Jul	2,000 - 3,000	40,000 - 60,000
Total	40,000 - 60,000	

The sockeye salmon management objective for the Ocean River (Table 6) is based on aerial surveys when the river flows directly into the Bering Sea (not into the Ilnik River) as in 1972–1975, 1986–1987, and 2005–2010. When this occurs, many of the fish bound for Ocean River do not pass through the Ilnik River, and therefore do not pass the weir. For the years noted above, an average of about 20% of the total Ilnik River watershed escapement spawned in Ocean River. If the Ocean River were to flow directly into the Bering Sea during 2012, the Ocean River escapement objective would be subtracted from the Ilnik River escapement goal (Table 7). Because of the proximity of the Ocean River terminus to the Three Hills Section, management actions may be taken in the Three Hills Section to meet escapement objectives in Ocean River.

Table 6.–Ocean River sockeye salmon aerial survey interim escapement objectives if Ocean River flows directly into the Bering Sea.

Date	Cumulative escapement
15-Jun	1,000 - 1,600
20-Jun	2,000 - 3,000
25-Jun	3,000 - 5,000
5-Jul	6,000 - 9,000
10-Jul	7,000 - 10,000
15-Jul	7,600 - 11,400
20-Jul	8,000 - 12,000
Total	8,000 - 12,000

Table 7.–Ilnik River sockeye salmon interim escapement objectives if Ocean River flows directly into the Bering Sea.

Date	Escapement for period	Cumulative escapement
20-Jun	4,000 - 6,400	4,000 - 6,400
25-Jun	4,000 - 5,600	8,000 - 12,000
30-Jun	4,000 - 8,000	12,000 - 20,000
5-Jul	4,000 - 8,000	16,000 - 28,000
10-Jul	8,000	24,000 - 36,000
15-Jul	4,000	28,000 - 40,000
20-Jul	3,000 - 5,600	30,400 - 45,600
25-Jul	2,000 - 3,000	32,000 - 48,000
Total	32,000 - 48,000	

Inner Port Heiden, Outer Port Heiden, and Cinder River Sections

The Inner Port Heiden and Cinder River sections (Figure 4) will be managed on the basis of Chinook salmon abundance during May through mid-June. The weekly fishing periods established in regulation may be adjusted in the Inner Port Heiden and Cinder River sections prior to June 20 to accommodate local markets (Appendix A1). Sockeye salmon abundance from

mid-June through July and coho salmon abundance after July will dictate fishing time in these sections. During every month except July, Area T permit holders may fish in the open waters of the Cinder River and Inner Port Heiden sections, and after July 31 in that portion of the Ilnik section within Ilnik Lagoon (5 AAC 39.120 (d)). The fishing season in that portion of the Cinder River Section outside of Shagong Lagoon (Cinder River Lagoon) cannot open earlier than August 1 (5 AAC 09.310 (a)(1)(B); Figure 4). Fishermen in the Cinder River Section are reminded that the following waters are closed to commercial salmon fishing under 5 AAC 09.350 (1) and (2):

Cape Menshikof: all waters of the Cinder River Section located north and east of a line extending 304° from a point on the shore at 57°24.40' N lat 158°03.00' W long.

Cinder River Lagoon: all waters enclosed by a line from 57°20.00' N lat, 158°08.02' W long, to 57°21.30' N lat, 158°02.63' W long.

The weekly fishing period in the Cinder River Section is 6:00 AM Thursday to 6:00 PM Saturday. Also, in the Cinder River Section set gillnet gear may not be placed further than one-half mile from the mean high tide mark. Beginning June 20, fishing time permitted in the portion of the Ilnik Section located northeast of Unangashak Bluffs (Figure 2) will be concurrent with fishing time in the Inner Port Heiden Section, unless management concern exists for Ilnik or Ugashik river sockeye salmon and either interim or season total escapement goals appear likely not to be met.

In 2007, the Alaska Board of Fish opened a portion of the Outer Port Heiden Section. In 2010, the board changed the angle of the northern boundary line in that portion of the Outer Port Heiden Section open to commercial salmon fishing. Fishing is now permitted west of a line from 57°05.52' N lat, 158°34.45' W long to 57°08.85' N lat, 158°37.50' W long between June 20 and July 31 (5 AAC 09.310 (a)(2)(B) and 5 AAC 09.350 (3)) (Figure 3). Fishing time in the Outer Port Heiden Section is based on Meshik River sockeye salmon abundance unless management actions are taken for the conservation of Ugashik River sockeye salmon in the Egegik District. Weekly fishing periods in the Outer Port Heiden Section are scheduled to be 2.5 days per week (Appendix A1).

BEAR RIVER TEST FISHERY

During the 2012 season, the ADF&G may conduct a test fishery near the mouth of Bear River (Figure 5) to gauge the local marine abundance of sockeye salmon. The main objective of the test fishery is to decrease the likelihood of exceeding the Bear River escapement goal and to maximize the harvest opportunity on the Bear River sockeye salmon stock. The test fishery will occur during commercial fishing closures after build-ups of fish are expected (usually 3–5 days after a closure). The ADF&G management staff in Port Moller will assess the sockeye salmon abundance after each test fishery. Management decisions will incorporate daily catch rates prior to the fishery closure, aerial survey estimates, daily escapement counts, and test fishery results. If salmon build-ups occur in the test fishery area, management actions may include opening the commercial fishery to provide harvest opportunities while providing a closed water area to protect milling Bear River bound sockeye salmon. As in the past, the ADF&G may close areas around Bear River to ensure escapement requirements are achieved while providing a harvest opportunity outside the closed area.

The ADF&G office in Port Moller will establish and maintain a list of permit holders willing to participate in the test fishery program. Enrollment will begin on May 15 and will continue until the first test fishing date. Enrollment can be completed in person, by phone, or over the radio.

The permit holder must have at least five seasons of experience drift gillnet salmon fishing in the vicinity of Bear River, and each vessel must be able to chill the catch using refrigerated sea water. Each vessel must meet requirements specified by ADF&G as stated in the North Alaska Peninsula Sockeye Salmon Test Fishery Operational Plan 2012 (Murphy and Wilburn *In prep*).

All eligible names will be randomly chosen and a sequential list of charter vessels will be announced over the VHF radio and kept available at the ADF&G office in Port Moller. The sequential list will be maintained throughout the season. If the permit holder is unavailable to participate in the test fishery (permit holder cannot be contacted prior to 8:00 PM the day before the test fishery), the vessel will be moved to the bottom of the list and the next vessel on the list will be announced. Additional permit holders may enroll once the list is established; however, these vessels will be placed at the end of the established list, in the order in which their enrollments are received.

Two chartered vessels will depart Port Moller on the morning of each test fishing day, and the vessel skippers will supply all necessary gear to make four sets at designated locations in the vicinity of Bear River. One vessel will fish north of the river mouth, and the other south of the river mouth. One ADF&G observer will be on board each vessel. The ADF&G will pay $1,200 per day to charter each vessel. Proceeds from the sale of fish harvested in the ADF&G test fishery will be deposited in the ADF&G test fish fund to cover test fish expenses, including ADF&G personnel and equipment costs for salmon age, length, and sex data collection.

REFERENCES CITED

ADF&G (Alaska Department of Fish and Game). 2010. 2010-2013 Bristol Bay, Alaska Peninsula, Atka-Amlia, and Aleutian Islands areas commercial fishing regulations, 2010 edition. Alaska Department of Fish and Game, Division of Commercial Fisheries, Juneau.

Eggers, D. M., and A. M. Carroll. 2012. Run forecasts and harvest projections for 2012 Alaska salmon fisheries and review of the 2011 season. Alaska Department of Fish and Game, Special Publication No. 12-01, Anchorage.

Murphy R. L. and D. M. Wilburn. *In prep*. North Alaska Peninsula sockeye salmon test fishery operational plan, 2012. [*In*] Alaska Peninsula salmon operational plans, 2012. Alaska Department of Fish and Game, Regional Information Report, Kodiak.

Witteveen, M. J., H. Finkle, M. Loewen, M. B. Foster, and J. W. Erickson. 2009. Review of salmon escapement goals for the Alaska Peninsula and Aleutian Islands Management Areas; A Report to the Alaska Board of Fisheries, 2010. Alaska Department of Fish and Game, Fishery Manuscript No. 09-09, Anchorage.

FIGURES

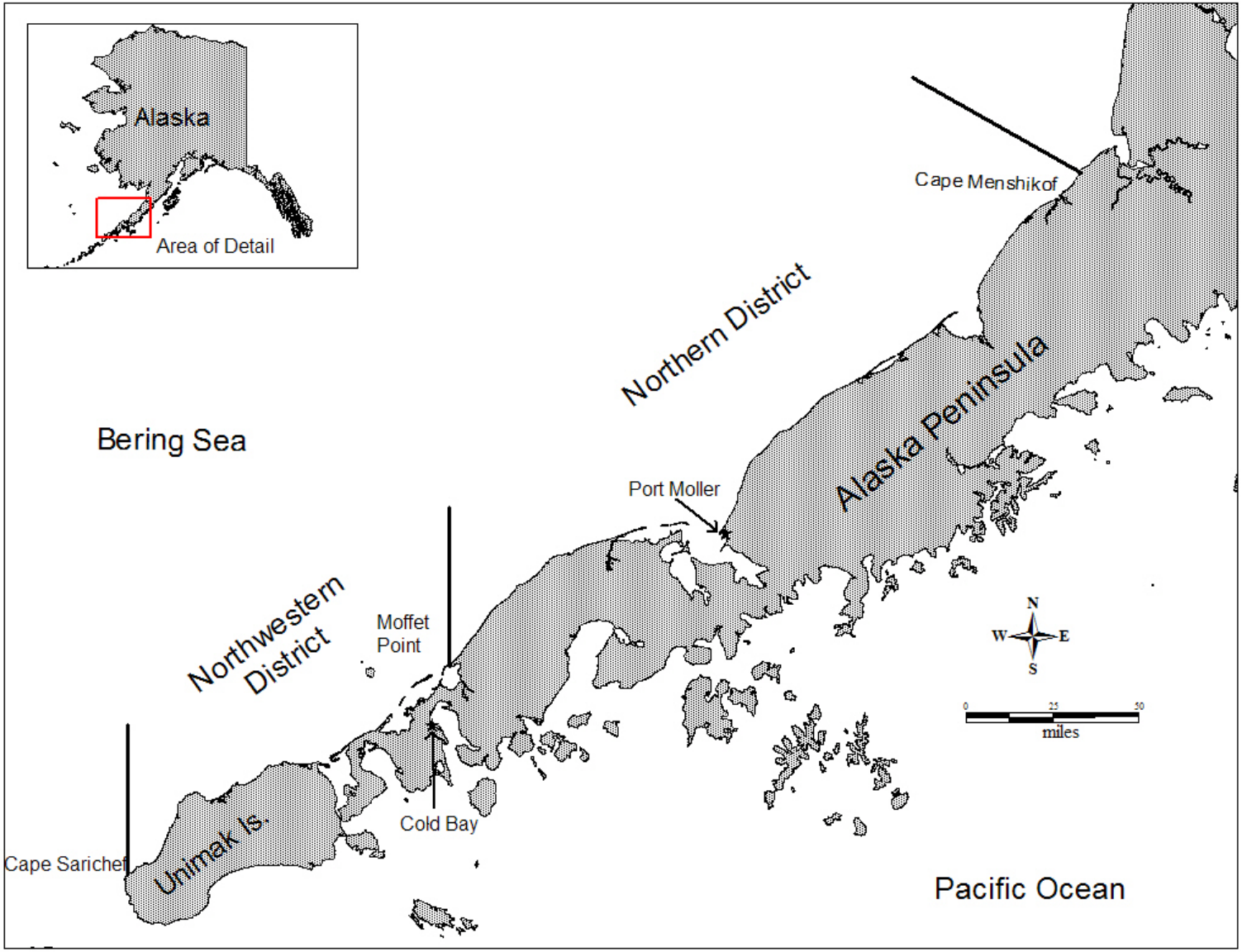

Figure 1.–Map of the Alaska Peninsula with North Alaska Peninsula commercial salmon fishing districts.

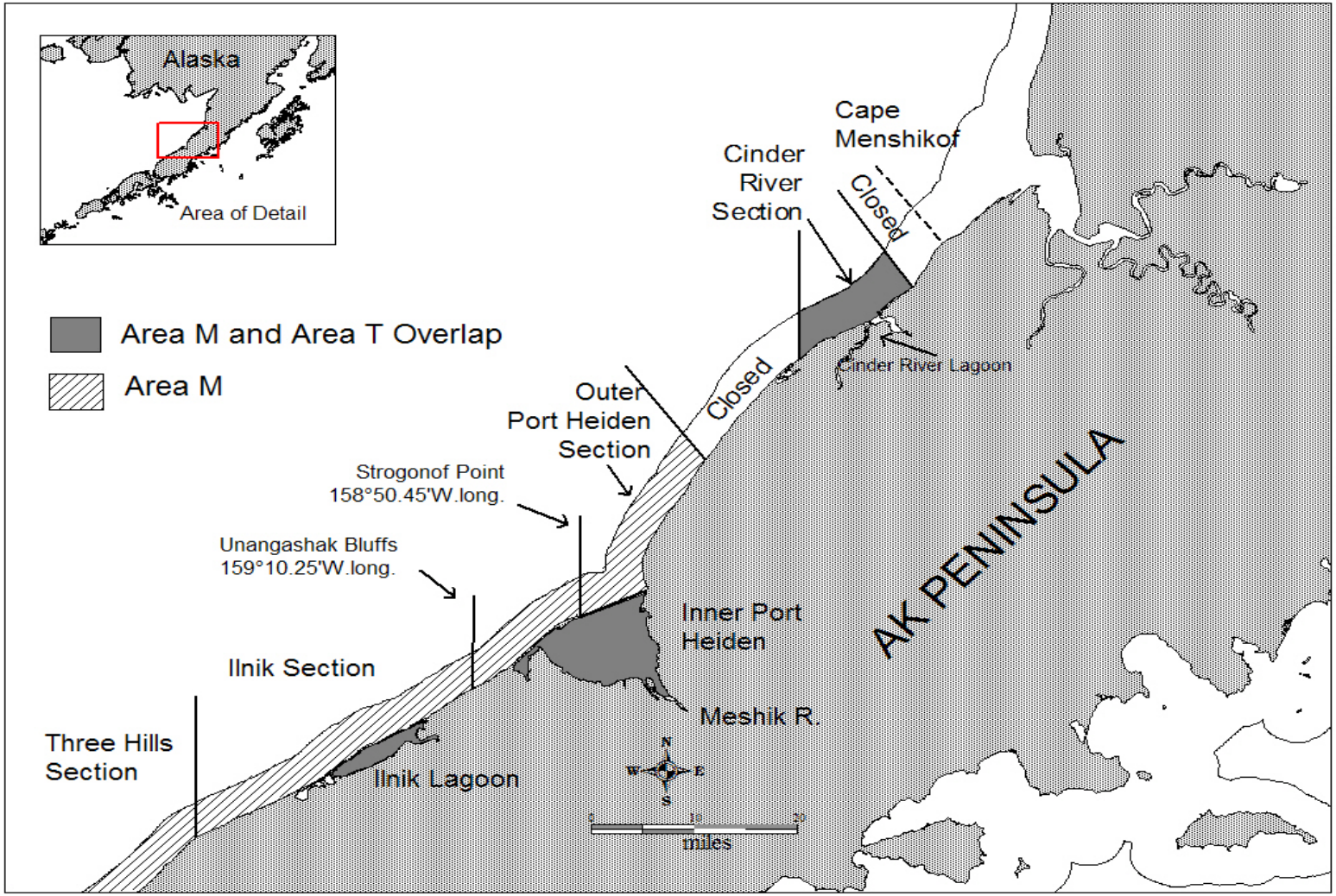

Figure 2.–Map of the Area M and Area T overlap area (Ilnik Lagoon, Inner Port Heiden, and Cinder River Section) with the portion of the Outer Port Heiden Section opened to commercial salmon fishing.

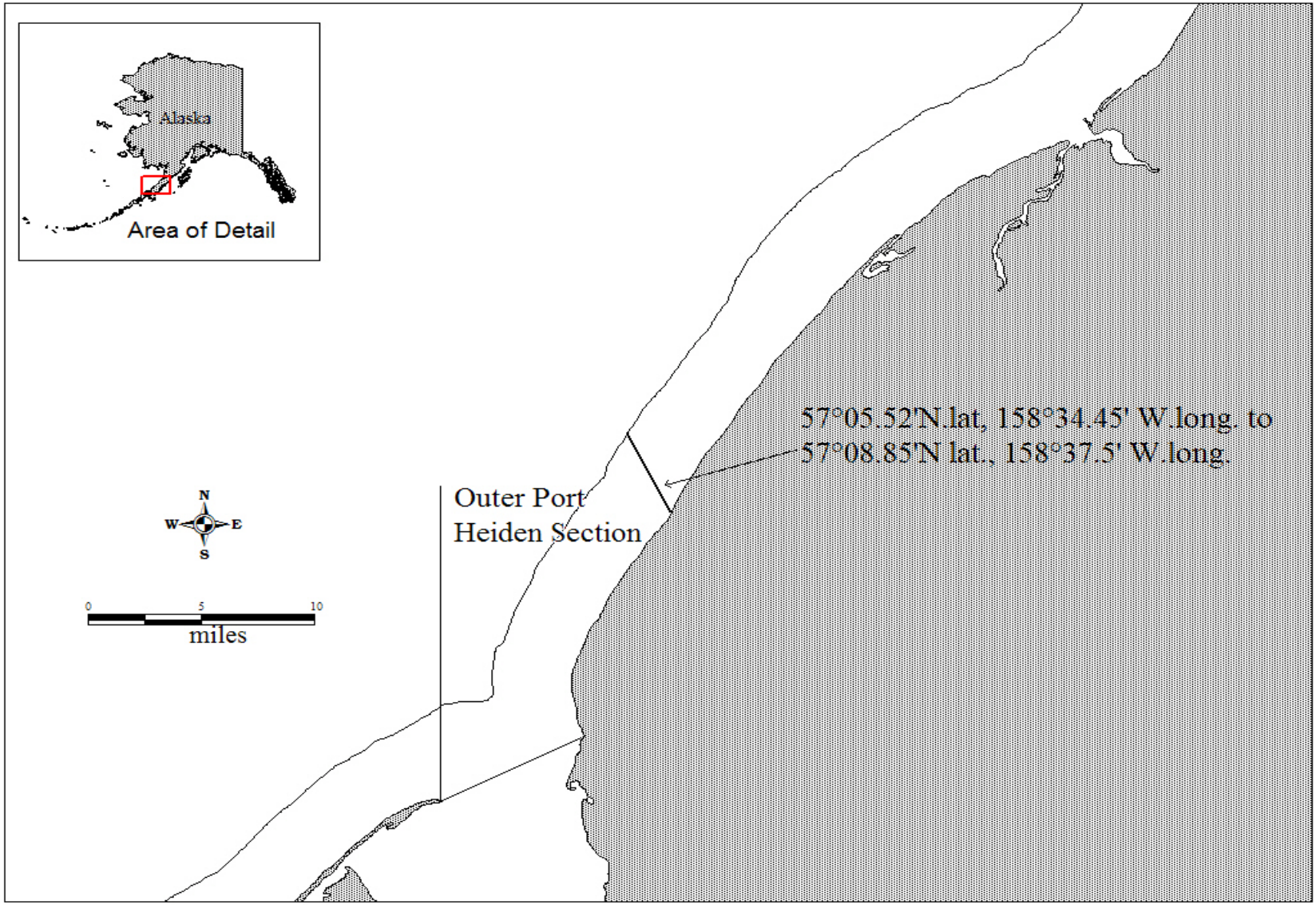

Figure 3.–Map of Outer Port Heiden Section showing the boundary line.

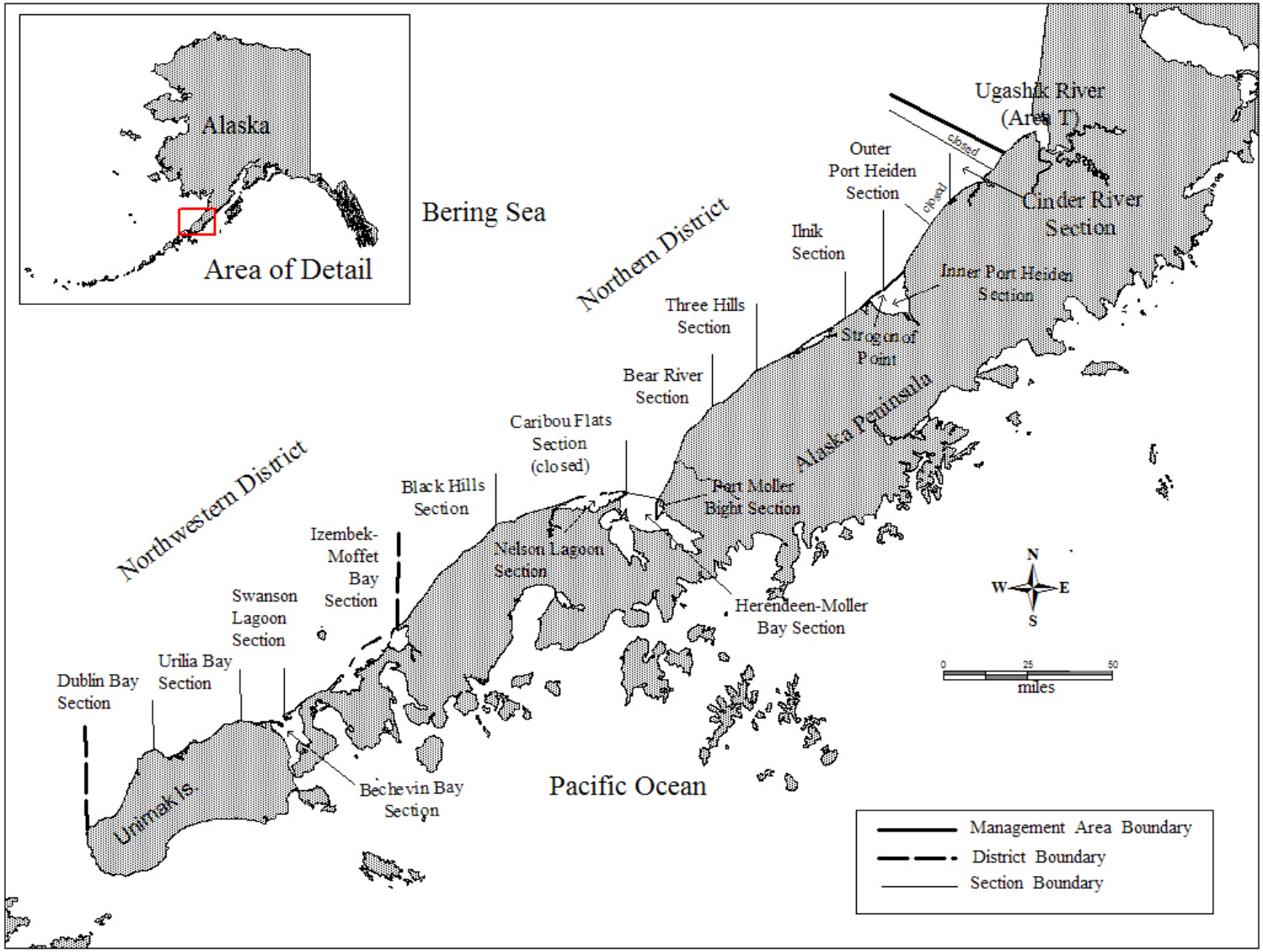

Figure 4.–Map of the Alaska Peninsula with North Alaska Peninsula commercial salmon fishing sections.

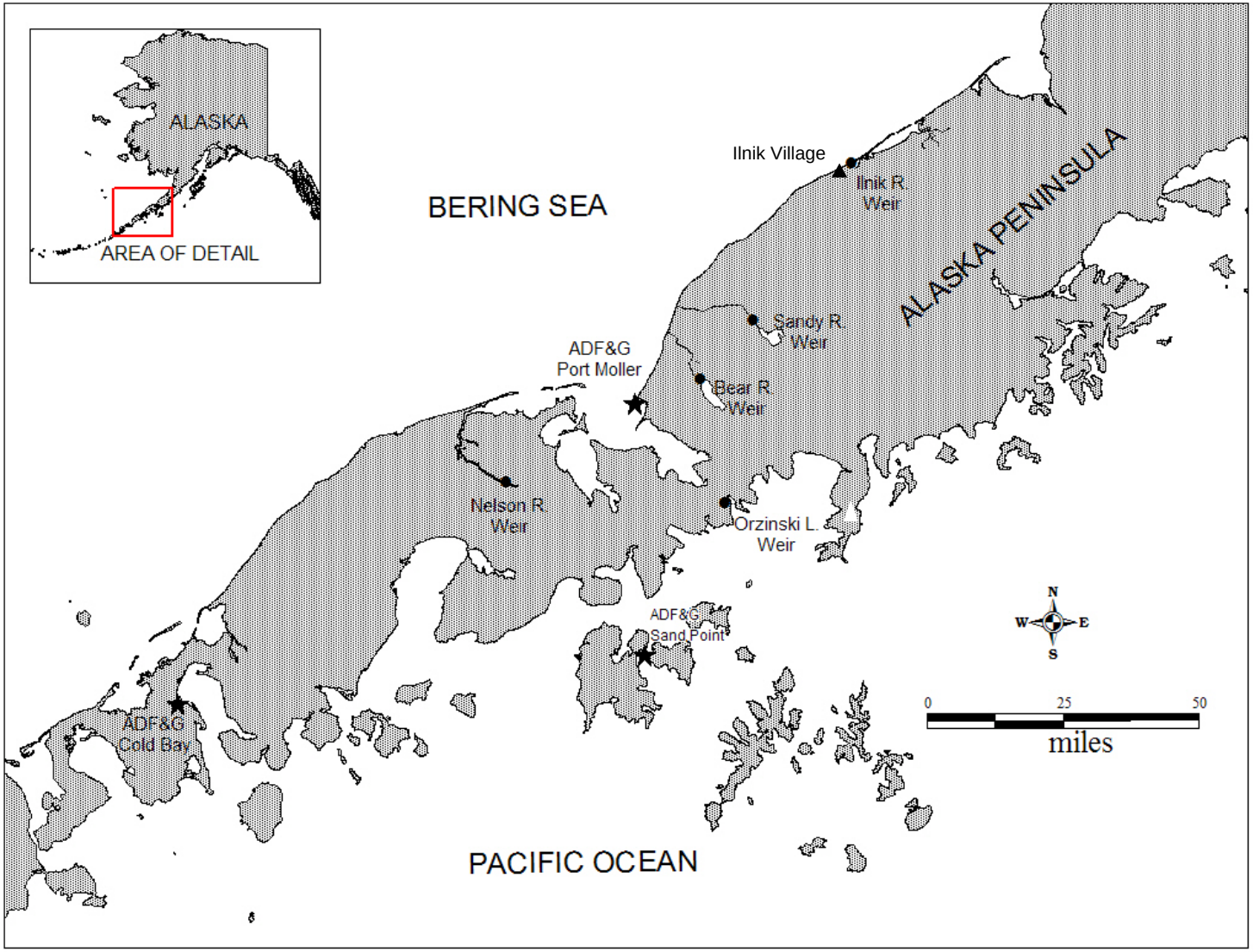

Figure 5.–Map of the Alaska Peninsula regional offices and North Alaska Peninsula weir locations.

APPENDIX A. SCHEDULED NORTH ALASKA PENINSULA FISHING PERIODS

Appendix A1.–Scheduled North Alaska Peninsula fishing periods as described in regulations.

Section	Open season	Scheduled fishing period
Cinder River		
Outside Shagong Lagoon	August 1 - September 30	6:00 AM Thursday to 6:00 PM Saturday
Inside Shagong Lagoon	May 1 - September 30	6:00 AM Thursday to 6:00 PM Saturday
Outer Port Heiden		
(W of 57° 05.52' N. lat., 158° 34.45' W. long. to 57° 08.85' N. lat., 158°37.50' W. long.)	June 20 - July 31	6:00 AM Monday to 6:00 PM Wednesday
(E of 57° 05.52' N. lat., 158° 34.45' W. long. to 57° 08.85' N. lat., 158°37.50' W. long.)	No open season	
Inner Port Heiden	May 1 - September 30	6:00 AM Monday to 6:00 PM Wednesday
Ilnik Section		
Southwest of Unangashak Bluffs (159° 10.25' W. long.) excluding Ilnik Lagoon and within the Seal Islands	June 20 - September 30	6:00 AM Monday to 6:00 PM Wednesday
Between Unangashak Bluffs (159°10.25' W. long.) to Strogonof Point (158° 50.45' W. long.).	June 20 - September 30	6:00 AM Monday to 6:00 PM Wednesday
Inside Ilnik Lagoon and within the Seal Islands	May 1 – June 19	noon Monday to 11:59 PM Wednesday
Inside Ilnik Lagoon and within the Seal Islands	June 20 - September 30	6:00 AM Monday to 6:00 PM Wednesday
Three Hills	June 25 - June 30	6:00 AM Monday to 6:00 PM Wednesday
Three Hills	July 1 - September 30	6:00 AM Monday to 6:00 PM Thursday
Bear River	May 1 - June 30	6:00 AM Monday to 6:00 PM Wednesday
Bear River	July 1 - September 30	6:00 AM Monday to 6:00 PM Thursday

-continued-

Appendix A1.–Page 2 of 2.

Section	Open season	Scheduled fishing period
Port Moller Bight	May 1 - September 30	6:00 AM Monday to 6:00 PM Thursday
Herendeen-Moller Bay	May 1 - July 20	6:00 AM Monday to 6:00 PM Thursday
Nelson Lagoon	May 1 - June 15	6:00 AM Monday to MIDNIGHT Wednesday
	June 16 - August 15	6:00 AM Monday to MIDNIGHT Thursday
	August 16 - September 30	6:00 AM Monday to MIDNIGHT Wednesday
Caribou Flats	No open season	
Black Hills	May 1 - June 30	6:00 AM Monday to 6:00 PM Wednesday
	July 1 - September 30	6:00 AM Monday to 6:00 PM Thursday
Izembek-Moffet Bay	June 1 - August 31	6:00 AM Monday to 6:00 PM Thursday
	September 1 - September 30	by emergency order only
Swanson Lagoon	June 1 - August 31	6:00 AM Monday to 6:00 PM Thursday
	September 1 – September 30	by emergency order only
Bechevin Bay	June 1 - September 30	by emergency order only
Urilia Bay[a]	June 1 – September 30	by emergency order only
Dublin Bay	July 10 - August 31	6:00 AM Monday to 6:00 PM Thursday
	September 1 – September 30	by emergency order only

[a] In recent years, the fishing season in the Urilia Bay Section has been delayed until late June to obtain a substantial amount of sockeye salmon escapement before fishing begins.