

**Fishery Data Series No. 96-32**

---

---

# **Harvest, Catch, and Participation in Alaska Sport Fisheries During 1995**

by

**Allen L. Howe,**

**Gary Fidler,**

**Allen E. Bingham,**

and

**Michael J. Mills**

---

---

October 1996

Alaska Department of Fish and Game

Division of Sport Fish



## Symbols and Abbreviations

The following symbols and abbreviations, and others approved for the *Système International d'Unités* (SI), are used in Division of Sport Fish Fishery Manuscripts, Fishery Data Series Reports, Fishery Management Reports, and Special Publications without definition. All others must be defined in the text at first mention, as well as in the titles or footnotes of tables and in figures or figure captions.

<b>Weights and measures (metric)</b>		<b>General</b>		<b>Mathematics, statistics, fisheries</b>
centimeter	cm	All commonly accepted abbreviations.	e.g., Mr., Mrs., a.m., p.m., etc.	alternate hypothesis $H_A$
deciliter	dL	All commonly accepted professional titles.	e.g., Dr., Ph.D., R.N., etc.	base of natural logarithm $e$
gram	g	and	&	catch per unit effort CPUE
hectare	ha	at	@	coefficient of variation CV
kilogram	kg	Compass directions:		common test statistics $F, t, \chi^2$ , etc.
kilometer	km	east	E	confidence interval C.I.
liter	L	north	N	correlation coefficient $R$ (multiple)
meter	m	south	S	correlation coefficient $r$ (simple)
metric ton	mt	west	W	covariance cov
milliliter	ml	Copyright	©	degree (angular or temperature) °
millimeter	mm	Corporate suffixes:		degrees of freedom df
<b>Weights and measures (English)</b>		Company	Co.	divided by $\div$ or / (in equations)
cubic feet per second	ft <sup>3</sup> /s	Corporation	Corp.	equals =
foot	ft	Incorporated	Inc.	expected value $E$
gallon	gal	Limited	Ltd.	fork length FL
inch	in	et alii (and other people)	et al.	greater than >
mile	mi	et cetera (and so forth)	etc.	greater than or equal to $\geq$
ounce	oz	exempli gratia (for example)	e.g.,	harvest per unit effort HPUE
pound	lb	id est (that is)	i.e.,	less than <
quart	qt	latitude or longitude	lat. or long.	less than or equal to $\leq$
yard	yd	monetary symbols (U.S.)	\$, ¢	logarithm (natural) ln
Spell out acre and ton.		months (tables and figures): first three letters	Jan, ..., Dec	logarithm (base 10) log
<b>Time and temperature</b>		number (before a number)	# (e.g., #10)	logarithm (specify base) $\log_2$ , etc.
day	d	pounds (after a number)	# (e.g., 10#)	mid-eye-to-fork MEF
degrees Celsius	°C	registered trademark	®	minute (angular) '
degrees Fahrenheit	°F	trademark	™	multiplied by x
hour (spell out for 24-hour clock)	h	United States (adjective)	U.S.	not significant NS
minute	min	United States of America (noun)	USA	null hypothesis $H_0$
second	s	U.S. state and District of Columbia abbreviations	use two-letter abbreviations (e.g., AK, DC)	percent %
Spell out year, month, and week.				probability P
<b>Physics and chemistry</b>				probability of a type I error (rejection of the null hypothesis when true) $\alpha$
all atomic symbols				probability of a type II error (acceptance of the null hypothesis when false) $\beta$
alternating current	AC			second (angular) "
ampere	A			standard deviation SD
calorie	cal			standard error SE
direct current	DC			standard length SL
hertz	Hz			total length TL
horsepower	hp			variance Var
hydrogen ion activity	pH			
parts per million	ppm			
parts per thousand	ppt, ‰			
volts	V			
watts	W			

***FISHERY DATA SERIES NO. 96-32***

**HARVEST, CATCH, AND PARTICIPATION IN ALASKA SPORT  
FISHERIES DURING 1995**

by  
Allen L. Howe,  
Gary Fidler,  
Allen E. Bingham,  
and  
Michael J. Mills  
*Division of Sport Fish, Anchorage*

Alaska Department of Fish and Game  
Division of Sport Fish, Research and Technical Services  
333 Raspberry Road, Anchorage, Alaska, 99518-1599

October 1996

This investigation was partially financed by the Federal Aid in Sport Fish Restoration Act (16 U.S.C. 777-777K) under Project F-10-11, Job No. RT-1.

The Fishery Data Series was established in 1987 for the publication of technically-oriented results for a single project or group of closely related projects. Fishery Data Series reports are intended for fishery and other technical professionals. Distribution is to state and local publication distribution centers, libraries and individuals and, on request, to other libraries, agencies, and individuals. This publication has undergone editorial and peer review.

*Allen L. Howe, Gary Fidler, Allen E. Bingham, and Michael J. Mills  
Alaska Department of Fish and Game, Division of Sport Fish, Research and Technical Services  
333 Raspberry Road, Anchorage, AK 99518-1599, USA*

*This document should be cited as:*

*Howe, Allen L., Gary Fidler, Allen E. Bingham, and Michael J. Mills. 1996. Harvest, catch, and participation in Alaska sport fisheries during 1995. Alaska Department of Fish and Game, Fishery Data Series No. 96-32, Anchorage.*

The Alaska Department of Fish and Game administers all programs and activities free from discrimination on the basis of sex, color, race, religion, national origin, age, marital status, pregnancy, parenthood, or disability. For information on alternative formats available for this and other department publications, contact the department ADA Coordinator at (voice) 907-465-4120, or (TDD) 907-465-3646. Any person who believes s/he has been discriminated against should write to: ADF&G, PO Box 25526, Juneau, AK 99802-5526; or O.E.O., U.S. Department of the Interior, Washington, DC 20240.

# TABLE OF CONTENTS

	<b>Page</b>
ABSTRACT .....	1
INTRODUCTION .....	1
METHODS .....	2
RESULTS .....	3
Participation.....	3
Harvest.....	4
Catch.....	5
DISCUSSION.....	5
ACKNOWLEDGMENTS .....	6
LITERATURE CITED.....	6
APPENDIX A. TABLES AND FIGURES.....	9
APPENDIX B. QUESTIONNAIRES AND REMINDERS .....	137

## LIST OF APPENDICES

Appendix	Page
A1. Map of Alaska sport fishing regions and areas.....	10
A2. List of Alaska sport fishing regions and areas.....	11
A3. List of common names, scientific names, and abbreviations.....	12
A4. Response to the standard Alaska sport fish survey mailing, 1995.....	13
A5. Response to the supplementary Alaska sport fish survey mailing, 1995.....	14
A6. Number and percent of Alaska sport fishing licenses by residency, 1961-1995.....	15
A7. Statewide and regional participation in Alaska sport fishing by residency, 1991-1995.....	16
A8. Anglers who sport fished in Alaska by area of residence, 1985-1995.....	17
A9. Number of anglers who sport fished in Alaska by area of residence, 1985-1995.....	18
A10. Number of Alaska anglers by region and area fished, 1985-1995.....	19
A11. Number of Alaska sport fishing trips by region and area, 1985-1995.....	20
A12. Angler-days fished in Alaska, statewide and by region, 1985-1995.....	21
A13. Number of angler-days fished in Alaska and percentage by region and area, 1985-1995.....	22
A14. Alaska sport fish harvest by species, 1985-1995, and catch by species, 1995.....	24
A15. Alaska saltwater sport fish harvest by species, 1985-1995, and catch by species, 1995.....	25
A16. Alaska freshwater sport fish harvest by species, 1985-1995, and catch by species, 1995.....	26
A17. Southeast Alaska sport fish harvest by species, 1985-1995, and catch by species, 1995.....	27
A18. Southcentral Alaska sport fish harvest by species, 1985-1995, and catch by species, 1995.....	28
A19. Arctic-Yukon-Kuskokwim Alaska sport fish harvest by species, 1985-1995, and catch by species, 1995.....	29
A20. Alaska sport sea-run salmon harvests, statewide and by region, 1985-1995.....	30
A21. Alaska sport sea-run salmon harvests, 1985-1995, and catch, 1995, by region and area.....	31
A22. Alaska sport sea-run chinook salmon harvests, statewide and by region, 1985-1995.....	32
A23. Alaska sport sea-run chinook salmon harvests, 1985-1995, and catch, 1995, by region and area.....	33
A24. Alaska sport sea-run coho salmon harvests, statewide and by region, 1985-1995.....	34
A25. Alaska sport sea-run coho salmon harvests, 1985-1995, and catch, 1995, by region and area.....	35
A26. Alaska sport sea-run sockeye salmon harvests, statewide and by region, 1985-1995.....	36
A27. Alaska sport sockeye salmon harvests, 1985-1995, and catch, 1995, by region and area.....	37
A28. Alaska sport pink salmon harvests, statewide and by region, 1985-1995.....	38
A29. Alaska sport pink salmon harvests, 1985-1995, and catch, 1995, by region and area.....	39
A30. Alaska sport chum salmon harvests, statewide and by region, 1985-1995.....	40
A31. Alaska sport chum salmon harvests, 1985-1995, and catch, 1995, by region and area.....	41
A32. Alaska sport landlocked coho salmon and chinook salmon harvests, 1985-1995, and catch, 1995, by region and area.....	42
A33. Alaska sport kokanee salmon harvests, 1985-1995, and catch, 1995, by region and area.....	43
A34. Alaska sport steelhead harvests, 1985-1995, and catch, 1995, by region and area.....	44
A35. Alaska sport rainbow trout harvests, 1985-1995, and catch, 1995, by region and area.....	45
A36. Alaska sport cutthroat trout harvests, 1985-1995, and catch, 1995, by region and area.....	46
A37. Alaska sport brook trout harvests, 1985-1995, and catch, 1995, by region and area.....	47
A38. Alaska sport lake trout harvests, 1985-1995, and catch, 1995, by region and area.....	48
A39. Alaska sport Dolly Varden and Arctic char harvests, 1985-1995, and catch, 1995, by region and area.....	49
A40. Alaska sport Arctic grayling harvests, 1985-1995, and catch, 1995, by region and area.....	50
A41. Alaska sport northern pike harvests, 1985-1995, and catch, 1995, by region and area.....	51
A42. Alaska sport whitefish harvests, 1985-1995, and catch, 1995, by region and area.....	52
A43. Alaska sport burbot harvests, 1985-1995, and catch, 1995, by region and area.....	53
A44. Alaska sport sheefish harvests, 1985-1995, and catch, 1995, by region and area.....	54
A45. Alaska sport smelt harvests, 1985-1995, and catch, 1995, by region and area.....	55
A46. Alaska sport Pacific halibut harvests, 1985-1995, and catch, 1995, by region and area.....	56
A47. Alaska sport rockfish harvests, 1985-1995, and catch, 1995, by region and area.....	57
A48. Alaska sport lingcod harvests, 1991-1995, and catch, 1995, by region and area.....	58

## LIST OF APPENDICES (Continued)

Appendix	Page
A49. Alaska sport razor clam harvests, 1985-1995, and catch, 1995, by region and area.....	59
A50. Alaska sport harvests, 1985-1995, and catch, 1995, of other fish by region and area. ....	60
A51. Ketchikan Area sport fish harvest and effort by fisheries and species, 1995.....	62
A52. Ketchikan Area sport fish catch and effort by fisheries and species, 1995. ....	63
A53. Prince of Wales Island Area sport fish harvest and effort by fisheries and species, 1995. ....	64
A54. Prince of Wales Island Area sport fish catch and effort by fisheries and species, 1995. ....	65
A55. Kake, Petersburg, Wrangell, Stikine Area sport fish harvest and effort by fisheries and species, 1995. ....	66
A56. Kake, Petersburg, Wrangell, Stikine Area sport fish catch and effort by fisheries and species, 1995. ....	67
A57. Sitka Area sport fish harvest and effort by fisheries and species, 1995. ....	68
A58. Sitka Area sport fish catch and effort by fisheries and species, 1995. ....	69
A59. Juneau Area sport fish harvest and effort by fisheries and speciesb, 1995. ....	70
A60. Juneau Area sport fish catch and effort by fisheries and species, 1995. ....	71
A61. Haines-Skagway Area sport fish harvest and effort by fisheries and species, 1995.....	72
A62. Haines-Skagway Area sport fish catch and effort by fisheries and species, 1995.....	73
A63. Glacier Bay Area sport fish harvest and effort by fisheries and species, 1995. ....	74
A64. Glacier Bay Area sport fish catch and effort by fisheries and species, 1995. ....	75
A65. Yakutat Area sport fish harvest and effort by fisheries and species, 1995.....	76
A66. Yakutat Area sport fish catch and effort by fisheries and species, 1995.....	77
A67. Glennallen Area sport fish harvest and effort by fisheries and species, 1995.....	78
A68. Glennallen Area sport fish catch and effort by fisheries and species, 1995.....	79
A69. Prince William Sound Area sport fish harvest and effort by fisheries and species, 1995.....	80
A70. Prince William Sound Area sport fish catch and effort by fisheries and species, 1995. ....	81
A71. Knik Arm Drainage Area sport fish harvest and effort by fisheries and species, 1995.....	82
A72. Knik Arm Drainage Area sport fish catch and effort by fisheries and species, 1995.....	83
A73. Knik Arm Drainage Area personal use harvest and effort by fisheries and species, 1995.....	84
A74. Knik Arm Drainage Area personal use catch and effort by fisheries and species, 1995.....	85
A75. Anchorage Area sport fish harvest and effort by fisheries and species, 1995.....	86
A76. Anchorage Area sport fish catch and effort by fisheries and species, 1995.....	87
A77. East Susitna River Drainage sport fish harvest and effort by fisheries and species, 1995. ....	88
A78. East Susitna River Drainage sport fish catch and effort by fisheries and species, 1995. ....	89
A79. West Cook Inlet-West Susitna River Drainages sport fish harvest and effort by fisheries and species, 1995.....	90
A80. West Cook Inlet-West Susitna River Drainages sport fish catch and effort by fisheries and species, 1995.....	91
A81. Kenai River sport fish freshwater nonguided harvest and effort by fisheries and species, 1995. ....	92
A82. Kenai River sport fish freshwater nonguided catch and effort by fisheries and species, 1995. ....	93
A83. Kenai River sport fish freshwater guided harvest and effort by fisheries and species, 1995. ....	94
A84. Kenai River sport fish freshwater guided catch and effort by fisheries and species, 1995. ....	95
A85. Kenai Peninsula Area sport fish freshwater harvest and effort by fisheries and species, 1995.....	96
A86. Kenai Peninsula Area sport fish freshwater catch and effort by fisheries and species, 1995.....	97
A87. Kenai Peninsula Area sport fish saltwater harvest and effort by fisheries for finfish species, 1995. ....	98
A88. Kenai Peninsula Area sport fish saltwater catch and effort by fisheries for finfish species, 1995. ....	99
A89. Kenai Peninsula Area sport fish harvest and effort by fisheries for shellfishb, 1995.....	100
A90. Kodiak Area sport fish harvest and effort by fisheries and species, 1995. ....	102
A91. Kodiak Area sport fish catch and effort by fisheries and species, 1995. ....	103
A92. Naknek River Drainage-Alaska Peninsula Area sport fish harvest and effort by fisheries and species, 1995.....	104
A93. Naknek River Drainage-Alaska Peninsula Area sport fish catch and effort by fisheries and species, 1995.....	105
A94. Kvichak River Drainage Area sport fish harvest and effort by fisheries and species, 1995.....	106
A95. Kvichak River Drainage Area sport fish catch and effort by fisheries and species, 1995.....	107
A96. Nushagak Area sport fish harvest and effort by fisheries and species, 1995. ....	108

## LIST OF APPENDICES (Continued)

Appendix	Page
A97. Nushagak Area sport fish catch and effort by fisheries and species, 1995. ....	109
A98. Tanana River Drainage Area sport fish harvest and effort by fisheries and species, 1995. ....	110
A99. Tanana River Drainage Area sport fish catch and effort by fisheries and species, 1995. ....	111
A100. Kuskokwim River Drainage Area sport fish harvest and effort by fisheries and species, 1995. ....	112
A101. Kuskokwim River Drainage Area sport fish catch and effort by fisheries and species, 1995. ....	113
A102. Seward Peninsula-Norton Sound Area sport fish harvest and effort by fisheries and species, 1995. ....	114
A103. Seward Peninsula-Norton Sound Area sport fish catch and effort by fisheries and species, 1995. ....	115
A104. Northwest Alaska Area sport fish harvest and effort by fisheries and species, 1995. ....	116
A105. Northwest Alaska Area sport fish catch and effort by fisheries and species, 1995. ....	117
A106. Yukon River Drainage Area sport fish harvest and effort by fisheries and species, 1995. ....	118
A107. Yukon River Drainage Area sport fish catch and effort by fisheries and species, 1995. ....	119
A108. North Slope Brooks Range Area sport fish harvest and effort by fisheries and species, 1995. ....	120
A109. North Slope Brooks Range Area sport fish catch and effort by fisheries and species, 1995. ....	121
A110. Comparison of 1995 Alaska statewide survey and onsite survey estimates and confidence intervals (CI)..	122
A111. Number of households responding to the 1995 standard and supplementary sport fish surveys by fishery. ....	124
B1. Sport fish standard survey questionnaire, 1995. ....	139
B2. First reminder standard survey, 1995. ....	183
B3. Second reminder standard survey, 1995. ....	184
B4. Sport fish supplementary survey questionnaire, 1995. ....	185
B5. First reminder supplementary survey, 1995. ....	191
B6. Second reminder supplementary survey, 1995. ....	192
B7. Sport fish supplementary survey map/site booklet, 1995. ....	193



## ABSTRACT

Since 1977, the Alaska Department of Fish and Game has conducted an annual mail survey to estimate sport fishing participation and harvests (fish kept) statewide by Alaska fisheries, areas, regions, and species. Since 1990, catches (fish harvested plus fish released) have also been estimated. Detailed findings are presented for 1995. In 1995, 469,436 anglers took 1,926,141 household trips and fished 2,787,670 days to catch 5,475,559 fish and harvest 2,909,979 fish.

Key words: Alaska, recreation, sport, fish, fisheries, fishing, catch, harvest, angler, angler-days, survey, salmon, trout, char, Arctic grayling, northern pike, whitefish, burbot, smelt, Pacific halibut, rockfish, lingcod, razor clams.

## INTRODUCTION

Meeting public demand for recreational fishing opportunities in Alaska while at the same time maintaining and protecting the fisheries resources has become increasingly complex. In the early years of statehood—before rapid population expansion and industrial development—good, uncrowded sport fishing was accessible; large sport fisheries were few and easily monitored; and sport fishing was considered to be a minor factor in management of commercially exploited species.

Today, along with increasing tourism and continued forest, mineral, petroleum, and associated governmental development has come an avid, recreationally-oriented population. Accessible sport fisheries have become crowded, new fisheries have developed, and pressure from a large mobile angling population is spilling ever farther afield. International treaties, native land allotments, (d)(2) national interest land legislation, federal takeover of subsistence management on federal lands within the state, state and federal land conveyances, endangered species considerations, habitat degradation, and problems of access have complicated maintenance and expansion of sport fishing opportunities. The State and private corporations have made substantial commitments to aquaculture and hatchery propagation. Also, recreational fishing is now a significant factor in total fisheries

management, and vociferous sport-commercial-subsistence user conflicts have developed.

Against this backdrop, a statewide database providing information on where sport fishing occurs, the extent of participation, the preferences of participants, and the species and numbers of major game fishes being caught and harvested is essential for regulation and management of Alaska's sport fisheries and for total regulation, management, and allocation of multiple-use fisheries. In addition, this information is needed for establishing priorities; for formulating policies; for budgeting; for planning and evaluating rehabilitation, enhancement, stocking, habitat protection, and access acquisition projects; for stock assessment; for forecasting; for gauging the economic and social significance of sport fishing; and for satisfying requests for information from individuals, special interest groups, government agencies, and the recreational industry.

Because of Alaska's vastness, meeting all these information requirements statewide by onsite creel surveys would be prohibitively expensive, thus an economical supplementary program has been developed. Described herein are results from the nineteenth year of that program, whose primary objective is to provide statewide estimates of participation, catch, and harvest for major Alaskan sport-caught species by area and fishery.

Species covered are listed in Appendix A3. Alaska sport fishing regulatory and management areas are delineated in Appendix A1 and Appendix A2.

## METHODS

Two types of questionnaires were used to estimate participation, catch, and harvest associated with sport fishing in Alaska in 1995. One type, the "standard" type, was a multipage questionnaire similar to those used annually since 1977 (Appendix B1). The other type, the "supplementary" type, was a single fold-out page accompanied by a list of sites (Appendix B4). The standard type was mailed to a stratified random sample of 22,000 households containing at least one individual who purchased 1995 sport fishing licenses or at least one individual who possessed a valid permanent identification card (PID) for Alaska sport fishing. The supplementary type was mailed to a stratified random sample of 25,000 such households. Stratification for both types was by household residence: Alaska, other United States, Canada, and other foreign. Reminder letters and questionnaires were mailed to first-time and second-time nonrespondents to both types.

For both types each household was asked for information for 1995 on number of licensees, on participation (number of anglers, trips, and days fished), and number of fish caught and number of fish kept (harvested) by species and site. Information from both types was pooled and catch or harvest for each species or participation for each site was estimated by:

$$\hat{Y}_{hk} = \hat{N}_h \hat{R}_h \frac{\sum_{i=1}^3 \sum_{j=1}^{n_{hi}} y_{hijk}}{\sum_{i=1}^3 n_{hi}} \quad (1)$$

where:

$y_{hijk}$  = harvest, catch, or participation at the  $k^{\text{th}}$  site by the  $j^{\text{th}}$  household responding to the  $i^{\text{th}}$  mailing for the  $h^{\text{th}}$  stratum;

$n_{hi}$  = number of households responding to the  $i^{\text{th}}$  mailing for the  $h^{\text{th}}$  stratum;

$\hat{N}_h$  = estimated number of households with at least one fishing license holder in 1995 for the  $h^{\text{th}}$  stratum

$$= \hat{N}_h = (M_h + P_h) \hat{V}_h; \quad (2)$$

$M_h$  = number of license holders residing in stratum  $h$  in 1995;

$P_h$  = equals the total number of individuals with either (1) a PID issued during 1988 through 1994 and on the 1994 Alaska Permanent Fund address list<sup>1</sup>, or (2) a PID issued in 1995 for the Alaskan resident stratum (equal to zero for all other strata);

$\hat{V}_h$  = is the estimated ratio of the number of households to license-holders and PID holders for each stratum, calculated from the respondents to the survey as:

$$= \frac{\sum_{i=1}^3 n_{hi}^{\dagger}}{\sum_{i=1}^3 \sum_{j=1}^{n_{hi}^{\dagger}} (m_{hij} + p_{hij})} \quad (3)$$

$n_{hi}^{\dagger}$  = the number of respondents (Appendices A4 and A5) to the  $i^{\text{th}}$  mailing for the  $h^{\text{th}}$  stratum who answered the questions regarding the number of sport fishing license and PID holders;

$m_{hij}$  = the reported number of sport fishing license holders in the household for the  $j^{\text{th}}$  household for the  $i^{\text{th}}$  mailing for the  $h^{\text{th}}$  stratum, which is equal to the response for question 2A from the general information page of the questionnaire (Appendices B1 and B4);

$p_{hij}$  = the reported number of individual PID holders for the  $j^{\text{th}}$  household for the  $i^{\text{th}}$  mailing for the  $h^{\text{th}}$  stratum (equal to the

<sup>1</sup> PID holders not on the 1994 Alaska Permanent Fund address list are assumed to be deceased or no longer residing in Alaska.

response for question 1B from the general information page of the questionnaire); and

$\hat{R}_h$  = nonresponse ratio for residential stratum h.

The  $\hat{R}_h$  were obtained by simulation based on the following exponential regression models developed for responding households:

$$\ln(n_{hi}) = \alpha_{nh} + \beta_{nh}i + \varepsilon_{nhi}, \quad (4)$$

for  $i = 1, 2, 3$ ;

$$\ln(r_{hi} + 10^{-7}) = \alpha_{rh} + \beta_{rh}i + \varepsilon_{rhi}, \quad (5)$$

for  $i = 1, 2, 3$ ;

where:

$r_{hi}$  = mean participation or catch, for a species, over all sites by respondents to the  $i^{\text{th}}$  mailing for stratum h;

and  $\varepsilon_{nhi}$  and  $\varepsilon_{rhi}$  are normal variates with mean 0 and variance  $\sigma^2$ .

Parameters  $\alpha_{nh}$ ,  $\alpha_{rh}$ ,  $\beta_{nh}$ , and  $\beta_{rh}$  were estimated using the method of least squares (Draper and Smith 1981). The set  $\{n_4, n_5, \dots, n_I\}$  was estimated from regression (4), and the set  $\{r_4, r_5, \dots, r_I\}$  was estimated from regression (5), where  $I$  was the simulated mailing for which:

$$\sum_{i=1}^3 n_{hi} + \sum_{i=4}^I \hat{n}_{hi} = n_h \quad \text{or} \quad \hat{n}_{h(i+1)} < 10^{-7} \quad (6)$$

and where:

$\hat{n}_{hi}$  = estimated number of households responding to the  $i^{\text{th}}$  simulated mailing, for  $i = 4, 5, \dots, I$ , for stratum h

$$= \hat{n}_{hi} = e^{(\alpha_{nh} + \beta_{nh}i)} = e^{(\alpha_{nh})} e^{(\beta_{nh}i)}; \quad (7)$$

$n_h$  = the number of households sampled in stratum h.

The term  $\hat{R}_h$  was calculated as follows:

$$\hat{R}_h = \frac{\theta_h Y_{rsh} + (1 - \theta_h) \hat{Y}_{nrh}}{Y_{rsh}}; \quad (8)$$

where:

$\theta_h$  = proportion of sampled households that responded for stratum h

$Y_{rsh}$  = the reported levels of participation or catch of a particular species over all locations throughout the state for all responding households within each stratum h

$$= \frac{\sum_{i=1}^3 \sum_{j=1}^{n_{hi}} Y_{hij}}{\sum_{i=1}^3 n_{hi}}; \quad (9)$$

$\hat{Y}_{nrh}$  = the simulated estimate for each parameter within each stratum for all simulated mailings for all locations throughout the state

$$= \frac{\sum_{i=4}^I \hat{n}_{hi} \hat{r}_{hi}}{n_h - \sum_{i=1}^3 n_{hi}}; \quad \text{and} \quad (10)$$

$\hat{n}_h$  = the number of deliverable households sampled for each stratum h

$\hat{r}_{hi}$  = simulated mean participation or catch, for a species, over all sites for nonresponding households,  $i = 4, 5, \dots, I$  for stratum h

$$= e^{(\alpha_{rh} + \beta_{rh}i)} - 10^{-7} \quad (11)$$

Confidence intervals were calculated using the percentile method of bootstrap resampling (Efron and Tibshirani 1993) with 1,000 replications.

## RESULTS

In 1995, 469,436 anglers (Appendix A7) took 1,926,141 household trips (Appendix A11) and fished 2,787,670 days (Appendix A13) to catch 5,475,559 fish (Appendix A14) and harvest 2,909,979 fish (Appendix A14).

### PARTICIPATION

Of the 469,436 anglers who fished in 1995, 240,566 (51%) were Alaska residents and 228,870 (49%) were nonresidents (Appendix

A9). Of the 2,787,670 angler-days fished in 1995, 1,985,539 (71%) were expended in the Southcentral region of Alaska, 531,990 (19%) were expended in the Southeast region, and 270,140 (10%) were expended in the Arctic-Yukon-Kuskokwim region (Appendix A13). The Cook Inlet area had 1,415,912 days, 51% of the state's total sport fishing. The Kenai Peninsula had 1,043,493 angler-days or 37% of the state total. The Kenai River had 377,710 angler-days, 14% of the state total. An estimated 1,072,903 days, 39% of all sport fishing, were in saltwater; 1,714,767 days, 61% of all sport fishing, were in freshwater.

Residents of Alaska fished 1,801,915 days, 65% of all fishing; nonresidents fished 985,755 days, 35% of all fishing (Appendix A7). In Southeast Alaska, residents fished 271,069 days, 51% of all Southeast fishing; and nonresidents fished 260,921 days, 49% of Southeast fishing. In Southcentral Alaska, residents fished 1,308,126 days, 66% of all Southcentral fishing; and nonresidents fished 677,413 days, 34% of Southcentral fishing. In the Arctic-Yukon-Kuskokwim Region of Alaska, residents fished 222,720 days, 82% of that region's fishing; and nonresidents fished 47,421 days, 18% of the regional total.

## HARVEST

The 2,909,979 fish harvested in 1995 (Appendix A14) included 1,199,945 razor clams *Siliqua patula* and 52,905 smelt and capelin *Osmeridae*. Of the remaining 1,657,129 harvested fish, 911,328 (55%) were anadromous (sea-run) salmon *Oncorhynchus*, 325,188 (20%) were Pacific halibut *Hippoglossus stenolepis*, 112,681 (7%) were rainbow trout *Oncorhynchus mykiss*, 75,613 (5%) were rockfish *Sebastes*, 69,657 (4%) were Dolly Varden *Salvelinus malma* and Arctic char *Salvelinus alpinus*, 46,168 (3%) were Arctic grayling *Thymallus arcticus*, and 22,535 (1%) were landlocked salmon (chinook salmon *Oncorhynchus tshawytscha*,

coho salmon *Oncorhynchus kisutch*, and kokanee *Oncorhynchus nerka*). Also harvested were 20,192 lingcod *Ophiodon elongatus*, 19,006 northern pike *Esox lucius*, 8,412 lake trout *Salvelinus namaycush*, 7,128 burbot *Lota lota*, 4,669 cutthroat trout *Oncorhynchus clarki*, 2,863 whitefish *Coregonus* and *Prosopium*, 2,200 sheefish *Stenodus leucichthys*, 1,037 steelhead *Oncorhynchus mykiss*, and 274 brook trout *Salvelinus fontinalis*.

The 1995 total anadromous salmon harvest of 911,328 included 156,507 chinook salmon, 368,631 coho salmon, 237,230 sockeye salmon, 122,314 pink salmon *Oncorhynchus gorbuscha*, and 26,646 chum salmon *Oncorhynchus keta* (Appendix A14). The marine salmon harvest total of 389,604 included 74,945 chinook salmon, 186,635 coho salmon, 16,237 sockeye salmon, 99,111 pink salmon, and 12,676 chum salmon (Appendix A15). The freshwater total of 521,724 anadromous salmon included 81,562 chinook salmon, 181,996 coho salmon, 220,993 sockeye salmon, 23,203 pink salmon, and 13,970 chum salmon (Appendix A16). Regionally, 214,682 anadromous salmon were harvested in Southeast Alaska (Appendix A17), 680,894 in Southcentral (Appendix A18), and 15,752 in the Arctic-Yukon-Kuskokwim area (Appendix A19).

Except for razor clams, shell fisheries are not included in the 2,909,979 total fish harvest reported above. For the Kenai Peninsula, however, these fisheries were surveyed for dungeness crab *Cancer magister*, tanner crab *Chionoecetes bairdi*, shrimp *Pandalidae*, and hardshell clams. Harvest and participation for these species are reported in Appendix A89. Also not included in the total fish harvests are personal use fisheries. However, harvests and catches for the China Poot, Kasilof River, and Kenai River personal use dipnet fisheries are in Appendices A85 and A86; and harvests and

catches for the Fish Creek personal use dipnet fisheries are in Appendices A73 and A74.

## CATCH

The catch of 5,475,559 fish in 1995 (Appendix A14) included 1,199,945 razor clams and 54,897 smelt. Of the remaining 4,220,717 fish caught, 593,856 (14%) were rainbow trout, 590,388 (14%) were Pacific halibut, 546,768 (13%) were coho salmon, 407,267 (10%) were sockeye salmon, 385,286 (9%) were pink salmon, 366,444 (9%) were Arctic grayling, 333,263 (8%) were Dolly Varden and Arctic char, 319,040 (8%) were chinook salmon, and 163,914 (4%) were rockfish. Also caught were 148,341 chum salmon, 106,170 northern pike, 53,178 landlocked salmon (chinook, coho, and kokanee), 39,002 lingcod, 30,825 cutthroat trout, 28,262 lake trout, 13,412 steelhead, 11,238 burbot, 7,811 whitefish, 6,623 sheefish, and 565 brook trout.

Harvest, catch, and participation for 1995 are tabulated by region, area, fishery, and species in Appendix A. Detailed tabulations for harvest and participation for 1977 through 1994 may be found in Mills (1979, 1980, 1981a, 1981b, 1982, 1983, 1984, 1985, 1986, 1987, 1988, 1989, 1990, 1991, 1992, 1993, and 1994) and Howe, et al (1995).

## DISCUSSION

The estimated number of anglers who sport fished in Alaska in 1995 increased 2% from 1994 (Appendix A9). The number of resident anglers decreased less than 1% and the number of nonresident anglers increased by 5%. Since 1985, the number of anglers fishing in Alaska has increased 35%, 3% per year. Resident angler participation since 1985 has decreased less than 1%, under 1% per year; nonresident participation has increased 112%, 8% per year.

Anglers-days fished in Alaska in 1995 was a record high, up 3% from 1994 (Appendix A13). Regionally, days fished decreased 2% in Southeast, increased 1% in Southcentral, and increased 30% in the Arctic-Yukon-Kuskokwim. Since 1985, days fished statewide has increased 44%, 4% per year. Regional increases since 1985 were 52% for Southeast, 4% per year; 41% for Southcentral, 4% per year; and 45% for the Arctic-Yukon-Kuskokwim region, 4% per year.

Estimated statewide catches decreased 10% from 6,064,974 in 1994 to 5,475,559 in 1995. Regionally, catches were down 19% in Southeast Alaska, down 7% in the Southcentral Region, and down 18% in the Arctic-Yukon-Kuskokwim Region. Major contributors to statewide decreases were decreases in chinook salmon, Pacific halibut, rainbow trout, and Dolly Varden/Arctic char.

The statewide harvest of anadromous salmon declined by 17% (Appendices A20 and A21). Although harvest increased for some anadromous salmon species in some regions, the statewide anadromous salmon harvests declined for all species, except chum salmon (Appendices A20, A21, A22, A23, A24, A25, A26, A27, A28, A29, A30).

These decreases were due, in part, to declines from a record 1994 coho salmon harvest that was 22% above the 1993 harvest and 66% above the 1983 to 1993 mean (Howe, et al 1995). The 1995 statewide coho salmon harvest declined 27% and Southeast Alaska coho salmon harvest declined 49% from 1994 levels (Appendices A24, A25). The 21% decline in Southcentral chinook salmon harvest was also a significant contributing factor to the statewide decline in 1995 anadromous salmon harvest.

The statewide harvest of Pacific halibut declined less than 1% from the 1994 record harvest levels.

Over the past nineteen years the statewide sport fish survey has proved effectual in economically meeting management needs for estimates of participation and harvest for Alaska's sport fisheries. The survey has been well received by the angling public. For the larger fisheries harvest results have been consistent with onsite creel surveys (Appendix A110, Mills and Howe 1992), and sport fish biologists report that statewide survey harvest estimates for areas not creel surveyed are generally in accordance with their own knowledge and observations.

Thus, in the interest of economic efficiency, the statewide survey has replaced onsite creel surveys in cases where creel surveys are not required for inseason management or ensuring compliance with regulatory and management policies, quotas, and guidelines. It is planned that in 1996 surveys similar to this year's will be undertaken.

## ACKNOWLEDGMENTS

We thank Dora Sigurdsson for assistance with questionnaire development; Carol Hepler for preparation of cover art and maps; Dora Sigurdsson for assistance with survey implementation and supervision; Ardys Armstrong, Tami Eller, Sarah Fidler, Donna Hauser, and Jessica Corkran for processing returned questionnaires; Donna Buchholz, Kathy Kush, and Marlyn Cowan for editing sport license records, and coding and key entering of survey data; Kathrin Sundet for assistance with generating detail and summary estimate tables; Dora Sigurdsson for assistance with formatting of tables and with preparing the manuscript for publication; Dora Sigurdsson for assembling auxiliary data and compiling the creel survey comparison table; Kathrin Sundet for generating confidence intervals; and Gwyn Alexander for review of the manuscript for style and format and for coordinating its publication. We also

thank the angling public for participating in the survey and for its funding (through payment of state license fees and through payment of excise taxes collected pursuant to the Federal Aid in Sport Fish Restoration Act).

## LITERATURE CITED

- Draper, N. R. and H. Smith. 1981. Applied regression analysis, second edition. John Wiley and Sons, New York, New York.
- Efron, B., and R. J. Tibshirani. 1993. An introduction to the bootstrap. Chapman and Hall, New York.
- Howe, A. L., G. Fidler, and M. J. Mills. 1995. Harvest, catch, and participation in Alaska sport fisheries during 1994. Alaska Department of Fish and Game, Fishery Data Series No. 95-24, Anchorage.
- Mills, M. J. 1979. Alaska statewide sport fish harvest studies. Alaska Department of Fish and Game. Federal Aid in Fish Restoration, Annual Performance Report, 1978-1979, Project F-9-11, 20 (SW-I-A), Juneau.
- Mills, M. J. 1980. Alaska statewide sport fish harvest studies. Alaska Department of Fish and Game. Federal Aid in Fish Restoration, Annual Performance Report, 1979-1980, Project F-9-12, 21 (SW-I-A), Juneau.
- Mills, M. J. 1981a. Alaska statewide sport fish harvest studies (1979). Alaska Department of Fish and Game. Federal Aid in Fish Restoration, Annual Performance Report, 1980-1981, Project F-9-13, 22 (SW-I-A), Juneau.
- Mills, M. J. 1981b. Alaska statewide sport fish harvest studies (1980). Alaska Department of Fish and Game. Federal Aid in Fish Restoration, Annual Performance Report, 1980-1981, Project F-9-13, 22 (SW-I-A), Juneau.
- Mills, M. J. 1982. Alaska statewide sport fish harvest studies (1981). Alaska Department of Fish and Game. Federal Aid in Fish Restoration, Annual Performance Report, 1981-1982, Project F-9-14, 23 (SW-I-A), Juneau.
- Mills, M. J. 1983. Alaska statewide sport fish harvest studies (1982). Alaska Department of Fish and Game. Federal Aid in Fish Restoration, Annual Performance Report, 1982-1983, Project F-9-15, 24 (SW-I-A), Juneau.

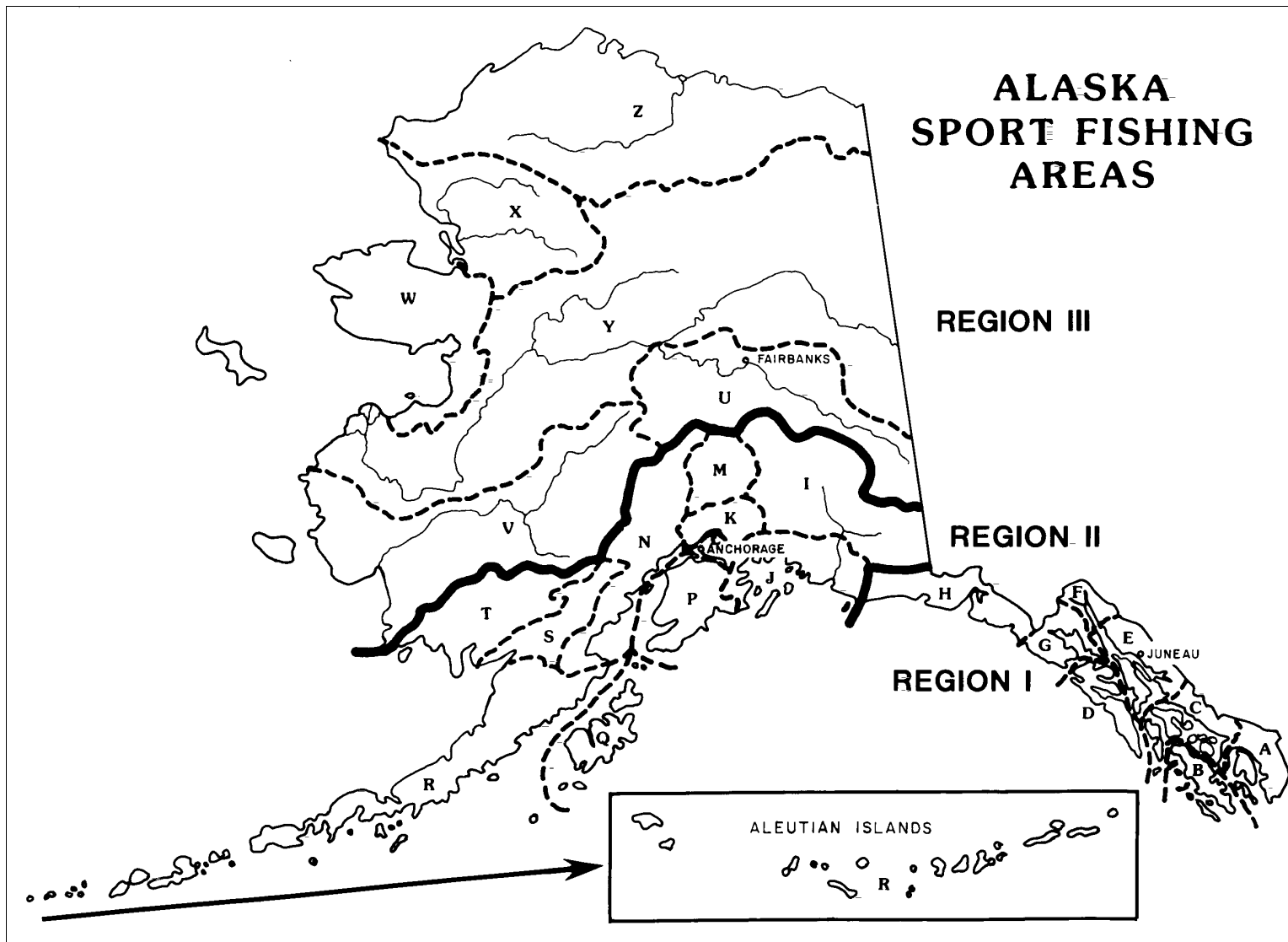
## LITERATURE CITED (Continued)

- Mills, M. J. 1984. Alaska statewide sport fish harvest studies (1983). Alaska Department of Fish and Game. Federal Aid in Fish Restoration, Annual Performance Report, 1983-1984, Project F-9-16, 25 (SW-I-A), Juneau.
- Mills, M. J. 1985. Alaska statewide sport fish harvest studies (1984). Alaska Department of Fish and Game. Federal Aid in Fish Restoration, Annual Performance Report, 1984-1985, Project F-9-17, 26 (SW-I-A), Juneau.
- Mills, M. J. 1986. Alaska statewide sport fish harvest studies (1985). Alaska Department of Fish and Game. Federal Aid in Fish Restoration, Annual Performance Report, 1985-1986, Project F-10-1, 27 (RT-2), Juneau.
- Mills, M. J. 1987. Alaska statewide sport fisheries harvest report (1986). Alaska Department of Fish and Game, Fishery Data Series No. 2, Anchorage.
- Mills, M. J. 1988. Alaska statewide sport fisheries harvest report (1987). Alaska Department of Fish and Game, Fishery Data Series No. 52, Anchorage.
- Mills, M. J. 1989. Alaska statewide sport fisheries harvest report (1988). Alaska Department of Fish and Game, Fishery Data Series No. 122, Anchorage.
- Mills, M. J. 1990. Harvest and participation in Alaska sport fisheries during 1989. Alaska Department of Fish and Game, Fishery Data Series No. 90-44, Anchorage.
- Mills, M. J. 1991. Harvest, catch, and participation in Alaska sport fisheries during 1990. Alaska Department of Fish and Game, Fishery Data Series No. 91-58, Anchorage.
- Mills, M. J. 1992. Harvest, catch, and participation in Alaska sport fisheries during 1991. Alaska Department of Fish and Game, Fishery Data Series No. 92-40, Anchorage.
- Mills, M. J. 1993. Harvest, catch, and participation in Alaska sport fisheries during 1992. Alaska Department of Fish and Game, Fishery Data Series No. 93-42, Anchorage.
- Mills, M. J. 1994. Harvest, catch, and participation in Alaska sport fisheries during 1993. Alaska Department of Fish and Game, Fishery Data Series No. 94-28, Anchorage.
- Mills, M. J. and A. Howe. 1992. An evaluation of estimates of sport fish harvest from the Alaska statewide mail survey. Alaska Department of Fish and Game, Special Publication No. 92-2, Anchorage.





## **APPENDIX A. TABLES AND FIGURES**



Appendix A1.-Map of Alaska sport fishing regions and areas.

**Appendix A2.-List of Alaska sport fishing regions and areas.**

---

Regions

- I Southeast Alaska
- II Southcentral Alaska
- III Arctic-Yukon-Kuskokwim

Areas

Southeast Alaska

- A Ketchikan
- B Prince of Wales Island
- C Kake, Petersburg, Wrangell, Stikine
- D Sitka
- E Juneau
- F Haines-Skagway
- G Glacier Bay
- H Yakutat

Southcentral Alaska

- I Glennallen
- J Prince William Sound
- K Knik Arm Drainage
- L Anchorage
- M East Susitna River Drainage
- N West Cook Inlet-West Susitna River Drainages
- P Kenai Peninsula
- Q Kodiak
- R Naknek River Drainage-Alaska Peninsula
- S Kvichak River Drainage
- T Nushagak

Arctic-Yukon-Kuskokwim

- U Tanana River Drainage
  - V Kuskokwim River Drainage
  - W Seward Peninsula-Norton Sound
  - X Northwest Alaska
  - Y Yukon River Drainage
  - Z North Slope Brooks Range
-

**Appendix A3.-List of common names, scientific names, and abbreviations.**

Common Name	Scientific Name	Abbreviation
Chinook salmon	<i>Oncorhynchus tshawytscha</i>	KS
Small chinook salmon	<i>Oncorhynchus tshawytscha</i>	KI
Coho salmon	<i>Oncorhynchus kisutch</i>	SS
Landlocked salmon		LL
coho	<i>Oncorhynchus kisutch</i>	
chinook	<i>Oncorhynchus tshawytscha</i>	
Sockeye salmon	<i>Oncorhynchus nerka</i>	RS
Kokanee salmon	<i>Oncorhynchus nerka</i>	KO
Pink salmon	<i>Oncorhynchus gorbuscha</i>	PS
Chum salmon	<i>Oncorhynchus keta</i>	CS
Steelhead	<i>Oncorhynchus mykiss</i>	SH
Rainbow trout	<i>Oncorhynchus mykiss</i>	RT
Cutthroat trout	<i>Oncorhynchus clarki</i>	CT
Brook trout	<i>Salvelinus fontinalis</i>	BT
Lake trout	<i>Salvelinus namaycush</i>	LT
Dolly Varden	<i>Salvelinus malma</i>	DV
Arctic char	<i>Salvelinus alpinus</i>	AC
Arctic grayling	<i>Thymallus arcticus</i>	GR
Northern pike	<i>Esox lucius</i>	NP
Whitefish	<i>Coregonus</i> spp. and <i>Prosopium</i> spp.	WF
Burbot	<i>Lota lota</i>	BB
Inconnu (Sheefish)	<i>Stenodus leucichthys</i>	SF
Pacific halibut	<i>Hippoglossus stenolepis</i>	HA
Rockfish	<i>Sebastes</i> spp.	RF
Lingcod	<i>Ophiodon elongatus</i>	LC
Smelt	Osmeridae	SM
Capelin	<i>Mallotus villosus</i>	SM
King crab	<i>Paralithodes camtschatica</i>	KC
Dungeness crab	<i>Cancer magister</i>	DC
Tanner crab	<i>Chionoecetes bairdi</i>	TC
Shrimp	Pandalidae	SHR
Razor clam	<i>Siliqua patula</i>	RCL
Hardshell clams		HCL
Butter clam	<i>Saxidomus giganteus</i>	
Littleneck clam	<i>Protothaca staminea</i>	
Cockle	<i>Clinocardium nuttallii</i>	
Gaper clam	<i>Tresus capax</i>	
Eastern softshell clam	<i>Mya arenaria</i>	
Truncated mya	<i>Mya truncata</i>	
Alaska surf clam	<i>Spisula polynyma</i>	
Other shellfish		OS

**Appendix A4.-Response to the standard Alaska sport fish survey mailing, 1995.**

	Mailing 1	Mailing 2	Mailing 3	Total
Date of Mailing	11/16/95	1/4/96	2/6/96	
Number Mailed	22,000	17,124	13,526	52,650
Number Returned Nondeliverable <sup>a</sup>	711	208	110	1,029
Number not Returned <sup>a</sup>	15,166	12,071	9,959	37,196
Responses				
Number <sup>a</sup>	6,123	2,958	1,550	10,631
Percent of 1st Mailing not Returned as Nondeliverable	28.8%	13.9%	7.3%	49.9%
Cumulative Responses				
Number	6,123	9,081	10,631	
Percent of 1st Mailing not Returned as Nondeliverable	28.8%	42.7%	49.9%	

<sup>a</sup> Does not include returns after May 2, 1995.

**Appendix A5.-Response to the supplementary Alaska sport fish survey mailing, 1995.**

	Mailing 1	Mailing 2	Mailing 3	Total
Date of Mailing	11/2/95	12/13/95	1/24/96	
Number Mailed	25,000	20,030	16,057	61,087
Number Returned Nondeliverable <sup>a</sup>	849	262	94	1,205
Number not Returned <sup>a</sup>	18,223	14,692	12,224	45,139
Responses				
Number <sup>a</sup>	5,928	3,224	1,778	10,930
Percent of 1st Mailing not Returned as Nondeliverable	24.5%	13.3%	7.4%	45.3%
Cumulative Responses				
Number	5,928	9,152	10,930	
Percent of 1st Mailing not Returned as Nondeliverable	24.5%	37.9%	45.3%	

<sup>a</sup> Does not include returns after May 2, 1995.

**Appendix A6.-Number and percent of Alaska sport fishing licenses by residency, 1961-1995.**

Year	Resident		Nonresident		Total
	Number	Percent	Number	Percent	
1961	41,120	74.0	14,444	26.0	55,564
1962	42,015	74.0	14,783	26.0	56,798
1963	46,160	73.1	16,977	26.9	63,137
1964	45,355	74.5	15,527	25.5	60,882
1965	48,421	71.3	19,483	28.7	67,904
1966	50,287	70.3	21,256	29.7	71,543
1967	50,357	65.4	26,594	34.6	76,951
1968	58,344	64.4	32,221	35.6	90,565
1969	62,546	63.0	36,777	37.0	99,323
1970	71,711	63.2	41,683	36.8	113,394
1971	75,952	65.8	39,543	34.2	115,495
1972	82,088	66.0	42,347	34.0	124,435
1973	89,823	70.2	38,179	29.8	128,002
1974	95,485	70.8	39,415	29.2	134,900
1975	101,900	69.0	45,821	31.0	147,721
1976	118,679	70.7	49,194	29.3	167,873
1977	121,913	68.6	55,821	31.4	177,734
1978	129,750	66.5	65,481	33.5	195,231
1979	130,458	64.4	72,090	35.6	202,548
1980	132,103	63.9	74,699	36.1	206,802
1981	138,784	61.4	87,407	38.6	226,191
1982	156,324	59.8	105,014	40.2	261,338
1983	169,761	62.4	102,481	37.6	272,242
1984	177,949	60.7	115,127	39.3	293,076
1985	176,725	58.2	127,077	41.8	303,802
1986	180,936	57.6	133,051	42.4	313,987
1987	181,721	56.3	140,773	43.7	322,494
1988	177,383	54.0	151,308	46.0	328,691
1989	174,942	51.8	163,098	48.2	338,040
1990	180,214	49.6	182,779	50.4	362,993
1991	184,813	50.5	181,182	49.5	365,995
1992	182,245	46.6	208,516	53.4	390,761
1993	181,843	46.9	205,720	53.1	387,563
1994	183,186	44.6	227,088	55.4	410,274
1995	176,428	43.0	238,021	58.0	414,449

**Appendix A7.-Statewide and regional participation in Alaska sport fishing by residency, 1991-1995.**

Region	1991					1992				
	Residents of Alaska		Nonresidents of Alaska		Total	Residents of Alaska		Nonresidents of Alaska		Total
	Number	Percent	Number	Percent		Number	Percent	Number	Percent	
<b>Anglers</b>										
SE <sup>a</sup>	37,018	39.8	55,896	60.2	92,914	36,835	37.8	60,616	62.2	97,451
SC <sup>b</sup>	199,225	62.5	119,639	37.5	318,864	198,034	62	121,316	38	319,350
AYK <sup>c</sup>	38,237	82.4	8,189	17.6	46,426	34,328	80.6	8,264	19.4	42,592
TOTAL	252,116	59.3	172,909	40.7	425,025	246,108	57.4	182,660	42.6	428,768

Region	1991					1992				
	Residents of Alaska		Nonresidents of Alaska		Total	Residents of Alaska		Nonresidents of Alaska		Total
	Number	Percent	Number	Percent		Number	Percent	Number	Percent	
<b>Days Fished</b>										
SE <sup>a</sup>	251,954	55.5	202,397	44.5	454,351	247,014	52.7	221,578	47.3	468,592
SC <sup>b</sup>	1,270,319	71.3	511,736	28.7	1,782,055	1,364,454	72.2	525,476	27.8	1,889,930
AYK <sup>c</sup>	190,772	86.7	29,150	13.3	219,922	156,924	86.3	24,928	13.7	181,852
TOTAL	1,713,045	69.7	743,283	30.3	2,456,328	1,768,392	69.6	771,982	30.4	2,540,374

Region	1993					1994				
	Residents of Alaska		Nonresidents of Alaska		Total	Residents of Alaska		Nonresidents of Alaska		Total
	Number	Percent	Number	Percent		Number	Percent	Number	Percent	
<b>Anglers</b>										
SE <sup>a</sup>	35,320	36.6	61,152	63.4	96,472	36,041	31.5	78,198	68.5	114,239
SC <sup>b</sup>	194,313	59.5	132,405	40.5	326,718	193,054	57.6	141,841	42.4	334,895
AYK <sup>c</sup>	33,802	76.8	10,202	23.2	44,004	33,102	78.0	9,346	22.0	42,448
TOTAL	237,452	55.7	189,062	44.3	426,514	241,438	52.5	218,766	47.5	460,204

Region	1993					1994				
	Residents of Alaska		Nonresidents of Alaska		Total	Residents of Alaska		Nonresidents of Alaska		Total
	Number	Percent	Number	Percent		Number	Percent	Number	Percent	
<b>Days Fished</b>										
SE <sup>a</sup>	258,612	54.9	212,591	45.1	471,203	259,109	47.7	283,830	52.3	542,939
SC <sup>b</sup>	1,301,567	69.7	565,666	30.3	1,867,233	1,318,825	67.0	648,160	33.0	1,966,985
AYK <sup>c</sup>	187,973	85.1	32,999	14.9	220,972	176,627	84.1	33,360	15.9	209,987
TOTAL	1,748,152	68.3	811,256	31.7	2,559,408	1,754,561	64.5	965,350	35.5	2,719,911

Region	1995				
	Residents of Alaska		Nonresidents of Alaska		Total
	Number	Percent	Number	Percent	
<b>Anglers</b>					
SE <sup>a</sup>	36,001	33.3	71,958	66.7	107,959
SC <sup>b</sup>	187,452	54.7	155,374	45.3	342,826
AYK <sup>c</sup>	41,181	76.0	13,003	24.0	54,184
TOTAL	240,566	51.2	228,870	48.8	469,436

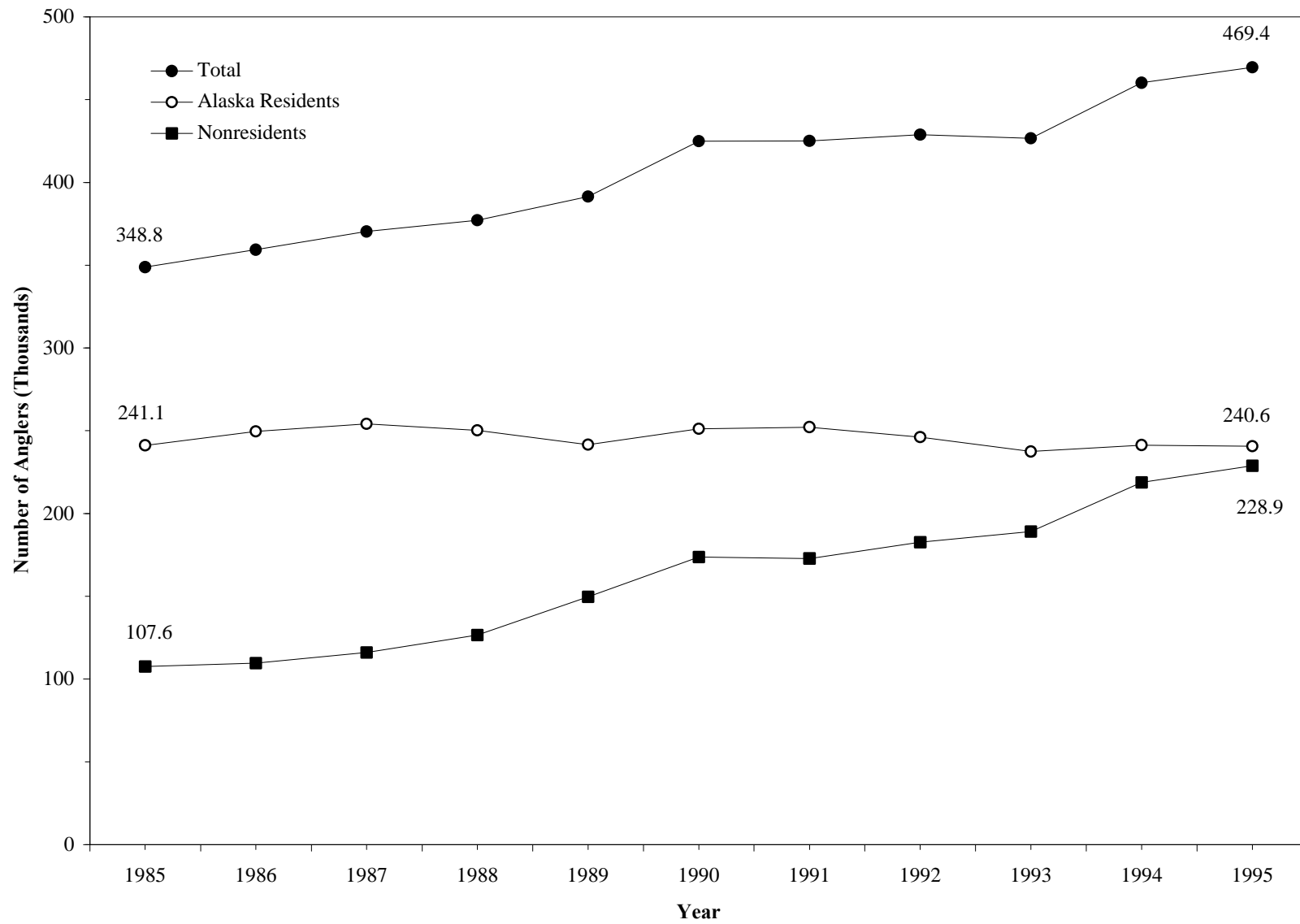
Region	1995				
	Residents of Alaska		Nonresidents of Alaska		Total
	Number	Percent	Number	Percent	
<b>Days Fished</b>					
SE <sup>a</sup>	271,069	51.0	260,921	49.0	531,990
SC <sup>b</sup>	1,308,126	65.9	677,413	34.1	1,985,539
AYK <sup>c</sup>	222,720	82.4	47,421	17.6	270,141
TOTAL	1,801,915	64.6	985,755	35.4	2,787,670

<sup>a</sup> Southeast

<sup>b</sup> Southcentral

<sup>c</sup> Arctic-Yukon-Kuskokwim





**Appendix A8.-Anglers who sport fished in Alaska by area of residence, 1985-1995.**

**Appendix A9.-Number of anglers who sport fished in Alaska by area of residence, 1984-1995.**

	1984	1985	1986	1987	1988	1989	1990	1991	1992	1993	1994	1995
<b>Alaska</b>												
Southeast	34,252	35,267	36,426	37,297	36,798	37,435	38,851	35,389	35,837	33,132	32,646	33,122
Upper Copper-Susitna River	1,353	1,470	1,539	1,622	1,701	1,320	1,528	1,490	1,589	1,339	1,204	1,659
Prince William Sound	3,632	4,149	4,313	4,558	4,248	3,731	4,237	3,836	3,944	4,177	3,857	4,184
Kenai Peninsula	21,693	21,332	22,058	24,025	24,180	24,211	24,316	24,869	24,402	24,646	29,457	28,857
West Cook Inlet-Lower Susitna Drainage	125,464	129,335	133,715	135,476	134,465	124,257	126,049	131,266	127,214	122,916	129,869	118,700
Kodiak	6,995	7,509	7,767	8,342	7,005	7,110	8,711	7,792	6,957	6,854	6,629	5,420
Bristol Bay	2,518	3,115	3,356	2,922	3,233	3,825	4,133	5,735	5,131	4,847	2,628	3,208
Arctic-Yukon-Kuskokwim	41,474	38,958	40,455	39,961	38,656	39,722	43,247	41,739	41,034	39,541	35,199	45,416
Total Residents	237,381	241,135	249,629	254,203	250,286	241,611	251,072	252,116	246,108	237,452	241,438	240,566
<b>Other Than Alaska</b>												
Other United States	88,784	98,262	100,120	105,380	118,372	136,573	160,265	158,182	168,741	172,700	202,318	211,728
Foreign	9,443	9,370	9,634	10,755	8,346	13,124	13,536	14,727	13,919	16,362	16,448	17,142
Total Nonresidents	98,227	107,632	109,754	116,135	126,718	149,697	173,801	172,909	182,660	189,062	218,766	228,870
Percent	29.3	30.9	30.5	31.4	33.6	38.3	40.9	40.7	42.6	44.3	47.5	48.8
<b>TOTAL</b>	<b>335,608</b>	<b>348,767</b>	<b>359,383</b>	<b>370,338</b>	<b>377,004</b>	<b>391,308</b>	<b>424,873</b>	<b>425,025</b>	<b>428,768</b>	<b>426,514</b>	<b>460,204</b>	<b>469,436</b>

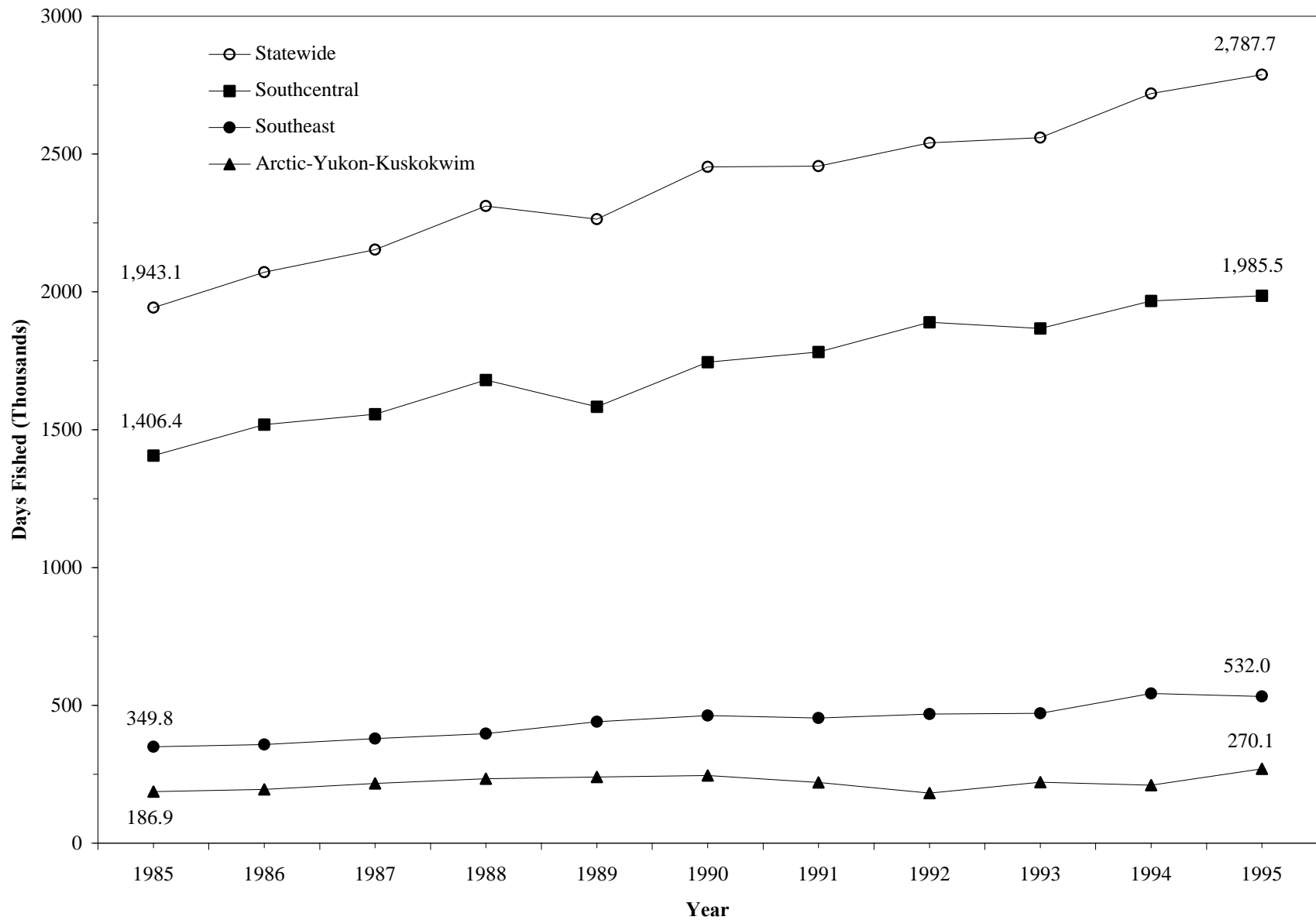
### Appendix A10.-Number of Alaska anglers by region and area fished, 1985-1995.

Area Fished	1985	1986	1987	1988	1989	1990	1991	1992	1993	1994	1995
<b>Southeast</b>											
Ketchikan	16,171	16,366	17,934	21,306	19,810	26,158	21,854	22,711	20,464	27,090	22,738
Prince of Wales Island	6,576	5,109	6,686	5,787	8,873	10,498	9,634	10,446	14,355	16,134	14,643
Kake, Petersburg, Wrangell, Stikine	7,998	8,248	8,716	9,022	9,753	12,452	9,830	12,241	10,238	13,166	10,368
Sitka	7,935	10,373	8,286	12,171	12,506	16,706	18,567	21,465	20,931	28,922	26,362
Juneau	25,492	22,427	24,388	22,586	26,280	26,830	28,415	30,315	25,749	27,617	30,316
Haines-Skagway	12,931	11,213	10,484	10,798	8,680	13,720	8,615	4,861	8,754	7,072	7,713
Glacier Bay	1,942	2,209	2,369	2,444	3,548	3,069	4,929	4,113	5,184	5,110	6,961
Yakutat	3,482	3,493	3,622	3,496	3,068	3,440	3,206	3,552	3,588	4,590	4,560
Total <sup>a</sup>	71,326	73,670	78,270	80,599	82,111	101,499	92,914	97,451	96,472	114,239	107,959
<b>Southcentral</b>											
Glennallen	24,033	29,371	25,270	31,590	24,535	26,302	28,373	26,276	29,312	28,323	30,056
Prince William Sound	27,116	26,689	30,503	30,383	26,238	37,464	37,380	33,817	33,600	37,147	46,435
Knik Arm Drainage	41,972	48,155	47,186	60,735	51,951	50,887	50,186	48,065	40,797	43,576	36,604
Anchorage	26,234	36,734	31,673	33,817	32,286	32,976	31,612	37,993	35,307	35,098	35,948
East Susitna River Drainage	35,014	35,552	36,136	52,196	46,833	47,998	47,561	57,762	50,615	44,448	39,094
West Cook Inlet-W Susitna River Drainages	35,854	37,522	36,043	41,862	39,187	41,005	41,440	39,564	40,641	39,463	27,235
Kenai Peninsula	165,309	161,909	175,477	192,292	197,352	209,376	210,295	210,021	219,913	229,030	231,923
Kodiak	12,163	12,468	11,481	12,345	12,849	13,714	13,994	13,362	15,323	16,906	14,693
Naknek River Drainage-Alaska Peninsula	8,098	5,414	8,145	7,797	8,313	10,896	11,521	10,446	9,160	8,355	10,394
Kvichak River Drainage	5,810	5,097	8,380	3,558	6,190	6,931	9,287	8,588	10,075	8,635	10,472
Nushagak	4,706	4,205	5,541	3,868	4,833	5,312	6,921	5,771	6,097	8,160	7,925
Total <sup>a</sup>	237,986	246,310	254,212	285,360	292,524	309,770	318,864	319,350	326,718	336,872	342,826
<b>Arctic-Yukon-Kuskokwim</b>											
Tanana River Drainage	32,939	34,805	35,699	36,911	38,731	38,031	34,672	31,586	33,343	32,334	41,654
Kuskokwim River Drainage	2,689	2,397	3,775	3,310	3,688	2,691	3,146	3,041	3,257	3,948	3,699
Seward Peninsula-Norton Sound	3,399	3,381	2,697	3,001	3,052	3,233	3,776	3,540	3,134	3,016	3,719
Northwest Alaska	1,922	1,649	2,191	990	1,063	1,008	1,795	1,421	1,575	1,100	1,957
Yukon River Drainage	3,076	2,706	2,644	3,063	3,989	4,162	4,047	4,313	3,800	3,714	5,477
North Slope Brooks Range	2,357	1,854	1,551	1,052	1,423	1,158	1,556	1,758	1,362	1,253	1,612
Total <sup>a</sup>	43,574	45,248	45,542	45,606	48,705	47,799	46,426	42,592	44,004	42,448	54,184
<b>Alaska Total<sup>a</sup></b>	<b>348,767</b>	<b>359,383</b>	<b>370,338</b>	<b>377,004</b>	<b>391,308</b>	<b>424,873</b>	<b>425,025</b>	<b>428,768</b>	<b>426,514</b>	<b>460,204</b>	<b>469,436</b>

<sup>a</sup> Statewide and regional angler totals do not equal regional or area sums because some anglers fished in more than one area and in more than one region.

**Appendix A11.-Number of Alaska sport fishing trips by region and area, 1985-1995.**

Area Fished	1985	1986	1987	1988	1989	1990	1991	1992	1993	1994	1995
<b>Southeast</b>											
Ketchikan	61,397	62,029	64,321	79,032	60,937	71,338	57,043	61,790	55,221	66,096	54,160
Prince of Wales Island	22,027	23,113	26,418	24,505	33,555	36,648	29,452	30,655	39,226	45,242	38,605
Kake, Petersburg, Wrangell, Stikine	29,114	24,906	31,218	33,610	34,154	50,101	33,879	44,836	35,267	44,823	37,723
Sitka	37,320	36,728	43,708	40,140	48,841	50,453	48,282	61,044	58,500	73,231	67,050
Juneau	98,080	101,712	111,498	98,490	100,382	93,184	91,035	122,282	97,322	108,370	116,579
Haines-Skagway	27,598	34,359	38,800	33,017	28,128	41,182	24,269	20,925	27,428	21,799	23,567
Glacier Bay	4,154	3,778	4,696	8,571	6,635	5,826	14,140	10,778	11,034	11,189	16,151
Yakutat	6,924	6,581	7,613	10,985	8,038	8,208	9,476	9,722	11,995	12,932	12,286
Total	286,614	293,206	328,272	328,350	320,670	356,940	307,576	362,032	335,993	383,682	366,121
<b>Southcentral</b>											
Glennallen	35,338	35,907	35,351	34,071	36,765	32,760	39,559	39,600	47,561	48,612	56,001
Prince William Sound	49,157	47,735	54,516	64,486	59,777	76,491	70,309	71,914	66,463	77,485	82,498
Knik Arm Drainage	108,322	119,599	122,815	161,172	127,650	121,973	114,089	110,233	93,841	111,100	96,517
Anchorage	87,177	105,281	113,490	120,108	102,826	118,977	103,157	132,220	133,643	129,932	158,523
East Susitna River Drainage	58,061	65,880	66,239	94,709	77,813	85,044	80,540	111,536	97,101	83,354	70,847
West Cook Inlet-West Susitna River Drainages	59,026	72,058	67,937	70,920	72,349	67,789	65,589	66,737	68,174	71,826	48,126
Kenai Peninsula	564,214	647,493	645,867	727,254	631,869	696,988	616,247	684,519	660,941	712,711	715,186
Kodiak	75,971	64,873	58,424	67,642	74,170	69,821	70,115	64,700	69,747	68,928	62,140
Naknek River Drainage-Alaska Peninsula	28,039	38,626	29,753	50,125	35,393	54,401	51,239	41,209	33,273	30,148	31,962
Kvichak River Drainage	16,412	12,184	12,366	7,954	12,034	16,983	18,912	18,308	23,726	21,692	21,042
Nushagak	9,395	8,850	6,916	8,108	10,335	13,034	17,000	15,080	17,548	21,145	20,954
Total	1,091,112	1,218,486	1,213,674	1,406,549	1,240,981	1,354,261	1,246,756	1,356,056	1,312,018	1,376,933	1,363,796
<b>Arctic-Yukon-Kuskokwim</b>											
Tanana River Drainage	116,580	113,536	141,436	150,869	135,400	131,831	113,247	94,265	126,733	118,052	154,458
Kuskokwim River Drainage	4,508	4,926	7,419	6,035	7,946	5,263	6,731	6,078	6,046	6,865	7,175
Seward Peninsula-Norton Sound	9,932	9,065	7,666	14,078	13,289	12,986	18,091	14,843	14,044	12,798	14,677
Northwest Alaska	3,811	3,161	4,181	3,713	2,124	1,464	3,741	3,361	3,279	3,221	5,423
Yukon River Drainage	6,122	3,987	7,083	6,596	7,640	9,487	6,332	7,604	7,911	6,789	10,942
North Slope Brooks Range	5,764	3,932	4,098	3,096	3,152	2,521	4,084	3,783	3,395	4,308	3,549
Total	146,717	138,607	171,883	184,387	169,551	163,552	152,226	129,934	161,408	152,033	196,224
<b>Alaska Total</b>	<b>1,524,443</b>	<b>1,650,299</b>	<b>1,713,829</b>	<b>1,919,286</b>	<b>1,731,202</b>	<b>1,874,753</b>	<b>1,706,558</b>	<b>1,848,022</b>	<b>1,809,419</b>	<b>1,912,648</b>	<b>1,926,141</b>



**Appendix A12.-Angler-days fished in Alaska, statewide and by region, 1985-1995.**

**Appendix A13.-Number of angler-days fished in Alaska and percentage by region and area, 1985-1995.**

Area Fished	1985		1986		1987		1988		1989		1990	
	Number	Percent	Number	Percent	Number	Percent	Number	Percent	Number	Percent	Number	Percent
<b>Southeast</b>												
Ketchikan	81,303	4.2	82,914	4	83,697	3.9	98,166	4.2	92,647	4.1	91,127	3.7
Prince of Wales Island	24,208	1.2	25,002	1.2	30,845	1.4	35,571	1.5	50,659	2.2	50,214	2
Kake, Petersburg, Wrangell, Stikine	29,849	1.5	30,502	1.5	37,181	1.7	39,004	1.7	53,955	2.4	59,965	2.4
Sitka	36,615	1.9	39,760	1.9	45,583	2.1	48,680	2.1	59,230	2.6	61,906	2.5
Juneau	122,781	6.3	121,055	5.8	114,756	5.3	108,860	4.7	115,360	5.1	122,045	5
Haines-Skagway	40,412	2.1	43,870	2.1	46,011	2.1	40,169	1.7	48,018	2.1	56,746	2.3
Glacier Bay	3,901	0.2	3,864	0.2	7,178	0.3	9,276	0.4	8,895	0.4	7,857	0.3
Yakutat	10,698	0.6	11,020	0.5	14,476	0.7	18,067	0.8	12,142	0.5	12,685	0.5
Total <sup>a</sup>	349,767	18	357,987	17.3	379,727	17.6	397,793	17.2	440,906	19.5	462,545	18.9
<b>Southcentral</b>												
Glennallen	48,707	2.5	51,563	2.5	52,324	2.4	45,867	2	52,262	2.3	50,791	2.1
Prince William Sound	72,662	3.7	64,280	3.1	81,221	3.8	84,971	3.7	95,295	4.2	105,739	4.3
Knik Arm Drainage	122,626	6.3	131,606	6.4	140,167	6.5	183,029	7.9	146,912	6.5	142,884	5.8
Anchorage	96,760	5	103,152	5	115,145	5.3	114,823	5	107,613	4.8	125,849	5.1
East Susitna River Drainage	67,764	3.5	92,289	4.5	77,817	3.6	107,977	4.7	96,864	4.3	101,917	4.2
West Cook Inlet-West Susitna River Drainages	95,887	4.9	104,768	5.1	103,350	4.8	111,585	4.8	115,054	5.1	110,927	4.5
Kenai Peninsula	743,455	38.3	808,450	39	829,267	38.5	878,292	38	799,409	35.3	896,360	36.5
Kodiak	84,841	4.4	77,166	3.7	75,650	3.5	69,325	3	86,342	3.8	81,603	3.3
Naknek River Drainage-Alaska Peninsula	34,731	1.8	46,611	2.3	47,961	2.2	52,505	2.3	45,114	2	67,192	2.7
Kvichak River Drainage	25,459	1.3	25,426	1.2	18,578	0.9	10,788	0.5	17,854	0.8	30,857	1.3
Nushagak	13,527	0.7	13,401	0.6	14,570	0.7	20,777	0.9	20,828	0.9	30,991	1.3
Total <sup>a</sup>	1,406,419	72.4	1,518,712	73.3	1,556,050	72.3	1,679,939	72.7	1,583,547	69.9	1,745,110	71.1
<b>Arctic-Yukon-Kuskokwim</b>												
Tanana River Drainage	135,745	7	144,814	7	155,346	7.2	173,706	7.5	185,715	8.2	184,887	7.5
Kuskokwim River Drainage	11,358	0.6	11,319	0.5	17,856	0.8	23,494	1	16,457	0.7	15,858	0.6
Seward Peninsula-Norton Sound	19,919	1	18,107	0.9	21,413	1	20,278	0.9	17,692	0.8	21,799	0.9
Northwest Alaska	6,701	0.3	6,313	0.3	10,221	0.5	5,279	0.2	4,932	0.2	3,782	0.2
Yukon River Drainage	8,670	0.4	9,381	0.5	7,017	0.3	8,261	0.4	10,712	0.5	15,539	0.6
North Slope Brooks Range	4,490	0.2	4,779	0.2	5,256	0.2	2,541	0.1	4,118	0.2	3,764	0.2
Total <sup>a</sup>	186,883	9.6	194,713	9.4	217,109	10.1	233,559	10.1	239,626	10.6	245,629	10
<b>Alaska Total<sup>a</sup></b>	<b>1,943,069</b>	<b>100</b>	<b>2,071,412</b>	<b>100</b>	<b>2,152,886</b>	<b>100</b>	<b>2,311,291</b>	<b>100</b>	<b>2,264,079</b>	<b>100</b>	<b>2,453,284</b>	<b>100</b>

-continued-

Appendix A13.-Page 2 of 2.

Area Fished	1991		1992		1993		1994		1995	
	Number	Percent	Number	Percent	Number	Percent	Number	Percent	Number	Percent
<b>Southeast</b>										
Ketchikan	98,284	4	84,482	3.3	77,145	3	90,363	3.3	76,580	2.7
Prince of Wales Island	47,297	1.9	44,470	1.8	62,544	2.4	69,572	2.6	60,552	2.2
Kake, Petersburg, Wrangell, Stikine	48,013	2	56,306	2.2	47,382	1.9	63,584	2.3	52,755	1.9
Sitka	68,193	2.8	78,281	3.1	74,944	2.9	107,993	4	101,138	3.6
Juneau	113,913	4.6	149,382	5.9	133,896	5.2	137,856	5.1	161,241	5.8
Haines-Skagway	39,624	1.6	25,896	1	41,655	1.6	32,592	1.2	34,484	1.2
Glacier Bay	21,965	0.9	15,279	0.6	15,054	0.6	18,219	0.7	25,314	0.9
Yakutat	17,062	0.7	14,496	0.6	18,583	0.7	22,760	0.8	19,926	0.7
Total <sup>a</sup>	454,351	18.5	468,592	18.4	471,203	18.4	542,939	20	531,990	19.1
<b>Southcentral</b>										
Glennallen	64,207	2.6	72,052	2.8	77,870	3	85,520	3.1	102,951	3.7
Prince William Sound	113,115	4.6	113,443	4.5	104,601	4.1	122,330	4.5	138,194	5
Knik Arm Drainage	146,605	6	141,825	5.6	118,214	4.6	143,372	5.3	126,154	4.5
Anchorage	117,780	4.8	141,571	5.6	143,492	5.6	142,277	5.2	176,401	6.3
East Susitna River Drainage	113,178	4.6	149,484	5.9	128,382	5	114,533	4.2	102,686	3.7
West Cook Inlet-West Susitna River Drainages	121,505	4.9	116,360	4.6	129,165	5	125,529	4.6	79,134	2.8
Kenai Peninsula	869,715	35.4	945,272	37.2	946,252	37	1,003,847	36.9	1,043,493	37.4
Kodiak	96,481	3.9	84,777	3.3	93,320	3.6	99,132	3.6	85,529	3.1
Naknek River Drainage-Alaska Peninsula	69,010	2.8	61,415	2.4	51,132	2	45,920	1.7	44,119	1.6
Kvichak River Drainage	28,553	1.2	34,876	1.4	41,697	1.6	39,141	1.4	44,463	1.6
Nushagak	41,906	1.7	28,855	1.1	33,108	1.3	45,384	1.7	42,415	1.5
Total <sup>a</sup>	1,782,055	72.5	1,889,930	74.4	1,867,233	73	1,966,985	72.3	1,985,539	71.2
<b>Arctic-Yukon-Kuskokwim</b>										
Tanana River Drainage	155,662	6.3	120,848	4.8	160,117	6.3	148,633	5.5	201,389	7.2
Kuskokwim River Drainage	13,055	0.5	14,404	0.6	14,505	0.6	18,117	0.7	16,289	0.6
Seward Peninsula-Norton Sound	23,622	1	22,684	0.9	18,930	0.7	18,922	0.7	19,647	0.7
Northwest Alaska	9,543	0.4	6,145	0.2	7,809	0.3	6,036	0.2	8,495	0.3
Yukon River Drainage	10,749	0.4	12,831	0.5	14,011	0.5	12,872	0.5	18,677	0.7
North Slope Brooks Range	7,291	0.3	4,940	0.2	5,600	0.2	5,407	0.2	5,644	0.2
Total <sup>a</sup>	219,922	9	181,852	7.2	220,972	8.6	209,987	7.7	270,141	9.7
<b>Alaska Total<sup>a</sup></b>	<b>2,456,328</b>	<b>100</b>	<b>2,540,374</b>	<b>100</b>	<b>2,559,408</b>	<b>100</b>	<b>2,719,911</b>	<b>100</b>	<b>2,787,670</b>	<b>100</b>

<sup>a</sup> Statewide and regional angler totals do not equal regional or area sums because some anglers fished in more than one area and in more than one region.

**Appendix A14.-Alaska sport fish harvest by species, 1985-1995, and catch by species, 1995.**

Species	Harvest											Catch
	1985	1986	1987	1988	1989	1990	1991	1992	1993	1994	1995	1995
<b>SALMON SPECIES:</b>												
Chinook	90,718	105,482	116,402	134,452	122,737	123,908	150,420	153,919	210,833	176,870	156,507	319,040
Sea-run Coho	200,773	255,887	235,435	281,450	338,195	325,936	389,569	345,513	412,487	502,127	368,631	546,768
Landlocked Coho/Chinook	60,795	43,562	46,754	57,679	46,697	37,831	51,799	46,843	54,182	41,744	22,326	52,641
Sockeye	172,630	186,448	478,243	291,067	436,871	239,118	327,047	372,752	283,661	251,605	237,230	407,267
Kokanee	3,762	2,620	2,966	2,461	2,727	2,071	6,276	2,478	4,203	747	209	537
Pink	138,297	145,960	119,070	156,759	164,778	205,602	151,316	149,372	124,582	144,140	122,314	385,286
Chum	16,539	26,725	20,787	44,029	34,647	14,525	18,209	17,299	20,519	21,877	26,646	148,341
<b>OTHER SPECIES:</b>												
Steelhead	4,723	5,850	5,914	6,288	6,387	5,645	5,109	3,149	3,818	2,346	1,037	13,412
Rainbow Trout	181,991	152,855	138,698	241,831	209,961	191,809	205,642	139,973	136,681	112,261	112,681	593,856
Cutthroat Trout	21,394	16,230	15,605	16,936	20,372	16,183	10,088	13,972	16,291	7,088	4,669	30,825
Brook Trout	1,058	526	298	1,273	887	450	477	1,026	762	481	274	565
Lake Trout	18,473	21,463	15,209	17,193	17,070	12,602	13,772	12,525	13,094	11,374	8,412	28,262
Dolly Varden/Arctic Char	166,680	165,165	129,495	150,502	136,127	132,553	142,594	97,071	100,428	73,532	69,657	333,263
Arctic Grayling	139,171	117,637	110,714	116,379	105,469	64,814	82,831	45,073	49,740	63,457	46,168	366,444
Northern Pike	17,943	21,890	19,079	23,440	21,659	15,985	29,611	18,616	19,366	25,785	19,006	106,170
Whitefish	30,337	39,718	32,602	20,312	24,337	15,595	6,828	6,738	4,223	4,548	2,863	7,811
Burbot	27,230	18,849	13,543	9,478	9,268	10,577	4,882	7,245	9,858	10,868	7,128	11,238
Sheefish	2,520	3,721	2,597	3,221	2,306	750	2,256	2,933	1,619	1,511	2,200	6,623
Smelt	334,775	182,620	264,696	210,145	207,826	194,068	111,834	148,540	61,495	106,127	52,905	54,897
Halibut	127,634	160,885	145,829	225,106	229,016	247,202	266,523	264,943	313,147	329,046	325,188	590,388
Rockfish	67,610	101,258	73,525	128,121	86,776	62,572	67,263	86,523	82,625	98,971	75,613	163,914
Lingcod							23,049	28,894	22,857	27,878	20,192	39,002
Razor Clams	1,206,660	1,299,248	1,125,589	1,261,819	917,963	1,037,941	1,207,520	1,237,140	1,011,959	1,317,675	1,199,945	1,199,945
Other Fish	64,331	88,834	94,088	83,365	71,791	75,564	36,598	31,511	31,290	18,691	28,178	69,064
<b>Total</b>	<b>3,096,044</b>	<b>3,163,433</b>	<b>3,207,138</b>	<b>3,483,306</b>	<b>3,213,867</b>	<b>3,033,301</b>	<b>3,311,513</b>	<b>3,234,048</b>	<b>2,989,720</b>	<b>3,350,749</b>	<b>2,909,979</b>	<b>5,475,559</b>



**Appendix A15.-Alaska saltwater sport fish harvest by species, 1985-1995, and catch by species, 1995.**

Species	Harvest											Catch
	1985	1986	1987	1988	1989	1990	1991	1992	1993	1994	1995	1995
<b>SALMON SPECIES:</b>												
Chinook	32,859	28,942	33,510	44,647	44,366	63,997	73,662	62,290	82,064	67,325	74,945	145,852
Sea-run Coho	80,928	88,309	96,338	77,498	129,884	165,104	176,056	146,620	195,361	260,314	186,635	245,801
Landlocked Coho/Chinook	0	0	0	0	0	0	0	0	0	0	0	0
Sockeye	10,263	6,711	9,507	11,475	18,131	11,216	12,460	17,047	20,340	16,176	16,237	22,895
Kokanee	0	0	0	0	0	0	0	0	0	0	0	0
Pink	109,100	71,942	89,142	88,440	124,537	126,946	119,591	94,213	98,419	111,366	99,111	248,081
Chum	6,543	9,015	7,945	19,403	13,134	6,287	7,378	7,759	12,170	13,121	12,676	42,043
<b>OTHER SPECIES:</b>												
Steelhead	731	914	1,031	2,006	2,125	1,420	1,058	1,083	923	512	38	300
Rainbow Trout	122	0	0	0	0	0	0	0	0	0	0	0
Cutthroat Trout	1,317	1,993	2,122	1,962	1,897	1,128	1,410	2,259	2,662	1,518	581	3,258
Brook Trout	0	0	0	0	0	0	0	0	0	0	0	0
Lake Trout	0	0	0	0	0	0	0	0	0	0	0	0
Dolly Varden/Arctic Char	28,103	32,654	25,102	39,948	32,273	32,929	30,481	19,896	19,618	13,999	13,727	43,120
Arctic Grayling	0	472	0	55	116	0	0	0	19	140	0	35
Northern Pike	0	0	0	0	0	0	0	0	0	0	0	0
Whitefish	0	0	61	36	408	17	0	18	9	46	0	0
Burbot	0	0	0	0	0	0	0	0	0	0	0	0
Sheefish	315	168	813	0	568	0	0	779	398	382	290	472
Smelt	43,190	34,191	89,974	42,265	39,424	16,561	10,444	22,435	9,381	13,299	5,982	7,163
Halibut	127,634	160,885	145,829	225,106	229,016	247,202	266,523	264,943	313,147	329,046	325,188	590,388
Rockfish	67,610	101,258	73,525	128,121	86,776	62,572	67,263	86,523	82,625	98,971	75,613	163,914
Lingcod							23,049	28,894	22,857	27,878	20,192	39,002
Razor Clams	1,206,660	1,299,248	1,125,589	1,261,819	917,963	1,037,941	1,207,520	1,237,140	1,011,959	1,317,675	1,199,945	1,199,945
Other Fish	63,117	81,351	90,749	82,591	71,086	74,378	32,077	28,531	30,117	14,775	26,119	61,551
<b>Total</b>	<b>1,778,492</b>	<b>1,918,053</b>	<b>1,791,237</b>	<b>2,025,372</b>	<b>1,711,704</b>	<b>1,847,698</b>	<b>2,028,972</b>	<b>2,020,430</b>	<b>1,902,069</b>	<b>2,286,543</b>	<b>2,057,279</b>	<b>2,813,820</b>

**Appendix A16.-Alaska freshwater sport fish harvest by species, 1985-1995, and catch by species, 1995.**

Species	Harvest											Catch 1995
	1985	1986	1987	1988	1989	1990	1991	1992	1993	1994	1995	
<b>SALMON SPECIES:</b>												
Chinook	57,859	76,540	82,892	89,805	78,371	59,911	76,758	91,629	128,769	109,545	81,562	173,188
Sea-run Coho	119,845	167,578	139,097	203,952	208,311	160,832	213,513	198,893	217,126	241,813	181,996	300,967
Lanklocked Coho/Chinook	60,795	43,562	46,754	57,679	46,697	37,831	51,799	46,843	54,182	41,744	22,326	52,641
Sockeye	162,367	179,737	468,736	279,592	418,740	227,902	314,587	355,705	263,321	235,429	220,993	384,372
Kokanee	3,762	2,620	2,966	2,461	2,727	2,071	6,276	2,478	4,203	747	209	537
Pink	29,197	74,018	29,928	68,319	40,241	78,656	31,725	55,159	26,163	32,774	23,203	137,205
Chum	9,996	17,710	12,842	24,626	21,513	8,238	10,831	9,540	8,349	8,756	13,970	106,298
<b>OTHER SPECIES:</b>												
Steelhead	3,992	4,936	4,883	4,282	4,262	4,225	4,051	2,066	2,895	1,834	999	13,112
Rainbow Trout	181,869	152,855	138,698	241,831	209,961	191,809	205,642	139,973	136,681	112,261	112,681	593,856
Cutthroat Trout	20,077	14,237	13,483	14,974	18,475	15,055	8,678	11,713	13,629	5,570	4,088	27,567
Brook Trout	1,058	526	298	1,273	887	450	477	1,026	762	481	274	565
Lake Trout	18,473	21,463	15,209	17,193	17,070	12,602	13,772	12,525	13,094	11,374	8,412	28,262
Dolly Varden/Arctic Char	138,577	132,511	104,393	110,554	103,854	99,624	112,113	77,175	80,810	59,533	55,930	290,143
Arctic Grayling	139,171	117,165	110,714	116,324	105,353	64,814	82,831	45,073	49,721	63,317	46,168	366,409
Northern Pike	17,943	21,890	19,079	23,440	21,659	15,985	29,611	18,616	19,366	25,785	19,006	106,170
Whitefish	30,337	39,718	32,541	20,276	23,929	15,578	6,828	6,720	4,214	4,502	2,863	7,811
Burbot	27,230	18,849	13,543	9,478	9,268	10,577	4,882	7,245	9,858	10,868	7,128	11,238
Sheefish	2,205	3,553	1,784	3,221	1,738	750	2,256	2,154	1,221	1,129	1,910	6,151
Smelt	291,585	148,429	174,722	167,880	168,402	177,507	101,390	126,105	52,114	92,828	46,923	47,734
Halibut	0	0	0	0	0	0	0	0	0	0	0	0
Rockfish	0	0	0	0	0	0	0	0	0	0	0	0
Lingcod	0	0	0	0	0	0	0	0	0	0	0	0
Razor Clams	0	0	0	0	0	0	0	0	0	0	0	0
Other Fish	1,214	7,483	3,339	774	705	1,186	4,521	2,980	1,173	3,916	2,059	7,513
<b>Total</b>	<b>1,317,552</b>	<b>1,245,380</b>	<b>1,415,901</b>	<b>1,457,934</b>	<b>1,502,163</b>	<b>1,185,603</b>	<b>1,282,541</b>	<b>1,213,618</b>	<b>1,087,651</b>	<b>1,064,206</b>	<b>852,700</b>	<b>2,661,739</b>

**Appendix A17.-Southeast Alaska sport fish harvest by species, 1985-1995, and catch by species, 1995.**

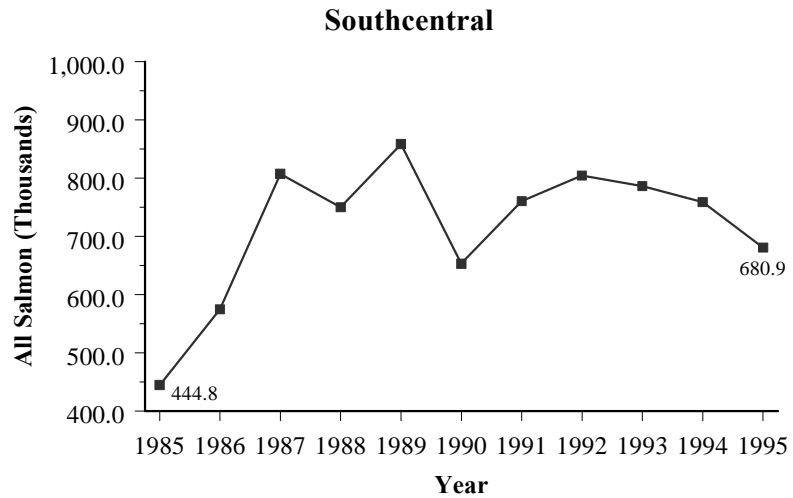
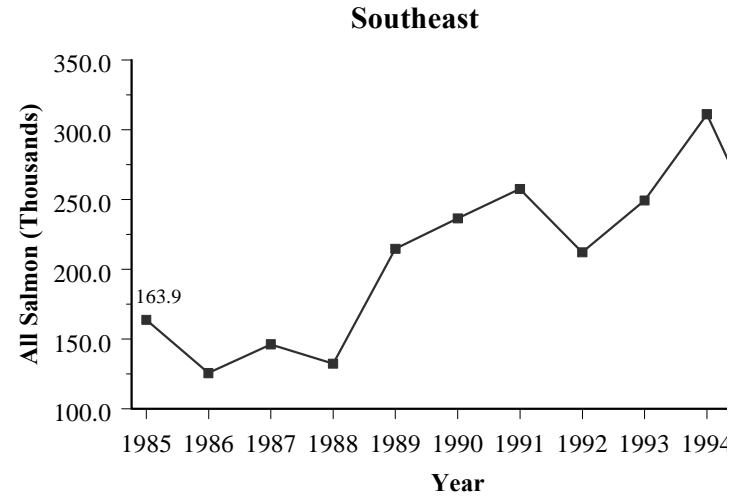
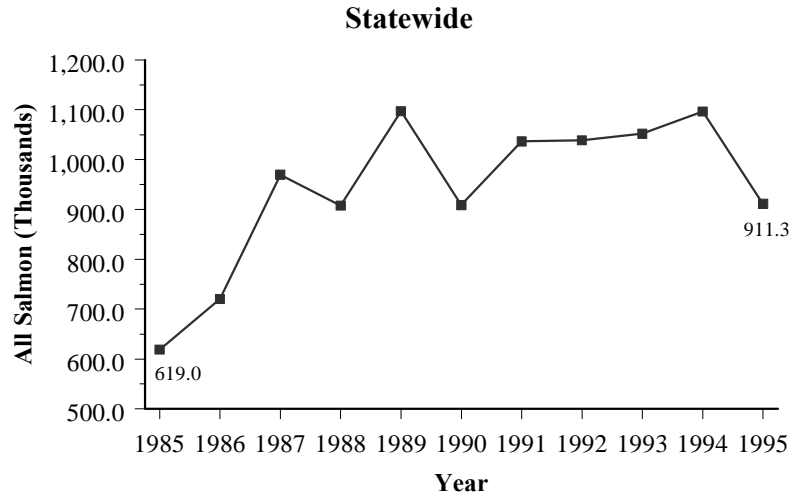
Species	Harvest											Catch
	1985	1986	1987	1988	1989	1990	1991	1992	1993	1994	1995	1995
<b>SALMON SPECIES:</b>												
Chinook	24,858	22,551	24,324	26,160	31,071	51,218	60,492	42,892	49,246	42,365	49,667	111,559
Sea-run Coho	59,910	58,322	50,284	43,688	90,789	105,212	123,946	99,939	121,874	191,860	97,128	134,236
Landlocked Coho/Chinook	69	56	0	728	528	413	1,222	1,536	1,454	717	48	95
Sockeye	4,250	6,300	9,374	7,711	13,114	9,848	9,715	9,318	17,419	13,023	13,491	20,041
Kokanee	433	257	385	474	520	99	362	769	206	60	0	101
Pink	69,253	33,483	57,060	45,023	70,822	65,208	57,859	54,101	51,436	52,263	42,958	116,658
Chum	5,608	5,032	5,207	9,913	8,932	4,962	5,593	6,041	9,380	11,561	11,438	35,025
<b>OTHER SPECIES:</b>												
Steelhead	3,088	4,722	4,677	4,309	5,409	4,274	4,632	2,439	1,249	685	233	5,532
Rainbow Trout	5,584	6,244	4,885	5,927	7,085	4,204	5,352	4,292	4,190	2,178	1,655	6,985
Cutthroat Trout	20,479	14,610	14,247	16,317	18,861	15,660	9,672	12,957	15,351	6,476	4,547	30,193
Brook Trout	1,058	526	298	1,273	887	450	477	1,026	762	481	274	565
Lake Trout	0	0	0	0	0	0	0	0	0	0	0	0
Dolly Varden/Arctic Char	60,675	61,139	46,721	59,371	51,636	48,300	45,954	26,238	26,893	18,558	17,723	70,593
Arctic Grayling	225	447	742	527	214	368	81	512	95	77	9	26
Northern Pike	0	0	18	18	42	0	136	0	0	0	0	0
Whitefish	140	34	0	91	61	16	60	18	0	0	0	0
Burbot	0	0	0	0	0	0	0	0	0	0	0	0
Sheefish	0	0	0	0	0	0	0	0	0	0	0	0
Smelt	11,410	8,952	60,412	6,869	4,564	3,678	6,202	36,940	2,374	2,797	904	1,461
Halibut	46,114	45,028	44,347	56,580	74,304	66,490	74,038	71,861	87,779	92,317	91,778	148,342
Rockfish	34,039	41,568	42,261	56,839	39,504	25,959	26,828	31,213	32,030	44,406	34,347	92,261
Lingcod	0	0	0	0	0	0	9,758	13,193	14,969	20,069	13,103	20,163
Razor Clams	11,830	8,422	2,149	3,284	5,104	4,428	618	2,445	1,001	928	2,004	2,004
Other Fish	26,076	19,610	53,650	32,800	17,579	20,167	14,204	8,892	13,237	7,200	13,533	25,287
<b>Total</b>	<b>385,099</b>	<b>337,303</b>	<b>421,041</b>	<b>377,902</b>	<b>441,026</b>	<b>430,954</b>	<b>457,201</b>	<b>426,622</b>	<b>450,945</b>	<b>508,021</b>	<b>394,840</b>	<b>821,127</b>

**Appendix A18.-Southcentral Alaska sport fish harvest by species, 1985-1995, and catch by species, 1995.**

Species	Harvest											Catch
	1985	1986	1987	1988	1989	1990	1991	1992	1993	1994	1995	1995
<b>SALMON SPECIES:</b>												
Chinook	63,173	80,071	89,885	104,474	88,253	70,885	87,965	109,338	157,623	129,476	102,549	193,318
Sea-run Coho	137,671	188,872	176,710	225,812	237,155	214,114	254,961	237,204	283,868	299,849	263,749	388,331
Landlocked Coho/Chinook	19,684	19,445	20,130	24,609	27,555	23,475	28,452	31,288	36,994	30,677	14,080	31,265
Sockeye	168,211	179,709	467,505	281,828	423,301	228,452	316,701	363,056	265,517	237,670	223,358	385,591
Kokanee	3,329	2,363	2,581	1,987	2,207	1,972	5,729	1,525	3,997	687	209	436
Pink	67,838	109,073	60,688	107,877	90,191	132,400	91,592	86,837	70,869	84,649	78,374	264,801
Chum	7,895	17,357	12,812	30,424	19,833	7,417	9,458	8,265	8,693	7,556	12,864	95,099
<b>OTHER SPECIES:</b>												
Steelhead	1,635	1,128	1,237	1,979	978	1,371	477	710	2,569	1,661	804	7,880
Rainbow Trout	142,316	114,837	101,397	155,960	127,444	122,987	127,492	97,730	82,312	76,384	74,972	473,929
Cutthroat Trout	915	1,620	1,358	619	1,511	523	416	1,015	940	612	122	632
Brook Trout	0	0	0	0	0	0	0	0	0	0	0	0
Lake Trout	13,119	18,213	14,096	14,463	13,465	10,859	10,739	10,334	10,496	9,543	7,080	22,879
Dolly Varden/Arctic Char	91,345	93,653	70,405	78,984	70,219	75,992	76,869	63,371	59,722	45,256	43,073	217,162
Arctic Grayling	57,720	51,465	52,016	46,891	33,618	26,940	30,396	22,257	23,786	30,249	22,874	161,799
Northern Pike	2,240	2,894	4,839	3,598	4,434	3,655	8,704	7,314	7,131	5,800	5,323	27,672
Whitefish	9,337	7,914	5,443	6,591	5,344	7,878	3,832	2,867	2,480	3,000	1,867	5,333
Burbot	22,015	13,238	9,526	5,600	4,374	5,094	1,827	2,992	3,392	5,165	1,853	3,819
Sheefish	0	0	0	0	0	0	0	0	0	0	0	0
Smelt	314,615	173,204	197,204	200,800	200,838	188,681	103,814	109,599	55,421	95,824	50,735	52,170
Halibut	81,458	115,857	101,446	168,526	154,712	180,568	192,485	193,049	225,314	236,609	233,389	441,993
Rockfish	33,571	59,690	31,264	71,282	47,272	36,613	40,435	55,310	50,595	54,565	41,266	71,653
Lingcod	0	0	0	0	0	0	13,291	15,701	7,888	7,809	7,089	18,839
Razor Clams	1,194,830	1,290,826	1,123,440	1,258,535	912,859	1,033,513	1,206,902	1,234,695	1,010,958	1,316,747	1,197,941	1,197,941
Other Fish	36,919	67,875	40,438	50,194	53,841	54,783	20,611	21,483	16,659	9,930	13,095	41,729
<b>Total</b>	<b>2,469,836</b>	<b>2,609,304</b>	<b>2,584,420</b>	<b>2,841,033</b>	<b>2,519,404</b>	<b>2,428,172</b>	<b>2,633,148</b>	<b>2,675,940</b>	<b>2,387,224</b>	<b>2,689,718</b>	<b>2,396,666</b>	<b>4,104,271</b>

**Appendix A19.-Arctic-Yukon-Kuskokwim Alaska sport fish harvest by species, 1985-1995, and catch by species, 1995.**

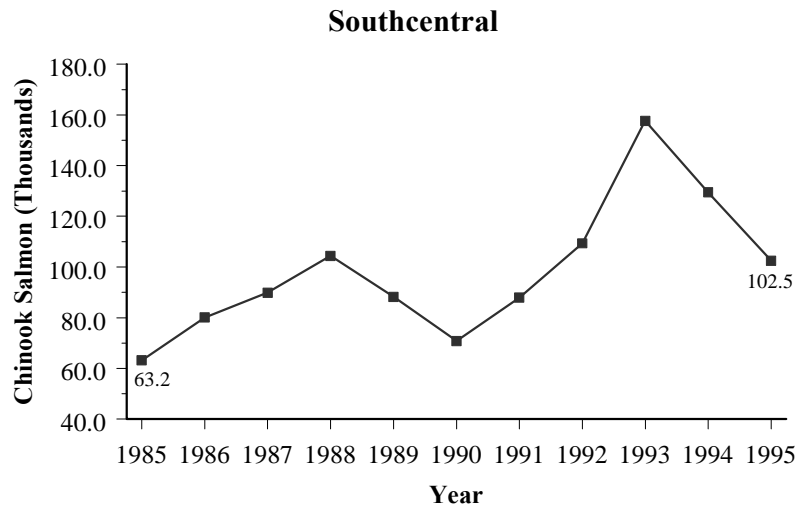
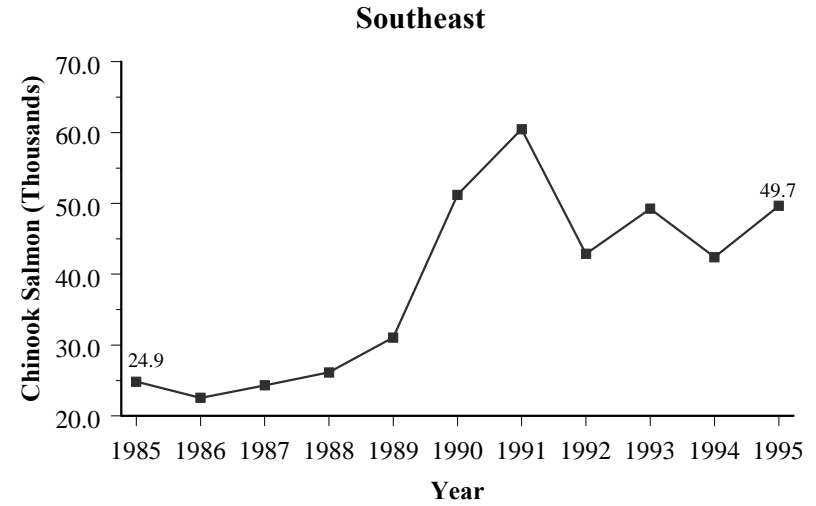
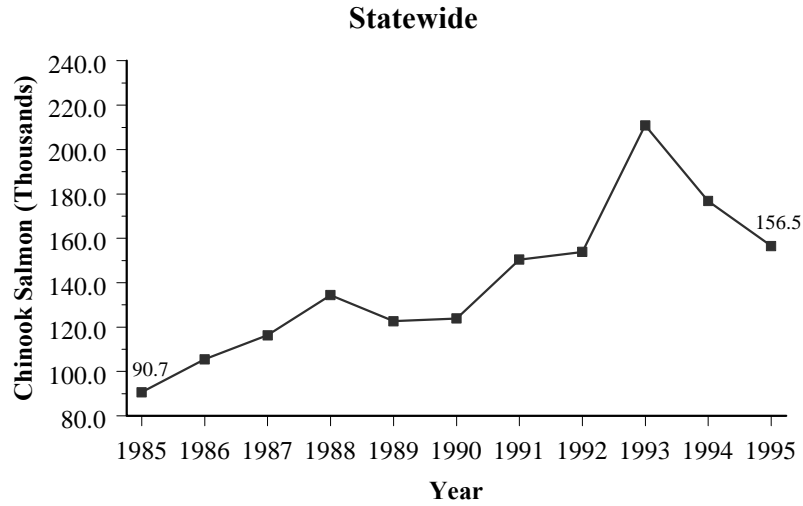
Species	Harvest											Catch
	1985	1986	1987	1988	1989	1990	1991	1992	1993	1994	1995	1995
<b>SALMON SPECIES:</b>												
Chinook	2,687	2,860	2,193	3,818	3,413	1,805	1,963	1,689	3,964	5,029	4,291	14,163
Sea-run Coho	3,192	8,693	8,441	11,950	10,251	6,610	10,662	8,370	6,745	10,418	7,754	24,201
Landlocked Coho/Chinook	41,042	24,061	26,624	32,342	18,614	13,943	22,125	14,019	15,734	10,350	8,198	21,281
Sockeye	169	439	1,364	1,528	456	818	631	378	725	912	381	1,635
Kokanee	0	0	0	0	0	0	185	184	0	0	0	0
Pink	1,206	3,404	1,322	3,859	3,765	7,994	1,865	8,434	2,277	7,228	982	3,827
Chum	3,036	4,336	2,768	3,692	5,882	2,146	3,158	2,993	2,446	2,760	2,344	18,217
<b>OTHER SPECIES:</b>												
Steelhead	0	0	0	0	0	0	0	0	0	0	0	0
Rainbow Trout	34,091	31,774	32,416	79,944	75,432	64,618	72,798	37,951	50,179	33,699	36,054	112,942
Cutthroat Trout	0	0	0	0	0	0	0	0	0	0	0	0
Brook Trout	0	0	0	0	0	0	0	0	0	0	0	0
Lake Trout	5,354	3,250	1,113	2,730	3,605	1,743	3,033	2,191	2,598	1,831	1,332	5,383
Dolly Varden/Arctic Char	14,660	10,373	12,369	12,147	14,272	8,261	19,771	7,462	13,813	9,718	8,861	45,508
Arctic Grayling	81,226	65,725	57,956	68,961	71,637	37,506	52,354	22,304	25,859	33,131	23,285	204,619
Northern Pike	15,703	18,996	14,222	19,824	17,183	12,330	20,771	11,302	12,235	19,985	13,683	78,498
Whitefish	20,860	31,770	27,159	13,630	18,932	7,701	2,936	3,853	1,743	1,548	996	2,478
Burbot	5,215	5,611	4,017	3,878	4,894	5,483	3,055	4,253	6,466	5,703	5,275	7,419
Sheefish	2,520	3,721	2,597	3,221	2,306	750	2,256	2,933	1,619	1,511	2,200	6,623
Smelt	8,750	464	7,080	2,476	2,424	1,709	1,818	2,001	3,700	7,506	1,266	1,266
Halibut	62	0	36	0	0	144	0	33	54	120	21	53
Rockfish	0	0	0	0	0	0	0	0	0	0	0	0
Lingcod	0	0	0	0	0	0	0	0	0	0	0	0
Razor Clams	0	0	0	0	0	0	0	0	0	0	0	0
Other Fish	1,336	1,349	0	371	371	614	1,783	1,136	1,394	1,561	1,550	2,048
<b>Total</b>	<b>241,109</b>	<b>216,826</b>	<b>201,677</b>	<b>264,371</b>	<b>253,437</b>	<b>174,175</b>	<b>221,164</b>	<b>131,486</b>	<b>151,551</b>	<b>153,010</b>	<b>118,473</b>	<b>550,161</b>



**Appendix A20.-Alaska sport sea-run salmon harvests, statewide and by region, 1985-1995.**

**Appendix A21.-Alaska sport sea-run salmon harvests, 1985-1995, and catch, 1995, by region and area.**

Area Fished	Harvest											Catch
	1985	1986	1987	1988	1989	1990	1991	1992	1993	1994	1995	1995
<b>Southeast</b>												
Ketchikan	41,481	44,388	35,550	30,594	49,120	65,233	64,338	51,117	48,077	60,424	43,432	70,897
Prince of Wales Island	11,870	14,709	14,651	9,344	32,008	29,096	38,123	23,446	68,302	41,238	34,830	58,937
Kake, Petersburg, Wrangell, Stikine	8,553	6,878	8,862	8,176	11,339	19,664	15,836	14,225	12,676	20,047	12,967	23,911
Sitka	14,675	10,634	9,301	13,452	21,243	21,038	30,376	23,898	34,522	63,615	42,649	80,496
Juneau	61,765	30,435	57,453	51,411	75,647	71,887	75,939	77,599	58,745	95,097	56,777	129,760
Haines-Skagway	16,363	10,061	12,357	11,084	8,373	22,368	9,220	8,708	5,600	8,639	4,690	11,144
Glacier Bay	1,255	775	2,544	3,456	6,015	2,822	13,788	4,939	6,474	9,414	6,420	14,549
Yakutat	7,917	7,808	5,531	4,978	10,983	4,340	9,985	8,359	14,959	12,598	12,917	27,825
Total	163,879	125,688	146,249	132,495	214,728	236,448	257,605	212,291	249,355	311,072	214,682	417,519
<b>Southcentral</b>												
Glennallen	7,101	8,002	7,507	4,891	6,883	5,871	10,464	9,085	13,754	13,173	12,937	24,815
Prince William Sound	49,187	49,608	55,710	63,195	72,292	81,710	77,964	67,708	66,159	92,110	99,860	207,707
Knik Arm Drainage	23,141	25,464	40,508	58,177	43,025	28,768	31,456	36,686	46,406	39,915	31,230	56,195
Anchorage	5,184	16,565	7,692	13,540	8,864	8,436	8,657	18,659	25,663	20,403	21,240	53,507
East Susitna River Drainage	17,501	44,071	26,928	42,247	36,254	29,501	35,410	66,508	58,309	42,520	36,264	121,483
West Cook Inlet-W. Susitna River Drainages	37,591	42,559	38,546	49,540	53,873	44,000	57,015	49,052	55,547	41,053	40,515	79,963
Kenai Peninsula	244,063	305,647	557,213	422,275	512,243	362,912	450,156	482,681	423,540	421,335	357,452	547,071
Kodiak	36,211	41,497	33,681	47,185	46,103	28,435	38,539	28,654	47,010	33,700	36,759	93,757
Naknek River Drainage-Alaska Peninsula	13,085	21,938	20,795	35,928	34,262	42,404	23,294	21,220	15,541	16,881	14,944	43,321
Kvichak River Drainage	7,272	5,201	11,348	5,573	29,285	13,382	16,730	14,886	23,906	19,839	20,089	60,562
Nushagak	4,452	14,530	7,672	7,864	15,649	7,849	10,992	9,561	10,735	18,271	9,604	38,759
Total	444,788	575,082	807,600	750,415	858,733	653,268	760,677	804,700	786,570	759,200	680,894	1,327,140
<b>Arctic-Yukon-Kuskokwim</b>												
Tanana River Drainage	3,407	2,848	2,353	3,581	3,693	2,213	3,563	1,923	2,222	3,296	4,589	17,116
Kuskokwim River Drainage	2,808	5,684	6,893	9,422	9,124	3,971	3,770	4,414	5,203	7,772	4,847	27,628
Seward Peninsula-Norton Sound	3,610	9,913	5,976	10,715	9,587	12,439	9,594	13,406	7,329	13,752	5,569	14,763
Northwest Alaska	429	811	529	254	51	0	150	521	452	299	359	1,083
Yukon River Drainage	36	476	287	820	1,312	750	1,202	1,567	934	1,228	388	1,453
North Slope Brooks Range	0	0	50	55	0	0	0	33	17	0	0	0
Total	10,290	19,732	16,088	24,847	23,767	19,373	18,279	21,864	16,157	26,347	15,752	62,043
<b>Alaska Total</b>	<b>618,957</b>	<b>720,502</b>	<b>969,937</b>	<b>907,757</b>	<b>1,097,228</b>	<b>909,089</b>	<b>1,036,561</b>	<b>1,038,855</b>	<b>1,052,082</b>	<b>1,096,619</b>	<b>911,328</b>	<b>1,806,702</b>

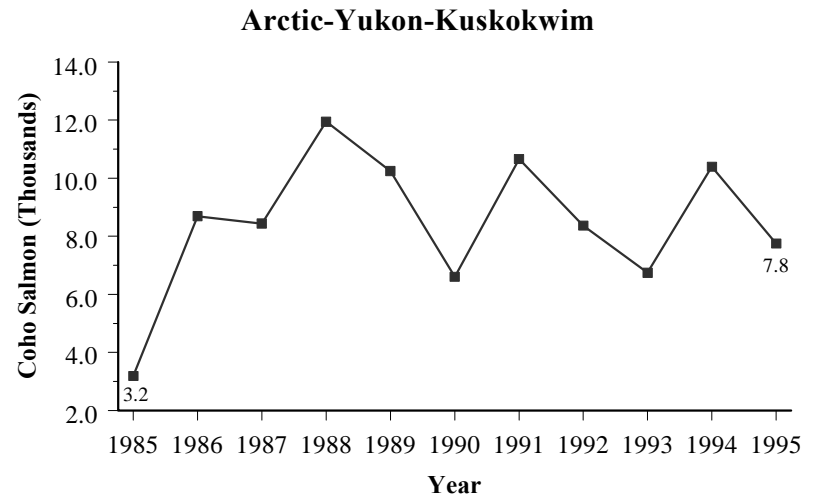
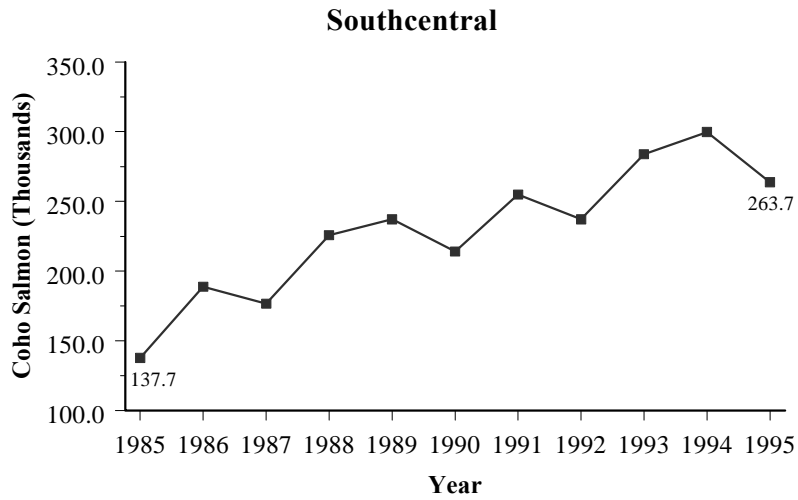
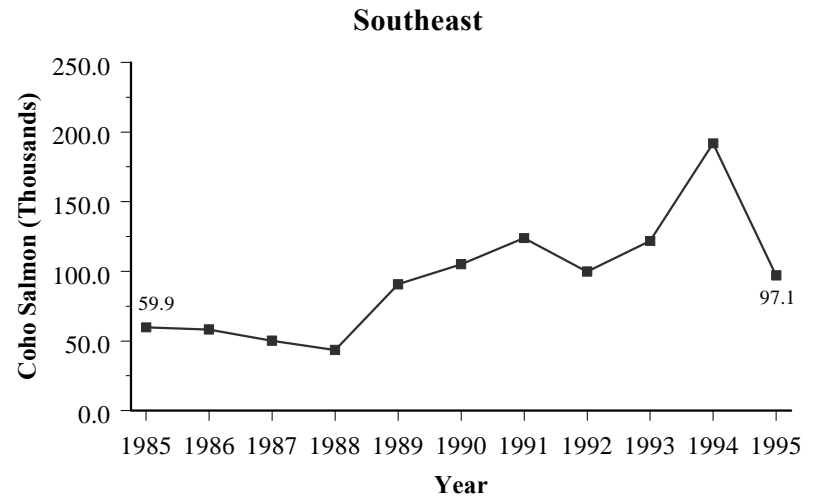
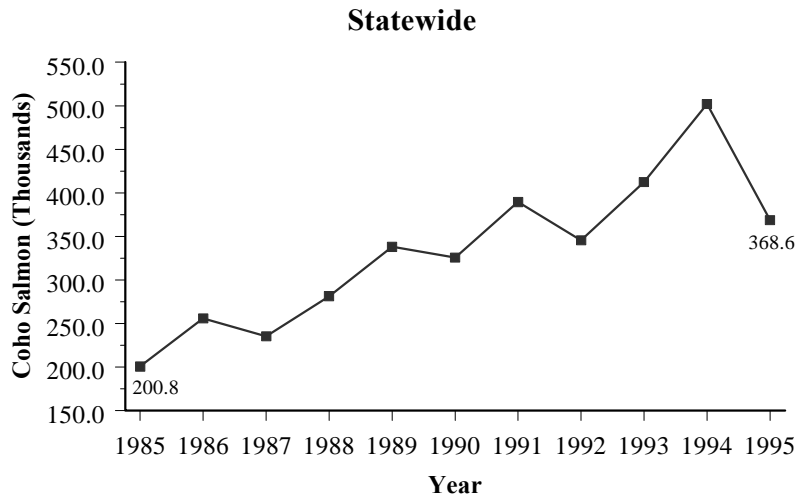


**Appendix A22.-Alaska sport sea-run chinook salmon harvests, statewide and by region, 1985-1995.**



**Appendix A23.-Alaska sport sea-run chinook salmon harvests, 1985-1995, and catch, 1995, by region and area.**

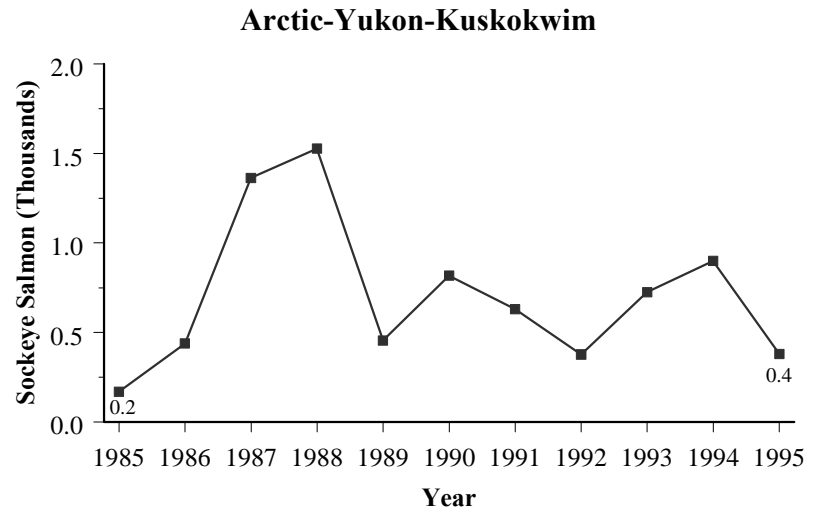
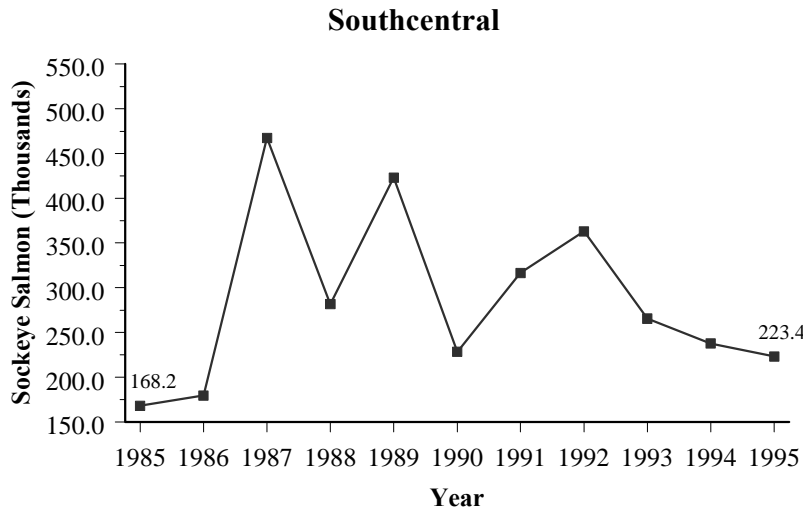
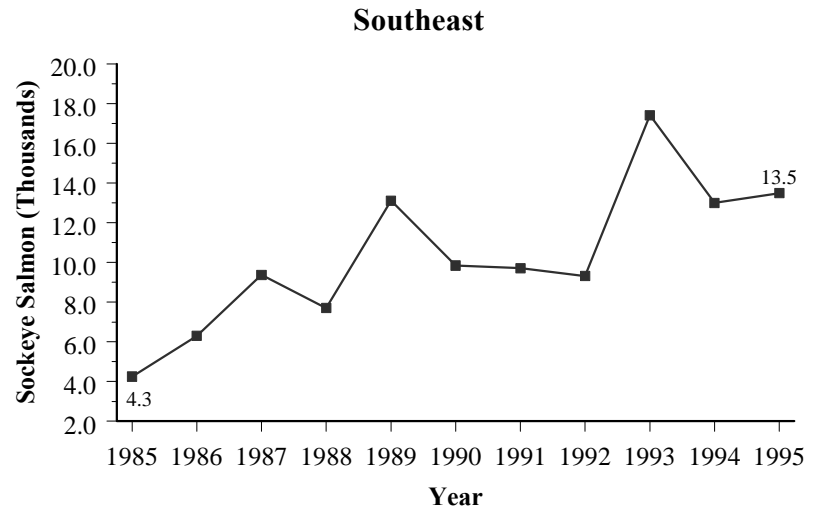
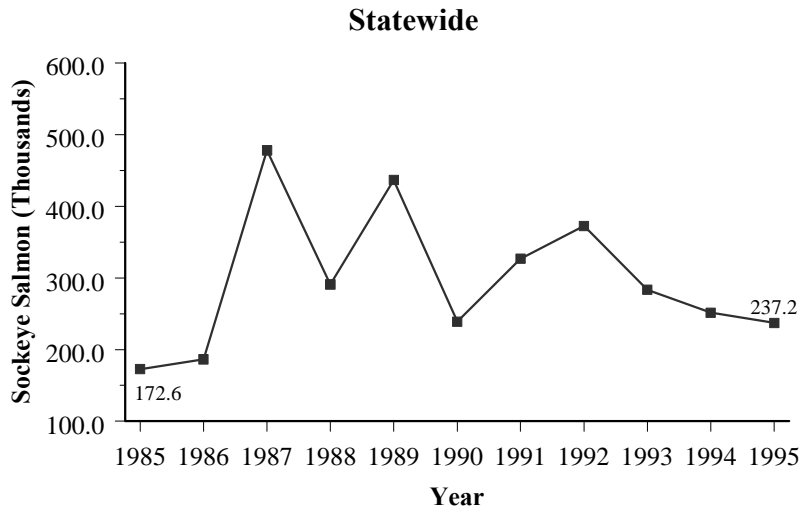
Area Fished	Harvest										Catch	
	1985	1986	1987	1988	1989	1990	1991	1992	1993	1994	1995	1995
<b>Southeast</b>												
Ketchikan	6,170	6,197	5,826	7,422	7,642	12,784	11,887	8,010	6,028	5,448	3,543	10,117
Prince of Wales Island	534	987	649	1,135	2,599	5,564	6,749	4,381	8,367	7,006	9,063	14,814
Kake, Petersburg, Wrangell, Stikine	4,060	3,906	3,534	4,668	4,702	10,185	8,011	5,746	6,132	4,217	4,085	8,910
Sitka	1,430	1,902	2,537	3,539	5,569	8,041	13,243	11,139	13,464	12,263	17,342	31,283
Juneau	10,376	7,213	9,857	7,884	9,375	12,349	16,914	11,886	13,118	11,407	11,428	35,691
Haines-Skagway	2,041	2,054	1,419	789	758	1,809	679	181	844	636	1,243	3,656
Glacier Bay	186	183	258	438	344	369	2,385	1,071	716	576	895	2,939
Yakutat	61	109	244	285	82	117	624	478	577	812	2,068	4,149
Total	24,858	22,551	24,324	26,160	31,071	51,218	60,492	42,892	49,246	42,365	49,667	111,559
<b>Southcentral</b>												
Glennallen	1,939	3,663	2,301	1,562	2,356	2,302	4,884	4,412	8,217	6,431	6,709	14,178
Prince William Sound	348	502	865	443	1,093	418	477	1,116	1,344	1,724	977	1,382
Knik Arm Drainage	1,889	1,524	2,476	2,916	4,341	2,022	2,277	3,969	3,602	4,303	1,707	2,771
Anchorage	61	33	485	663	950	457	1,169	2,448	3,041	2,708	4,054	7,869
East Susitna River Drainage	4,342	8,569	8,603	9,139	9,783	9,423	9,083	21,307	22,688	14,970	7,872	16,376
West Cook Inlet-W. Susitna River Drainages	15,785	15,892	15,186	17,940	22,415	19,568	22,762	20,035	23,354	12,231	7,300	16,625
Kenai Peninsula	29,378	36,417	42,336	60,033	34,934	27,314	33,622	43,519	78,407	65,092	59,319	95,009
Kodiak	762	520	379	1,564	1,087	996	2,508	2,217	5,092	3,166	2,622	7,239
Naknek River Drainage-Alaska Peninsula	5,634	6,650	10,227	6,654	4,706	3,736	3,546	3,728	3,471	5,197	4,688	7,758
Kvichak River Drainage	837	782	2,214	93	2,143	683	900	1,249	1,906	1,308	1,293	5,056
Nushagak	2,198	5,519	4,813	3,467	4,445	3,966	6,737	5,338	6,501	12,346	6,008	19,055
Total	63,173	80,071	89,885	104,474	88,253	70,885	87,965	109,338	157,623	129,476	102,549	193,318
<b>Arctic-Yukon-Kuskokwim</b>												
Tanana River Drainage	1,356	781	502	853	963	439	630	118	1,573	1,871	2,488	5,866
Kuskokwim River Drainage	1,080	987	981	2,456	2,147	897	786	1,046	1,674	2,148	1,328	7,271
Seward Peninsula-Norton Sound	239	1,077	615	400	203	364	404	204	595	600	438	849
Northwest Alaska	0	0	95	18	0	0	0	8	0	0	0	0
Yukon River Drainage	12	15	0	91	100	105	143	313	122	410	37	177
North Slope Brooks Range	0	0	0	0	0	0	0	0	0	0	0	0
Total	2,687	2,860	2,193	3,818	3,413	1,805	1,963	1,689	3,964	5,029	4,291	14,163
<b>Alaska Total</b>	<b>90,718</b>	<b>105,482</b>	<b>116,402</b>	<b>134,452</b>	<b>122,737</b>	<b>123,908</b>	<b>150,420</b>	<b>153,919</b>	<b>210,833</b>	<b>176,870</b>	<b>156,507</b>	<b>319,040</b>



**Appendix A24.-Alaska sport sea-run coho salmon harvests, statewide and by region, 1985-1995.**

**Appendix A25.-Alaska sport sea-run coho salmon harvests, 1985-1995, and catch, 1995, by region and area.**

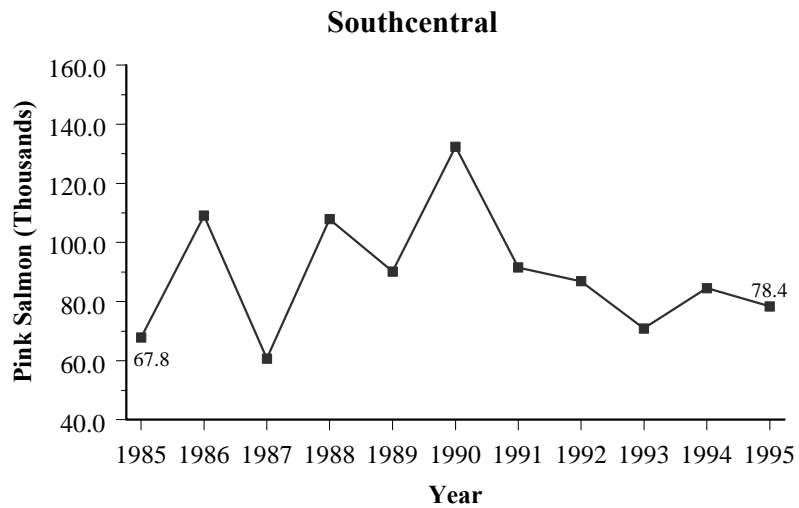
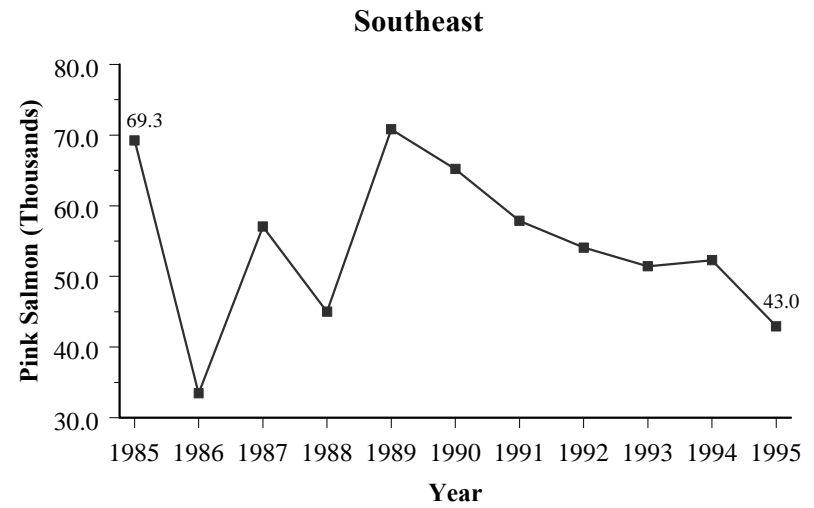
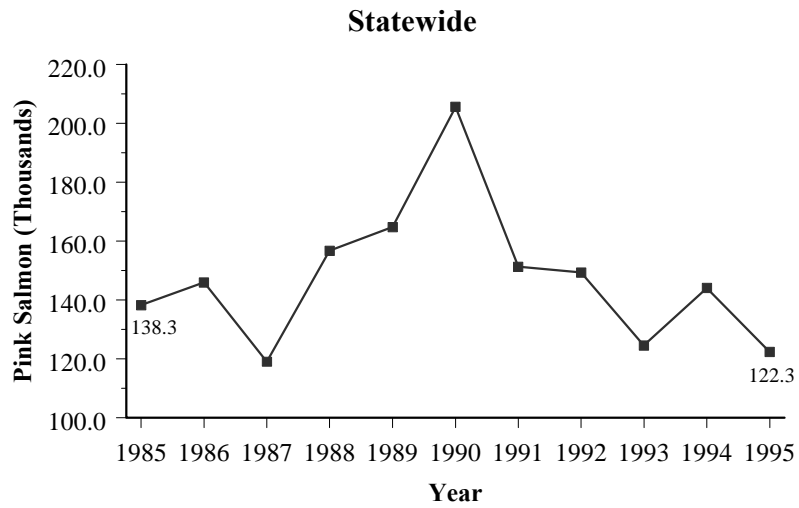
Area Fished	Harvest											Catch
	1985	1986	1987	1988	1989	1990	1991	1992	1993	1994	1995	1995
<b>Southeast</b>												
Ketchikan	17,751	21,191	13,435	7,785	13,328	35,197	26,839	22,016	19,459	34,755	16,583	19,724
Prince of Wales Island	7,360	8,639	6,557	3,094	15,099	17,049	24,964	13,419	40,566	26,411	16,645	21,053
Kake, Petersburg, Wrangell, Stikine	1,580	2,215	2,540	2,581	2,602	5,387	5,117	4,967	4,241	14,008	5,811	7,961
Sitka	3,680	4,077	2,715	2,745	8,291	7,808	11,474	9,167	14,518	42,878	16,614	24,263
Juneau	19,744	12,959	19,485	20,862	39,063	33,961	40,269	40,170	30,428	57,127	30,396	39,424
Haines-Skagway	2,888	2,420	1,521	1,673	2,047	1,498	3,678	3,067	3,133	1,996	2,097	3,484
Glacier Bay	336	391	1,044	1,345	2,376	1,746	5,653	1,507	2,720	6,811	2,976	5,003
Yakutat	6,571	6,430	2,987	3,603	7,983	2,566	5,952	5,626	6,809	7,874	6,006	13,324
<b>Total</b>	<b>59,910</b>	<b>58,322</b>	<b>50,284</b>	<b>43,688</b>	<b>90,789</b>	<b>105,212</b>	<b>123,946</b>	<b>99,939</b>	<b>121,874</b>	<b>191,860</b>	<b>97,128</b>	<b>134,236</b>
<b>Southcentral</b>												
Glennallen	410	202	330	291	18	0	69	113	249	209	160	254
Prince William Sound	11,633	16,098	16,680	19,262	25,631	26,639	19,783	25,259	21,793	30,573	47,116	69,497
Knik Arm Drainage	14,339	12,361	25,787	40,037	23,846	18,762	22,186	25,814	35,763	28,539	20,650	28,858
Anchorage	2,002	3,419	2,915	6,639	4,734	2,488	4,393	5,698	16,387	13,948	13,267	22,323
East Susitna River Drainage	7,042	16,190	11,028	19,518	17,078	11,743	19,479	33,790	26,063	20,870	19,165	31,602
West Cook Inlet-W. Susitna River Drainages	17,714	17,998	17,982	23,740	26,725	20,219	29,518	23,748	26,712	23,169	28,420	46,552
Kenai Peninsula	66,485	86,263	76,106	87,238	104,026	107,519	132,765	100,848	130,207	158,618	113,870	143,731
Kodiak	13,625	20,873	16,915	18,809	19,802	13,728	17,506	13,668	21,241	12,406	13,236	21,322
Naknek River Drainage-Alaska Peninsula	2,737	6,940	5,670	7,089	7,850	10,276	6,025	6,124	3,253	7,053	4,680	14,142
Kvichak River Drainage	744	2,991	1,695	1,022	2,142	1,162	1,510	655	1,519	1,863	1,396	4,013
Nushagak	940	5,537	1,602	2,167	5,303	1,578	1,727	1,487	681	2,601	1,789	6,037
<b>Total</b>	<b>137,671</b>	<b>188,872</b>	<b>176,710</b>	<b>225,812</b>	<b>237,155</b>	<b>214,114</b>	<b>254,961</b>	<b>237,204</b>	<b>283,868</b>	<b>299,849</b>	<b>263,749</b>	<b>388,331</b>
<b>Arctic-Yukon-Kuskokwim</b>												
Tanana River Drainage	796	1,374	1,231	2,237	1,596	1,719	2,345	1,115	278	1,165	1,116	7,183
Kuskokwim River Drainage	1,156	3,232	4,819	4,492	4,282	1,358	2,087	2,033	2,056	2,978	2,771	8,990
Seward Peninsula-Norton Sound	1,177	3,926	2,319	5,038	4,158	3,305	5,800	4,671	3,783	5,547	3,705	7,486
Northwest Alaska	51	0	11	0	0	0	0	0	9	0	0	0
Yukon River Drainage	12	161	61	183	215	228	430	551	619	728	162	542
North Slope Brooks Range	0	0	0	0	0	0	0	0	0	0	0	0
<b>Total</b>	<b>3,192</b>	<b>8,693</b>	<b>8,441</b>	<b>11,950</b>	<b>10,251</b>	<b>6,610</b>	<b>10,662</b>	<b>8,370</b>	<b>6,745</b>	<b>10,418</b>	<b>7,754</b>	<b>24,201</b>
<b>Alaska Total</b>	<b>200,773</b>	<b>255,887</b>	<b>235,435</b>	<b>281,450</b>	<b>338,195</b>	<b>325,936</b>	<b>389,569</b>	<b>345,513</b>	<b>412,487</b>	<b>502,127</b>	<b>368,631</b>	<b>546,768</b>



**Appendix A26.-Alaska sport sea-run sockeye salmon harvests, statewide and by region, 1985-1995.**

**Appendix A27.-Alaska sport sockeye salmon harvests, 1985-1995, and catch, 1995, by region and area.**

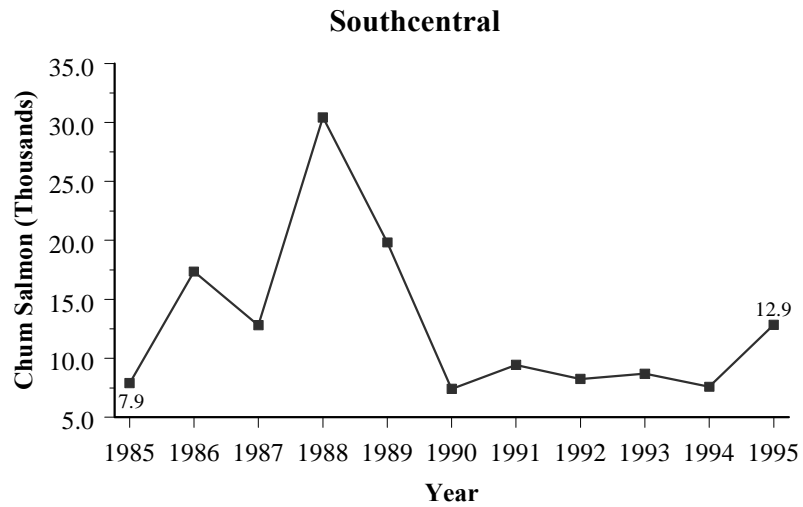
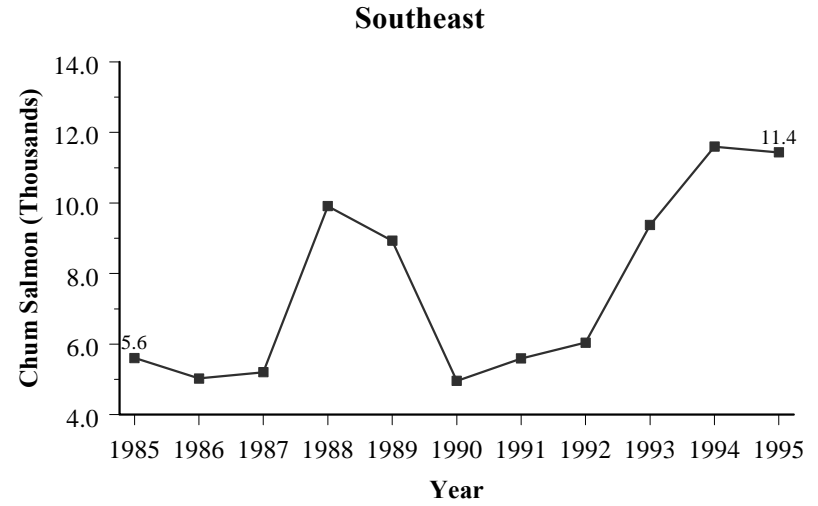
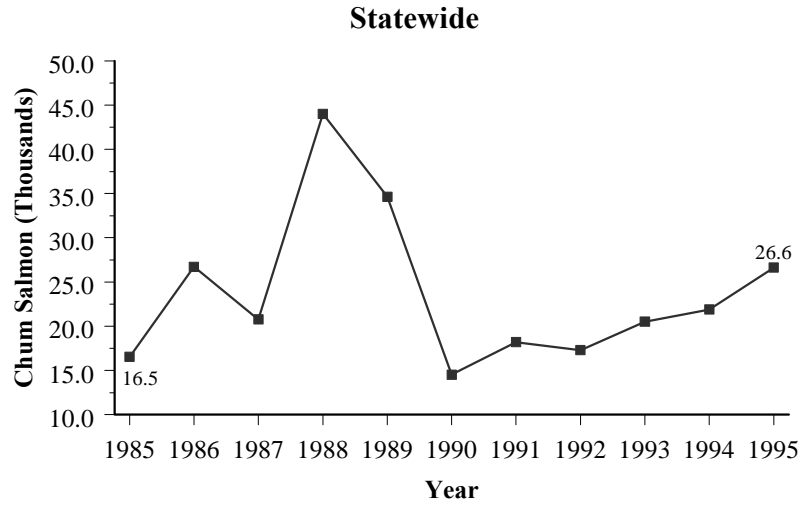
Area Fished	Harvest											Catch
	1985	1986	1987	1988	1989	1990	1991	1992	1993	1994	1995	1995
<b>Southeast</b>												
Ketchikan	384	648	1,135	327	1,010	1,134	2,480	1,313	1,057	2,317	1,577	1,837
Prince of Wales Island	970	963	2,333	1,729	3,332	1,402	1,021	1,740	3,591	2,186	1,979	2,337
Kake, Petersburg, Wrangell, Stikine	118	153	111	163	1,001	488	612	1,133	1,208	521	1,071	1,473
Sitka	210	366	447	3,147	2,148	1,344	810	434	1,126	2,138	1,579	2,172
Juneau	859	480	321	436	1,461	974	1,017	985	2,530	1,419	1,958	2,467
Haines-Skagway	1,648	3,135	2,970	672	1,692	3,062	1,272	1,436	538	538	506	1,374
Glacier Bay	0	11	264	510	216	21	132	379	314	93	696	1,032
Yakutat	61	544	1,793	727	2,254	1,423	2,371	1,898	7,055	3,811	4,125	7,349
<b>Total</b>	<b>4,250</b>	<b>6,300</b>	<b>9,374</b>	<b>7,711</b>	<b>13,114</b>	<b>9,848</b>	<b>9,715</b>	<b>9,318</b>	<b>17,419</b>	<b>13,023</b>	<b>13,491</b>	<b>20,041</b>
<b>Southcentral</b>												
Glennallen	4,752	4,137	4,876	3,038	4,509	3,569	5,511	4,560	5,288	6,533	6,068	10,383
Prince William Sound	2,908	4,878	4,889	4,783	3,939	3,562	3,792	8,358	5,269	6,948	3,711	7,797
Knik Arm Drainage	5,612	6,009	8,785	8,076	9,040	6,588	4,968	5,349	5,926	5,082	4,349	6,445
Anchorage	621	603	1,431	472	564	244	749	1,315	3,085	1,594	381	1,524
East Susitna River Drainage	1,465	4,029	2,046	2,857	2,527	2,677	2,897	3,468	4,137	3,443	3,682	6,939
West Cook Inlet-W. Susitna River Drainages	2,924	4,165	2,916	3,640	3,009	2,634	3,887	3,367	4,577	4,011	3,722	7,238
Kenai Peninsula	133,329	144,930	427,856	242,557	354,981	185,711	270,424	312,302	201,909	176,462	171,850	270,324
Kodiak	7,536	5,259	4,165	6,222	6,789	6,056	4,937	6,240	7,849	12,502	7,994	16,950
Naknek River Drainage-Alaska Peninsula	2,501	1,769	2,391	4,920	9,515	4,754	4,225	4,699	5,060	3,169	3,817	12,671
Kvichak River Drainage	5,638	1,156	7,193	4,334	24,295	11,002	13,341	11,746	19,671	16,223	16,808	39,974
Nushagak	925	2,774	957	929	4,133	1,655	1,970	1,652	2,746	1,703	976	5,346
<b>Total</b>	<b>168,211</b>	<b>179,709</b>	<b>467,505</b>	<b>281,828</b>	<b>423,301</b>	<b>228,452</b>	<b>316,701</b>	<b>363,056</b>	<b>265,517</b>	<b>237,670</b>	<b>223,358</b>	<b>385,591</b>
<b>Arctic-Yukon-Kuskokwim</b>												
Tanana River Drainage	0	0	0	0	0	0	0	0	0	0	0	0
Kuskokwim River Drainage	149	420	419	746	291	620	214	189	715	894	277	1,364
Seward Peninsula-Norton Sound	20	19	924	782	165	198	237	131	10	18	104	271
Northwest Alaska	0	0	21	0	0	0	0	0	0	0	0	0
Yukon River Drainage	0	0	0	0	0	0	180	58	0	0	0	0
North Slope Brooks Range	0	0	0	0	0	0	0	0	0	0	0	0
<b>Total</b>	<b>169</b>	<b>439</b>	<b>1,364</b>	<b>1,528</b>	<b>456</b>	<b>818</b>	<b>631</b>	<b>378</b>	<b>725</b>	<b>912</b>	<b>381</b>	<b>1,635</b>
<b>Alaska Total</b>	<b>172,630</b>	<b>186,448</b>	<b>478,243</b>	<b>291,067</b>	<b>436,871</b>	<b>239,118</b>	<b>327,047</b>	<b>372,752</b>	<b>283,661</b>	<b>251,605</b>	<b>237,230</b>	<b>407,267</b>



**Appendix A28.-Alaska sport pink salmon harvests, statewide and by region, 1985-1995.**

**Appendix A29.-Alaska sport pink salmon harvests, 1985-1995, and catch, 1995, by region and area.**

Area Fished	Harvest											Catch
	1985	1986	1987	1988	1989	1990	1991	1992	1993	1994	1995	1995
<b>Southeast</b>												
Ketchikan	16,469	14,958	14,765	12,896	25,174	15,246	21,964	18,510	19,651	15,028	18,148	34,253
Prince of Wales Island	2,808	3,424	5,064	2,567	10,338	4,847	5,063	3,699	14,817	4,855	6,467	18,504
Kake, Petersburg, Wrangell, Stikine	2,619	488	2,533	601	2,420	3,426	1,889	2,058	955	1,178	1,614	4,397
Sitka	9,057	3,676	3,235	2,709	3,694	3,083	4,476	2,699	3,376	4,266	5,466	17,483
Juneau	28,448	8,487	25,543	18,082	22,488	22,385	14,998	21,411	9,216	20,060	8,373	32,795
Haines-Skagway	7,919	1,568	4,764	7,096	3,201	15,362	3,171	3,811	360	5,036	629	1,483
Glacier Bay	709	168	703	1,000	2,913	637	5,358	1,556	2,612	1,739	1,620	5,047
Yakutat	1,224	714	453	72	594	222	940	357	449	101	641	2,696
<b>Total</b>	<b>69,253</b>	<b>33,483</b>	<b>57,060</b>	<b>45,023</b>	<b>70,822</b>	<b>65,208</b>	<b>57,859</b>	<b>54,101</b>	<b>51,436</b>	<b>52,263</b>	<b>42,958</b>	<b>116,658</b>
<b>Southcentral</b>												
Glennallen	0	0	0	0	0	0	0	0	0	0	0	0
Prince William Sound	32,670	25,272	31,382	31,470	37,994	49,146	52,290	32,011	35,735	51,538	46,944	121,125
Knik Arm Drainage	787	1,800	886	1,927	1,321	650	926	1,044	230	635	409	1,554
Anchorage	1,866	11,528	2,282	5,075	1,631	4,932	1,986	8,901	2,767	1,979	3,099	18,802
East Susitna River Drainage	2,510	10,527	2,209	4,129	2,715	4,093	2,001	5,899	3,941	1,968	2,311	31,809
West Cook Inlet-W Susitna River Drainages	721	3,676	1,684	2,637	1,255	1,298	623	1,446	725	1,301	428	5,475
Kenai Peninsula	13,791	35,398	8,581	26,980	15,377	41,257	12,280	24,407	11,601	20,202	11,726	34,031
Kodiak	13,423	14,509	11,662	19,044	17,794	7,464	12,071	5,904	12,324	5,336	11,926	45,243
Naknek River Drainage-Alaska Peninsula	2,027	5,926	1,893	16,336	11,359	23,178	8,891	6,137	3,331	1,283	1,350	5,838
Kvichak River Drainage	0	204	0	62	277	235	423	750	215	105	28	120
Nushagak	43	233	109	217	468	147	101	338	0	302	153	804
<b>Total</b>	<b>67,838</b>	<b>109,073</b>	<b>60,688</b>	<b>107,877</b>	<b>90,191</b>	<b>132,400</b>	<b>91,592</b>	<b>86,837</b>	<b>70,869</b>	<b>84,649</b>	<b>78,374</b>	<b>264,801</b>
<b>Arctic-Yukon-Kuskokwim</b>												
Tanana River Drainage	0	0	0	0	0	0	0	0	0	0	0	0
Kuskokwim River Drainage	0	72	18	892	191	347	36	219	27	126	16	310
Seward Peninsula-Norton Sound	1,138	3,172	1,304	2,912	3,564	7,647	1,738	7,877	2,250	7,051	928	3,273
Northwest Alaska	68	62	0	0	10	0	91	293	0	51	38	244
Yukon River Drainage	0	98	0	0	0	0	0	27	0	0	0	0
North Slope Brooks Range	0	0	0	55	0	0	0	18	0	0	0	0
<b>Total</b>	<b>1,206</b>	<b>3,404</b>	<b>1,322</b>	<b>3,859</b>	<b>3,765</b>	<b>7,994</b>	<b>1,865</b>	<b>8,434</b>	<b>2,277</b>	<b>7,228</b>	<b>982</b>	<b>3,827</b>
<b>Alaska Total</b>	<b>138,297</b>	<b>145,960</b>	<b>119,070</b>	<b>156,759</b>	<b>164,778</b>	<b>205,602</b>	<b>151,316</b>	<b>149,372</b>	<b>124,582</b>	<b>144,140</b>	<b>122,314</b>	<b>385,286</b>



**Appendix A30.-Alaska sport chum salmon harvests, statewide and by region, 1985-1995.**



**Appendix A31.-Alaska sport chum salmon harvests, 1985-1995, and catch, 1995, by region and area.**

Area Fished	Harvest											Catch
	1985	1986	1987	1988	1989	1990	1991	1992	1993	1994	1995	1995
<b>Southeast</b>												
Ketchikan	707	1,394	389	2,164	1,966	872	1,168	1,268	1,882	2,876	3,581	4,966
Prince of Wales Island	198	696	48	819	640	234	326	207	961	780	676	2,229
Kake, Petersburg, Wrangell, Stikine	176	116	144	163	614	178	207	321	140	123	386	1,170
Sitka	298	613	367	1,312	1,541	762	373	459	2,038	2,070	1,648	5,295
Juneau	2,338	1,296	2,247	4,147	3,260	2,218	2,741	3,147	3,453	5,084	4,622	19,383
Haines-Skagway	1,867	884	1,683	854	675	637	420	213	725	433	215	1,147
Glacier Bay	24	22	275	163	166	49	260	426	112	195	233	528
Yakutat	0	11	54	291	70	12	98	0	69	0	77	307
Total	5,608	5,032	5,207	9,913	8,932	4,962	5,593	6,041	9,380	11,561	11,438	35,025
<b>Southcentral</b>												
Glennallen	0	0	0	0	0	0	0	0	0	0	0	0
Prince William Sound	1,628	2,858	1,894	7,237	3,635	1,945	1,622	964	2,018	1,327	1,112	7,906
Knik Arm Drainage	514	3,770	2,574	5,221	4,477	746	1,099	510	885	1,356	4,115	16,567
Anchorage	634	982	579	691	985	315	360	297	383	174	439	2,989
East Susitna River Drainage	2,142	4,756	3,042	6,604	4,151	1,565	1,950	2,044	1,480	1,269	3,234	34,757
West Cook Inlet-W Susitna River Drainages	447	828	778	1,583	469	281	225	456	179	341	645	4,073
Kenai Peninsula	1,080	2,639	2,334	5,467	2,925	1,111	1,065	1,605	1,416	961	687	3,976
Kodiak	865	336	560	1,546	631	191	1,517	625	504	290	981	3,003
Naknek River Drainage-Alaska Peninsula	186	653	614	929	832	460	607	532	426	179	409	2,912
Kvichak River Drainage	53	68	246	62	428	300	556	486	595	340	564	11,399
Nushagak	346	467	191	1,084	1,300	503	457	746	807	1,319	678	7,517
Total	7,895	17,357	12,812	30,424	19,833	7,417	9,458	8,265	8,693	7,556	12,864	95,099
<b>Arctic-Yukon-Kuskokwim</b>												
Tanana River Drainage	1,255	693	620	491	1,134	55	588	690	371	260	985	4,067
Kuskokwim River Drainage	423	973	656	836	2,213	749	647	927	731	1,626	455	9,693
Seward Peninsula-Norton Sound	1,036	1,719	814	1,583	1,497	925	1,415	523	691	536	394	2,884
Northwest Alaska	310	749	402	236	41	0	59	220	443	248	321	839
Yukon River Drainage	12	202	226	546	997	417	449	618	193	90	189	734
North Slope Brooks Range	0	0	50	0	0	0	0	15	17	0	0	0
Total	3,036	4,336	2,768	3,692	5,882	2,146	3,158	2,993	2,446	2,760	2,344	18,217
<b>Alaska Total</b>	<b>16,539</b>	<b>26,725</b>	<b>20,787</b>	<b>44,029</b>	<b>34,647</b>	<b>14,525</b>	<b>18,209</b>	<b>17,299</b>	<b>20,519</b>	<b>21,877</b>	<b>26,646</b>	<b>148,341</b>

**Appendix A32.-Alaska sport landlocked coho salmon and chinook salmon harvests, 1985-1995, and catch, 1995, by region and area.**

Area Fished	Harvest											Catch
	1985	1986	1987	1988	1989	1990	1991	1992	1993	1994	1995	1995
<b>Southeast</b>												
Ketchikan	0	0	0	0	0	0	0	0	0	0	0	0
Prince of Wales Island	0	0	0	0	0	0	0	0	0	0	0	0
Kake, Petersburg, Wrangell, Stikine	0	0	0	0	0	0	0	0	0	0	0	0
Sitka	0	0	0	0	0	0	0	0	0	0	0	0
Juneau	69	56	0	728	528	413	1,222	1,536	1,454	717	48	95
Haines-Skagway	0	0	0	0	0	0	0	0	0	0	0	0
Glacier Bay	0	0	0	0	0	0	0	0	0	0	0	0
Yakutat	0	0	0	0	0	0	0	0	0	0	0	0
Total	69	56	0	728	528	413	1,222	1,536	1,454	717	48	95
<b>Southcentral</b>												
Glennallen	2,238	89	0	109	281	17	111	433	56	134	42	109
Prince William Sound	0	0	0	0	0	0	0	0	0	0	0	0
Knik Arm Drainage	14,461	14,299	14,887	16,588	11,041	15,950	15,740	11,875	13,829	14,153	7,285	12,152
Anchorage	399	749	2,263	4,364	14,483	6,775	10,817	13,985	17,489	13,280	6,034	17,554
East Susitna River Drainage	884	2,106	145	619	536	151	14	86	738	45	33	135
West Cook Inlet-W Susitna River Drainages	0	0	0	0	0	0	0	0	0	0	0	0
Kenai Peninsula	1,596	2,202	2,401	2,929	1,154	530	1,770	4,758	4,882	3,065	686	1,315
Kodiak	106	0	434	0	60	52	0	151	0	0	0	0
Naknek River Drainage-Alaska Peninsula	0	0	0	0	0	0	0	0	0	0	0	0
Kvichak River Drainage	0	0	0	0	0	0	0	0	0	0	0	0
Nushagak	0	0	0	0	0	0	0	0	0	0	0	0
Total	19,684	19,445	20,130	24,609	27,555	23,475	28,452	31,288	36,994	30,677	14,080	31,265
<b>Arctic-Yukon-Kuskokwim</b>												
Tanana River Drainage	41,042	24,061	26,566	32,342	18,614	13,943	22,125	14,019	15,734	10,350	8,198	21,281
Kuskokwim River Drainage	0	0	58	0	0	0	0	0	0	0	0	0
Seward Peninsula-Norton Sound	0	0	0	0	0	0	0	0	0	0	0	0
Northwest Alaska	0	0	0	0	0	0	0	0	0	0	0	0
Yukon River Drainage	0	0	0	0	0	0	0	0	0	0	0	0
North Slope Brooks Range	0	0	0	0	0	0	0	0	0	0	0	0
Total	41,042	24,061	26,624	32,342	18,614	13,943	22,125	14,019	15,734	10,350	8,198	21,281
<b>Alaska Total</b>	<b>60,795</b>	<b>43,562</b>	<b>46,754</b>	<b>57,679</b>	<b>46,697</b>	<b>37,831</b>	<b>51,799</b>	<b>46,843</b>	<b>54,182</b>	<b>41,744</b>	<b>22,326</b>	<b>52,641</b>

**Appendix A33.-Alaska sport kokanee salmon harvests, 1985-1995, and catch, 1995, by region and area.**

Area Fished	Harvest											Catch
	1985	1986	1987	1988	1989	1990	1991	1992	1993	1994	1995	1995
<b>Southeast</b>												
Ketchikan	104	56	18	0	26	16	279	0	15	45	0	0
Prince of Wales Island	0	0	0	0	42	0	0	0	0	0	0	0
Kake, Petersburg, Wrangell, Stikine	0	0	0	0	0	0	0	22	0	0	0	0
Sitka	0	31	0	55	0	17	0	0	0	0	0	0
Juneau	329	78	349	364	239	0	47	379	191	15	0	101
Haines-Skagway	0	92	18	55	213	66	36	368	0	0	0	0
Glacier Bay	0	0	0	0	0	0	0	0	0	0	0	0
Yakutat	0	0	0	0	0	0	0	0	0	0	0	0
Total	433	257	385	474	520	99	362	769	206	60	0	101
<b>Southcentral</b>												
Glennallen	104	0	75	637	169	153	0	0	98	54	17	17
Prince William Sound	0	0	0	0	0	0	0	0	0	0	0	0
Knik Arm Drainage	0	0	0	0	227	0	170	22	0	0	0	0
Anchorage	347	827	561	186	122	0	0	0	0	0	0	0
East Susitna River Drainage	0	0	0	0	0	0	0	0	0	0	0	0
West Cook Inlet-W Susitna River Drainages	0	0	0	0	0	0	0	0	0	0	0	0
Kenai Peninsula	971	810	1,263	1,146	162	541	1,577	767	396	604	125	327
Kodiak	0	0	0	0	0	0	0	0	0	0	0	0
Naknek River Drainage-Alaska Peninsula	1,907	726	682	18	1,527	1,278	3,982	736	3,503	29	67	92
Kvichak River Drainage	0	0	0	0	0	0	0	0	0	0	0	0
Nushagak	0	0	0	0	0	0	0	0	0	0	0	0
Total	3,329	2,363	2,581	1,987	2,207	1,972	5,729	1,525	3,997	687	209	436
<b>Arctic-Yukon-Kuskokwim</b>												
Tanana River Drainage	0	0	0	0	0	0	185	184	0	0	0	0
Kuskokwim River Drainage	0	0	0	0	0	0	0	0	0	0	0	0
Seward Peninsula-Norton Sound	0	0	0	0	0	0	0	0	0	0	0	0
Northwest Alaska	0	0	0	0	0	0	0	0	0	0	0	0
Yukon River Drainage	0	0	0	0	0	0	0	0	0	0	0	0
North Slope Brooks Range	0	0	0	0	0	0	0	0	0	0	0	0
Total	0	0	0	0	0	0	185	184	0	0	0	0
<b>Alaska Total</b>	<b>3,762</b>	<b>2,620</b>	<b>2,966</b>	<b>2,461</b>	<b>2,727</b>	<b>2,071</b>	<b>6,276</b>	<b>2,478</b>	<b>4,203</b>	<b>747</b>	<b>209</b>	<b>537</b>

**Appendix A34.-Alaska sport steelhead harvests, 1985-1995, and catch, 1995, by region and area.**

Area Fished	Harvest											Catch
	1985	1986	1987	1988	1989	1990	1991	1992	1993	1994	1995	1995
<b>Southeast</b>												
Ketchikan	907	1,002	737	1,400	1,654	1,423	793	786	69	98	17	366
Prince of Wales Island	1,108	1,834	1,950	831	1,277	789	1,666	739	260	136	82	630
Kake, Petersburg, Wrangell, Stikine	305	865	848	756	609	1,046	394	390	351	233	68	1,047
Sitka	156	145	270	64	193	153	388	156	243	122	18	540
Juneau	111	206	382	265	280	240	400	258	258	47	0	135
Haines-Skagway	153	168	36	123	142	32	253	24	28	0	0	0
Glacier Bay	0	8	0	0	42	0	173	31	19	7	0	42
Yakutat	348	494	454	870	1,212	591	565	55	21	42	48	2,772
Total	3,088	4,722	4,677	4,309	5,409	4,274	4,632	2,439	1,249	685	233	5,532
<b>Southcentral</b>												
Glennallen	162	58	134	91	84	34	114	8	0	7	10	51
Prince William Sound	0	15	0	18	39	0	0	0	0	0	0	0
Knik Arm Drainage	0	0	0	0	0	0	0	0	0	0	0	0
Anchorage	0	0	0	0	0	0	0	0	0	0	0	0
East Susitna River Drainage	0	0	0	0	0	0	0	0	0	0	0	0
West Cook Inlet-W Susitna River Drainages	0	0	0	0	0	0	0	0	0	0	0	0
Kenai Peninsula	683	734	850	1,017	67	217	36	606	2,237	1,445	700	6,177
Kodiak	790	321	253	853	788	1,120	327	96	332	209	94	1,652
Naknek River Drainage-Alaska Peninsula	0	0	0	0	0	0	0	0	0	0	0	0
Kvichak River Drainage	0	0	0	0	0	0	0	0	0	0	0	0
Nushagak	0	0	0	0	0	0	0	0	0	0	0	0
Total	1,635	1,128	1,237	1,979	978	1,371	477	710	2,569	1,661	804	7,880
<b>Arctic-Yukon-Kuskokwim</b>												
Tanana River Drainage	0	0	0	0	0	0	0	0	0	0	0	0
Kuskokwim River Drainage	0	0	0	0	0	0	0	0	0	0	0	0
Seward Peninsula-Norton Sound	0	0	0	0	0	0	0	0	0	0	0	0
Northwest Alaska	0	0	0	0	0	0	0	0	0	0	0	0
Yukon River Drainage	0	0	0	0	0	0	0	0	0	0	0	0
North Slope Brooks Range	0	0	0	0	0	0	0	0	0	0	0	0
Total	0	0	0	0	0	0	0	0	0	0	0	0
<b>Alaska Total</b>	<b>4,723</b>	<b>5,850</b>	<b>5,914</b>	<b>6,288</b>	<b>6,387</b>	<b>5,645</b>	<b>5,109</b>	<b>3,149</b>	<b>3,818</b>	<b>2,346</b>	<b>1,037</b>	<b>13,412</b>

**Appendix A35.-Alaska sport rainbow trout harvests, 1985-1995, and catch, 1995, by region and area.**

Area Fished	Harvest											Catch
	1985	1986	1987	1988	1989	1990	1991	1992	1993	1994	1995	1995
<b>Southeast</b>												
Ketchikan	1,560	1,353	923	1,710	2,201	1,199	962	641	1,346	627	506	2,272
Prince of Wales Island	1,561	1,061	1,271	1,145	2,963	707	1,958	667	703	735	832	2,751
Kake, Petersburg, Wrangell, Stikine	365	1,069	1,026	782	197	1,014	583	601	417	297	85	458
Sitka	1,473	1,198	1,284	1,363	1,282	970	1,596	1,932	1,288	378	94	608
Juneau	330	213	298	491	229	241	46	372	167	0	0	123
Haines-Skagway	295	1,267	0	200	182	32	34	79	192	57	19	75
Glacier Bay	0	69	11	36	0	17	22	0	0	38	0	0
Yakutat	0	14	72	200	31	24	151	0	77	46	119	698
Total	5,584	6,244	4,885	5,927	7,085	4,204	5,352	4,292	4,190	2,178	1,655	6,985
<b>Southcentral</b>												
Glennallen	8,149	8,510	7,838	6,695	5,835	3,924	6,868	9,373	7,245	5,808	4,671	16,979
Prince William Sound	277	107	126	109	677	392	627	318	136	457	777	1,946
Knik Arm Drainage	46,431	27,690	24,663	58,609	44,518	30,699	39,636	27,995	21,565	22,446	14,878	56,108
Anchorage	43,020	39,864	35,259	59,864	53,197	58,435	49,303	33,317	29,112	23,631	32,874	126,866
East Susitna River Drainage	7,872	8,061	6,647	7,622	4,972	5,008	7,854	3,948	3,713	3,658	3,138	15,363
West Cook Inlet-W. Susitna River Drainages	9,016	6,891	8,599	8,731	5,472	4,432	5,054	2,218	2,672	2,719	1,868	23,975
Kenai Peninsula	18,267	16,923	10,495	10,313	7,793	14,881	12,541	16,356	14,652	14,061	14,173	110,643
Kodiak	2,564	841	1,448	855	1,534	1,484	1,296	1,179	374	765	283	2,448
Naknek River Drainage-Alaska Peninsula	3,138	3,311	1,969	1,491	1,109	897	1,664	1,102	1,068	824	667	30,875
Kvichak River Drainage	2,280	1,326	2,247	344	977	1,462	1,590	562	898	984	613	62,116
Nushagak	1,302	1,313	2,106	1,327	1,360	1,373	1,059	1,362	877	1,031	1,030	26,610
Total	142,316	114,837	101,397	155,960	127,444	122,987	127,492	97,730	82,312	76,384	74,972	473,929
<b>Arctic-Yukon-Kuskokwim</b>												
Tanana River Drainage	33,432	31,270	31,824	78,345	74,675	64,143	72,024	37,547	49,693	33,400	35,625	102,410
Kuskokwim River Drainage	659	504	592	1,599	757	475	774	404	486	299	429	10,532
Seward Peninsula-Norton Sound	0	0	0	0	0	0	0	0	0	0	0	0
Northwest Alaska	0	0	0	0	0	0	0	0	0	0	0	0
Yukon River Drainage	0	0	0	0	0	0	0	0	0	0	0	0
North Slope Brooks Range	0	0	0	0	0	0	0	0	0	0	0	0
Total	34,091	31,774	32,416	79,944	75,432	64,618	72,798	37,951	50,179	33,699	36,054	112,942
<b>Alaska Total</b>	<b>181,991</b>	<b>152,855</b>	<b>138,698</b>	<b>241,831</b>	<b>209,961</b>	<b>191,809</b>	<b>205,642</b>	<b>139,973</b>	<b>136,681</b>	<b>112,261</b>	<b>112,681</b>	<b>593,856</b>

**Appendix A36.-Alaska sport cutthroat trout harvests, 1985-1995, and catch, 1995, by region and area.**

Area Fished	Harvest											Catch
	1985	1986	1987	1988	1989	1990	1991	1992	1993	1994	1995	1995
<b>Southeast</b>												
Ketchikan	7,960	3,263	1,503	4,909	3,780	3,739	2,456	1,721	2,480	821	643	4,892
Prince of Wales Island	4,457	2,592	3,631	2,130	4,553	2,535	1,292	1,987	987	1,118	1,429	7,535
Kake, Petersburg, Wrangell, Stikine	1,473	2,924	2,450	2,475	3,555	3,725	1,823	3,746	3,357	1,597	588	3,752
Sitka	1,179	954	1,269	1,327	2,167	1,532	1,058	1,784	2,263	1,297	907	5,916
Juneau	4,318	2,838	3,930	4,402	3,057	2,873	1,774	2,564	5,516	1,261	772	6,828
Haines-Skagway	1,057	1,775	1,340	801	1,531	1,130	817	944	530	337	180	698
Glacier Bay	35	253	88	36	218	67	65	193	95	0	28	553
Yakutat	0	11	36	237	0	59	387	18	123	45	0	19
<b>Total</b>	<b>20,479</b>	<b>14,610</b>	<b>14,247</b>	<b>16,317</b>	<b>18,861</b>	<b>15,660</b>	<b>9,672</b>	<b>12,957</b>	<b>15,351</b>	<b>6,476</b>	<b>4,547</b>	<b>30,193</b>
<b>Southcentral</b>												
Glennallen	0	0	0	0	0	0	0	0	0	0	0	0
Prince William Sound	915	1,620	1,358	619	1,511	523	416	1,015	940	612	122	632
Knik Arm Drainage	0	0	0	0	0	0	0	0	0	0	0	0
Anchorage	0	0	0	0	0	0	0	0	0	0	0	0
East Susitna River Drainage	0	0	0	0	0	0	0	0	0	0	0	0
West Cook Inlet-W Susitna River Drainages	0	0	0	0	0	0	0	0	0	0	0	0
Kenai Peninsula	0	0	0	0	0	0	0	0	0	0	0	0
Kodiak	0	0	0	0	0	0	0	0	0	0	0	0
Naknek River Drainage-Alaska Peninsula	0	0	0	0	0	0	0	0	0	0	0	0
Kvichak River Drainage	0	0	0	0	0	0	0	0	0	0	0	0
Nushagak	0	0	0	0	0	0	0	0	0	0	0	0
<b>Total</b>	<b>915</b>	<b>1,620</b>	<b>1,358</b>	<b>619</b>	<b>1,511</b>	<b>523</b>	<b>416</b>	<b>1,015</b>	<b>940</b>	<b>612</b>	<b>122</b>	<b>632</b>
<b>Arctic-Yukon-Kuskokwim</b>												
Tanana River Drainage	0	0	0	0	0	0	0	0	0	0	0	0
Kuskokwim River Drainage	0	0	0	0	0	0	0	0	0	0	0	0
Seward Peninsula-Norton Sound	0	0	0	0	0	0	0	0	0	0	0	0
Northwest Alaska	0	0	0	0	0	0	0	0	0	0	0	0
Yukon River Drainage	0	0	0	0	0	0	0	0	0	0	0	0
North Slope Brooks Range	0	0	0	0	0	0	0	0	0	0	0	0
<b>Total</b>	<b>0</b>	<b>0</b>	<b>0</b>	<b>0</b>	<b>0</b>	<b>0</b>	<b>0</b>	<b>0</b>	<b>0</b>	<b>0</b>	<b>0</b>	<b>0</b>
<b>Alaska Total</b>	<b>21,394</b>	<b>16,230</b>	<b>15,605</b>	<b>16,936</b>	<b>20,372</b>	<b>16,183</b>	<b>10,088</b>	<b>13,972</b>	<b>16,291</b>	<b>7,088</b>	<b>4,669</b>	<b>30,825</b>

**Appendix A37.-Alaska sport brook trout harvests, 1985-1995, and catch, 1995, by region and area.**

Area Fished	Harvest											Catch
	1985	1986	1987	1988	1989	1990	1991	1992	1993	1994	1995	1995
<b>Southeast</b>												
Ketchikan	382	190	0	109	195	16	25	97	67	107	85	85
Prince of Wales Island	0	0	0	0	0	0	0	0	0	0	0	0
Kake, Petersburg, Wrangell, Stikine	520	0	0	0	59	16	178	0	22	9	0	0
Sitka	52	46	0	655	352	307	66	118	134	71	189	480
Juneau	87	290	298	436	169	17	114	292	182	232	0	0
Haines-Skagway	17	0	0	73	112	94	94	519	357	62	0	0
Glacier Bay	0	0	0	0	0	0	0	0	0	0	0	0
Yakutat	0	0	0	0	0	0	0	0	0	0	0	0
<b>Total</b>	<b>1,058</b>	<b>526</b>	<b>298</b>	<b>1,273</b>	<b>887</b>	<b>450</b>	<b>477</b>	<b>1,026</b>	<b>762</b>	<b>481</b>	<b>274</b>	<b>565</b>
<b>Southcentral</b>												
Glennallen	0	0	0	0	0	0	0	0	0	0	0	0
Prince William Sound	0	0	0	0	0	0	0	0	0	0	0	0
Knik Arm Drainage	0	0	0	0	0	0	0	0	0	0	0	0
Anchorage	0	0	0	0	0	0	0	0	0	0	0	0
East Susitna River Drainage	0	0	0	0	0	0	0	0	0	0	0	0
West Cook Inlet-W Susitna River Drainages	0	0	0	0	0	0	0	0	0	0	0	0
Kenai Peninsula	0	0	0	0	0	0	0	0	0	0	0	0
Kodiak	0	0	0	0	0	0	0	0	0	0	0	0
Naknek River Drainage-Alaska Peninsula	0	0	0	0	0	0	0	0	0	0	0	0
Kvichak River Drainage	0	0	0	0	0	0	0	0	0	0	0	0
Nushagak	0	0	0	0	0	0	0	0	0	0	0	0
<b>Total</b>	<b>0</b>	<b>0</b>	<b>0</b>	<b>0</b>	<b>0</b>	<b>0</b>	<b>0</b>	<b>0</b>	<b>0</b>	<b>0</b>	<b>0</b>	<b>0</b>
<b>Arctic-Yukon-Kuskokwim</b>												
Tanana River Drainage	0	0	0	0	0	0	0	0	0	0	0	0
Kuskokwim River Drainage	0	0	0	0	0	0	0	0	0	0	0	0
Seward Peninsula-Norton Sound	0	0	0	0	0	0	0	0	0	0	0	0
Northwest Alaska	0	0	0	0	0	0	0	0	0	0	0	0
Yukon River Drainage	0	0	0	0	0	0	0	0	0	0	0	0
North Slope Brooks Range	0	0	0	0	0	0	0	0	0	0	0	0
<b>Total</b>	<b>0</b>	<b>0</b>	<b>0</b>	<b>0</b>	<b>0</b>	<b>0</b>	<b>0</b>	<b>0</b>	<b>0</b>	<b>0</b>	<b>0</b>	<b>0</b>
<b>Alaska Total</b>	<b>1,058</b>	<b>526</b>	<b>298</b>	<b>1,273</b>	<b>887</b>	<b>450</b>	<b>477</b>	<b>1,026</b>	<b>762</b>	<b>481</b>	<b>274</b>	<b>565</b>

**Appendix A38.-Alaska sport lake trout harvests, 1985-1995, and catch, 1995, by region and area.**

Area Fished	Harvest											Catch
	1985	1986	1987	1988	1989	1990	1991	1992	1993	1994	1995	1995
<b>Southeast</b>												
Ketchikan	0	0	0	0	0	0	0	0	0	0	0	0
Prince of Wales Island	0	0	0	0	0	0	0	0	0	0	0	0
Kake, Petersburg, Wrangell, Stikine	0	0	0	0	0	0	0	0	0	0	0	0
Sitka	0	0	0	0	0	0	0	0	0	0	0	0
Juneau	0	0	0	0	0	0	0	0	0	0	0	0
Haines-Skagway	0	0	0	0	0	0	0	0	0	0	0	0
Glacier Bay	0	0	0	0	0	0	0	0	0	0	0	0
Yakutat	0	0	0	0	0	0	0	0	0	0	0	0
Total	0	0	0	0	0	0	0	0	0	0	0	0
<b>Southcentral</b>												
Glennallen	8,686	6,779	6,721	6,277	7,147	5,503	4,864	4,251	4,569	4,058	2,934	10,937
Prince William Sound	0	259	0	73	310	49	154	0	126	0	20	20
Knik Arm Drainage	277	313	906	1,911	835	1,067	512	840	201	66	118	228
Anchorage	0	0	0	0	0	0	0	0	0	0	0	0
East Susitna River Drainage	17	1,816	343	291	1,210	387	726	495	288	239	254	1,207
West Cook Inlet-W Susitna River Drainages	328	157	797	327	352	202	289	363	296	190	143	447
Kenai Peninsula	2,724	6,292	3,301	4,113	2,002	2,566	3,443	3,378	3,805	3,186	2,887	4,774
Kodiak	0	0	0	0	0	0	0	0	0	0	0	0
Naknek River Drainage-Alaska Peninsula	467	412	836	326	320	143	272	264	325	500	243	1,421
Kvichak River Drainage	533	2,039	504	254	696	656	324	642	575	964	258	2,108
Nushagak	87	146	688	891	593	286	155	101	311	340	223	1,737
Total	13,119	18,213	14,096	14,463	13,465	10,859	10,739	10,334	10,496	9,543	7,080	22,879
<b>Arctic-Yukon-Kuskokwim</b>												
Tanana River Drainage	2,984	713	652	2,221	1,650	896	1,978	993	1,939	1,582	887	3,314
Kuskokwim River Drainage	34	1,110	28	181	1,086	72	272	356	218	40	215	540
Seward Peninsula-Norton Sound	0	0	0	0	0	0	0	0	0	0	0	0
Northwest Alaska	144	504	159	255	115	387	173	270	234	77	126	1,004
Yukon River Drainage	485	508	0	0	272	220	434	193	101	59	66	155
North Slope Brooks Range	1,707	415	274	73	482	168	176	379	106	73	38	370
Total	5,354	3,250	1,113	2,730	3,605	1,743	3,033	2,191	2,598	1,831	1,332	5,383
<b>Alaska Total</b>	<b>18,473</b>	<b>21,463</b>	<b>15,209</b>	<b>17,193</b>	<b>17,070</b>	<b>12,602</b>	<b>13,772</b>	<b>12,525</b>	<b>13,094</b>	<b>11,374</b>	<b>8,412</b>	<b>28,262</b>



**Appendix A39.-Alaska sport Dolly Varden and Arctic char harvests, 1985-1995, and catch, 1995, by region and area.**

Area Fished	Harvest											Catch
	1985	1986	1987	1988	1989	1990	1991	1992	1993	1994	1995	1995
<b>Southeast</b>												
Ketchikan	3,432	3,832	2,914	3,256	2,098	2,269	2,143	928	2,366	1,228	175	986
Prince of Wales Island	3,571	3,721	5,377	2,946	6,007	1,611	1,646	1,318	1,872	865	1,231	7,513
Kake, Petersburg, Wrangell, Stikine	1,109	3,405	2,527	4,166	4,458	5,013	2,365	2,948	1,265	1,655	1,072	5,948
Sitka	6,710	5,428	6,672	9,950	5,713	5,465	3,539	4,093	2,808	2,290	2,202	10,359
Juneau	12,574	10,723	8,204	15,878	13,987	12,233	11,929	7,201	7,923	5,189	6,358	24,753
Haines-Skagway	30,951	31,993	19,123	20,082	16,116	18,885	21,867	7,185	8,639	4,625	4,278	12,411
Glacier Bay	1,075	1,590	1,109	1,801	2,067	747	1,209	1,434	1,028	1,535	1,443	4,080
Yakutat	1,253	447	795	1,292	1,190	2,077	1,256	1,131	992	1,171	964	4,543
Total	60,675	61,139	46,721	59,371	51,636	48,300	45,954	26,238	26,893	18,558	17,723	70,593
<b>Southcentral</b>												
Glennallen	6,001	5,205	2,023	5,185	3,979	3,159	2,140	1,997	3,173	1,598	1,695	3,129
Prince William Sound	6,504	7,295	4,598	2,619	4,336	2,698	3,354	3,382	3,156	1,383	1,248	4,038
Knik Arm Drainage	13,336	13,048	11,425	11,314	8,161	8,746	9,138	4,186	3,686	3,532	2,109	5,440
Anchorage	2,339	2,425	1,811	3,636	2,646	2,208	2,539	3,269	1,793	2,500	1,633	6,652
East Susitna River Drainage	3,138	4,213	3,946	4,748	3,040	3,613	2,140	2,394	1,413	1,033	1,012	3,666
West Cook Inlet-W Susitna River Drainages	2,533	3,241	1,141	1,656	1,829	1,500	2,809	1,015	915	768	1,430	6,329
Kenai Peninsula	28,228	26,709	22,840	24,235	23,070	28,084	28,018	30,131	30,130	22,311	20,748	100,197
Kodiak	17,516	20,657	8,763	18,663	14,266	14,235	12,794	7,389	6,299	5,981	6,469	26,554
Naknek River Drainage-Alaska Peninsula	8,079	8,282	8,589	5,056	5,256	8,313	10,364	5,988	5,752	2,932	3,792	29,427
Kvichak River Drainage	2,370	680	1,238	526	615	952	1,183	868	866	1,006	678	7,075
Nushagak	1,301	1,898	4,031	1,346	3,021	2,484	2,390	2,752	2,539	2,212	2,259	24,656
Total	91,345	93,653	70,405	78,984	70,219	75,992	76,869	63,371	59,722	45,256	43,073	217,163
<b>Arctic-Yukon-Kuskokwim</b>												
Tanana River Drainage	1,230	200	36	909	913	830	2,891	2,088	3,873	1,799	2,736	8,300
Kuskokwim River Drainage	2,168	1,849	2,090	3,764	3,545	1,797	2,924	802	1,499	1,398	1,260	17,503
Seward Peninsula-Norton Sound	5,834	5,721	5,506	4,855	7,058	3,948	10,365	2,382	5,907	3,071	2,908	7,921
Northwest Alaska	1,557	1,529	1,520	983	999	806	1,717	682	914	2,364	939	7,804
Yukon River Drainage	382	91	541	618	726	391	675	672	528	488	122	751
North Slope Brooks Range	3,489	983	2,676	1,018	1,031	489	1,199	836	1,092	598	896	3,229
Total	14,660	10,373	12,369	12,147	14,272	8,261	19,771	7,462	13,813	9,718	8,859	45,504
<b>Alaska Total</b>	<b>166,680</b>	<b>165,165</b>	<b>129,495</b>	<b>150,502</b>	<b>136,127</b>	<b>132,553</b>	<b>142,594</b>	<b>97,071</b>	<b>100,428</b>	<b>73,532</b>	<b>69,657</b>	<b>333,263</b>

**Appendix A40.-Alaska sport Arctic grayling harvests, 1985-1995, and catch, 1995, by region and area.**

Area Fished	Harvest											Catch
	1985	1986	1987	1988	1989	1990	1991	1992	1993	1994	1995	1995
<b>Southeast</b>												
Ketchikan	139	201	670	36	182	224	0	91	0	0	0	0
Prince of Wales Island	69	0	0	0	0	0	0	0	0	0	0	0
Kake, Petersburg, Wrangell, Stikine	0	0	0	73	0	81	0	98	0	0	0	0
Sitka	0	0	0	418	11	0	18	8	95	53	9	26
Juneau	0	0	0	0	0	0	0	0	0	24	0	0
Haines-Skagway	17	246	72	0	0	63	63	225	0	0	0	0
Glacier Bay	0	0	0	0	0	0	0	0	0	0	0	0
Yakutat	0	0	0	0	21	0	0	90	0	0	0	0
Total	225	447	742	527	214	368	81	512	95	77	9	26
<b>Southcentral</b>												
Glennallen	32,511	24,185	27,359	21,937	16,629	13,775	13,278	11,125	12,504	14,066	14,289	67,000
Prince William Sound	52	352	54	182	368	294	497	77	283	318	139	986
Knik Arm Drainage	4,768	4,233	3,893	8,367	5,429	3,068	2,846	2,511	1,343	2,898	818	4,529
Anchorage	0	168	18	1,001	66	576	238	413	233	634	89	573
East Susitna River Drainage	7,822	10,346	7,568	6,020	4,562	2,910	3,875	2,189	2,401	3,484	1,486	9,123
West Cook Inlet-W. Susitna River Drainages	5,895	5,530	4,944	4,275	2,247	2,192	3,393	1,647	1,422	1,662	895	9,535
Kenai Peninsula	1,352	1,878	1,006	1,273	1,133	913	1,472	775	1,268	1,636	1,863	11,821
Kodiak	820	15	72	182	189	86	98	120	16	41	0	9
Naknek River Drainage-Alaska Peninsula	764	749	640	708	1,089	416	649	482	682	352	227	5,903
Kvichak River Drainage	2,695	2,549	3,163	599	1,068	998	1,146	1,519	1,459	2,418	1,104	20,941
Nushagak	1,041	1,460	3,299	2,347	838	1,712	2,904	1,399	2,175	2,740	1,964	31,379
Total	57,720	51,465	52,016	46,891	33,618	26,940	30,396	22,257	23,786	30,249	22,874	161,799
<b>Arctic-Yukon-Kuskokwim</b>												
Tanana River Drainage	62,433	45,780	38,230	51,803	53,791	28,414	33,778	14,983	17,658	24,754	16,089	156,611
Kuskokwim River Drainage	1,787	1,117	2,019	2,440	2,622	1,340	2,603	545	739	850	845	9,598
Seward Peninsula-Norton Sound	4,501	4,042	4,600	4,928	4,205	1,378	5,121	492	1,584	1,332	1,037	5,788
Northwest Alaska	2,943	5,121	2,121	2,692	1,415	622	1,981	968	916	814	910	15,741
Yukon River Drainage	4,180	5,566	9,054	6,115	7,491	4,961	5,570	4,171	3,330	4,574	3,421	11,454
North Slope Brooks Range	5,382	4,099	1,932	983	2,113	791	3,301	1,145	1,632	807	983	5,427
Total	81,226	65,725	57,956	68,961	71,637	37,506	52,354	22,304	25,859	33,131	23,285	204,619
<b>Alaska Total</b>	<b>139,171</b>	<b>117,637</b>	<b>110,714</b>	<b>116,379</b>	<b>105,469</b>	<b>64,814</b>	<b>82,831</b>	<b>45,073</b>	<b>49,740</b>	<b>63,457</b>	<b>46,168</b>	<b>366,444</b>

**Appendix A41.-Alaska sport northern pike harvests, 1985-1995, and catch, 1995, by region and area.**

Area Fished	Harvest											Catch
	1985	1986	1987	1988	1989	1990	1991	1992	1993	1994	1995	1995
<b>Southeast</b>												
Ketchikan	0	0	0	0	0	0	0	0	0	0	0	0
Prince of Wales Island	0	0	0	0	0	0	0	0	0	0	0	0
Kake, Petersburg, Wrangell, Stikine	0	0	0	0	0	0	0	0	0	0	0	0
Sitka	0	0	0	0	0	0	0	0	0	0	0	0
Juneau	0	0	0	0	0	0	0	0	0	0	0	0
Haines-Skagway	0	0	0	0	0	0	0	0	0	0	0	0
Glacier Bay	0	0	0	0	0	0	0	0	0	0	0	0
Yakutat	0	0	18	18	42	0	136	0	0	0	0	0
Total	0	0	18	18	42	0	136	0	0	0	0	0
<b>Southcentral</b>												
Glennallen	0	0	0	0	0	0	0	0	0	0	0	0
Prince William Sound	0	0	0	0	0	0	0	0	0	0	0	0
Knik Arm Drainage	156	458	924	364	863	754	2,709	2,605	2,102	1,328	522	825
Anchorage	0	0	0	0	0	0	0	0	0	0	0	0
East Susitna River Drainage	0	0	0	0	0	0	0	0	0	0	0	0
West Cook Inlet-W. Susitna River Drainages	1,248	1,519	1,540	2,818	2,257	2,088	3,931	2,777	3,619	2,565	3,024	15,414
Kenai Peninsula	121	0	12	36	67	40	86	239	242	36	248	478
Kodiak	0	0	0	0	0	0	0	0	0	0	0	0
Alaska Peninsula	294	222	256	36	154	208	93	256	130	709	165	907
Kvichak River Drainage	119	374	458	18	211	191	635	658	291	372	334	2,550
Nushagak	302	321	1,649	326	882	374	1,250	779	747	790	1,030	7,498
Total	2,240	2,894	4,839	3,598	4,434	3,655	8,704	7,314	7,131	5,800	5,323	27,672
<b>Arctic-Yukon-Kuskokwim</b>												
Tanana River Drainage	12,055	11,934	9,405	11,823	11,170	7,348	12,476	6,148	7,712	16,526	10,620	53,963
Kuskokwim River Drainage	1,040	122	606	2,346	1,785	231	2,018	752	995	828	655	5,430
Seward Peninsula-Norton Sound	56	699	906	564	648	1,957	1,429	479	537	376	215	1,856
Northwest Alaska	383	2,752	813	1,565	64	320	394	333	559	287	256	1,421
Yukon River Drainage	2,132	3,470	2,492	3,526	3,516	2,474	4,454	3,590	2,347	1,968	1,937	15,828
North Slope Brooks Range	37	19	0	0	0	0	0	0	85	0	0	0
Total	15,703	18,996	14,222	19,824	17,183	12,330	20,771	11,302	12,235	19,985	13,683	78,498
<b>Alaska Total</b>	<b>17,943</b>	<b>21,890</b>	<b>19,079</b>	<b>23,440</b>	<b>21,659</b>	<b>15,985</b>	<b>29,611</b>	<b>18,616</b>	<b>19,366</b>	<b>25,785</b>	<b>19,006</b>	<b>106,170</b>

**Appendix A42.-Alaska sport whitefish harvests, 1985-1995, and catch, 1995, by region and area.**

Area Fished	Harvest											Catch
	1985	1986	1987	1988	1989	1990	1991	1992	1993	1994	1995	1995
<b>Southeast</b>												
Ketchikan	0	0	0	0	0	0	0	0	0	0	0	0
Prince of Wales Island	0	0	0	0	0	0	0	0	0	0	0	0
Kake, Petersburg, Wrangell, Stikine	0	0	0	0	0	0	0	0	0	0	0	0
Sitka	0	0	0	0	0	0	0	0	0	0	0	0
Juneau	0	0	0	0	0	0	0	0	0	0	0	0
Haines-Skagway	140	34	0	91	61	16	60	18	0	0	0	0
Glacier Bay	0	0	0	0	0	0	0	0	0	0	0	0
Yakutat	0	0	0	0	0	0	0	0	0	0	0	0
Total	140	34	0	91	61	16	60	18	0	0	0	0
<b>Southcentral</b>												
Glennallen	3,745	3,915	2,096	2,474	2,991	1,784	717	1,150	815	1,149	898	1,826
Prince William Sound	0	15	72	0	0	0	0	46	0	0	0	0
Knik Arm Drainage	587	580	380	1,163	844	622	900	257	227	242	71	200
Anchorage	0	0	0	0	0	181	7	0	0	0	0	0
East Susitna River Drainage	1,365	1,090	796	546	442	1,378	626	265	87	172	80	568
West Cook Inlet-W. Susitna River Drainages	525	435	1,685	1,419	430	1,516	531	340	564	779	76	487
Kenai Peninsula	1,960	955	216	863	415	912	560	432	396	249	357	1,377
Kodiak	0	0	0	0	0	0	0	0	0	0	0	0
Naknek River Drainage-Alaska Peninsula	0	122	106	18	30	17	40	55	0	39	0	137
Kvichak River Drainage	1,155	714	46	54	60	618	136	221	95	159	266	522
Nushagak	0	88	46	54	132	850	315	101	296	211	119	216
Total	9,337	7,914	5,443	6,591	5,344	7,878	3,832	2,867	2,480	3,000	1,867	5,333
<b>Arctic-Yukon-Kuskokwim</b>												
Tanana River Drainage	20,230	26,810	26,303	11,620	16,935	6,891	739	3,246	984	1,034	493	1,766
Kuskokwim River Drainage	175	147	91	473	571	88	158	286	253	183	0	63
Seward Peninsula-Norton Sound	70	510	272	673	453	299	1,357	46	95	67	247	321
Northwest Alaska	70	199	212	236	619	84	260	9	238	117	156	201
Yukon River Drainage	315	328	206	610	245	322	422	248	173	89	82	109
North Slope Brooks Range	0	3,776	75	18	109	17	0	18	0	58	18	18
Total	20,860	31,770	27,159	13,630	18,932	7,701	2,936	3,853	1,743	1,548	996	2,478
<b>Alaska Total</b>	<b>30,337</b>	<b>39,718</b>	<b>32,602</b>	<b>20,312</b>	<b>24,337</b>	<b>15,595</b>	<b>6,828</b>	<b>6,738</b>	<b>4,223</b>	<b>4,548</b>	<b>2,863</b>	<b>7,811</b>

**Appendix A43.-Alaska sport burbot harvests, 1985-1995, and catch, 1995, by region and area.**

Area Fished	Harvest											Catch
	1985	1986	1987	1988	1989	1990	1991	1992	1993	1994	1995	1995
<b>Southeast</b>												
Ketchikan	0	0	0	0	0	0	0	0	0	0	0	0
Prince of Wales Island	0	0	0	0	0	0	0	0	0	0	0	0
Kake, Petersburg, Wrangell, Stikine	0	0	0	0	0	0	0	0	0	0	0	0
Sitka	0	0	0	0	0	0	0	0	0	0	0	0
Juneau	0	0	0	0	0	0	0	0	0	0	0	0
Haines-Skagway	0	0	0	0	0	0	0	0	0	0	0	0
Glacier Bay	0	0	0	0	0	0	0	0	0	0	0	0
Yakutat	0	0	0	0	0	0	0	0	0	0	0	0
Total	0	0	0	0	0	0	0	0	0	0	0	0
<b>Southcentral</b>												
Glennallen	19,355	10,030	4,386	3,747	3,396	1,836	793	1,495	1,694	2,869	995	2,375
Prince William Sound	0	0	0	0	0	0	0	0	0	0	0	0
Knik Arm Drainage	210	804	325	291	372	262	477	500	482	512	151	377
Anchorage	0	0	0	0	0	0	0	0	0	0	0	0
East Susitna River Drainage	1,085	1,380	1,175	600	395	1,345	407	608	909	674	517	837
West Cook Inlet-W Susitna River Drainages	560	715	3,640	944	211	1,534	97	304	264	1,090	190	230
Kenai Peninsula	0	0	0	0	0	0	0	85	43	10	0	0
Kodiak	0	0	0	0	0	0	0	0	0	0	0	0
Naknek River Drainage-Alaska Peninsula	0	76	0	0	0	0	0	0	0	0	0	0
Kvichak River Drainage	805	204	0	18	0	100	53	0	0	10	0	0
Nushagak	0	29	0	0	0	17	0	0	0	0	0	0
Total	22,015	13,238	9,526	5,600	4,374	5,094	1,827	2,992	3,392	5,165	1,853	3,819
<b>Arctic-Yukon-Kuskokwim</b>												
Tanana River Drainage	4,795	5,142	3,855	3,733	4,357	3,799	2,739	3,620	5,717	5,165	4,934	6,966
Kuskokwim River Drainage	35	146	119	91	12	1,125	40	169	214	20	0	0
Seward Peninsula-Norton Sound	175	0	0	36	10	33	116	0	96	0	45	56
Northwest Alaska	0	107	11	0	0	0	0	17	139	20	11	40
Yukon River Drainage	210	122	32	18	367	509	160	422	279	145	216	288
North Slope Brooks Range	0	94	0	0	148	17	0	25	21	353	69	69
Total	5,215	5,611	4,017	3,878	4,894	5,483	3,055	4,253	6,466	5,703	5,275	7,419
<b>Alaska Total</b>	<b>27,230</b>	<b>18,849</b>	<b>13,543</b>	<b>9,478</b>	<b>9,268</b>	<b>10,577</b>	<b>4,882</b>	<b>7,245</b>	<b>9,858</b>	<b>10,868</b>	<b>7,128</b>	<b>11,238</b>

**Appendix A44.-Alaska sport sheefish harvests, 1985-1995, and catch, 1995, by region and area.**

Area Fished	Harvest											Catch
	1985	1986	1987	1988	1989	1990	1991	1992	1993	1994	1995	1995
<b>Southeast</b>												
Ketchikan	0	0	0	0	0	0	0	0	0	0	0	0
Prince of Wales Island	0	0	0	0	0	0	0	0	0	0	0	0
Kake, Petersburg, Wrangell, Stikine	0	0	0	0	0	0	0	0	0	0	0	0
Sitka	0	0	0	0	0	0	0	0	0	0	0	0
Juneau	0	0	0	0	0	0	0	0	0	0	0	0
Haines-Skagway	0	0	0	0	0	0	0	0	0	0	0	0
Glacier Bay	0	0	0	0	0	0	0	0	0	0	0	0
Yakutat	0	0	0	0	0	0	0	0	0	0	0	0
Total	0	0	0	0	0	0	0	0	0	0	0	0
<b>Southcentral</b>												
Glennallen	0	0	0	0	0	0	0	0	0	0	0	0
Prince William Sound	0	0	0	0	0	0	0	0	0	0	0	0
Knik Arm Drainage	0	0	0	0	0	0	0	0	0	0	0	0
Anchorage	0	0	0	0	0	0	0	0	0	0	0	0
East Susitna River Drainage	0	0	0	0	0	0	0	0	0	0	0	0
West Cook Inlet-W Susitna River Drainages	0	0	0	0	0	0	0	0	0	0	0	0
Kenai Peninsula	0	0	0	0	0	0	0	0	0	0	0	0
Kodiak	0	0	0	0	0	0	0	0	0	0	0	0
Naknek River Drainage-Alaska Peninsula	0	0	0	0	0	0	0	0	0	0	0	0
Kvichak River Drainage	0	0	0	0	0	0	0	0	0	0	0	0
Nushagak	0	0	0	0	0	0	0	0	0	0	0	0
Total	0	0	0	0	0	0	0	0	0	0	0	0
<b>Arctic-Yukon-Kuskokwim</b>												
Tanana River Drainage	420	72	235	964	554	169	158	184	100	166	310	602
Kuskokwim River Drainage	175	72	398	637	296	107	154	292	54	390	272	1,416
Seward Peninsula-Norton Sound	35	0	0	0	0	0	0	0	0	0	0	0
Northwest Alaska	1,645	3,363	1,836	964	629	151	603	1,904	1,029	564	1,142	3,270
Yukon River Drainage	245	214	128	656	757	323	1,341	553	436	391	476	1,335
North Slope Brooks Range	0	0	0	0	70	0	0	0	0	0	0	0
Total	2,520	3,721	2,597	3,221	2,306	750	2,256	2,933	1,619	1,511	2,200	6,623
<b>Alaska Total</b>	<b>2,520</b>	<b>3,721</b>	<b>2,597</b>	<b>3,221</b>	<b>2,306</b>	<b>750</b>	<b>2,256</b>	<b>2,933</b>	<b>1,619</b>	<b>1,511</b>	<b>2,200</b>	<b>6,623</b>

**Appendix A45.-Alaska sport smelt harvests, 1985-1995, and catch, 1995, by region and area.**

Area Fished	Harvest											Catch
	1985	1986	1987	1988	1989	1990	1991	1992	1993	1994	1995	1995
<b>Southeast</b>												
Ketchikan	0	0	0	0	0	0	0	0	0	0	0	0
Prince of Wales Island	0	0	0	0	0	82	0	87	60	70	0	0
Kake, Petersburg, Wrangell, Stikine	0	1,549	49,527	1,702	2,257	0	0	54	131	138	791	1,297
Sitka	35	1,153	7,355	681	1,052	1,721	564	1,709	385	150	113	164
Juneau	0	692	723	0	294	172	24	1,558	0	117	0	0
Haines-Skagway	11,375	5,097	34	1,392	586	0	5,584	33,532	1,677	556	0	0
Glacier Bay	0	0	0	0	375	0	0	0	0	0	0	0
Yakutat	0	461	2,773	3,094	0	1,703	30	0	121	1,766	0	0
<b>Total</b>	<b>11,410</b>	<b>8,952</b>	<b>60,412</b>	<b>6,869</b>	<b>4,564</b>	<b>3,678</b>	<b>6,202</b>	<b>36,940</b>	<b>2,374</b>	<b>2,797</b>	<b>904</b>	<b>1,461</b>
<b>Southcentral</b>												
Glennallen	0	0	0	0	0	0	0	0	0	0	0	0
Prince William Sound	0	15	1,908	3,713	64	3,386	273	4,123	1,453	198	0	0
Knik Arm Drainage	560	3,351	0	0	0	0	0	0	0	2,292	0	51
Anchorage	268,135	123,954	131,584	139,508	103,881	133,027	69,257	42,964	29,865	49,279	34,058	34,818
East Susitna River Drainage	0	0	0	0	0	0	0	0	0	0	0	0
West Cook Inlet-W Susitna River Drainages	1,680	7,300	9,265	8,849	2,324	5,810	6,132	15,523	6,596	13,330	4,549	4,549
Kenai Peninsula	27,860	37,300	53,897	18,378	33,140	41,029	6,987	24,068	8,227	8,056	4,553	5,113
Kodiak	35	0	462	0	0	0	0	140	67	0	0	0
Naknek River Drainage-Alaska Peninsula	16,345	1,284	42	30,321	4,456	3,172	15,249	15,858	5,423	12,481	2,761	2,761
Kvichak River Drainage	0	0	0	0	0	0	0	0	0	0	0	0
Nushagak	0	0	46	31	56,973	2,257	5,916	6,923	3,790	10,188	4,814	4,878
<b>Total</b>	<b>314,615</b>	<b>173,204</b>	<b>197,204</b>	<b>200,800</b>	<b>200,838</b>	<b>188,681</b>	<b>103,814</b>	<b>109,599</b>	<b>55,421</b>	<b>95,824</b>	<b>50,735</b>	<b>52,170</b>
<b>Arctic-Yukon-Kuskokwim</b>												
Tanana River Drainage	0	0	0	0	0	0	0	0	0	0	0	0
Kuskokwim River Drainage	1,750	0	0	248	1,324	211	0	1,136	3,343	2,292	633	633
Seward Peninsula-Norton Sound	7,000	189	2,023	2,228	410	995	1,699	865	335	5,157	633	633
Northwest Alaska	0	275	5,057	0	261	0	119	0	22	57	0	0
Yukon River Drainage	0	0	0	0	0	0	0	0	0	0	0	0
North Slope Brooks Range	0	0	0	0	429	503	0	0	0	0	0	0
<b>Total</b>	<b>8,750</b>	<b>464</b>	<b>7,080</b>	<b>2,476</b>	<b>2,424</b>	<b>1,709</b>	<b>1,818</b>	<b>2,001</b>	<b>3,700</b>	<b>7,506</b>	<b>1,266</b>	<b>1,266</b>
<b>Alaska Total</b>	<b>334,775</b>	<b>182,620</b>	<b>264,696</b>	<b>210,145</b>	<b>207,826</b>	<b>194,068</b>	<b>111,834</b>	<b>148,540</b>	<b>61,495</b>	<b>106,127</b>	<b>52,905</b>	<b>54,897</b>

**Appendix A46.-Alaska sport Pacific halibut harvests, 1985-1995, and catch, 1995, by region and area.**

Area Fished	Harvest											Catch
	1985	1986	1987	1988	1989	1990	1991	1992	1993	1994	1995	1995
<b>Southeast</b>												
Ketchikan	12,600	11,014	9,676	11,544	13,699	9,872	9,733	9,455	12,763	15,313	14,483	22,231
Prince of Wales Island	3,073	2,902	2,760	2,778	9,213	10,264	11,875	11,661	22,501	24,465	20,808	31,313
Take, Petersburg, Wrangell, Stikine	4,757	3,624	3,039	3,877	5,548	5,768	6,433	6,153	5,984	7,992	9,488	15,291
Sitka	6,091	6,617	7,545	10,572	17,727	17,492	20,283	22,092	19,366	23,701	21,452	35,842
Juneau	16,695	16,574	14,382	18,697	20,273	16,248	13,637	14,850	16,340	10,362	15,145	25,838
Haines-Skagway	1,023	2,189	3,567	3,201	2,588	1,972	1,199	926	2,195	1,058	856	905
Glacier Bay	1,355	1,331	2,184	4,238	4,484	3,415	8,766	4,863	5,878	5,849	7,090	13,511
Yakutat	520	777	1,194	1,673	772	1,459	2,112	1,861	2,752	3,577	2,456	3,411
Total	46,114	45,028	44,347	56,580	74,304	66,490	74,038	71,861	87,779	92,317	91,778	148,342
<b>Southcentral</b>												
Glennallen	0	0	0	0	0	0	0	0	0	0	0	0
Prince William Sound	4,527	8,331	4,379	9,845	8,697	10,851	12,733	17,855	19,716	23,487	24,771	43,246
Knik Arm Drainage	0	0	0	0	0	0	0	0	0	0	0	0
Anchorage	0	0	0	0	0	0	0	0	0	0	0	0
East Susitna River Drainage	0	0	0	0	0	0	0	0	0	0	0	0
West Cook Inlet-W Susitna River Drainages	510	1,072	869	1,192	1,224	1,685	1,576	984	2,507	2,725	3,236	6,173
Kenai Peninsula	68,582	94,479	84,733	147,756	132,944	156,353	160,888	160,705	185,431	193,085	188,597	359,248
Kodiak	7,303	10,960	9,869	7,749	10,435	9,134	12,089	10,860	14,169	14,910	13,989	27,598
Naknek River Drainage-Alaska Peninsula	536	1,015	1,596	1,984	1,412	2,545	5,199	2,645	3,491	2,402	2,796	5,728
Kvichak River Drainage	0	0	0	0	0	0	0	0	0	0	0	0
Nushagak	0	0	0	0	0	0	0	0	0	0	0	0
Total	81,458	115,857	101,446	168,526	154,712	180,568	192,485	193,049	225,314	236,609	233,389	441,993
<b>Arctic-Yukon-Kuskokwim</b>												
Tanana River Drainage	0	0	0	0	0	0	0	0	0	0	0	0
Kuskokwim River Drainage	62	0	36	0	0	144	0	33	54	45	21	53
Seward Peninsula-Norton Sound	0	0	0	0	0	0	0	0	0	75	0	0
Northwest Alaska	0	0	0	0	0	0	0	0	0	0	0	0
Yukon River Drainage	0	0	0	0	0	0	0	0	0	0	0	0
North Slope Brooks Range	0	0	0	0	0	0	0	0	0	0	0	0
Total	62	0	36	0	0	144	0	33	54	120	21	53
<b>Alaska Total</b>	<b>127,634</b>	<b>160,885</b>	<b>145,829</b>	<b>225,106</b>	<b>229,016</b>	<b>247,202</b>	<b>266,523</b>	<b>264,943</b>	<b>313,147</b>	<b>329,046</b>	<b>325,188</b>	<b>590,388</b>



**Appendix A47.-Alaska sport rockfish harvests, 1985-1995, and catch, 1995, by region and area.**

Area Fished	Harvest											Catch
	1985	1986	1987	1988	1989	1990	1991	1992	1993	1994	1995	1995
<b>Southeast</b>												
Ketchikan	16,632	17,861	18,231	26,378	17,159	9,043	8,504	9,927	6,764	11,741	7,984	19,859
Prince of Wales Island	4,168	9,841	9,984	8,692	8,955	9,062	7,200	7,968	9,589	12,122	11,915	26,482
Kake, Petersburg, Wrangell, Stikine	2,663	2,106	2,525	480	1,726	1,150	1,222	1,838	2,070	2,298	1,870	4,412
Sitka	5,085	5,997	5,944	9,319	6,196	3,948	4,879	6,852	6,622	13,446	7,968	29,061
Juneau	4,704	4,847	4,709	10,224	4,638	1,881	3,408	3,532	5,717	3,271	3,438	9,236
Haines-Skagway	315	794	289	854	465	488	415	181	569	157	233	656
Glacier Bay	472	78	307	801	357	306	936	501	448	881	355	1,681
Yakutat	0	44	272	91	8	81	264	414	251	490	584	874
<b>Total</b>	<b>34,039</b>	<b>41,568</b>	<b>42,261</b>	<b>56,839</b>	<b>39,504</b>	<b>25,959</b>	<b>26,828</b>	<b>31,213</b>	<b>32,030</b>	<b>44,406</b>	<b>34,347</b>	<b>92,261</b>
<b>Southcentral</b>												
Glennallen	0	0	0	0	0	0	0	0	0	0	0	0
Prince William Sound	8,853	9,762	6,563	12,711	12,919	8,157	8,733	15,478	12,274	15,382	14,701	24,264
Knik Arm Drainage	0	0	0	0	0	0	0	0	0	0	0	0
Anchorage	0	0	0	0	0	0	0	0	0	0	0	0
East Susitna River Drainage	0	0	0	0	0	0	0	0	0	0	0	0
West Cook Inlet-W Susitna River Drainages	0	0	0	0	0	0	0	0	0	0	0	0
Kenai Peninsula	19,828	44,763	16,154	45,327	29,028	21,937	22,622	33,266	29,971	33,440	21,759	37,539
Kodiak	4,691	4,479	6,501	11,369	5,070	3,842	8,036	5,652	7,569	5,019	4,247	8,359
Naknek River Drainage-Alaska Peninsula	199	686	2,046	1,875	255	2,677	1,044	914	781	724	559	1,491
Kvichak River Drainage	0	0	0	0	0	0	0	0	0	0	0	0
Nushagak	0	0	0	0	0	0	0	0	0	0	0	0
<b>Total</b>	<b>33,571</b>	<b>59,690</b>	<b>31,264</b>	<b>71,282</b>	<b>47,272</b>	<b>36,613</b>	<b>40,435</b>	<b>55,310</b>	<b>50,595</b>	<b>54,565</b>	<b>41,266</b>	<b>71,653</b>
<b>Arctic-Yukon-Kuskokwim</b>												
Tanana River Drainage	0	0	0	0	0	0	0	0	0	0	0	0
Kuskokwim River Drainage	0	0	0	0	0	0	0	0	0	0	0	0
Seward Peninsula-Norton Sound	0	0	0	0	0	0	0	0	0	0	0	0
Northwest Alaska	0	0	0	0	0	0	0	0	0	0	0	0
Yukon River Drainage	0	0	0	0	0	0	0	0	0	0	0	0
North Slope Brooks Range	0	0	0	0	0	0	0	0	0	0	0	0
<b>Total</b>	<b>0</b>	<b>0</b>	<b>0</b>	<b>0</b>	<b>0</b>	<b>0</b>	<b>0</b>	<b>0</b>	<b>0</b>	<b>0</b>	<b>0</b>	<b>0</b>
<b>Alaska Total</b>	<b>67,610</b>	<b>101,258</b>	<b>73,525</b>	<b>128,121</b>	<b>86,776</b>	<b>62,572</b>	<b>67,263</b>	<b>86,523</b>	<b>82,625</b>	<b>98,971</b>	<b>75,613</b>	<b>163,914</b>

**Appendix A48.-Alaska sport lingcod harvests, 1991-1995, and catch, 1995, by region and area.**

Area Fished	Harvest					Catch
	1991	1992	1993	1994	1995	1995
<b>Southeast</b>						
Ketchikan	1,977	2,381	2,171	2,520	1,616	2,290
Prince of Wales Island	3,245	4,048	6,422	7,627	5,443	7,247
Take, Petersburg, Wrangell, Stikine	201	486	653	495	402	628
Sitka	2,448	4,683	3,901	7,836	4,613	7,904
Juneau	1,047	1,129	840	630	233	877
Haines-Skagway	353	102	268	129	23	41
Glacier Bay	327	56	216	139	149	402
Yakutat	160	308	498	693	624	774
Total	9,758	13,193	14,969	20,069	13,103	20,163
<b>Southcentral</b>						
Glennallen	0	0	0	0	0	0
Prince William Sound	1,979	2,575	2,008	1,658	2,316	5,254
Knik Arm Drainage	0	0	0	0	0	0
Anchorage	0	93	0	0	0	0
East Susitna River Drainage	0	0	0	0	0	0
West Cook Inlet-West Susitna River Drainages	35	0	45	56	28	288
Kenai Peninsula	8,932	11,280	4,715	4,896	3,738	11,152
Kodiak	1,352	1,454	922	1,014	932	1,558
Naknek River Drainage-Alaska Peninsula	993	299	198	185	75	587
Kvichak River Drainage	0	0	0	0	0	0
Nushagak	0	0	0	0	0	0
Total	13,291	15,701	7,888	7,809	7,089	18,839
<b>Arctic-Yukon-Kuskokwim</b>						
Tanana River Drainage	0	0	0	0	0	0
Kuskokwim River Drainage	0	0	0	0	0	0
Seward Peninsula-Norton Sound	0	0	0	0	0	0
Northwest Alaska	0	0	0	0	0	0
Yukon River Drainage	0	0	0	0	0	0
North Slope Brooks Range	0	0	0	0	0	0
Total	0	0	0	0	0	0
<b>Alaska Total</b>	<b>23,049</b>	<b>28,894</b>	<b>22,857</b>	<b>27,878</b>	<b>20,192</b>	<b>39,002</b>

**Appendix A49.-Alaska sport razor clam harvests, 1985-1995, and catch, 1995, by region and area.**

Area Fished	Harvest											Catch
	1985	1986	1987	1988	1989	1990	1991	1992	1993	1994	1995	1995
<b>Southeast</b>												
Ketchikan	0	0	0	0	0	0	0	0	0	0	0	0
Prince of Wales Island	0	0	0	0	0	0	0	0	0	0	0	0
Kake, Petersburg, Wrangell, Stikine	0	0	0	0	0	0	0	0	0	0	0	0
Sitka	11,830	8,422	2,149	3,284	5,104	4,428	618	2,445	1,001	928	2,004	2,004
Juneau	0	0	0	0	0	0	0	0	0	0	0	0
Haines-Skagway	0	0	0	0	0	0	0	0	0	0	0	0
Glacier Bay	0	0	0	0	0	0	0	0	0	0	0	0
Yakutat	0	0	0	0	0	0	0	0	0	0	0	0
Total	11,830	8,422	2,149	3,284	5,104	4,428	618	2,445	1,001	928	2,004	2,004
<b>Southcentral</b>												
Glennallen	0	0	0	0	0	0	0	0	0	0	0	0
Prince William Sound	1,680	7,049	9,388	5,455	4,243	5,235	2,692	26,307	6,629	3,572	2,105	2,105
Knik Arm Drainage	0	0	0	0	0	0	0	0	0	0	0	0
Anchorage	0	0	0	0	0	0	0	0	0	0	0	0
East Susitna River Drainage	0	0	0	0	0	0	0	0	0	0	0	0
West Cook Inlet-W Susitna River Drainages	101,710	111,048	107,022	58,784	57,603	48,752	27,658	31,066	39,989	22,239	14,878	14,878
Kenai Peninsula	1,086,470	1,165,665	1,004,875	1,189,682	849,536	979,353	1,176,433	1,176,349	963,054	1,286,614	1,180,958	1,180,958
Kodiak	4,970	7,064	2,155	4,614	1,477	173	119	973	1,286	4,322	0	0
Naknek River Drainage-Alaska Peninsula	0	0	0	0	0	0	0	0	0	0	0	0
Kvichak River Drainage	0	0	0	0	0	0	0	0	0	0	0	0
Nushagak	0	0	0	0	0	0	0	0	0	0	0	0
Total	1,194,830	1,290,826	1,123,440	1,258,535	912,859	1,033,513	1,206,902	1,234,695	1,010,958	1,316,747	1,197,941	1,197,941
<b>Arctic-Yukon-Kuskokwim</b>												
Tanana River Drainage	0	0	0	0	0	0	0	0	0	0	0	0
Kuskokwim River Drainage	0	0	0	0	0	0	0	0	0	0	0	0
Seward Peninsula-Norton Sound	0	0	0	0	0	0	0	0	0	0	0	0
Northwest Alaska	0	0	0	0	0	0	0	0	0	0	0	0
Yukon River Drainage	0	0	0	0	0	0	0	0	0	0	0	0
North Slope Brooks Range	0	0	0	0	0	0	0	0	0	0	0	0
Total	0	0	0	0	0	0	0	0	0	0	0	0
<b>Alaska Total</b>	<b>1,206,660</b>	<b>1,299,248</b>	<b>1,125,589</b>	<b>1,261,819</b>	<b>917,963</b>	<b>1,037,941</b>	<b>1,207,520</b>	<b>1,237,140</b>	<b>1,011,959</b>	<b>1,317,675</b>	<b>1,199,945</b>	<b>1,199,945</b>

**Appendix A50.-Alaska sport harvests, 1985-1995, and catch, 1995, of other fish by region and area.**

Area Fished	Harvest											Catch
	1985	1986	1987	1988	1989	1990	1991	1992	1993	1994	1995	1995
<b>Southeast</b>												
Ketchikan	11,876	5,230	4,450	10,891	3,312	2,571	2,515	477	2,285	2,297	3,610	5,286
Prince of Wales Island	312	2,903	6,638	1,610	447	2,653	518	876	2,438	1,173	2,174	3,371
Kake, Petersburg, Wrangell, Stikine	242	7,606	5,971	9,128	3,997	4,080	1,217	1,050	1,819	2,135	2,383	3,815
Sitka	1,873	1,015	20,156	4,642	1,983	7,850	2,691	2,488	1,979	233	3,534	5,387
Juneau	11,063	1,734	13,260	4,827	5,952	1,754	3,860	3,050	2,046	809	1,341	5,940
Haines-Skagway	641	918	1,113	1,331	728	838	3,335	508	2,463	244	461	1,125
Glacier Bay	69	0	2,062	0	1,040	200	68	292	197	72	10	343
Yakutat	0	204	0	371	120	221	0	151	10	237	20	20
Total	26,076	19,610	53,650	32,800	17,579	20,167	14,204	8,892	13,237	7,200	13,533	25,287
<b>Southcentral</b>												
Glennallen	417	178	76	0	0	0	47	11	9	128	30	70
Prince William Sound	22,784	21,315	17,945	10,303	20,466	6,444	4,992	7,445	7,964	1,722	6,237	14,035
Knik Arm Drainage	209	24	462	0	0	99	0	790	176	163	0	19
Anchorage	69	555	93	31	248	0	297	649	392	1,129	541	1,417
East Susitna River Drainage	0	0	0	0	15	67	16	76	49	166	61	122
West Cook Inlet-W Susitna River Drainages	104	87	93	0	47	51	1,351	22	87	168	30	1,051
Kenai Peninsula	10,976	25,974	11,208	31,073	31,069	43,691	9,277	10,021	5,275	4,095	4,425	15,147
Kodiak	1,911	10,922	9,080	8,694	1,757	2,657	2,995	1,062	1,618	1,578	1,467	7,407
Naknek River Drainage-Alaska Peninsula	434	8,820	1,481	62	222	1,757	1,588	1,191	946	230	304	2,077
Kvichak River Drainage	15	0	0	0	17	0	0	32	80	475	0	40
Nushagak	0	0	0	31	0	17	48	184	63	76	0	344
Total	36,919	67,875	40,438	50,194	53,841	54,783	20,611	21,483	16,659	9,930	13,095	41,729
<b>Arctic-Yukon-Kuskokwim</b>												
Tanana River Drainage	0	171	0	0	130	34	303	0	79	175	367	508
Kuskokwim River Drainage	0	0	0	0	0	0	95	11	589	18	20	71
Seward Peninsula-Norton Sound	1,264	566	0	371	33	580	1,385	909	549	865	203	203
Northwest Alaska	72	612	0	0	174	0	0	216	177	0	357	357
Yukon River Drainage	0	0	0	0	34	0	0	0	0	503	603	909
North Slope Brooks Range	0	0	0	0	0	0	0	0	0	0	0	0
Total	1,336	1,349	0	371	371	614	1,783	1,136	1,394	1,561	1,550	2,048
<b>Alaska Total</b>	<b>64,331</b>	<b>88,834</b>	<b>94,088</b>	<b>83,365</b>	<b>71,791</b>	<b>75,564</b>	<b>36,598</b>	<b>31,511</b>	<b>31,290</b>	<b>18,691</b>	<b>28,178</b>	<b>69,064</b>

**This page is intentionally blank to maintain  
harvest and catch by area on facing pages.**

### Appendix A51.-Ketchikan Area<sup>a</sup> sport fish harvest and effort by fisheries and species<sup>b</sup>, 1995.

	Anglers	Trips	Days		KS <sup>c</sup>	SS	RS	KO	PS	CS	DV	SH	RT	CT	BT	GR	SM	HA	RF	LC	OTHER
			Fished	KI <sup>c</sup>																	
SALTWATER:																					
Boat - East, West Behm Canals	6,019	10,091	14,831	0	748	4,546	299	0	3,429	862	27	0	0	19	0	0	0	2,993	2,025	128	141
Boat - Clarence Strait	5,856	9,643	13,094	0	878	4,396	67	0	3,564	964	0	0	0	0	0	0	0	4,355	1,914	568	648
Boat - Revilla Channel	9,172	15,660	20,922	37	946	3,958	722	0	6,001	828	0	0	0	0	0	0	0	3,028	1,660	240	237
Boat - Tongass Narrows	1,866	3,609	4,763	0	286	736	42	0	1,205	140	21	0	0	0	0	0	0	723	705	120	81
Boat - Yes Bay	1,197	1,101	2,546	0	164	391	208	0	554	96	0	0	0	34	0	0	0	487	654	131	20
Boat - Bell Island	779	722	1,223	0	136	98	0	0	75	66	0	0	0	0	0	0	0	148	9	0	0
Boat - Other	4,162	4,582	7,777	0	257	1,386	98	0	1,316	421	0	0	0	0	0	0	0	2,603	849	420	2,483
Shoreline - Mountain Point	522	1,004	1,329	0	0	147	0	0	946	0	0	0	0	0	0	0	0	0	47	9	0
Shoreline - Other	797	1,079	1,447	0	82	244	0	0	514	86	20	0	0	0	0	0	0	146	121	0	0
SALTWATER TOTAL	21,609 <sup>d</sup>	47,491	67,932	37	3,497	15,902	1,436	0	17,604	3,463	68	0	0	53	0	0	0	14,483	7,984	1,616	3,610
FRESHWATER:																					
Naha River	225	185	356	0	0	29	0	0	19	33	10	0	0	0	0	0	0	0	0	0	0
Ward Cove Creek	383	1,315	1,277	0	0	189	10	0	10	0	11	0	94	0	0	0	0	0	0	0	0
Ketchikan Creek	418	1,676	1,822	0	9	266	0	0	201	0	0	17	94	34	0	0	0	0	0	0	0
Other Streams	764	1,511	2,132	0	0	35	0	0	107	85	10	0	84	171	85	0	0	0	0	0	0
Ward Lake	326	758	758	0	0	19	0	0	19	0	10	0	0	0	0	0	0	0	0	0	0
Other Lakes	1,249	1,224	2,303	0	0	143	131	0	188	0	66	0	234	385	0	0	0	0	0	0	0
FRESHWATER TOTAL	2,718 <sup>d</sup>	6,669	8,648	0	9	681	141	0	544	118	107	17	506	590	85	0	0	0	0	0	0
GRAND TOTAL	22,738 <sup>d</sup>	54,160	76,580	37	3,506	16,583	1,577	0	18,148	3,581	175	17	506	643	85	0	0	14,483	7,984	1,616	3,610

<sup>a</sup> Ketchikan (Area A): All waters of Alaska, including drainages, from Portland Inlet to, but not including, Ernest Sound; including Duke, Annette, and Gravina Islands.

<sup>b</sup> Refer to Appendix A3 for common names and species abbreviations.

<sup>c</sup> KI is chinook salmon less than 28 inches. KS is chinook salmon 28 inches and over.

<sup>d</sup> Angler totals may not equal sum of sites due to some anglers fishing at more than one site.

**Appendix A52.-Ketchikan Area<sup>a</sup> sport fish catch and effort by fisheries and species<sup>b</sup>, 1995.**

	Anglers	Trips	Days																		
			Fished	KI <sup>c</sup>	KS <sup>c</sup>	SS	RS	KO	PS	CS	DV	SH	RT	CT	BT	GR	SM	HA	RF	LC	OTHER
<b>SALTWATER:</b>																					
Boat - East, West Behm Canals	6,019	10,091	14,831	746	996	5,207	310	0	6,660	1,163	27	0	0	339	0	0	0	4,108	4,826	156	711
Boat - Clarence Strait	5,856	9,643	13,094	1,183	962	4,819	112	0	5,437	995	10	0	0	0	0	0	0	7,281	6,139	717	1,298
Boat - Revilla Channel	9,172	15,660	20,922	2,223	1,357	4,668	859	0	10,046	1,234	117	0	0	0	0	0	0	4,706	4,273	454	369
Boat - Tongass Narrows	1,866	3,609	4,763	176	323	823	42	0	2,068	169	21	0	0	0	0	0	0	1,050	1,333	196	162
Boat - Yes Bay	1,197	1,101	2,546	282	282	783	219	0	1,211	96	10	0	0	51	0	0	0	836	1,111	252	71
Boat - Bell Island	779	722	1,223	245	136	128	0	0	385	77	0	0	0	0	0	0	0	212	93	0	10
Boat - Other	4,162	4,582	7,777	628	403	1,681	109	0	2,033	575	0	0	0	0	0	0	0	3,685	1,683	477	2,574
Shoreline - Mountain Point	522	1,004	1,329	0	19	252	0	0	1,221	0	0	0	0	0	0	0	0	0	131	19	0
Shoreline - Other	797	1,079	1,447	0	82	332	0	0	876	145	279	0	0	0	0	0	0	353	270	19	91
<b>SALTWATER TOTAL</b>	<b>21,609<sup>d</sup></b>	<b>47,491</b>	<b>67,932</b>	<b>5,483</b>	<b>4,560</b>	<b>18,693</b>	<b>1,651</b>	<b>0</b>	<b>29,937</b>	<b>4,454</b>	<b>464</b>	<b>0</b>	<b>0</b>	<b>390</b>	<b>0</b>	<b>0</b>	<b>0</b>	<b>22,231</b>	<b>19,859</b>	<b>2,290</b>	<b>5,286</b>
<b>FRESHWATER:</b>																					
Naha River	225	185	356	0	0	98	0	0	66	33	10	75	258	114	0	0	0	0	0	0	0
Ward Cove Creek	383	1,315	1,277	0	0	311	10	0	1,633	9	66	50	459	0	0	0	0	0	0	0	0
Ketchikan Creek	418	1,676	1,822	27	47	304	0	0	2,005	0	40	91	187	34	0	0	0	0	0	0	0
Other Streams	764	1,511	2,132	0	0	71	0	0	308	470	71	123	375	1,270	85	0	0	0	0	0	0
Ward Lake	326	758	758	0	0	76	0	0	19	0	28	0	55	0	0	0	0	0	0	0	0
Other Lakes	1,249	1,224	2,303	0	0	171	176	0	285	0	307	27	938	3,084	0	0	0	0	0	0	0
<b>FRESHWATER TOTAL</b>	<b>2,718<sup>d</sup></b>	<b>6,669</b>	<b>8,648</b>	<b>27</b>	<b>47</b>	<b>1,031</b>	<b>186</b>	<b>0</b>	<b>4,316</b>	<b>512</b>	<b>522</b>	<b>366</b>	<b>2,272</b>	<b>4,502</b>	<b>85</b>	<b>0</b>	<b>0</b>	<b>0</b>	<b>0</b>	<b>0</b>	<b>0</b>
<b>GRAND TOTAL</b>	<b>22,738<sup>d</sup></b>	<b>54,160</b>	<b>76,580</b>	<b>5,510</b>	<b>4,607</b>	<b>19,724</b>	<b>1,837</b>	<b>0</b>	<b>34,253</b>	<b>4,966</b>	<b>986</b>	<b>366</b>	<b>2,272</b>	<b>4,892</b>	<b>85</b>	<b>0</b>	<b>0</b>	<b>22,231</b>	<b>19,859</b>	<b>2,290</b>	<b>5,286</b>

<sup>a</sup> Ketchikan (Area A): All waters of Alaska, including drainages, from Portland Inlet to, but not including, Ernest Sound; including Duke, Annette, and Gravina Islands.

<sup>b</sup> Refer to Appendix A3 for common names and species abbreviations.

<sup>c</sup> KI is chinook salmon less than 28 inches. KS is chinook salmon 28 inches and over.

<sup>d</sup> Angler totals may not equal sum of sites due to some anglers fishing at more than one site.

**Appendix A53.-Prince of Wales Island Area<sup>a</sup> sport fish harvest and effort by fisheries and species<sup>b</sup>, 1995.**

	Anglers	Trips	Days		KS <sup>c</sup>	SS	RS	KO	PS	CS	DV	SH	RT	CT	GR	SM	HA	RF	LC	OTHER	
			Fished	KI <sup>c</sup>																	
<b>SALTWATER:</b>																					
Boat - Waterfall Bay	1,584	2,585	5,561	0	1,902	2,570	34	0	651	17	0	0	0	0	0	0	3,775	859	925	0	
Boat - Thorne Bay	455	1,273	1,860	0	0	166	0	0	94	18	0	0	0	0	0	0	61	103	19	61	
Boat - Cape Chacon	403	454	832	0	200	958	0	0	319	9	0	0	0	0	0	0	646	290	75	0	
Boat - Eastside Prince of Wales Island	3,674	7,490	10,993	0	676	2,540	45	0	1,416	215	0	0	0	0	0	0	4,490	3,482	1,248	1,350	
Boat - Westside Prince of Wales Island	6,999	14,519	21,559	0	5,257	6,769	376	0	2,194	185	67	0	0	0	0	0	9,925	5,316	2,485	456	
Boat - Other	1,945	3,689	4,811	19	831	945	104	0	207	0	0	0	0	0	0	0	1,816	1,399	561	0	
Shoreline	387	726	1,182	0	178	369	0	0	142	0	0	0	0	0	0	0	95	466	130	307	
<b>SALTWATER TOTAL</b>	<b>12,821<sup>d</sup></b>	<b>30,736</b>	<b>46,798</b>	<b>19</b>	<b>9,044</b>	<b>14,317</b>	<b>559</b>	<b>0</b>	<b>5,023</b>	<b>444</b>	<b>67</b>	<b>0</b>	<b>0</b>	<b>0</b>	<b>0</b>	<b>0</b>	<b>20,808</b>	<b>11,915</b>	<b>5,443</b>	<b>2,174</b>	
<b>FRESHWATER:</b>																					
Sweetwater System (Stream, Lake)	297	1,006	1,033	0	0	451	370	0	0	0	30	0	37	52	0	0	0	0	0	0	
Thorne System (Stream, Lake)	1,340	2,276	3,765	0	0	498	208	0	802	66	558	10	272	539	0	0	0	0	0	0	
Sarkar System (Stream, Lake)	272	275	452	0	0	123	492	0	0	0	38	0	19	9	0	0	0	0	0	0	
Other Systems	295	292	1,325	0	0	9	83	0	0	0	11	0	119	90	0	0	0	0	0	0	
Karta River	766	614	2,977	0	0	255	166	0	310	66	213	30	202	223	0	0	0	0	0	0	
Klawock River	343	828	776	0	0	453	0	0	0	0	110	42	80	60	0	0	0	0	0	0	
Staney Creek	279	303	343	0	0	28	0	0	169	55	0	0	0	0	0	0	0	0	0	0	
Other Streams	1,010	1,602	2,153	0	0	511	34	0	163	45	204	0	103	103	0	0	0	0	0	0	
Other Lakes	510	673	930	0	0	0	67	0	0	0	0	0	0	353	0	0	0	0	0	0	
<b>FRESHWATER TOTAL</b>	<b>3,316<sup>d</sup></b>	<b>7,869</b>	<b>13,754</b>	<b>0</b>	<b>0</b>	<b>2,328</b>	<b>1,420</b>	<b>0</b>	<b>1,444</b>	<b>232</b>	<b>1,164</b>	<b>82</b>	<b>832</b>	<b>1,429</b>	<b>0</b>	<b>0</b>	<b>0</b>	<b>0</b>	<b>0</b>	<b>0</b>	
<b>GRAND TOTAL</b>	<b>14,643<sup>d</sup></b>	<b>38,605</b>	<b>60,552</b>	<b>19</b>	<b>9,044</b>	<b>16,645</b>	<b>1,979</b>	<b>0</b>	<b>6,467</b>	<b>676</b>	<b>1,231</b>	<b>82</b>	<b>832</b>	<b>1,429</b>	<b>0</b>	<b>0</b>	<b>20,808</b>	<b>11,915</b>	<b>5,443</b>	<b>2,174</b>	

<sup>a</sup> Prince of Wales Island (Area B): All waters of Alaska, including drainages, from Cape Chacon to Sumner Strait, and from Clarence Strait westward, including Forester Island.

<sup>b</sup> Refer to Appendix A3 for common names and species abbreviations.

<sup>c</sup> KI is chinook salmon less than 28 inches. KS is chinook salmon 28 inches and over.

<sup>d</sup> Angler totals may not equal sum of sites due to some anglers fishing at more than one site.



**Appendix A54.-Prince of Wales Island Area<sup>a</sup> sport fish catch and effort by fisheries and species<sup>b</sup>, 1995.**

	Anglers	Trips	Days		KI <sup>c</sup>	KS <sup>c</sup>	SS	RS	KO	PS	CS	DV	SH	RT	CT	GR	SM	HA	RF	LC	OTHER
			Fished																		
<b>SALTWATER:</b>																					
Boat - Waterfall Bay	1,584	2,585	5,561	619	2,198	2,796	34	0	1,598	35	48	0	0	29	0	0	5,597	2,129	1,167	152	
Boat - Thorne Bay	455	1,273	1,860	0	0	166	0	0	197	18	0	0	0	0	0	0	71	103	19	61	
Boat - Cape Chacon	403	454	832	0	200	1,204	0	0	793	45	0	0	0	0	0	0	1,045	569	149	10	
Boat - Eastside Prince of Wales Island	3,674	7,490	10,993	503	943	2,840	45	0	2,544	455	29	0	0	0	0	0	6,602	6,837	1,855	1,839	
Boat - Westside Prince of Wales Island	6,999	14,519	21,559	1,639	6,786	8,353	477	0	6,408	586	137	0	0	0	0	0	15,196	13,187	3,236	739	
Boat - Other	1,945	3,689	4,811	349	1,249	1,119	104	0	892	22	0	0	0	0	0	0	2,669	3,191	691	263	
Shoreline	387	726	1,182	150	178	507	0	0	718	197	0	0	0	0	0	0	133	466	130	307	
<b>SALTWATER TOTAL</b>	<b>12,821<sup>d</sup></b>	<b>30,736</b>	<b>46,798</b>	<b>3,260</b>	<b>11,554</b>	<b>16,985</b>	<b>660</b>	<b>0</b>	<b>13,150</b>	<b>1,358</b>	<b>214</b>	<b>0</b>	<b>0</b>	<b>29</b>	<b>0</b>	<b>0</b>	<b>31,313</b>	<b>26,482</b>	<b>7,247</b>	<b>3,371</b>	
<b>FRESHWATER:</b>																					
Sweetwater System (Stream, Lake)	297	1,006	1,033	0	0	824	370	0	131	11	85	50	84	94	0	0	0	0	0	0	
Thorne System (Stream, Lake)	1,340	2,276	3,765	0	0	820	230	0	1,389	129	2,368	123	884	2,540	0	0	0	0	0	0	
Sarkar System (Stream, Lake)	272	275	452	0	0	151	492	0	48	0	173	0	142	171	0	0	0	0	0	0	
Other Systems	295	292	1,325	0	0	9	83	0	10	0	88	0	213	568	0	0	0	0	0	0	
Karta River	766	614	2,977	0	0	412	401	0	1,623	186	1,644	283	617	1,007	0	0	0	0	0	0	
Klawock River	343	828	776	0	0	1,133	0	0	113	135	1,438	116	317	820	0	0	0	0	0	0	
Staney Creek	279	303	343	0	0	57	0	0	519	261	69	0	175	9	0	0	0	0	0	0	
Other Streams	1,010	1,602	2,153	0	0	662	34	0	1,521	149	1,237	33	319	503	0	0	0	0	0	0	
Other Lakes	510	673	930	0	0	0	67	0	0	0	197	25	0	1,794	0	0	0	0	0	0	
<b>FRESHWATER TOTAL</b>	<b>3,316<sup>d</sup></b>	<b>7,869</b>	<b>13,754</b>	<b>0</b>	<b>0</b>	<b>4,068</b>	<b>1,677</b>	<b>0</b>	<b>5,354</b>	<b>871</b>	<b>7,299</b>	<b>630</b>	<b>2,751</b>	<b>7,506</b>	<b>0</b>	<b>0</b>	<b>0</b>	<b>0</b>	<b>0</b>	<b>0</b>	
<b>GRAND TOTAL</b>	<b>14,643<sup>d</sup></b>	<b>38,605</b>	<b>60,552</b>	<b>3,260</b>	<b>11,554</b>	<b>21,053</b>	<b>2,337</b>	<b>0</b>	<b>18,504</b>	<b>2,229</b>	<b>7,513</b>	<b>630</b>	<b>2,751</b>	<b>7,535</b>	<b>0</b>	<b>0</b>	<b>31,313</b>	<b>26,482</b>	<b>7,247</b>	<b>3,371</b>	

<sup>a</sup> Prince of Wales Island (Area B): All waters of Alaska, including drainages, from Cape Chacon to Sumner Strait, and from Clarence Strait westward, including Forester Island.

<sup>b</sup> Refer to Appendix A3 for common names and species abbreviations.

<sup>c</sup> KI is chinook salmon less than 28 inches. KS is chinook salmon 28 inches and over.

<sup>d</sup> Angler totals may not equal sum of sites due to some anglers fishing at more than one site.

**Appendix A55.-Kake, Petersburg, Wrangell, Stikine Area<sup>a</sup> sport fish harvest and effort by fisheries and species<sup>b</sup>, 1995.**

	Anglers	Trips	Days																				
			Fished	KI <sup>c</sup>	KS <sup>c</sup>	SS	RS	KO	PS	CS	DV	SH	RT	CT	BT	GR	WF	SM	HA	RF	LC	OTHER	
<b>SALTWATER:</b>																							
Boat - Blind Slough Wrangell Narrows	1,506	3,865	6,159	111	626	704	0	0	66	0	146	0	0	133	0	0	0	0	430	75	46	606	
Boat - Frederick Sound	3,619	7,318	9,377	0	968	232	144	0	79	66	43	0	0	0	0	0	0	31	3,005	392	44	20	
Boat - Rest of Petersburg Area	1,658	2,808	4,059	27	247	413	510	0	193	60	141	0	0	10	0	0	0	0	1,253	93	28	0	
Boat - Wrangell Area	3,907	7,519	11,198	0	1,048	895	129	0	357	120	174	0	0	0	0	0	0	633	2,368	633	65	20	
Boat - Kake Area	435	1,261	1,687	0	74	29	0	0	0	0	0	0	0	0	0	0	0	0	483	103	79	0	
Boat - Zarembo Island	287	734	802	0	75	627	0	0	0	18	0	0	0	0	0	0	0	0	278	0	47	0	
Boat - Other	2,500	4,339	5,844	9	445	777	67	0	121	44	11	0	0	0	0	0	0	0	1,613	565	93	0	
Shoreline - Blind Slough Wrangell Narrows	737	1,865	2,510	44	347	915	0	0	29	22	114	0	0	120	0	0	0	0	0	0	0	0	
Shoreline - Rest of Petersburg Road System	469	1,605	2,015	0	9	311	10	0	194	45	111	0	0	17	0	0	0	127	29	9	0	1,737	
Shoreline - Other	683	1,025	1,354	0	55	215	0	0	9	0	0	0	0	10	0	0	0	0	29	0	0	0	
<b>SALTWATER TOTAL</b>	<b>9,676<sup>d</sup></b>	<b>32,339</b>	<b>45,005</b>	<b>191</b>	<b>3,894</b>	<b>5,118</b>	<b>860</b>	<b>0</b>	<b>1,048</b>	<b>375</b>	<b>740</b>	<b>0</b>	<b>0</b>	<b>290</b>	<b>0</b>	<b>0</b>	<b>0</b>	<b>791</b>	<b>9,488</b>	<b>1,870</b>	<b>402</b>	<b>2,383</b>	
<b>FRESHWATER:</b>																							
Anan Creek	420	413	851	0	0	39	0	0	482	0	0	9	0	0	0	0	0	0	0	0	0	0	0
Petersburg Creek	537	1,991	2,319	0	0	237	10	0	0	0	142	17	0	53	0	0	0	0	0	0	0	0	0
Other Streams	1,180	1,608	2,489	0	0	417	201	0	84	11	146	42	0	116	0	0	0	0	0	0	0	0	0
Lakes	390	1,117	1,845	0	0	0	0	0	0	0	0	0	66	112	0	0	0	0	0	0	0	0	0
Other Systems	58	255	246	0	0	0	0	0	0	0	44	0	19	17	0	0	0	0	0	0	0	0	0
<b>FRESHWATER TOTAL</b>	<b>1,904<sup>d</sup></b>	<b>5,384</b>	<b>7,750</b>	<b>0</b>	<b>0</b>	<b>693</b>	<b>211</b>	<b>0</b>	<b>566</b>	<b>11</b>	<b>332</b>	<b>68</b>	<b>85</b>	<b>298</b>	<b>0</b>	<b>0</b>	<b>0</b>	<b>0</b>	<b>0</b>	<b>0</b>	<b>0</b>	<b>0</b>	<b>0</b>
<b>GRAND TOTAL</b>	<b>10,368<sup>d</sup></b>	<b>37,723</b>	<b>52,755</b>	<b>191</b>	<b>3,894</b>	<b>5,811</b>	<b>1,071</b>	<b>0</b>	<b>1,614</b>	<b>386</b>	<b>1,072</b>	<b>68</b>	<b>85</b>	<b>588</b>	<b>0</b>	<b>0</b>	<b>0</b>	<b>791</b>	<b>9,488</b>	<b>1,870</b>	<b>402</b>	<b>2,383</b>	

<sup>a</sup> Kake, Petersburg, Wrangell, Stikine (Area C): All waters of Alaska, including drainages, from Ernest Sound to Cape Fanshaw, including Wrangell, Etolin, Zarembo, Mitkof, Kupreanof, Kuiu, and Coronation Islands, and Ernest Sound.

<sup>b</sup> Refer to Appendix A3 for common names and species abbreviations.

<sup>c</sup> KI is chinook salmon less than 28 inches. KS is chinook salmon 28 inches and over.

<sup>d</sup> Angler totals may not equal sum of sites due to some anglers fishing at more than one site.

**Appendix A56.-Kake, Petersburg, Wrangell, Stikine Area<sup>a</sup> sport fish catch and effort by fisheries and species<sup>b</sup>, 1995.**

	Anglers	Trips	Days																			
			Fished	KI <sup>c</sup>	KS <sup>c</sup>	SS	RS	KO	PS	CS	DV	SH	RT	CT	BT	GR	WF	SM	HA	RF	LC	OTHER
<b>SALTWATER:</b>																						
Boat - Blind Slough Wrangell Narrows	1,506	3,865	6,159	312	778	862	45	0	356	87	410	0	0	142	0	0	0	0	555	222	46	707
Boat - Frederick Sound	3,619	7,318	9,377	775	1,062	341	144	0	119	129	211	0	0	223	0	0	0	31	6,198	1,090	223	375
Boat - Rest of Petersburg Area	1,658	2,808	4,059	310	327	550	555	0	202	109	355	0	0	10	0	0	0	0	1,904	271	47	337
Boat - Wrangell Area	3,907	7,519	11,198	1,191	1,290	1,177	129	0	450	394	174	0	0	0	0	0	0	633	3,268	1,594	84	457
Boat - Kake Area	435	1,261	1,687	9	80	38	0	0	250	0	0	0	0	513	0	0	0	0	524	346	79	0
Boat - Zarembo Island	287	734	802	339	85	636	0	0	10	36	0	0	0	0	0	0	0	0	490	205	47	0
Boat - Other	2,500	4,339	5,844	592	591	853	67	0	179	53	33	0	0	0	0	0	0	0	2,294	628	102	0
Shoreline - Blind Slough Wrangell Narrows	737	1,865	2,510	138	630	1,086	0	0	58	22	211	0	0	353	0	0	0	0	0	28	0	0
Shoreline - Rest of Petersburg Road System	469	1,605	2,015	0	9	444	10	0	248	45	1,062	0	0	34	0	0	0	633	29	28	0	1,737
Shoreline - Other	683	1,025	1,354	28	55	242	0	0	57	0	0	0	0	10	0	0	0	0	29	0	0	61
<b>SALTWATER TOTAL</b>	<b>9,676<sup>d</sup></b>	<b>32,339</b>	<b>45,005</b>	<b>3,694</b>	<b>4,907</b>	<b>6,229</b>	<b>950</b>	<b>0</b>	<b>1,929</b>	<b>875</b>	<b>2,456</b>	<b>0</b>	<b>0</b>	<b>1,285</b>	<b>0</b>	<b>0</b>	<b>0</b>	<b>1,297</b>	<b>15,291</b>	<b>4,412</b>	<b>628</b>	<b>3,674</b>
<b>FRESHWATER:</b>																						
Anan Creek	420	413	851	0	0	118	279	0	923	273	96	19	0	17	0	0	0	0	0	0	0	0
Petersburg Creek	537	1,991	2,319	0	0	682	21	0	583	11	1,534	764	28	768	0	0	0	0	0	0	0	121
Other Streams	1,180	1,608	2,489	45	178	932	223	0	962	11	1,185	264	0	892	0	0	0	0	0	0	0	20
Lakes	390	1,117	1,845	0	86	0	0	0	0	240	0	393	739	0	0	0	0	0	0	0	0	0
Other Systems	58	255	246	0	0	0	0	0	0	437	0	37	51	0	0	0	0	0	0	0	0	0
<b>FRESHWATER TOTAL</b>	<b>1,904<sup>d</sup></b>	<b>5,384</b>	<b>7,750</b>	<b>45</b>	<b>264</b>	<b>1,732</b>	<b>523</b>	<b>0</b>	<b>2,468</b>	<b>295</b>	<b>3,492</b>	<b>1,047</b>	<b>458</b>	<b>2,467</b>	<b>0</b>	<b>0</b>	<b>0</b>	<b>0</b>	<b>0</b>	<b>0</b>	<b>0</b>	<b>141</b>
<b>GRAND TOTAL</b>	<b>10,368<sup>d</sup></b>	<b>37,723</b>	<b>52,755</b>	<b>3,739</b>	<b>5,171</b>	<b>7,961</b>	<b>1,473</b>	<b>0</b>	<b>4,397</b>	<b>1,170</b>	<b>5,948</b>	<b>1,047</b>	<b>458</b>	<b>3,752</b>	<b>0</b>	<b>0</b>	<b>0</b>	<b>1,297</b>	<b>15,291</b>	<b>4,412</b>	<b>628</b>	<b>3,815</b>

<sup>a</sup> Kake, Petersburg, Wrangell, Stikine (Area C): All waters of Alaska, including drainages, from Ernest Sound to Cape Fanshaw, including Wrangell, Etolin, Zarembo, Mitkof, Kupreanof, Kuiu, and Coronation Islands, and Ernest Sound.

<sup>b</sup> Refer to Appendix A3 for common names and species abbreviations.

<sup>c</sup> KI is chinook salmon less than 28 inches. KS is chinook salmon 28 inches and over.

<sup>d</sup> Angler totals may not equal sum of sites due to some anglers fishing at more than one site.

**Appendix A57.-Sitka Area<sup>a</sup> sport fish harvest and effort by fisheries and species<sup>b</sup>, 1995.**

	Days																					
	Anglers	Trips	Fished	KI <sup>c</sup>	KS <sup>c</sup>	SS	RS	KO	PS	CS	DV	SH	RT	CT	BT	GR	SM	HA	RF	LC	RCL	OTHER
<b>SALTWATER:</b>																						
Boat - Crescent Bay (Sheldon Jackson Hatchery Area)	1,410	2,394	3,295	0	639	613	0	0	797	109	10	0	0	0	0	0	0	571	271	149	0	0
Boat - Starrigavan Bay	1,220	1,939	2,278	91	402	380	0	0	163	22	0	0	0	0	0	0	0	349	149	103	0	0
Boat - Silver Bay	1,498	2,290	3,502	0	525	420	0	0	178	246	0	0	0	0	0	0	25	534	243	121	0	163
Boat - Other Sitka Sound, incl. Vitskari Is.	10,403	20,438	26,522	0	6,107	4,731	678	0	1,010	424	176	0	0	0	0	0	0	6,112	2,289	1,488	0	776
Boat - Salisbury Sound	4,609	7,788	12,085	0	4,123	1,430	0	0	227	133	0	0	0	0	0	0	0	3,278	1,098	644	0	898
Boat - Icy Straight	925	1,602	2,206	0	175	518	13	0	286	51	109	0	0	0	0	0	0	1,440	196	9	0	15
Boat - Tenakee Inlet	705	2,116	3,105	0	166	401	0	0	246	47	0	0	0	0	0	0	0	349	350	56	0	0
Boat - Hoonah Area	810	815	2,073	0	103	239	0	0	122	30	404	0	0	0	0	0	0	691	40	47	0	0
Boat - Chatham Strait	505	729	1,451	0	82	94	0	0	135	0	0	0	0	77	0	0	0	326	93	112	0	0
Boat - Cross Sound	567	1,225	1,509	0	515	265	62	0	128	55	19	0	0	0	0	0	0	592	187	140	0	0
Boat - Elfin Cove	625	1,234	1,797	0	448	213	0	0	94	22	19	0	0	0	0	0	0	613	121	159	0	0
Boat - Kruzof Island	903	1,155	1,814	0	682	265	0	0	150	55	0	0	0	0	0	0	0	780	346	205	0	10
Boat - Baranof Island	531	822	1,911	0	31	481	11	0	122	52	135	0	0	29	0	0	0	133	196	103	0	317
Boat - Hoonah Sound	605	703	1,087	0	97	7	0	0	0	0	14	0	0	0	0	0	0	36	0	0	0	0
Boat - Peril Straits	376	341	536	0	15	117	0	0	56	0	0	0	0	0	0	0	0	71	112	19	0	0
Boat - Port Frederick	405	1,116	1,444	0	113	170	0	0	0	0	66	0	0	0	0	0	0	265	38	9	0	20
Boat - Other	7,930	10,343	17,810	0	2,507	4,543	426	0	995	268	155	0	0	9	0	0	88	4,810	1,951	1,110	0	273
Shoreline - Crescent Bay (Sheldon Jackson Hatchery Area)	427	921	1,227	0	118	10	0	0	94	0	22	0	0	0	0	0	0	21	0	0	0	0
Shoreline - Starrigavan Bay	515	1,133	1,319	0	27	57	0	0	142	0	22	0	0	0	0	0	0	21	28	0	0	0
Shoreline - Other Sitka Sound, incl. Vitskari Is.	1,283	2,041	3,460	0	276	416	218	0	0	49	29	0	0	0	0	0	0	271	186	75	2,004	1,062
Shoreline - Other	1,006	1,632	2,989	9	64	307	94	0	234	36	255	0	0	9	0	0	0	189	74	64	0	0
<b>SALTWATER TOTAL</b>	<b>25,626<sup>d</sup></b>	<b>62,777</b>	<b>93,420</b>	<b>100</b>	<b>17,215</b>	<b>15,677</b>	<b>1,502</b>	<b>0</b>	<b>5,179</b>	<b>1,599</b>	<b>1,435</b>	<b>0</b>	<b>0</b>	<b>124</b>	<b>0</b>	<b>0</b>	<b>113</b>	<b>21,452</b>	<b>7,968</b>	<b>4,613</b>	<b>2,004</b>	<b>3,534</b>
<b>FRESHWATER:</b>																						
Eva Lake System (Lake, Stream)	390	615	1,148	0	0	10	67	0	38	0	77	0	0	68	0	0	0	0	0	0	0	0
Baranof System (Lake, Stream)	451	462	1,109	0	0	10	0	0	0	0	0	0	0	218	0	0	0	0	0	0	0	0
Other Systems	352	382	585	0	0	29	0	0	19	0	48	18	19	152	0	0	0	0	0	0	0	0
Other Streams	1,267	1,778	2,931	0	0	839	0	0	230	44	571	0	9	232	0	0	0	0	0	0	0	0
Other Lakes	791	1,036	1,945	27	0	49	10	0	0	5	71	0	66	113	189	9	0	0	0	0	0	0
<b>FRESHWATER TOTAL</b>	<b>2,388<sup>d</sup></b>	<b>4,273</b>	<b>7,718</b>	<b>27</b>	<b>0</b>	<b>937</b>	<b>77</b>	<b>0</b>	<b>287</b>	<b>49</b>	<b>767</b>	<b>18</b>	<b>94</b>	<b>783</b>	<b>189</b>	<b>9</b>	<b>0</b>	<b>0</b>	<b>0</b>	<b>0</b>	<b>0</b>	<b>0</b>
<b>GRAND TOTAL</b>	<b>26,362<sup>d</sup></b>	<b>67,050</b>	<b>101,138</b>	<b>127</b>	<b>17,215</b>	<b>16,614</b>	<b>1,579</b>	<b>0</b>	<b>5,466</b>	<b>1,648</b>	<b>2,202</b>	<b>18</b>	<b>94</b>	<b>907</b>	<b>189</b>	<b>9</b>	<b>113</b>	<b>21,452</b>	<b>7,968</b>	<b>4,613</b>	<b>2,004</b>	<b>3,534</b>

<sup>a</sup> Sitka (Area D): Baranof, Kruzof, Catherine, Yakobi, Inian, Lemesurier, Chichagof, and lesser islands and associated waters of Alaska, including drainages.

<sup>b</sup> Refer to Appendix A3 for common names and species abbreviations.

<sup>c</sup> KI is chinook salmon less than 28 inches. KS is chinook salmon 28 inches and over.

<sup>d</sup> Angler totals may not equal sum of sites due to some anglers fishing at more than one site.

## Appendix A58.-Sitka Area<sup>a</sup> sport fish catch and effort by fisheries and species<sup>b</sup>, 1995.

	Anglers	Trips	Days																			
			Fished	KI <sup>c</sup>	KS <sup>c</sup>	SS	RS	KO	PS	CS	DV	SH	RT	CT	BT	GR	SM	HA	RF	LC	RCL	OTHER
<b>SALTWATER:</b>																						
Boat - Crescent Bay (Sheldon Jackson Hatchery Area)	1,410	2,394	3,295	366	792	770	0	0	1,486	120	19	0	0	0	0	0	0	931	672	205	0	30
Boat - Starrigavan Bay	1,220	1,939	2,278	146	509	419	0	0	709	22	96	0	0	0	0	0	0	597	625	121	0	10
Boat - Silver Bay	1,498	2,290	3,502	206	721	429	0	0	386	311	0	0	0	0	0	0	76	732	915	140	0	214
Boat - Other Sitka Sound, incl. Vitskari Is.	10,403	20,438	26,522	2,656	7,541	6,001	678	0	2,509	1,224	406	0	0	0	0	0	0	9,924	10,855	2,496	0	1,102
Boat - Salisbury Sound	4,609	7,788	12,085	1,309	5,386	2,194	0	0	863	340	77	0	0	0	0	0	0	6,020	2,824	1,036	0	1,040
Boat - Icy Straight	925	1,602	2,206	155	278	596	13	0	466	51	142	0	0	0	0	0	0	2,146	401	9	0	15
Boat - Tenakee Inlet	705	2,116	3,105	248	231	460	0	0	390	56	22	0	0	0	0	0	0	456	564	56	0	0
Boat - Hoonah Area	810	815	2,073	304	103	429	0	0	177	52	638	0	0	0	0	0	0	1,277	164	65	0	0
Boat - Chatham Strait	505	729	1,451	79	148	113	0	0	144	0	0	0	0	77	0	0	0	379	504	112	0	0
Boat - Cross Sound	567	1,225	1,509	100	765	619	85	0	1,066	273	38	0	0	0	0	0	0	920	1,737	420	0	0
Boat - Elfin Cove	625	1,234	1,797	520	576	213	0	0	197	33	19	0	0	0	0	0	0	761	483	279	0	30
Boat - Kruzof Island	903	1,155	1,814	135	919	294	11	0	291	55	0	0	0	0	0	0	0	1,415	588	327	0	10
Boat - Baranof Island	531	822	1,911	62	68	1,027	11	0	379	260	662	0	0	213	0	0	0	228	523	439	0	602
Boat - Hoonah Sound	605	703	1,087	102	97	7	0	0	0	0	14	0	0	0	0	0	0	68	0	0	0	0
Boat - Peril Straits	376	341	536	140	15	137	134	0	234	284	0	0	0	0	0	0	0	146	355	28	0	0
Boat - Port Frederick	405	1,116	1,444	18	132	264	0	0	0	36	87	0	0	0	0	0	0	445	38	9	0	20
Boat - Other	7,930	10,343	17,810	1,670	3,459	7,658	513	0	3,873	1,146	1,664	0	0	106	0	0	88	8,305	5,717	1,753	0	476
Shoreline - Crescent Bay (Sheldon Jackson Hatchery Area)	427	921	1,227	0	193	10	0	0	633	22	112	0	0	0	0	0	0	21	0	0	0	0
Shoreline - Starrigavan Bay	515	1,133	1,319	0	36	86	0	0	495	0	196	0	0	0	0	0	0	95	598	9	0	152
Shoreline - Other Sitka Sound, incl. Vitskari Is.	1,283	2,041	3,460	293	386	535	218	0	290	103	705	0	0	0	0	0	0	353	1,081	112	2,004	1,369
Shoreline - Other	1,006	1,632	2,989	228	146	911	228	0	1,083	415	797	0	0	125	0	0	0	623	417	288	0	307
<b>SALTWATER TOTAL</b>	<b>25,626</b>	<b>62,777</b>	<b>93,420</b>	<b>8,737</b>	<b>22,501</b>	<b>23,172</b>	<b>1,891</b>	<b>0</b>	<b>15,671</b>	<b>4,803</b>	<b>5,694</b>	<b>0</b>	<b>0</b>	<b>521</b>	<b>0</b>	<b>0</b>	<b>164</b>	<b>35,842</b>	<b>29,061</b>	<b>7,904</b>	<b>2,004</b>	<b>5,377</b>
<b>FRESHWATER:</b>																						
Eva Lake System (Lake, Stream)	390	615	1,148	0	0	20	177	0	169	31	561	0	37	932	0	0	0	0	0	0	0	0
Baranof System (Lake, Stream)	451	462	1,109	0	0	29	0	0	113	0	0	0	0	1,940	0	0	0	0	0	0	0	0
Other Systems	352	382	585	0	0	48	0	0	19	0	298	308	112	655	0	0	0	0	0	0	0	0
Other Streams	1,267	1,778	2,931	0	0	916	0	0	1,511	456	3,511	232	9	1,626	0	0	0	0	0	0	0	0
Other Lakes	791	1,036	1,945	45	0	78	104	0	0	5	295	0	450	242	480	26	0	0	0	0	0	10
<b>FRESHWATER TOTAL</b>	<b>2,388</b>	<b>4,273</b>	<b>7,718</b>	<b>45</b>	<b>0</b>	<b>1,091</b>	<b>281</b>	<b>0</b>	<b>1,812</b>	<b>492</b>	<b>4,665</b>	<b>540</b>	<b>608</b>	<b>5,395</b>	<b>480</b>	<b>26</b>	<b>0</b>	<b>0</b>	<b>0</b>	<b>0</b>	<b>0</b>	<b>10</b>
<b>GRAND TOTAL</b>	<b>26,362</b>	<b>67,050</b>	<b>101,138</b>	<b>8,782</b>	<b>22,501</b>	<b>24,263</b>	<b>2,172</b>	<b>0</b>	<b>17,483</b>	<b>5,295</b>	<b>10,359</b>	<b>540</b>	<b>608</b>	<b>5,916</b>	<b>480</b>	<b>26</b>	<b>164</b>	<b>35,842</b>	<b>29,061</b>	<b>7,904</b>	<b>2,004</b>	<b>5,387</b>

<sup>a</sup> Sitka (Area D): Baranof, Kruzof, Catherine, Yakobi, Inian, Lemesurier, Chichagof, and lesser islands and associated waters of Alaska, including drainages.

<sup>b</sup> Refer to Appendix A3 for common names and species abbreviations.

<sup>c</sup> KI is chinook salmon less than 28 inches. KS is chinook salmon 28 inches and over.

<sup>d</sup> Angler totals may not equal sum of sites due to some anglers fishing at more than one site.

### Appendix A59.-Juneau Area<sup>a</sup> sport fish harvest and effort by fisheries and species<sup>b</sup>, 1995.

	Anglers	Trips	Days		KI <sup>c</sup>	KS <sup>c</sup>	SS	LL	RS	KO	PS	CS	DV	SH	RT	CT	BT	GR	SM	HA	RF	LC	OTHER
			Fished																				
SALTWATER:																							
Boat - Doty Cove to Berners Bay and west to Point Retreat	20,282	52,223	70,120	90	5,279	15,602	0	403	0	2,771	1,816	1,701	0	0	70	0	0	0	0	6,736	1,423	37	550
Boat - Angoon Area	1,948	3,078	5,312	0	1,168	2,816	0	11	0	1,315	435	48	0	0	0	0	0	0	0	2,047	354	103	31
Boat - Sheep Creek Area	403	1,191	2,122	0	18	38	0	0	0	97	54	22	0	0	0	0	0	0	0	11	0	0	0
Boat - Stephens Passage	1,818	3,515	5,220	28	387	500	0	0	0	14	22	33	0	0	0	0	0	0	0	679	299	0	212
Boat - Hawk Inlet	499	358	708	0	94	57	0	0	0	0	9	0	0	0	0	0	0	0	0	416	112	0	0
Boat - Point Couverden	747	1,061	2,143	0	86	458	0	0	0	48	9	0	0	0	0	0	0	0	0	662	75	9	20
Boat - Lynn Canal	1,336	1,966	3,527	0	229	315	0	11	0	85	123	54	0	0	0	0	0	0	0	541	75	0	20
Boat - Admiralty Island	932	2,411	3,906	0	454	709	0	45	0	227	29	67	0	0	0	0	0	0	0	599	224	47	0
Boat - Funter Bay	1,388	1,863	2,818	0	474	1,398	0	0	0	209	184	33	0	0	0	0	0	0	0	562	242	0	0
Boat - Hand Troller Cove	472	1,047	1,315	0	66	935	0	0	0	97	36	0	0	0	0	0	0	0	0	25	0	0	0
Boat - Other	6,792	13,909	19,456	9	1,246	3,986	0	238	0	1,019	282	467	0	0	17	0	0	0	0	2,601	634	37	20
Shoreline - Sheep Creek Area	1,515	2,498	2,919	9	0	28	0	0	0	220	349	676	0	0	0	0	0	0	0	0	0	0	0
Shoreline - Auks Creek	911	1,295	1,734	28	301	33	0	0	0	94	42	51	0	0	0	0	0	0	0	21	0	0	101
Shoreline - Gastineau Hatchery - DIPAC	3,445	8,934	11,084	152	724	1,721	0	0	0	1,115	790	266	0	0	0	0	0	0	0	0	0	0	10
Shoreline - Other Juneau Road System	3,100	7,251	8,590	0	299	632	0	22	0	711	145	1,450	0	0	10	0	0	0	0	91	0	0	204
Shoreline - Other	1,393	2,838	4,880	18	101	344	0	11	0	105	95	352	0	0	17	0	0	0	0	154	0	0	173
<b>SALTWATER TOTAL</b>	<b>28,929<sup>d</sup></b>	<b>105,438</b>	<b>145,854</b>	<b>334</b>	<b>10,926</b>	<b>29,572</b>	<b>0</b>	<b>741</b>	<b>0</b>	<b>8,127</b>	<b>4,420</b>	<b>5,220</b>	<b>0</b>	<b>0</b>	<b>114</b>	<b>0</b>	<b>0</b>	<b>0</b>	<b>0</b>	<b>15,145</b>	<b>3,438</b>	<b>233</b>	<b>1,341</b>
FRESHWATER:																							
Fish Creek (Douglas Island)	964	2,236	2,258	9	94	68	0	0	0	67	22	30	0	0	0	0	0	0	0	0	0	0	0
Peterson Creek and Salt Chuck	408	600	631	0	0	38	0	0	0	10	62	33	0	0	0	0	0	0	0	0	0	0	0
Twin Lakes	590	558	879	0	0	0	48	0	0	0	0	11	0	0	75	0	0	0	0	0	0	0	0
Other Juneau Road System	2,612	4,807	5,461	19	28	397	0	0	0	66	118	412	0	0	60	0	0	0	0	0	0	0	0
Other Streams	1,917	2,006	3,977	18	0	284	0	1,217	0	103	0	497	0	0	248	0	0	0	0	0	0	0	0
Hasselborg Lake	234	218	749	0	0	0	0	0	0	0	0	97	0	0	38	0	0	0	0	0	0	0	0
Other Lakes	484	716	1,432	0	0	37	0	0	0	0	0	58	0	0	237	0	0	0	0	0	0	0	0
<b>FRESHWATER TOTAL</b>	<b>5,530<sup>d</sup></b>	<b>11,141</b>	<b>15,387</b>	<b>46</b>	<b>122</b>	<b>824</b>	<b>48</b>	<b>1,217</b>	<b>0</b>	<b>246</b>	<b>202</b>	<b>1,138</b>	<b>0</b>	<b>0</b>	<b>658</b>	<b>0</b>	<b>0</b>	<b>0</b>	<b>0</b>	<b>0</b>	<b>0</b>	<b>0</b>	<b>0</b>
<b>GRAND TOTAL</b>	<b>30,316<sup>d</sup></b>	<b>116,579</b>	<b>161,241</b>	<b>380</b>	<b>11,048</b>	<b>30,396</b>	<b>48</b>	<b>1,958</b>	<b>0</b>	<b>8,373</b>	<b>4,622</b>	<b>6,358</b>	<b>0</b>	<b>0</b>	<b>772</b>	<b>0</b>	<b>0</b>	<b>0</b>	<b>0</b>	<b>15,145</b>	<b>3,438</b>	<b>233</b>	<b>1,341</b>

<sup>a</sup> Juneau (Area E): All waters of Alaska, including drainages, from Cape Fanshaw to Point Sherman, including Berners Bay, Lynn Canal south of a line from Point Sherman to the Haines Borough boundary, Point Sherman, and all of Admiralty Island.

<sup>b</sup> Refer to Appendix A3 for common names and species abbreviations.

<sup>c</sup> KI is chinook salmon less than 28 inches. KS is chinook salmon 28 inches and over.

<sup>d</sup> Angler totals may not equal sum of sites due to some anglers fishing at more than one site.

## Appendix A60.-Juneau Area<sup>a</sup> sport fish catch and effort by fisheries and species<sup>b</sup>, 1995.

	Anglers	Trips	Days																			
			Fished	KI <sup>c</sup>	KS <sup>c</sup>	SS LL	RS KO	PS	CS	DV	SH	RT	CT BT	GR SM	HA	RF	LC	OTHER				
<b>SALTWATER:</b>																						
Boat - Doty Cove to Berners Bay and west to Point Retreat	20,282	52,223	70,120	12,532	6,644	19,542	0	467	0	11,450	4,223	5,555	0	0	530	0	0	0	10,839	3,713	271	2,236
Boat - Angoon Area	1,948	3,078	5,312	1,494	1,340	3,922	0	11	0	2,108	726	577	0	0	58	0	0	0	3,711	1,818	149	41
Boat - Sheep Creek Area	403	1,191	2,122	113	18	236	0	0	0	397	648	655	0	0	0	0	0	0	11	0	0	0
Boat - Stephens Passage	1,818	3,515	5,220	411	428	520	0	0	0	33	44	63	0	0	0	0	0	0	1,144	495	0	355
Boat - Hawk Inlet	499	358	708	118	94	57	0	0	0	0	9	0	0	0	0	0	0	0	777	112	0	0
Boat - Point Couverden	747	1,061	2,143	246	86	574	0	0	0	87	18	22	0	0	0	0	0	0	1,068	597	9	51
Boat - Lynn Canal	1,336	1,966	3,527	241	229	363	0	22	0	210	145	127	0	0	0	0	0	0	872	168	9	20
Boat - Admiralty Island	932	2,411	3,906	604	535	787	0	179	0	761	95	404	0	0	0	0	0	0	1,159	430	112	91
Boat - Funter Bay	1,388	1,863	2,818	621	716	1,466	0	89	0	935	312	33	0	0	0	0	0	0	1,173	522	47	0
Boat - Hand Troller Cove	472	1,047	1,315	302	66	935	0	0	0	387	36	0	0	0	0	0	0	0	51	0	0	0
Boat - Other	6,792	13,909	19,456	3,785	1,693	5,019	0	249	0	3,766	896	1,024	0	0	181	0	0	0	4,682	1,102	159	202
Shoreline - Sheep Creek Area	1,515	2,498	2,919	18	0	48	0	0	0	402	3,646	1,887	0	0	0	0	0	0	11	0	0	20
Shoreline - Auke Creek	911	1,295	1,734	192	301	49	0	31	0	123	513	89	0	0	0	0	0	0	42	47	37	533
Shoreline - Gastineau Hatchery - DIPAC	3,445	8,934	11,084	578	808	2,096	0	0	0	4,691	5,654	489	0	0	0	0	0	0	21	74	0	112
Shoreline - Other Juneau Road System	3,100	7,251	8,590	239	355	802	0	22	0	1,358	752	4,235	0	0	189	0	0	0	123	0	9	1,698
Shoreline - Other	1,393	2,838	4,880	309	128	617	0	11	0	794	350	915	0	0	17	0	0	0	154	158	75	551
<b>SALTWATER TOTAL</b>	<b>28,929<sup>d</sup></b>	<b>105,438</b>	<b>145,854</b>	<b>21,803</b>	<b>13,441</b>	<b>37,033</b>	<b>0</b>	<b>1,081</b>	<b>0</b>	<b>27,502</b>	<b>18,067</b>	<b>16,075</b>	<b>0</b>	<b>0</b>	<b>975</b>	<b>0</b>	<b>0</b>	<b>0</b>	<b>25,838</b>	<b>9,236</b>	<b>877</b>	<b>5,910</b>
<b>FRESHWATER:</b>																						
Fish Creek (Douglas Island)	964	2,236	2,258	112	197	68	0	0	0	1,160	354	731	0	0	179	0	0	0	0	0	0	0
Peterson Creek and Salt Chuck	408	600	631	0	0	38	0	0	0	10	303	895	75	0	162	0	0	0	0	0	0	0
Twin Lakes	590	558	879	0	0	0	95	0	0	0	0	11	0	0	126	0	0	0	0	0	0	10
Other Juneau Road System	2,612	4,807	5,461	36	28	999	0	44	0	884	659	3,335	10	123	470	0	0	0	0	0	0	20
Other Streams	1,917	2,006	3,977	18	56	1,231	0	1,342	0	3,239	0	2,894	50	0	855	0	0	0	0	0	0	0
Hasselborg Lake	234	218	749	0	0	0	0	0	84	0	0	164	0	0	1,650	0	0	0	0	0	0	0
Other Lakes	484	716	1,432	0	0	55	0	0	17	0	0	648	0	0	2,411	0	0	0	0	0	0	0
<b>FRESHWATER TOTAL</b>	<b>5,530<sup>d</sup></b>	<b>11,141</b>	<b>15,387</b>	<b>166</b>	<b>281</b>	<b>2,391</b>	<b>95</b>	<b>1,386</b>	<b>101</b>	<b>5,293</b>	<b>1,316</b>	<b>8,678</b>	<b>135</b>	<b>123</b>	<b>5,853</b>	<b>0</b>	<b>0</b>	<b>0</b>	<b>0</b>	<b>0</b>	<b>0</b>	<b>30</b>
<b>GRAND TOTAL</b>	<b>30,316<sup>d</sup></b>	<b>116,579</b>	<b>161,241</b>	<b>21,969</b>	<b>13,722</b>	<b>39,424</b>	<b>95</b>	<b>2,467</b>	<b>101</b>	<b>32,795</b>	<b>19,383</b>	<b>24,753</b>	<b>135</b>	<b>123</b>	<b>6,828</b>	<b>0</b>	<b>0</b>	<b>0</b>	<b>25,838</b>	<b>9,236</b>	<b>877</b>	<b>5,940</b>

<sup>a</sup> Juneau (Area E): All waters of Alaska, including drainages, from Cape Fanshaw to Point Sherman, including Berners Bay, Lynn Canal south of a line from Point Sherman to the Haines Borough boundary, Point Sherman, and all of Admiralty Island.

<sup>b</sup> Refer to Appendix A3 for common names and species abbreviations.

<sup>c</sup> KI is chinook salmon less than 28 inches. KS is chinook salmon 28 inches and over.

<sup>d</sup> Angler totals may not equal sum of sites due to some anglers fishing at more than one site.

**Appendix A61.-Haines-Skagway Area<sup>a</sup> sport fish harvest and effort by fisheries and species<sup>b</sup>, 1995.**

	Anglers	Trips	Days		KS <sup>c</sup>	SS	RS	KO	PS	CS	DV	SH	RT	CT	BT	GR	WF	SM	HA	RF	LC	OTHER
			Fished	KI <sup>c</sup>																		
<b>SKAGWAY SUB-AREA</b>																						
<b>SALTWATER:</b>																						
Boat	2,143	3,082	4,863	207	579	108	0	0	0	33	69	0	0	0	0	0	0	0	97	0	0	109
Shoreline	200	1,014	1,198	0	0	0	0	0	0	0	44	0	0	0	0	0	0	0	0	0	0	73
<b>SALTWATER TOTAL</b>	<b>2,125<sup>d</sup></b>	<b>4,096</b>	<b>6,061</b>	<b>207</b>	<b>579</b>	<b>108</b>	<b>0</b>	<b>0</b>	<b>0</b>	<b>33</b>	<b>113</b>	<b>0</b>	<b>0</b>	<b>0</b>	<b>0</b>	<b>0</b>	<b>0</b>	<b>0</b>	<b>97</b>	<b>0</b>	<b>0</b>	<b>182</b>
<b>FRESHWATER:</b>																						
Streams	323	248	402	0	0	0	0	0	0	0	109	0	0	0	0	0	0	0	0	0	0	0
Lakes	75	168	161	0	0	0	0	0	0	0	0	0	19	0	0	0	0	0	0	0	0	0
<b>FRESHWATER TOTAL</b>	<b>365<sup>d</sup></b>	<b>416</b>	<b>563</b>	<b>0</b>	<b>0</b>	<b>0</b>	<b>0</b>	<b>0</b>	<b>0</b>	<b>0</b>	<b>109</b>	<b>0</b>	<b>19</b>	<b>0</b>	<b>0</b>	<b>0</b>	<b>0</b>	<b>0</b>	<b>0</b>	<b>0</b>	<b>0</b>	<b>0</b>
<b>SKAGWAY SUB-AREA TOTAL</b>	<b>2,399<sup>d</sup></b>	<b>4,512</b>	<b>6,624</b>	<b>207</b>	<b>579</b>	<b>108</b>	<b>0</b>	<b>0</b>	<b>0</b>	<b>33</b>	<b>222</b>	<b>0</b>	<b>19</b>	<b>0</b>	<b>0</b>	<b>0</b>	<b>0</b>	<b>0</b>	<b>97</b>	<b>0</b>	<b>0</b>	<b>182</b>
<b>HAINES SUB-AREA</b>																						
<b>SALTWATER:</b>																						
Boat - Lynn Canal	1,146	2,216	2,987	0	175	63	0	0	38	11	81	0	0	0	0	0	0	0	234	124	7	64
Boat - Letnikof Cove	325	398	894	0	113	0	0	0	0	0	7	0	0	0	0	0	0	0	15	7	0	7
Boat - Chilkat Inlet	355	642	798	0	37	28	0	0	0	0	83	0	0	0	0	0	0	0	34	0	0	0
Boat - Other	1,688	3,318	5,619	0	132	84	11	0	52	11	94	0	0	0	0	0	0	0	476	102	16	86
Shoreline - Other	838	1,506	2,232	0	0	46	21	0	94	0	638	0	0	0	0	0	0	0	0	0	0	102
<b>SALTWATER TOTAL</b>	<b>3,267<sup>d</sup></b>	<b>8,080</b>	<b>12,530</b>	<b>0</b>	<b>457</b>	<b>221</b>	<b>32</b>	<b>0</b>	<b>184</b>	<b>22</b>	<b>903</b>	<b>0</b>	<b>0</b>	<b>0</b>	<b>0</b>	<b>0</b>	<b>0</b>	<b>0</b>	<b>759</b>	<b>233</b>	<b>23</b>	<b>259</b>
<b>FRESHWATER:</b>																						
Chilkoot River	1,589	3,458	4,690	0	0	247	152	0	361	18	580	0	0	0	0	0	0	0	0	0	0	0
Chilkat River	1,617	3,068	4,007	0	0	885	123	0	0	120	709	0	0	0	0	0	0	0	0	0	0	20
Other Streams	179	349	384	0	0	66	62	0	0	0	162	0	0	0	0	0	0	0	0	0	0	0
Chilkoot Lake	1,505	2,758	4,047	0	0	399	86	0	84	22	714	0	0	0	0	0	0	0	0	0	0	0
Chilkat Lake	657	903	1,603	0	0	171	51	0	0	0	345	0	0	159	0	0	0	0	0	0	0	0
Other Lakes	331	439	599	0	0	0	0	0	0	0	643	0	0	21	0	0	0	0	0	0	0	0
<b>FRESHWATER TOTAL</b>	<b>3,825<sup>d</sup></b>	<b>10,975</b>	<b>15,330</b>	<b>0</b>	<b>0</b>	<b>1,768</b>	<b>474</b>	<b>0</b>	<b>445</b>	<b>160</b>	<b>3,153</b>	<b>0</b>	<b>0</b>	<b>180</b>	<b>0</b>	<b>0</b>	<b>0</b>	<b>0</b>	<b>0</b>	<b>0</b>	<b>0</b>	<b>20</b>
<b>HAINES SUB-AREA TOTAL</b>	<b>5,990<sup>d</sup></b>	<b>19,055</b>	<b>27,860</b>	<b>0</b>	<b>457</b>	<b>1,989</b>	<b>506</b>	<b>0</b>	<b>629</b>	<b>182</b>	<b>4,056</b>	<b>0</b>	<b>0</b>	<b>180</b>	<b>0</b>	<b>0</b>	<b>0</b>	<b>0</b>	<b>759</b>	<b>233</b>	<b>23</b>	<b>279</b>
<b>GRAND TOTAL</b>	<b>7,713<sup>d</sup></b>	<b>23,567</b>	<b>34,484</b>	<b>207</b>	<b>1,036</b>	<b>2,097</b>	<b>506</b>	<b>0</b>	<b>629</b>	<b>215</b>	<b>4,278</b>	<b>0</b>	<b>19</b>	<b>180</b>	<b>0</b>	<b>0</b>	<b>0</b>	<b>0</b>	<b>856</b>	<b>233</b>	<b>23</b>	<b>461</b>

<sup>a</sup> Haines-Skagway (Area F): All waters of Alaska, including drainages, from Point Sherman to the Canadian borders, including Lynn Canal and other waters north of a line from Point Sherman to Haines Borough boundary. Does not include Point Sherman.

<sup>b</sup> Refer to Appendix A3 for common names and species abbreviations.

<sup>c</sup> KI is chinook salmon less than 28 inches. KS is chinook salmon 28 inches and over.

<sup>d</sup> Angler totals may not equal sum of sites due to some anglers fishing at more than one site.



**Appendix A62.-Haines-Skagway Area<sup>a</sup> sport fish catch and effort by fisheries and species<sup>b</sup>, 1995.**

	Anglers	Trips	Days		KI <sup>c</sup>	KS <sup>c</sup>	SS	RS	KO	PS	CS	DV	SH	RT	CT	BT	GR	WF	SM	HA	RF	LC	OTHER
			Fished																				
<b>SKAGWAY SUB-AREA</b>																							
<b>SALTWATER:</b>																							
Boat	2,143	3,082	4,863	1,164	710	118	0	0	133	49	216	0	0	0	0	0	0	0	0	112	17	9	118
Shoreline	200	1,014	1,198	0	0	0	0	0	97	18	44	0	0	0	0	0	0	0	0	0	37	0	73
<b>SALTWATER TOTAL</b>	<b>2,125<sup>d</sup></b>	<b>4,096</b>	<b>6,061</b>	<b>1,164</b>	<b>710</b>	<b>118</b>	<b>0</b>	<b>0</b>	<b>230</b>	<b>67</b>	<b>260</b>	<b>0</b>	<b>0</b>	<b>0</b>	<b>0</b>	<b>0</b>	<b>0</b>	<b>0</b>	<b>0</b>	<b>112</b>	<b>54</b>	<b>9</b>	<b>191</b>
<b>FRESHWATER:</b>																							
Streams	323	248	402	0	9	75	0	0	0	0	282	0	0	0	0	0	0	0	0	0	0	0	0
Lakes	75	168	161	0	0	0	0	0	0	0	0	0	75	0	0	0	0	0	0	0	0	0	0
<b>FRESHWATER TOTAL</b>	<b>365<sup>d</sup></b>	<b>416</b>	<b>563</b>	<b>0</b>	<b>9</b>	<b>75</b>	<b>0</b>	<b>0</b>	<b>0</b>	<b>0</b>	<b>282</b>	<b>0</b>	<b>75</b>	<b>0</b>	<b>0</b>	<b>0</b>	<b>0</b>	<b>0</b>	<b>0</b>	<b>0</b>	<b>0</b>	<b>0</b>	<b>0</b>
<b>SKAGWAY SUB-AREA TOTAL</b>	<b>2,399<sup>d</sup></b>	<b>4,512</b>	<b>6,624</b>	<b>1,164</b>	<b>719</b>	<b>193</b>	<b>0</b>	<b>0</b>	<b>230</b>	<b>67</b>	<b>542</b>	<b>0</b>	<b>75</b>	<b>0</b>	<b>0</b>	<b>0</b>	<b>0</b>	<b>0</b>	<b>0</b>	<b>112</b>	<b>54</b>	<b>9</b>	<b>191</b>
<b>HAINES SUB-AREA</b>																							
<b>SALTWATER:</b>																							
Boat - Lynn Canal	1,146	2,216	2,987	295	230	176	0	0	92	11	186	0	0	0	0	0	0	0	0	234	165	16	137
Boat - Letnikof Cove	325	398	894	140	166	0	0	0	0	0	7	0	0	0	0	0	0	0	0	15	7	0	7
Boat - Chilkat Inlet	355	642	798	254	84	28	0	0	0	0	100	0	0	0	0	0	0	0	0	34	0	0	0
Boat - Other	1,688	3,318	5,619	260	309	123	63	0	52	11	466	0	0	0	0	0	0	0	0	510	151	16	412
Shoreline - Other	838	1,506	2,232	19	0	56	21	0	104	0	2,076	0	0	0	0	0	0	0	0	0	279	0	358
<b>SALTWATER TOTAL</b>	<b>3,267<sup>d</sup></b>	<b>8,080</b>	<b>12,530</b>	<b>968</b>	<b>789</b>	<b>383</b>	<b>84</b>	<b>0</b>	<b>248</b>	<b>22</b>	<b>2,835</b>	<b>0</b>	<b>0</b>	<b>0</b>	<b>0</b>	<b>0</b>	<b>0</b>	<b>0</b>	<b>0</b>	<b>793</b>	<b>602</b>	<b>32</b>	<b>914</b>
<b>FRESHWATER:</b>																							
Chilkoot River	1,589	3,458	4,690	0	0	382	229	0	846	18	1,960	0	0	0	0	0	0	0	0	0	0	0	0
Chilkat River	1,617	3,068	4,007	7	9	1,498	164	0	0	944	1,425	0	0	26	0	0	0	0	0	0	0	0	20
Other Streams	179	349	384	0	0	208	104	0	0	0	562	0	0	48	0	0	0	0	0	0	0	0	0
Chilkoot Lake	1,505	2,758	4,047	0	0	510	616	0	131	96	2,759	0	0	0	0	0	0	0	0	0	0	0	0
Chilkat Lake	657	903	1,603	0	0	310	177	0	28	0	1,348	0	0	492	0	0	0	0	0	0	0	0	0
Other Lakes	331	439	599	0	0	0	0	0	0	0	980	0	0	132	0	0	0	0	0	0	0	0	0
<b>FRESHWATER TOTAL</b>	<b>3,825<sup>d</sup></b>	<b>10,975</b>	<b>15,330</b>	<b>7</b>	<b>9</b>	<b>2,908</b>	<b>1,290</b>	<b>0</b>	<b>1,005</b>	<b>1,058</b>	<b>9,034</b>	<b>0</b>	<b>0</b>	<b>698</b>	<b>0</b>	<b>0</b>	<b>0</b>	<b>0</b>	<b>0</b>	<b>0</b>	<b>0</b>	<b>0</b>	<b>20</b>
<b>HAINES SUB-AREA TOTAL</b>	<b>5,990<sup>d</sup></b>	<b>19,055</b>	<b>27,860</b>	<b>975</b>	<b>798</b>	<b>3,291</b>	<b>1,374</b>	<b>0</b>	<b>1,253</b>	<b>1,080</b>	<b>11,869</b>	<b>0</b>	<b>0</b>	<b>698</b>	<b>0</b>	<b>0</b>	<b>0</b>	<b>0</b>	<b>0</b>	<b>793</b>	<b>602</b>	<b>32</b>	<b>934</b>
<b>GRAND TOTAL</b>	<b>7,713<sup>d</sup></b>	<b>23,567</b>	<b>34,484</b>	<b>2,139</b>	<b>1,517</b>	<b>3,484</b>	<b>1,374</b>	<b>0</b>	<b>1,483</b>	<b>1,147</b>	<b>12,411</b>	<b>0</b>	<b>75</b>	<b>698</b>	<b>0</b>	<b>0</b>	<b>0</b>	<b>0</b>	<b>0</b>	<b>905</b>	<b>656</b>	<b>41</b>	<b>1,125</b>

<sup>a</sup> Haines-Skagway (Area F): All waters of Alaska, including drainages, from Point Sherman to the Canadian borders, including Lynn Canal and other waters north of a line from Point Sherman to Haines Borough boundary. Does not include Point Sherman.

<sup>b</sup> Refer to Appendix A3 for common names and species abbreviations.

<sup>c</sup> KI is chinook salmon less than 28 inches. KS is chinook salmon 28 inches and over.

<sup>d</sup> Angler totals may not equal sum of sites due to some anglers fishing at more than one site.

**Appendix A63.-Glacier Bay Area<sup>a</sup> sport fish harvest and effort by fisheries and species<sup>b</sup>, 1995.**

	Anglers	Trips	Days																	
			Fished	KI <sup>c</sup>	KS <sup>c</sup>	SS	RS	KO	PS	CS	DV	SH	RT	CT	WF	SM	HA	RF	LC	OTHER
<b>SALTWATER:</b>																				
Boat - Icy Straits	2,325	4,283	6,517	0	430	1,133	254	0	564	166	75	0	0	0	0	0	2,136	112	56	0
Boat - Glacier Bay	2,777	3,385	4,995	0	83	194	56	0	244	0	69	0	0	0	0	0	2,198	38	56	0
Boat - Excursion Inlet	1,043	1,268	2,876	0	200	290	34	0	258	9	128	0	0	0	0	0	410	9	9	0
Boat - Gustavus Area	1,794	2,163	3,883	0	100	292	11	0	122	11	60	0	0	0	0	0	1,529	131	9	10
Boat - Other	912	1,292	1,821	0	46	108	0	0	12	36	0	0	0	0	0	0	504	65	19	0
Shoreline	373	952	1,151	0	36	113	122	0	0	11	469	0	0	0	0	0	313	0	0	0
<b>SALTWATER TOTAL</b>	<b>6,873<sup>d</sup></b>	<b>13,343</b>	<b>21,243</b>	<b>0</b>	<b>895</b>	<b>2,130</b>	<b>477</b>	<b>0</b>	<b>1,200</b>	<b>233</b>	<b>801</b>	<b>0</b>	<b>0</b>	<b>0</b>	<b>0</b>	<b>0</b>	<b>7,090</b>	<b>355</b>	<b>149</b>	<b>10</b>
<b>FRESHWATER:</b>																				
Salmon River	355	1,239	1,529	0	0	237	0	0	401	0	249	0	0	9	0	0	0	0	0	0
Streams	447	1,525	2,449	0	0	571	209	0	19	0	338	0	0	19	0	0	0	0	0	0
Lakes	64	44	93	0	0	38	10	0	0	0	55	0	0	0	0	0	0	0	0	0
<b>FRESHWATER TOTAL</b>	<b>809<sup>d</sup></b>	<b>2,808</b>	<b>4,071</b>	<b>0</b>	<b>0</b>	<b>846</b>	<b>219</b>	<b>0</b>	<b>420</b>	<b>0</b>	<b>642</b>	<b>0</b>	<b>0</b>	<b>28</b>	<b>0</b>	<b>0</b>	<b>0</b>	<b>0</b>	<b>0</b>	<b>0</b>
<b>GRAND TOTAL</b>	<b>6,961<sup>d</sup></b>	<b>16,151</b>	<b>25,314</b>	<b>0</b>	<b>895</b>	<b>2,976</b>	<b>696</b>	<b>0</b>	<b>1,620</b>	<b>233</b>	<b>1,443</b>	<b>0</b>	<b>0</b>	<b>28</b>	<b>0</b>	<b>0</b>	<b>7,090</b>	<b>355</b>	<b>149</b>	<b>10</b>

<sup>a</sup> Glacier Bay (Area G): All waters of Alaska, including drainages, from Cape Fairweather to Icy Strait and Hanus Reef, west of Point Couverden and the Haines Borough boundary, including Pleasant Island, The Sisters, and Point Couverden.

<sup>b</sup> Refer to Appendix A3 for common names and species abbreviations.

<sup>c</sup> KI is chinook salmon less than 28 inches. KS is chinook salmon 28 inches and over.

<sup>d</sup> Angler totals may not equal sum of sites due to some anglers fishing at more than one site.

### Appendix A64.-Glacier Bay Area<sup>a</sup> sport fish catch and effort by fisheries and species<sup>b</sup>, 1995.

	Anglers	Trips	Days																	
			Fished	KI <sup>c</sup>	KS <sup>c</sup>	SS	RS	KO	PS	CS	DV	SH	RT	CT	WF	SM	HA	RF	LC	OTHER
<b>SALTWATER:</b>																				
Boat - Icy Straits	2,325	4,283	6,517	702	834	1,668	265	0	1,471	303	526	0	0	0	0	0	4,214	700	224	30
Boat - Glacier Bay	2,777	3,385	4,995	174	147	277	223	0	1,043	109	206	0	0	0	0	0	4,396	271	103	61
Boat - Excursion Inlet	1,043	1,268	2,876	174	246	299	34	0	596	9	408	0	0	58	0	0	663	103	28	0
Boat - Gustavus Area	1,794	2,163	3,883	247	182	330	11	0	159	33	60	0	0	0	0	0	3,012	355	19	192
Boat - Other	912	1,292	1,821	69	46	108	0	0	194	36	22	0	0	0	0	0	769	224	28	30
Shoreline	373	952	1,151	27	91	113	122	0	0	11	1,038	0	0	0	0	0	457	28	0	0
<b>SALTWATER TOTAL</b>	<b>6,873<sup>d</sup></b>	<b>13,343</b>	<b>21,243</b>	<b>1,393</b>	<b>1,546</b>	<b>2,795</b>	<b>655</b>	<b>0</b>	<b>3,463</b>	<b>501</b>	<b>2,260</b>	<b>0</b>	<b>0</b>	<b>58</b>	<b>0</b>	<b>0</b>	<b>13,511</b>	<b>1,681</b>	<b>402</b>	<b>313</b>
<b>FRESHWATER:</b>																				
Salmon River	355	1,239	1,529	0	0	386	0	0	554	0	361	0	0	26	0	0	0	0	0	30
Streams	447	1,525	2,449	0	0	1,784	346	0	885	18	1,295	42	0	380	0	0	0	0	0	0
Lakes	64	44	93	0	0	38	31	0	145	9	164	0	0	89	0	0	0	0	0	0
<b>FRESHWATER TOTAL</b>	<b>809<sup>d</sup></b>	<b>2,808</b>	<b>4,071</b>	<b>0</b>	<b>0</b>	<b>2,208</b>	<b>377</b>	<b>0</b>	<b>1,584</b>	<b>27</b>	<b>1,820</b>	<b>42</b>	<b>0</b>	<b>495</b>	<b>0</b>	<b>0</b>	<b>0</b>	<b>0</b>	<b>0</b>	<b>30</b>
<b>GRAND TOTAL</b>	<b>6,961<sup>d</sup></b>	<b>16,151</b>	<b>25,314</b>	<b>1,393</b>	<b>1,546</b>	<b>5,003</b>	<b>1,032</b>	<b>0</b>	<b>5,047</b>	<b>528</b>	<b>4,080</b>	<b>42</b>	<b>0</b>	<b>553</b>	<b>0</b>	<b>0</b>	<b>13,511</b>	<b>1,681</b>	<b>402</b>	<b>343</b>

<sup>a</sup> Glacier Bay (Area G): All waters of Alaska, including drainages, from Cape Fairweather to Icy Strait and Hanus Reef, west of Point Couverden and the Haines Borough boundary, including Pleasant Island, The Sisters, and Point Couverden.

<sup>b</sup> Refer to Appendix A3 for common names and species abbreviations.

<sup>c</sup> KI is chinook salmon less than 28 inches. KS is chinook salmon 28 inches and over.

<sup>d</sup> Angler totals may not equal sum of sites due to some anglers fishing at more than one site.

**Appendix A65.-Yakutat Area<sup>a</sup> sport fish harvest and effort by fisheries and species<sup>b</sup>, 1995.**

	Anglers	Trips	Days																HA	RF	LC	OTHER
			Fished	KI <sup>c</sup>	KS <sup>c</sup>	SS	RS	KO	PS	CS	DV	SH	RT	CT	GR	NP	SM					
<b>SALTWATER:</b>																						
Boat - Yakutat Bay	2,112	2,882	3,916	0	337	562	0	0	9	22	0	0	0	0	0	0	0	2,393	566	605	20	
Boat - Other	101	112	165	0	0	104	186	0	0	0	0	0	0	0	0	0	0	63	9	19	0	
Shoreline - Other	158	276	488	0	0	128	0	0	38	0	0	0	0	0	0	0	0	0	9	0	0	
<b>SALTWATER TOTAL</b>	<b>2,208<sup>d</sup></b>	<b>3,270</b>	<b>4,569</b>	<b>0</b>	<b>337</b>	<b>794</b>	<b>186</b>	<b>0</b>	<b>47</b>	<b>22</b>	<b>0</b>	<b>0</b>	<b>0</b>	<b>0</b>	<b>0</b>	<b>0</b>	<b>0</b>	<b>2,456</b>	<b>584</b>	<b>624</b>	<b>20</b>	
<b>FRESHWATER:</b>																						
Situk River	2,895	7,043	11,155	279	1,407	2,524	3,696	0	575	0	905	48	119	0	0	0	0	0	0	0	0	
Tsiu River	261	238	686	0	0	456	0	0	0	0	0	0	0	0	0	0	0	0	0	0	0	
Lost River	461	674	1,245	9	9	986	11	0	0	0	10	0	0	0	0	0	0	0	0	0	0	
Other Streams	663	801	1,440	0	27	1,070	165	0	19	55	49	0	0	0	0	0	0	0	0	0	0	
Ankau System (River, Lagoons, Outlet)	237	230	409	0	0	176	0	0	0	0	0	0	0	0	0	0	0	0	0	0	0	
Lakes	143	30	422	0	0	0	67	0	0	0	0	0	0	0	0	0	0	0	0	0	0	
<b>FRESHWATER TOTAL</b>	<b>3,739<sup>d</sup></b>	<b>9,016</b>	<b>15,357</b>	<b>288</b>	<b>1,443</b>	<b>5,212</b>	<b>3,939</b>	<b>0</b>	<b>594</b>	<b>55</b>	<b>964</b>	<b>48</b>	<b>119</b>	<b>0</b>	<b>0</b>	<b>0</b>	<b>0</b>	<b>0</b>	<b>0</b>	<b>0</b>	<b>0</b>	
<b>GRAND TOTAL</b>	<b>4,560<sup>d</sup></b>	<b>12,286</b>	<b>19,926</b>	<b>288</b>	<b>1,780</b>	<b>6,006</b>	<b>4,125</b>	<b>0</b>	<b>641</b>	<b>77</b>	<b>964</b>	<b>48</b>	<b>119</b>	<b>0</b>	<b>0</b>	<b>0</b>	<b>0</b>	<b>2,456</b>	<b>584</b>	<b>624</b>	<b>20</b>	

<sup>a</sup> Yakutat (Area H): All waters of Alaska, including drainages, from but not including, Cape Suckling to and including Cape Fairweather.

<sup>b</sup> Refer to Appendix A3 for common names and species abbreviations.

<sup>c</sup> KI is chinook salmon less than 16 inches. KS is chinook salmon 16 inches and over.

<sup>d</sup> Angler totals may not equal sum of sites due to some anglers fishing at more than one site.

**Appendix A66.-Yakutat Area<sup>a</sup> sport fish catch and effort by fisheries and species<sup>b</sup>, 1995.**

	Anglers	Trips	Days																		
			Fished	KI <sup>c</sup>	KS <sup>c</sup>	SS	RS	KO	PS	CS	DV	SH	RT	CT	GR	NP	SM	HA	RF	LC	OTHER
<b>SALTWATER:</b>																					
Boat - Yakutat Bay	2,112	2,882	3,916	64	391	1,021	0	0	19	33	10	0	0	0	0	0	0	3,306	856	727	20
Boat - Other	101	112	165	0	0	104	186	0	0	0	0	0	0	0	0	0	0	105	9	47	0
Shoreline - Other	158	276	488	0	0	168	0	0	582	0	0	0	0	0	0	0	0	0	9	0	0
<b>SALTWATER TOTAL</b>	<b>2,208<sup>d</sup></b>	<b>3,270</b>	<b>4,569</b>	<b>64</b>	<b>391</b>	<b>1,293</b>	<b>186</b>	<b>0</b>	<b>601</b>	<b>33</b>	<b>10</b>	<b>0</b>	<b>0</b>	<b>0</b>	<b>0</b>	<b>0</b>	<b>0</b>	<b>3,411</b>	<b>874</b>	<b>774</b>	<b>20</b>
<b>FRESHWATER:</b>																					
Situk River	2,895	7,043	11,155	937	2,359	4,481	6,506	0	1,577	0	4,044	2,772	698	19	0	0	0	0	0	0	0
Tsiu River	261	238	686	9	115	1,961	0	0	10	0	63	0	0	0	0	0	0	0	0	0	0
Lost River	461	674	1,245	9	55	1,599	45	0	10	0	154	0	0	0	0	0	0	0	0	0	0
Other Streams	663	801	1,440	0	210	3,558	165	0	498	274	272	0	0	0	0	0	0	0	0	0	0
Ankau System (River, Lagoons, Outlet)	237	230	409	0	0	432	0	0	0	0	0	0	0	0	0	0	0	0	0	0	0
Lakes	143	30	422	0	0	0	447	0	0	0	0	0	0	0	0	0	0	0	0	0	0
<b>FRESHWATER TOTAL</b>	<b>3,739<sup>d</sup></b>	<b>9,016</b>	<b>15,357</b>	<b>955</b>	<b>2,739</b>	<b>12,031</b>	<b>7,163</b>	<b>0</b>	<b>2,095</b>	<b>274</b>	<b>4,533</b>	<b>2,772</b>	<b>698</b>	<b>19</b>	<b>0</b>	<b>0</b>	<b>0</b>	<b>0</b>	<b>0</b>	<b>0</b>	<b>0</b>
<b>GRAND TOTAL</b>	<b>4,560<sup>d</sup></b>	<b>12,286</b>	<b>19,926</b>	<b>1,019</b>	<b>3,130</b>	<b>13,324</b>	<b>7,349</b>	<b>0</b>	<b>2,696</b>	<b>307</b>	<b>4,543</b>	<b>2,772</b>	<b>698</b>	<b>19</b>	<b>0</b>	<b>0</b>	<b>0</b>	<b>3,411</b>	<b>874</b>	<b>774</b>	<b>20</b>

<sup>a</sup> Yakutat (Area H): All waters of Alaska, including drainages, from but not including, Cape Suckling to and including Cape Fairweather.

<sup>b</sup> Refer to Appendix A3 for common names and species abbreviations.

<sup>c</sup> KI is chinook salmon less than 16 inches. KS is chinook salmon 16 inches and over.

<sup>d</sup> Angler totals may not equal sum of sites due to some anglers fishing at more than one site.

**Appendix A67.-Glennallen Area<sup>a</sup> sport fish harvest and effort by fisheries and species<sup>b</sup>, 1995.**

	Anglers	Trips	Days							DV						
			Fished	KS	SS	LL	RS	KO	LT	AC	SH	RT	GR	WF	BB	OTHER
Gulkana River (Paxson to Sourdough)	5,310	4,747	11,636	984	0	0	736	0	90	0	0	0	1,793	18	0	0
Gulkana River (Sourdough to Highway)	7,630	9,165	17,185	2,250	0	0	920	0	0	0	0	0	451	9	7	0
Gulkana River Other	2,009	1,836	3,835	322	0	0	511	0	0	0	0	0	536	28	0	0
Klutina River	6,215	8,549	14,083	2,466	0	0	2,455	0	44	586	0	37	250	27	0	0
Mendeltna Creek	1,060	1,065	1,738	0	0	0	0	0	0	44	0	0	1,041	0	0	0
Tonsina River	1,459	2,245	3,451	539	37	0	105	0	0	478	0	28	226	0	0	0
Tyone Creek	818	1,119	2,424	0	0	0	0	0	199	0	0	0	915	45	0	0
Other Streams	3,604	5,140	8,323	103	123	0	1,166	0	7	307	0	47	2,626	74	87	0
Tolsona Lake	437	365	653	0	0	0	0	0	0	0	0	84	319	0	23	0
Lake Louise	3,608	5,390	9,352	0	0	0	0	0	946	0	0	0	1,040	444	0	0
Susitna Lake	1,130	1,861	4,241	0	0	0	0	0	200	0	0	0	627	27	103	10
Tyone Lake	810	1,102	2,189	0	0	0	0	0	60	0	0	0	646	180	34	0
Van (Silver) Lake	1,387	1,568	2,783	0	0	0	0	0	0	0	0	3,034	0	0	0	0
Paxson Lake	2,866	2,847	5,269	0	0	0	0	0	507	0	10	0	698	46	69	20
Summit Lake (near Paxson)	1,949	1,802	3,224	0	0	0	65	0	224	0	0	0	456	0	0	0
Crosswind Lake	586	676	1,719	0	0	0	0	0	94	0	0	0	87	0	271	0
Meiers Lake	321	266	427	0	0	0	0	0	0	0	0	0	194	0	0	0
Other Lakes	3,943	6,258	10,419	45	0	42	110	17	563	280	0	1,441	2,384	0	401	0
<b>TOTAL</b>	<b>30,056<sup>c</sup></b>	<b>56,001</b>	<b>102,951</b>	<b>6,709</b>	<b>160</b>	<b>42</b>	<b>6,068</b>	<b>17</b>	<b>2,934</b>	<b>1,695</b>	<b>10</b>	<b>4,671</b>	<b>14,289</b>	<b>898</b>	<b>995</b>	<b>30</b>

<sup>a</sup> Glennallen (Area I): All Alaskan waters, including drainages of the Copper River upstream from a line between the south bank of Haley Creek and the south bank of Canyon Creek in Wood Canyon, and the Upper Susitna River drainage above its confluence with the Oshetna River. Does not include Oshetna River drainage.

<sup>b</sup> Refer to Appendix A3 for common names and species abbreviations.

<sup>c</sup> Angler totals may not equal sum of sites due to some anglers fishing at more than one site.

**Appendix A68.-Glennallen Area<sup>a</sup> sport fish catch and effort by fisheries and species<sup>b</sup>, 1995.**

	Anglers	Trips	Days			DV										
			Fished	KS	SS	LL	RS	KO	LT	AC	SH	RT	GR	WF	BB	OTHER
Gulkana River (Paxson to Sourdough)	5,310	4,747	11,636	2,484	0	0	1,549	0	253	0	33	3,180	19,338	86	0	20
Gulkana River (Sourdough to Highway)	7,630	9,165	17,185	4,839	0	0	1,578	0	0	0	8	495	2,756	24	7	0
Gulkana River Other	2,009	1,836	3,835	525	0	0	687	0	15	0	0	283	2,634	74	0	0
Klutina River	6,215	8,549	14,083	4,987	0	0	3,869	0	59	1,185	0	37	755	128	0	0
Mendeltna Creek	1,060	1,065	1,738	0	0	0	0	0	0	73	0	0	3,112	0	0	0
Tonsina River	1,459	2,245	3,451	1,102	37	0	115	0	0	603	0	197	450	0	0	0
Tyone Creek	818	1,119	2,424	0	0	0	0	0	516	0	0	0	3,522	147	57	0
Other Streams	3,604	5,140	8,323	196	217	0	1,646	0	66	503	0	374	11,137	147	99	20
Tolsona Lake	437	365	653	0	0	0	0	0	0	0	0	122	996	0	46	0
Lake Louise	3,608	5,390	9,352	0	0	0	0	0	2,798	0	0	0	3,568	803	391	0
Susitna Lake	1,130	1,861	4,241	0	0	0	0	0	850	0	0	0	1,462	100	333	10
Tyone Lake	810	1,102	2,189	0	0	0	0	0	189	0	0	0	1,703	216	69	0
Van (Silver) Lake	1,387	1,568	2,783	0	0	0	0	0	0	0	0	7,196	0	0	0	0
Paxson Lake	2,866	2,847	5,269	0	0	0	10	0	1,746	0	10	0	2,093	55	80	20
Summit Lake (near Paxson)	1,949	1,802	3,224	0	0	0	570	0	1,199	0	0	0	955	46	0	0
Crosswind Lake	586	676	1,719	0	0	0	0	0	956	0	0	0	148	0	581	0
Meiers Lake	321	266	427	0	0	0	0	0	0	0	0	0	2,365	0	0	0
Other Lakes	3,943	6,258	10,419	45	0	109	359	17	2,290	765	0	5,095	10,006	0	712	0
<b>TOTAL</b>	<b>30,056<sup>c</sup></b>	<b>56,001</b>	<b>102,951</b>	<b>14,178</b>	<b>254</b>	<b>109</b>	<b>10,383</b>	<b>17</b>	<b>10,937</b>	<b>3,129</b>	<b>51</b>	<b>16,979</b>	<b>67,000</b>	<b>1,826</b>	<b>2,375</b>	<b>70</b>

<sup>a</sup> Glennallen (Area I): All Alaskan waters, including drainages of the Copper River upstream from a line between the south bank of Haley Creek and the south bank of Canyon Creek in Wood Canyon, and the Upper Susitna River drainage above its confluence with the Oshetna River. Does not include Oshetna River drainage.

<sup>b</sup> Refer to Appendix A3 for common names and species abbreviations.

<sup>c</sup> Angler totals may not equal sum of sites due to some anglers fishing at more than one site.

**Appendix A69.-Prince William Sound Area<sup>a</sup> sport fish harvest and effort by fisheries and species<sup>b</sup>, 1995.**

	Anglers	Trips	Days					DV													
			Fished	KS	SS	RS	PS	CS	LT	AC	SH	RT	CT	GR	WF	SM	HA	RF	LC	RCL	OTHER
<b>SALTWATER:</b>																					
Boat - Valdez Bay	20,600	25,521	45,550	158	29,359	621	15,332	307	0	120	0	0	0	0	0	0	8,988	6,284	954	0	796
Boat - Passage Canal (Whittier)	2,737	4,436	8,236	18	561	365	265	27	0	0	0	0	0	0	0	0	1,544	972	102	0	889
Boat - Orca Inlet	2,259	3,640	5,966	98	556	0	303	53	0	0	0	0	0	0	0	0	2,627	597	65	0	192
Boat - Esther Island	1,732	2,657	4,339	134	216	159	360	135	0	0	0	0	0	0	0	0	786	904	132	0	323
Boat - Montague Island	2,138	1,536	2,608	0	9	0	0	0	0	0	0	0	0	0	0	0	2,652	514	186	0	61
Boat - Hinchinbrook Area	355	341	884	0	49	0	10	9	0	66	0	0	0	0	0	0	315	140	34	0	10
Boat - Other	8,960	11,792	22,281	171	3,290	864	2,560	188	0	115	0	0	0	0	0	0	7,601	4,973	769	0	1,099
Shoreline - Valdez Road System	7,507	11,050	16,838	157	5,431	317	14,909	250	0	40	0	0	0	0	0	0	53	0	46	0	1,523
Shoreline - Orca Inlet	672	1,898	1,940	112	762	0	131	20	0	0	0	0	0	0	0	0	0	47	0	0	102
Shoreline - Remainder of Valdez Arm	5,792	9,114	12,293	18	2,324	375	11,722	96	0	10	0	0	0	0	0	0	46	75	28	125	691
Shoreline - Other	1,198	2,129	3,930	9	570	10	1,028	27	0	0	0	0	0	0	0	0	159	195	0	1,980	428
<b>SALTWATER TOTAL</b>	<b>44,423<sup>c</sup></b>	<b>74,114</b>	<b>124,865</b>	<b>875</b>	<b>43,127</b>	<b>2,711</b>	<b>46,620</b>	<b>1,112</b>	<b>0</b>	<b>351</b>	<b>0</b>	<b>0</b>	<b>0</b>	<b>0</b>	<b>0</b>	<b>0</b>	<b>24,771</b>	<b>14,701</b>	<b>2,316</b>	<b>2,105</b>	<b>6,114</b>
<b>FRESHWATER:</b>																					
Eyak River	968	2,651	3,572	0	1,831	377	0	0	0	109	0	0	27	0	0	0	0	0	0	0	123
Robe River Drainage	391	672	1,124	0	151	45	0	0	0	194	0	0	0	0	0	0	0	0	0	0	0
Alaganik Slough	292	466	753	17	177	0	0	0	0	13	0	0	0	0	0	0	0	0	0	0	0
Clear Creek	665	737	1,158	76	375	213	0	0	0	0	0	18	0	0	0	0	0	0	0	0	0
Other Streams	1,268	1,922	3,521	9	1,082	139	324	0	10	483	0	83	0	18	0	0	0	0	0	0	0
Lakes	1,174	1,500	2,404	0	161	0	0	0	10	98	0	694	43	121	0	0	0	0	0	0	0
Eshamy Lake, Creek, and Lagoon	216	436	797	0	212	226	0	0	0	0	0	0	34	0	0	0	0	0	0	0	0
<b>FRESHWATER TOTAL</b>	<b>4,071<sup>c</sup></b>	<b>8,384</b>	<b>13,329</b>	<b>102</b>	<b>3,989</b>	<b>1,000</b>	<b>324</b>	<b>0</b>	<b>20</b>	<b>897</b>	<b>0</b>	<b>777</b>	<b>122</b>	<b>139</b>	<b>0</b>	<b>0</b>	<b>0</b>	<b>0</b>	<b>0</b>	<b>0</b>	<b>123</b>
<b>GRAND TOTAL</b>	<b>46,435<sup>c</sup></b>	<b>82,498</b>	<b>138,194</b>	<b>977</b>	<b>47,116</b>	<b>3,711</b>	<b>46,944</b>	<b>1,112</b>	<b>20</b>	<b>1,248</b>	<b>0</b>	<b>777</b>	<b>122</b>	<b>139</b>	<b>0</b>	<b>0</b>	<b>24,771</b>	<b>14,701</b>	<b>2,316</b>	<b>2,105</b>	<b>6,237</b>

<sup>a</sup> Prince William Sound (Area J): All Alaskan waters, including drainages, from and including Cape Suckling through Prince William Sound to Cape Puget, including all waters emptying into Port Bainbridge; and, that portion of the Copper River drainage downstream of a line between the south bank of Haley Creek and the south bank of Canyon Creek in Wood Canyon.

<sup>b</sup> Refer to Appendix A3 for common names and species abbreviations.

<sup>c</sup> Angler totals may not equal sum of sites due to some anglers fishing at more than one site.



**Appendix A70.-Prince William Sound Area<sup>a</sup> sport fish catch and effort by fisheries and species<sup>b</sup>, 1995.**

	Anglers	Trips	Days Fished	DV																	
				KS	SS	RS	PS	CS	LT	AC	SH	RT	CT	GR	WF	SM	HA	RF	LC	RCL	OTHER
<b>SALTWATER:</b>																					
Boat - Valdez Bay	20,600	25,521	45,550	167	38,297	699	32,699	1,721	0	197	0	0	0	0	0	0	12,827	9,271	1,904	0	1,976
Boat - Passage Canal (Whittier)	2,737	4,436	8,236	28	1,441	375	1,956	443	0	0	0	0	0	0	0	0	2,761	2,233	364	0	1,829
Boat - Orca Inlet	2,259	3,640	5,966	172	1,657	559	3,509	191	0	0	0	0	0	0	0	0	6,126	1,185	308	0	1,211
Boat - Esther Island	1,732	2,657	4,339	216	235	180	724	622	0	0	0	0	0	0	0	0	1,311	1,455	287	0	404
Boat - Montague Island	2,138	1,536	2,608	0	28	0	0	0	0	0	0	0	0	0	0	0	5,699	1,065	627	0	114
Boat - Hinchinbrook Area	355	341	884	0	196	0	19	9	0	153	0	0	0	0	0	0	737	186	109	0	102
Boat - Other	8,960	11,792	22,281	245	5,276	1,440	11,190	1,108	0	336	0	0	0	0	0	0	13,409	8,272	1,562	0	4,689
Shoreline - Valdez Road System	7,507	11,050	16,838	193	7,745	456	35,831	1,158	0	335	0	0	0	0	0	0	95	37	65	0	1,961
Shoreline - Orca Inlet	672	1,898	1,940	130	1,127	0	735	195	0	0	0	0	0	0	0	0	0	56	0	0	102
Shoreline - Remainder of Valdez Arm	5,792	9,114	12,293	18	3,790	491	26,145	829	0	207	0	0	0	0	0	0	46	75	28	125	813
Shoreline - Other	1,198	2,129	3,930	18	2,565	234	4,633	746	0	0	0	0	0	0	0	0	235	429	0	1,980	711
<b>SALTWATER TOTAL</b>	<b>44,423<sup>c</sup></b>	<b>74,114</b>	<b>124,865</b>	<b>1,187</b>	<b>62,357</b>	<b>4,434</b>	<b>117,441</b>	<b>7,022</b>	<b>0</b>	<b>1,228</b>	<b>0</b>	<b>0</b>	<b>0</b>	<b>0</b>	<b>0</b>	<b>0</b>	<b>43,246</b>	<b>24,264</b>	<b>5,254</b>	<b>2,105</b>	<b>13,912</b>
<b>FRESHWATER:</b>																					
Eyak River	968	2,651	3,572	0	2,893	1,293	188	0	0	250	0	0	27	0	0	0	0	0	0	0	123
Robe River Drainage	391	672	1,124	0	1,075	145	212	0	0	461	0	0	0	0	0	0	0	0	0	0	0
Alaganik Slough	292	466	753	17	224	0	0	0	0	13	0	0	9	0	0	0	0	0	0	0	0
Clear Creek	665	737	1,158	160	625	331	357	695	0	141	0	0	66	0	0	0	0	0	0	0	0
Other Streams	1,268	1,922	3,521	18	1,770	704	2,173	0	10	1,603	0	249	28	53	0	0	0	0	0	0	0
Lakes	1,174	1,500	2,404	0	293	279	10	0	10	130	0	1,697	195	933	0	0	0	0	0	0	0
Eshamy Lake, Creek, and Lagoon	216	436	797	0	260	611	744	189	0	212	0	0	307	0	0	0	0	0	0	0	0
<b>FRESHWATER TOTAL</b>	<b>4,071<sup>c</sup></b>	<b>8,384</b>	<b>13,329</b>	<b>195</b>	<b>7,140</b>	<b>3,363</b>	<b>3,684</b>	<b>884</b>	<b>20</b>	<b>2,810</b>	<b>0</b>	<b>1,946</b>	<b>632</b>	<b>986</b>	<b>0</b>	<b>0</b>	<b>0</b>	<b>0</b>	<b>0</b>	<b>0</b>	<b>123</b>
<b>GRAND TOTAL</b>	<b>46,435<sup>c</sup></b>	<b>82,498</b>	<b>138,194</b>	<b>1,382</b>	<b>69,497</b>	<b>7,797</b>	<b>121,125</b>	<b>7,906</b>	<b>20</b>	<b>4,038</b>	<b>0</b>	<b>1,946</b>	<b>632</b>	<b>986</b>	<b>0</b>	<b>0</b>	<b>43,246</b>	<b>24,264</b>	<b>5,254</b>	<b>2,105</b>	<b>14,035</b>

<sup>a</sup> Prince William Sound (Area J): All Alaskan waters, including drainages, from and including Cape Suckling through Prince William Sound to Cape Puget, including all waters emptying into Port Bainbridge; and, that portion of the Copper River drainage downstream of a line between the south bank of Haley Creek and the south bank of Canyon Creek in Wood Canyon.

<sup>b</sup> Refer to Appendix A3 for common names and species abbreviations

<sup>c</sup> Angler totals may not equal sum of sites due to some anglers fishing at more than one site.

**Appendix A71.-Knik Arm Drainage Area<sup>a</sup> sport fish harvest and effort by fisheries and species<sup>b</sup>, 1995.**

	Anglers	Trips	Days Fished	KS	SS	LL	RS	KO	PS	CS	LT	DV AC	RT	GR	WF	NP	BB	SM	LC	OTHER	
<b>SALTWATER:</b>																					
Boat	481	407	601	0	104	0	218	0	0	9	0	0	0	0	0	0	0	0	0	0	
Shoreline	220	277	339	9	28	0	0	0	0	0	0	95	0	0	0	0	0	0	0	0	
<b>SALTWATER TOTAL</b>	<b>702<sup>c</sup></b>	<b>684</b>	<b>940</b>	<b>9</b>	<b>132</b>	<b>0</b>	<b>218</b>	<b>0</b>	<b>0</b>	<b>9</b>	<b>0</b>	<b>95</b>	<b>0</b>	<b>0</b>	<b>0</b>	<b>0</b>	<b>0</b>	<b>0</b>	<b>0</b>	<b>0</b>	
<b>FRESHWATER:</b>																					
Little Susitna River	19,423	29,707	41,119	1,698	14,451	0	1,116	0	264	620	0	119	336	40	44	29	0	0	0	0	
Knik River and Tributaries, incl. Jim Creek	4,674	8,845	10,893	0	3,549	0	990	0	58	433	0	456	0	0	18	0	0	0	0	0	
Wasilla Creek (Rabbit Slough)	749	1,213	1,373	0	445	0	31	0	10	9	0	22	37	0	0	0	0	0	0	0	
Cottonwood Creek	969	2,103	2,598	0	340	0	895	0	19	0	0	0	413	0	0	0	0	0	0	0	
Fish Creek (Big Lake Drainage)	1,045	1,787	2,256	0	435	0	651	0	0	9	0	0	150	0	0	0	0	0	0	0	
Eklutna Power Plant Raceway	4,903	10,027	11,453	0	990	0	190	0	58	3,035	0	33	0	0	0	0	0	0	0	0	
Other Streams	714	1,063	1,193	0	280	0	227	0	0	0	0	10	119	0	0	0	0	0	0	0	
Wasilla Lake	604	853	1,171	0	0	0	0	0	0	0	0	26	390	0	0	0	0	0	0	0	
Finger Lake	3,280	5,655	7,814	0	0	5,842	0	0	0	0	0	0	1,887	99	0	0	0	0	0	0	
Kepler Lake Complex	5,535	9,037	10,885	0	0	210	0	0	0	0	0	0	2,648	511	0	0	0	0	0	0	
Lucille Lake	335	334	434	0	0	25	0	0	0	0	0	0	249	0	0	0	0	0	0	0	
Big Lake	3,344	5,847	6,979	0	0	219	0	0	0	0	0	1,228	1,371	0	9	0	110	0	0	0	
Kalmbach lake	283	525	530	0	0	0	0	0	0	0	0	0	543	0	0	0	0	0	0	0	
Memory Lake	496	694	1,027	0	0	234	0	0	0	0	0	0	395	0	0	0	0	0	0	0	
Bonnie Lake	417	443	1,055	0	0	0	0	0	0	0	0	0	365	123	0	0	0	0	0	0	
Long Lake (Mile 85 Glenn Highway)	298	364	474	0	0	0	0	0	0	0	59	0	140	0	0	0	0	0	0	0	
Carpenter Lake	432	317	665	0	0	0	0	0	0	0	0	0	393	0	0	0	0	0	0	0	
Cottonwood Lake	551	939	942	0	0	168	0	0	0	0	0	0	543	0	0	0	0	0	0	0	
Flat Horn Lake	627	931	1,091	0	0	0	0	0	0	0	0	0	0	0	0	471	34	0	0	0	
Nancy Lake	1,676	2,079	3,007	0	28	0	31	0	0	0	0	11	358	0	0	0	0	0	0	0	
South Rolly Lake	826	504	948	0	0	0	0	0	0	0	0	0	0	0	0	10	0	0	0	0	
Nancy Lake Recreation Area, Other Fishing Sites	2,388	3,677	5,768	0	0	0	0	0	0	0	0	54	427	0	0	0	7	0	0	0	
Other Lakes	4,844	8,889	11,539	0	0	587	0	0	0	0	59	55	4,114	45	0	12	0	0	0	0	
<b>FRESHWATER TOTAL</b>	<b>36,211<sup>c</sup></b>	<b>95,833</b>	<b>125,214</b>	<b>1,698</b>	<b>20,518</b>	<b>7,285</b>	<b>4,131</b>	<b>0</b>	<b>409</b>	<b>4,106</b>	<b>118</b>	<b>2,014</b>	<b>14,878</b>	<b>818</b>	<b>71</b>	<b>522</b>	<b>151</b>	<b>0</b>	<b>0</b>	<b>0</b>	
<b>GRAND TOTAL</b>	<b>36,604<sup>c</sup></b>	<b>96,517</b>	<b>126,154</b>	<b>1,707</b>	<b>20,650</b>	<b>7,285</b>	<b>4,349</b>	<b>0</b>	<b>409</b>	<b>4,115</b>	<b>118</b>	<b>2,109</b>	<b>14,878</b>	<b>818</b>	<b>71</b>	<b>522</b>	<b>151</b>	<b>0</b>	<b>0</b>	<b>0</b>	

<sup>a</sup> Knik Arm Drainage (Area K): All waters, including drainages, of the Matanuska and Knik Rivers; the Little Susitna River, including all waters draining to the south and east into Knik Arm, including the western half of Knik Arm to the Matanuska-Susitna Borough/Anchorage Municipality boundary in Knik Arm; and, the waters of the Nancy Lake Recreation Area.

<sup>b</sup> Refer to Appendix A3 for common names and species abbreviations.

<sup>c</sup> Angler totals may not equal sum of sites due to some anglers fishing at more than one site.

**Appendix A72.-Knik Arm Drainage Area<sup>a</sup> sport fish catch and effort by fisheries and species<sup>b</sup>, 1995.**

	Anglers	Trips	Days Fished	KS	SS	LL	RS	KO	PS	CS	LT	DV AC	RT	GR	WF	NP	BB	SM	LC	OTHER
<b>SALTWATER:</b>																				
Boat	481	407	601	0	245	0	416	0	0	45	0	10	0	0	0	0	0	0	0	0
Shoreline	220	277	339	66	28	0	0	0	0	11	0	124	0	0	0	0	0	0	0	0
<b>SALTWATER TOTAL</b>	<b>702<sup>c</sup></b>	<b>684</b>	<b>940</b>	<b>66</b>	<b>273</b>	<b>0</b>	<b>416</b>	<b>0</b>	<b>0</b>	<b>56</b>	<b>0</b>	<b>134</b>	<b>0</b>	<b>0</b>	<b>0</b>	<b>0</b>	<b>0</b>	<b>0</b>	<b>0</b>	<b>0</b>
<b>FRESHWATER:</b>																				
Little Susitna River	19,423	29,707	41,119	2,705	19,853	0	2,116	0	1,265	2,888	0	419	1,783	49	136	59	42	51	0	0
Knik River and Tributaries, incl. Jim Creek	4,674	8,845	10,893	0	4,435	0	1,357	0	155	2,638	0	1,304	0	0	37	0	0	0	0	0
Wasilla Creek (Rabbit Slough)	749	1,213	1,373	0	771	0	114	0	19	45	0	109	92	0	0	0	0	0	0	0
Cottonwood Creek	969	2,103	2,598	0	359	0	1,228	0	19	0	0	44	1,015	0	0	0	0	0	0	0
Fish Creek (Big Lake Drainage)	1,045	1,787	2,256	0	577	0	725	0	0	65	0	22	412	0	0	0	0	0	0	0
Eklutna Power Plant Raceway	4,903	10,027	11,453	0	1,441	0	221	0	58	10,839	0	215	0	0	0	0	0	0	0	19
Other Streams	714	1,063	1,193	0	790	0	227	0	38	36	0	10	209	18	0	0	11	0	0	0
Wasilla Lake	604	853	1,171	0	0	0	0	0	0	0	0	55	1,001	0	18	0	0	0	0	0
Finger Lake	3,280	5,655	7,814	0	0	8,446	0	0	0	0	0	0	5,792	716	0	0	0	0	0	0
Kepler Lake Complex	5,535	9,037	10,885	0	0	336	0	0	0	0	0	0	16,634	2,597	0	0	0	0	0	0
Lucille Lake	335	334	434	0	0	184	0	0	0	0	0	0	514	0	0	0	0	0	0	0
Big Lake	3,344	5,847	6,979	0	0	1,053	0	0	0	0	0	2,964	3,565	0	9	0	237	0	0	0
Kalmbach lake	283	525	530	0	0	0	0	0	0	0	0	0	1,067	0	0	0	0	0	0	0
Memory Lake	496	694	1,027	0	0	415	0	0	0	0	0	0	863	0	0	0	0	0	0	0
Bonnie Lake	417	443	1,055	0	0	0	0	0	0	0	0	0	1,331	567	0	0	0	0	0	0
Long Lake (Mile 85 Glenn Highway)	298	364	474	0	0	0	0	0	0	0	147	0	486	0	0	0	0	0	0	0
Carpenter Lake	432	317	665	0	0	0	0	0	0	0	0	0	824	0	0	0	0	0	0	0
Cottonwood Lake	551	939	942	0	0	268	0	0	0	0	0	0	1,639	0	0	0	0	0	0	0
Flat Horn Lake	627	931	1,091	0	0	0	0	0	0	0	0	0	0	0	0	722	69	0	0	0
Nancy Lake	1,676	2,079	3,007	0	170	0	31	0	0	0	0	22	762	0	0	0	0	0	0	0
South Rolly Lake	826	504	948	0	0	0	0	0	0	0	0	0	31	0	0	32	0	0	0	0
Nancy Lake Recreation Area, Other Fishing Sites	2,388	3,677	5,768	0	0	0	10	0	0	0	0	65	1,551	18	0	0	18	0	0	0
Other Lakes	4,844	8,889	11,539	0	189	1,450	0	0	0	0	81	77	16,537	564	0	12	0	0	0	0
<b>FRESHWATER TOTAL</b>	<b>36,211<sup>c</sup></b>	<b>95,833</b>	<b>125,214</b>	<b>2,705</b>	<b>28,585</b>	<b>12,152</b>	<b>6,029</b>	<b>0</b>	<b>1,554</b>	<b>16,511</b>	<b>228</b>	<b>5,306</b>	<b>56,108</b>	<b>4,529</b>	<b>200</b>	<b>825</b>	<b>377</b>	<b>51</b>	<b>0</b>	<b>19</b>
<b>GRAND TOTAL</b>	<b>36,604<sup>c</sup></b>	<b>96,517</b>	<b>126,154</b>	<b>2,771</b>	<b>28,858</b>	<b>12,152</b>	<b>6,445</b>	<b>0</b>	<b>1,554</b>	<b>16,567</b>	<b>228</b>	<b>5,440</b>	<b>56,108</b>	<b>4,529</b>	<b>200</b>	<b>825</b>	<b>377</b>	<b>51</b>	<b>0</b>	<b>19</b>

<sup>a</sup> Knik Arm Drainage (Area K): All waters, including drainages, of the Matanuska and Knik Rivers; the Little Susitna River, including all waters draining to the south and east into Knik Arm, including the western half of Knik Arm to the Matanuska-Susitna Borough/Anchorage Municipality boundary in Knik Arm; and, the waters of the Nancy Lake Recreation Area.

<sup>b</sup> Refer to Appendix A3 for common names and species abbreviations.

<sup>c</sup> Angler totals may not equal sum of sites due to some anglers fishing at more than one site.

**Appendix A73.-Knik Arm Drainage Area<sup>a</sup> personal use harvest and effort by fisheries and species<sup>b</sup>, 1995.**

	Anglers	Trips	Days					DV				
			Fished	KS	SS	RS	PS	CS	AC	RT	WF	OTHER
PERSONAL USE HARVEST:												
Fish Creek (Big Lake Drainage)	4,038	5,308	7,033	0	2,640	9,102	290	99	0	0	0	0

<sup>a</sup> Knik Arm Drainage (Area K): All waters, including drainages, of the Matanuska and Knik Rivers; the Little Susitna River, including all waters draining to the south and east into Knik Arm, including the western half of Knik Arm to the Matanuska-Susitna Borough/Anchorage Municipality boundary in Knik Arm; and, the waters of the Nancy Lake Recreation Area.

<sup>b</sup> Refer to Appendix A3 for common names and species abbreviations.

**Appendix A74.-Knik Arm Drainage Area<sup>a</sup> personal use catch and effort by fisheries and species<sup>b</sup>, 1995.**

	Anglers	Trips	Days				DV						
			Fished	KS	SS	RS	PS	CS	AC	RT	WF	OTHER	
PERSONAL USE CATCH:													
Fish Creek (Big Lake Drainage)	4,038	5,308	7,033	0	3,121	10,294	552	135	0	0	0	0	

<sup>a</sup> Knik Arm Drainage (Area K): All waters, including drainages, of the Matanuska and Knik Rivers; the Little Susitna River, including all waters draining to the south and east into Knik Arm, including the western half of Knik Arm to the Matanuska-Susitna Borough/Anchorage Municipality boundary in Knik Arm; and, the waters of the Nancy Lake Recreation Area.

<sup>b</sup> Refer to Appendix A3 for common names and species abbreviations.

**Appendix A75.-Anchorage Area<sup>a</sup> sport fish harvest and effort by fisheries and species<sup>b</sup>, 1995.**

	Anglers	Trips	Days							DV						
			Fished	KS	SS	LL	RS	KO	PS	CS	AC	RT	GR	WF	SM	LC
<b>SALTWATER:</b>																
Boat	385	999	1,110	109	181	0	10	0	9	0	0	0	0	0	0	20
Shoreline - Ship Creek Mouth	373	1,357	1,361	93	38	0	0	0	0	0	0	0	0	0	0	
Shoreline - Other	797	2,113	2,255	75	48	0	0	0	28	0	0	0	0	0	1,449	0
<b>SALTWATER TOTAL</b>	<b>1,485<sup>c</sup></b>	<b>4,469</b>	<b>4,726</b>	<b>277</b>	<b>267</b>	<b>0</b>	<b>10</b>	<b>0</b>	<b>37</b>	<b>0</b>	<b>0</b>	<b>0</b>	<b>0</b>	<b>0</b>	<b>1,449</b>	<b>0</b>
<b>FRESHWATER:</b>																
Jewel Lake	2,821	7,605	8,222	0	0	1,099	0	0	0	0	0	4,349	0	0	0	0
Campbell Point Lake	795	1,888	2,674	0	0	461	0	0	0	0	153	618	0	0	0	0
Sand Lake	1,567	3,047	3,762	0	0	486	0	0	0	0	0	1,093	0	0	0	102
Lower Fire Lake	1,287	4,810	5,784	0	0	0	0	0	0	0	0	1,956	9	0	0	225
Mirror Lake	3,144	4,580	6,346	0	0	700	0	0	0	0	317	3,194	0	0	0	0
Otter Lake	3,722	6,436	7,993	0	0	830	0	0	0	0	0	4,023	0	0	0	31
Clunie Lake	2,861	5,129	6,585	0	0	134	0	0	0	0	186	3,399	0	0	0	20
Gwen Lake	1,194	2,207	2,674	0	0	84	0	0	0	0	0	1,133	0	0	0	61
Sixmile Lake	1,708	3,820	4,114	0	0	251	31	0	0	0	76	762	0	0	0	0
Green Lake	1,491	2,568	3,654	0	0	201	0	0	0	0	0	743	0	0	0	0
Hillberg Lake	807	1,877	2,143	0	0	34	0	0	0	0	0	571	0	0	0	0
Triangle Lake	612	902	1,035	0	0	0	0	0	0	0	0	459	0	0	0	0
C Street (Taku) Lake	649	1,729	1,567	0	0	0	0	0	0	0	0	860	0	0	0	0
Fish Lake	1,024	2,005	2,007	0	0	0	0	0	0	0	0	968	0	0	0	0
Cheney Lake	1,774	6,209	6,225	0	0	142	0	0	0	0	0	1,696	0	0	0	0
Beach Lake	1,859	3,225	4,419	0	0	455	0	0	0	0	0	2,294	53	0	0	31
DeLong Lake	1,912	5,974	6,321	0	0	1,157	0	0	0	0	0	1,990	0	0	0	41
Other Lakes	1,422	2,872	3,673	0	0	0	0	0	0	0	29	1,814	0	0	0	0
Ship Creek	14,782	48,461	51,087	3,583	3,222	0	0	0	267	95	98	99	0	0	0	0
Bird Creek	7,299	15,252	15,947	0	4,121	0	95	0	2,593	296	86	0	0	0	0	0
Campbell Creek	3,421	10,716	10,457	0	1,947	0	52	0	0	0	87	300	0	0	0	0
Twentymile River	2,606	3,970	4,758	0	2,347	0	89	0	19	18	153	28	0	0	31,342	0
Eagle River	2,132	4,416	4,922	194	57	0	21	0	0	11	426	103	27	0	0	0
Ingram Creek	429	731	721	0	132	0	0	0	29	0	0	0	0	0	0	0
Placer River	446	848	924	0	652	0	31	0	0	5	22	0	0	0	0	0
Other Streams	1,343	2,777	3,661	0	522	0	52	0	154	14	0	422	0	0	1,267	10
<b>FRESHWATER TOTAL</b>	<b>35,120<sup>c</sup></b>	<b>154,054</b>	<b>171,675</b>	<b>3,777</b>	<b>13,000</b>	<b>6,034</b>	<b>371</b>	<b>0</b>	<b>3,062</b>	<b>439</b>	<b>1,633</b>	<b>32,874</b>	<b>89</b>	<b>0</b>	<b>32,609</b>	<b>0</b>
<b>GRAND TOTAL</b>	<b>35,948<sup>c</sup></b>	<b>158,523</b>	<b>176,401</b>	<b>4,054</b>	<b>13,267</b>	<b>6,034</b>	<b>381</b>	<b>0</b>	<b>3,099</b>	<b>439</b>	<b>1,633</b>	<b>32,874</b>	<b>89</b>	<b>0</b>	<b>34,058</b>	<b>0</b>

<sup>a</sup> Anchorage (Area L): All waters inside the area bounded by the Eklutna River drainage on the north; Knik Arm on the west; Turnagain Arm, to Ingram Creek (including Portage Creek and Placer River) on the south; and the Chugach Mountains on the east. Boundary streams are included in the area.

<sup>b</sup> Refer to Appendix A3 for common names and species abbreviations.

<sup>c</sup> Angler totals may not equal sum of sites due to some anglers fishing at more than one site.

**Appendix A76.-Anchorage Area<sup>a</sup> sport fish catch and effort by fisheries and species<sup>b</sup>, 1995.**

	Anglers	Trips	Days Fished	KS	SS	LL	RS	KO	PS	CS	DV AC	RT	GR	WF	SM	LC	OTHER
<b>SALTWATER:</b>																	
Boat	385	999	1,110	147	190	0	32	0	28	22	0	0	0	0	0	0	80
Shoreline - Ship Creek Mouth	373	1,357	1,361	206	38	0	0	0	0	0	0	0	0	0	0	0	0
Shoreline - Other	797	2,113	2,255	85	48	0	0	0	77	0	147	0	0	0	1,449	0	0
<b>SALTWATER TOTAL</b>	<b>1,485<sup>c</sup></b>	<b>4,469</b>	<b>4,726</b>	<b>438</b>	<b>276</b>	<b>0</b>	<b>32</b>	<b>0</b>	<b>105</b>	<b>22</b>	<b>147</b>	<b>0</b>	<b>0</b>	<b>0</b>	<b>1,449</b>	<b>0</b>	<b>80</b>
<b>FRESHWATER:</b>																	
Jewel Lake	2,821	7,605	8,222	0	0	2,378	0	0	0	0	0	17,001	0	0	0	0	0
Campbell Point Lake	795	1,888	2,674	0	0	1,484	0	0	0	0	699	3,086	0	0	0	0	0
Sand Lake	1,567	3,047	3,762	0	0	2,997	0	0	0	0	0	5,168	0	0	0	0	153
Lower Fire Lake	1,287	4,810	5,784	0	0	0	0	0	0	0	0	6,596	9	0	0	0	439
Mirror Lake	3,144	4,580	6,346	0	0	1,516	0	0	0	0	317	9,826	0	0	0	0	0
Otter Lake	3,722	6,436	7,993	0	0	1,794	0	0	0	0	0	14,169	0	0	0	0	92
Clunie Lake	2,861	5,129	6,585	0	0	1,173	0	0	0	0	579	12,334	0	0	0	0	204
Gwen Lake	1,194	2,207	2,674	0	0	117	0	0	0	0	0	3,104	0	0	0	0	61
Sixmile Lake	1,708	3,820	4,114	0	0	478	138	0	29	0	130	4,514	0	0	0	0	0
Green Lake	1,491	2,568	3,654	0	0	285	0	0	0	0	0	3,728	0	0	0	0	0
Hillberg Lake	807	1,877	2,143	0	0	67	0	0	0	0	0	3,053	0	0	0	0	0
Triangle Lake	612	902	1,035	0	0	0	0	0	0	0	0	1,335	0	0	0	0	0
C Street (Taku) Lake	649	1,729	1,567	0	0	0	0	0	0	0	0	3,362	0	0	0	0	0
Fish Lake	1,024	2,005	2,007	0	0	34	0	0	0	0	0	2,633	0	0	0	0	0
Cheney Lake	1,774	6,209	6,225	0	0	1,219	0	0	0	0	0	8,655	0	0	0	0	0
Beach Lake	1,859	3,225	4,419	0	0	1,153	0	0	0	0	0	9,851	484	0	0	0	31
Delong Lake	1,912	5,974	6,321	0	0	2,859	0	0	0	0	0	10,172	0	0	0	0	245
Other Lakes	1,422	2,872	3,673	0	377	0	0	0	0	0	29	4,555	18	0	0	0	0
Ship Creek	14,782	48,461	51,087	6,769	5,482	0	0	0	1,851	626	528	242	0	0	0	0	0
Bird Creek	7,299	15,252	15,947	366	5,639	0	501	0	15,201	1,694	378	0	0	0	0	0	0
Campbell Creek	3,421	10,716	10,457	0	4,910	0	274	0	115	0	1,267	2,416	0	0	0	0	0
Twentymile River	2,606	3,970	4,758	0	3,729	0	422	0	494	467	783	75	0	0	32,102	0	0
Eagle River	2,132	4,416	4,922	296	76	0	21	0	242	71	1,261	190	27	0	0	0	71
Ingram Creek	429	731	721	0	179	0	0	0	300	0	120	0	0	0	0	0	0
Placer River	446	848	924	0	977	0	31	0	0	77	76	0	0	0	0	0	0
Other Streams	1,343	2,777	3,661	0	678	0	105	0	465	32	338	801	35	0	1,267	0	41
<b>FRESHWATER TOTAL</b>	<b>35,120<sup>c</sup></b>	<b>154,054</b>	<b>171,675</b>	<b>7,431</b>	<b>22,047</b>	<b>17,554</b>	<b>1,492</b>	<b>0</b>	<b>18,697</b>	<b>2,967</b>	<b>6,505</b>	<b>126,866</b>	<b>573</b>	<b>0</b>	<b>33,369</b>	<b>0</b>	<b>1,337</b>
<b>GRAND TOTAL</b>	<b>35,948<sup>c</sup></b>	<b>158,523</b>	<b>176,401</b>	<b>7,869</b>	<b>22,323</b>	<b>17,554</b>	<b>1,524</b>	<b>0</b>	<b>18,802</b>	<b>2,989</b>	<b>6,652</b>	<b>126,866</b>	<b>573</b>	<b>0</b>	<b>34,818</b>	<b>0</b>	<b>1,408</b>

<sup>a</sup> Anchorage (Area L): All waters inside the area bounded by the Eklutna River drainage on the north; Knik Arm on the west; Turnagain Arm, to Ingram Creek (including Portage Creek and Placer River) on the south; and the Chugach Mountains on the east. Boundary streams are included in the area.

<sup>b</sup> Refer to Appendix A3 for common names and species abbreviations.

<sup>c</sup> Angler totals may not equal sum of sites due to some anglers fishing at more than one site.

**Appendix A77.-East Susitna River Drainage<sup>a</sup> sport fish harvest and effort by fisheries and species<sup>b</sup>, 1995.**

	Anglers	Trips	Days										DV			
			Fished	KS	SS	LL	RS	PS	CS	LT	AC	RT	GR	WF	BB	OTHER
Willow Creek	14,171	23,111	29,392	2,742	3,498	0	430	772	608	0	139	351	99	9	0	0
Caswell Creek	2,049	2,959	3,912	397	1,687	0	0	39	81	0	0	56	54	0	115	0
Montana Creek	10,504	11,151	16,303	1,004	2,385	0	481	700	1,331	0	11	285	70	0	63	10
Sunshine Creek	1,875	2,150	2,756	132	1,385	0	220	10	0	0	0	0	0	0	69	0
Talkeetna River and Tributaries, including Clear Creek	9,895	10,938	19,358	2,126	6,672	0	2,082	177	339	0	545	287	390	28	122	51
Sheep Creek	5,410	6,136	9,758	746	1,092	0	98	362	459	0	33	79	70	9	0	0
Little Willow Creek	3,502	4,438	6,386	436	992	0	73	136	169	0	66	250	150	34	0	0
Goose Creek	1,223	1,446	1,993	226	152	0	52	38	65	0	28	0	0	0	0	0
Birch Creek	375	588	826	0	198	0	0	0	0	0	0	0	0	0	11	0
Kashwitna River	690	1,001	1,460	18	472	0	0	19	9	0	131	0	106	0	0	0
Byers Creek	234	245	277	0	19	0	31	0	45	0	0	43	0	0	0	0
Troublesome Creek	1,544	1,748	2,532	0	405	0	52	58	101	0	0	254	0	0	0	0
Other Streams	1,505	1,991	3,210	45	208	0	62	0	27	0	87	145	344	0	34	0
Lakes	2,120	2,945	4,523	0	0	33	101	0	0	254	0	1,360	203	0	103	0
<b>TOTAL</b>	<b>39,094<sup>c</sup></b>	<b>70,847</b>	<b>102,686</b>	<b>7,872</b>	<b>19,165</b>	<b>33</b>	<b>3,682</b>	<b>2,311</b>	<b>3,234</b>	<b>254</b>	<b>1,012</b>	<b>3,138</b>	<b>1,486</b>	<b>80</b>	<b>517</b>	<b>61</b>

<sup>a</sup> East Susitna River Drainage (Area M): All drainages of the Susitna River below the Oshetna and above the Chulitna River. Includes the Oshetna River drainage. All east side drainages of both the Chulitna River and the Susitna River below its confluence with the Chulitna River, to and including Willow and Deception Creeks to the south. Fish taken from the east bank of the Chulitna and Susitna Rivers are included in this area. No saltwater fishing in this area.

<sup>b</sup> Refer to Appendix A3 for common names and species abbreviations.

<sup>c</sup> Angler totals may not equal sum of sites due to some anglers fishing at more than one site.



**Appendix A78.-East Susitna River Drainage<sup>a</sup> sport fish catch and effort by fisheries and species<sup>b</sup>, 1995.**

	Anglers	Trips	Days								DV					
			Fished	KS	SS	LL	RS	PS	CS	LT	AC	RT	GR	WF	BB	OTHER
Willow Creek	14,171	23,111	29,392	4,897	4,752	0	838	9,201	6,151	0	172	2,340	592	55	46	0
Caswell Creek	2,049	2,959	3,912	519	1,838	0	0	494	641	0	0	127	54	74	126	0
Montana Creek	10,504	11,151	16,303	2,226	3,545	0	991	5,765	7,932	0	85	1,245	202	0	123	10
Sunshine Creek	1,875	2,150	2,756	245	1,705	0	251	39	103	0	0	150	0	0	99	0
Talkeetna River and Tributaries, including Clear Creek	9,895	10,938	19,358	5,464	14,011	0	3,830	10,185	11,351	0	2,765	3,510	3,039	276	191	61
Sheep Creek	5,410	6,136	9,758	1,323	1,593	0	214	3,308	4,335	0	197	506	561	120	0	0
Little Willow Creek	3,502	4,438	6,386	905	1,466	0	250	675	641	0	174	730	353	43	0	51
Goose Creek	1,223	1,446	1,993	422	239	0	52	1,036	1,277	0	0	280	114	0	0	0
Birch Creek	375	588	826	0	415	0	0	19	33	0	0	47	53	0	23	0
Kashwitna River	690	1,001	1,460	91	604	0	0	19	81	0	164	178	220	0	0	0
Byers Creek	234	245	277	0	19	0	83	0	45	0	0	376	0	0	11	0
Troublesome Creek	1,544	1,748	2,532	0	688	0	167	648	1,484	0	22	1,667	401	0	0	0
Other Streams	1,505	1,991	3,210	284	727	0	62	420	683	0	87	1,035	2,276	0	115	0
Lakes	2,120	2,945	4,523	0	0	135	201	0	0	1,207	0	3,172	1,258	0	103	0
<b>TOTAL</b>	<b>39,094<sup>c</sup></b>	<b>70,847</b>	<b>102,686</b>	<b>16,376</b>	<b>31,602</b>	<b>135</b>	<b>6,939</b>	<b>31,809</b>	<b>34,757</b>	<b>1,207</b>	<b>3,666</b>	<b>15,363</b>	<b>9,123</b>	<b>568</b>	<b>837</b>	<b>122</b>

<sup>a</sup> East Susitna River Drainage (Area M): All drainages of the Susitna River below the Oshetna and above the Chulitna River. Includes the Oshetna River drainage. All east side drainages of both the Chulitna River and the Susitna River below its confluence with the Chulitna River, to and including Willow and Deception Creeks to the south. Fish taken from the east bank of the Chulitna and Susitna Rivers are included in this area. No saltwater fishing in this area.

<sup>b</sup> Refer to Appendix A3 for common names and species abbreviations.

<sup>c</sup> Angler totals may not equal sum of sites due to some anglers fishing at more than one site.

**Appendix A79.-West Cook Inlet-West Susitna River Drainages<sup>a</sup> sport fish harvest and effort by fisheries and species<sup>b</sup>, 1995.**

	Anglers	Trips	Days Fished	KS	SS	RS	PS	CS	LT	DV AC	RT	GR	WF	NP	BB	SM	HA	LC	RCL	OTHER
<b>SALTWATER:</b>																				
Kamishak Bay (Boat)	728	753	1,009	0	116	0	0	0	0	0	0	0	0	0	0	0	986	9	0	0
Central Cook Inlet (Latitude of Anchor Pt. to Latitude of Ninilchik River)	899	832	1,278	64	20	67	0	0	0	0	0	0	0	0	0	0	1,173	19	0	0
Other Boat	943	1,329	1,626	100	788	0	29	0	0	0	0	0	0	0	0	0	1,022	0	0	10
<b>Razor Clams: Polly Creek Beach/</b>																				
Crescent River Bar	353	468	617	0	0	0	0	0	0	0	0	0	0	0	0	0	0	0	11,559	0
Other Shoreline	289	470	636	27	151	223	19	0	0	0	0	0	0	0	0	0	55	0	3,319	0
<b>SALTWATER TOTAL</b>	<b>3,013<sup>c</sup></b>	<b>3,852</b>	<b>5,166</b>	<b>191</b>	<b>1,075</b>	<b>290</b>	<b>48</b>	<b>0</b>	<b>0</b>	<b>0</b>	<b>0</b>	<b>0</b>	<b>0</b>	<b>0</b>	<b>0</b>	<b>0</b>	<b>3,236</b>	<b>28</b>	<b>14,878</b>	<b>10</b>
<b>FRESHWATER:</b>																				
Deshka River (Kroto Creek)	2,867	2,545	4,808	0	2,275	42	77	0	0	0	183	0	0	0	0	0	0	0	0	0
Lake Creek	5,755	8,830	15,808	2,838	4,736	392	55	181	0	43	565	102	42	125	0	0	0	0	0	0
<b>Fish Lake Creek and Fish Lakes</b>																				
(Yentna Drainage)	1,768	3,276	4,729	545	1,058	178	86	113	0	27	360	53	17	257	23	0	0	0	0	0
Alexander Creek/Lake	4,281	5,420	10,648	1,217	2,692	94	57	272	0	0	86	50	8	1,067	0	0	0	0	0	20
Talachulitna River	2,112	2,931	6,354	509	1,031	191	48	11	0	225	0	128	0	0	0	0	0	0	0	0
Chuitna River	1,257	1,561	2,205	201	1,407	62	0	9	0	60	9	0	0	0	0	0	0	0	0	0
Theodore River	951	1,476	2,425	360	672	0	0	0	0	19	40	0	0	0	0	0	0	0	0	0
Polly Creek	283	493	688	0	641	22	0	27	0	185	0	0	0	0	0	0	0	0	0	0
Kustatan River	1,828	2,889	3,684	75	4,237	44	0	0	0	192	17	0	0	0	0	0	0	0	0	0
Peters Creek	822	958	1,465	252	183	0	0	0	0	51	46	17	0	0	0	0	0	0	0	0
Silver Salmon Creek	685	1,020	1,851	76	1,715	0	19	0	0	189	0	0	0	0	0	0	0	0	0	0
Yentna River	827	1,485	2,728	425	569	239	0	0	0	165	140	106	0	22	21	1,382	0	0	0	0
Susitna River	536	1,020	1,315	72	1,318	213	0	0	0	0	12	175	9	0	70	3,167	0	0	0	0
Other Sites - Susitna River Drainages	2,299	3,902	5,880	275	1,641	565	0	14	74	84	206	176	0	400	76	0	0	0	0	0
Other Sites - Susitna to North Forelands	777	1,014	1,434	113	891	41	0	18	0	19	45	0	0	0	0	0	0	0	0	0
Other Sites - South of North Forelands	510	660	845	19	559	159	0	0	59	144	0	0	0	0	0	0	0	0	0	0
Other Streams	1,514	2,457	3,595	132	1,427	101	38	0	0	27	70	88	0	0	0	0	0	0	0	0
Big River Lakes	552	535	659	0	75	998	0	0	0	0	0	0	0	0	0	0	0	0	0	0
Trapper Lake	658	763	1,309	0	0	0	0	0	0	0	0	0	0	862	0	0	0	0	0	0
Other Lakes	663	1,039	1,538	0	218	91	0	0	10	0	89	0	0	291	0	0	0	0	0	0
<b>FRESHWATER TOTAL</b>	<b>24,854<sup>c</sup></b>	<b>44,274</b>	<b>73,968</b>	<b>7,109</b>	<b>27,345</b>	<b>3,432</b>	<b>380</b>	<b>645</b>	<b>143</b>	<b>1,430</b>	<b>1,868</b>	<b>895</b>	<b>76</b>	<b>3,024</b>	<b>190</b>	<b>4,549</b>	<b>0</b>	<b>0</b>	<b>0</b>	<b>20</b>
<b>GRAND TOTAL</b>	<b>27,235<sup>c</sup></b>	<b>48,126</b>	<b>79,134</b>	<b>7,300</b>	<b>28,420</b>	<b>3,722</b>	<b>428</b>	<b>645</b>	<b>143</b>	<b>1,430</b>	<b>1,868</b>	<b>895</b>	<b>76</b>	<b>3,024</b>	<b>190</b>	<b>4,549</b>	<b>3,236</b>	<b>28</b>	<b>14,878</b>	<b>30</b>

<sup>a</sup> West Cook Inlet-West Susitna River Drainages (Area N): All west side drainages of both the Chulitna River and Susitna River, below its confluence with the Chulitna River; and, all West Side Cook Inlet waters southward to and including Cape Douglas. Fish taken from the west bank of the Chulitna River and Susitna River are included in this area.

<sup>b</sup> Refer to Appendix A3 for common names and species abbreviations.

<sup>c</sup> Angler totals may not equal sum of sites due to some anglers fishing at more than one site.

**Appendix A80.-West Cook Inlet-West Susitna River Drainages<sup>a</sup> sport fish catch and effort by fisheries and species<sup>b</sup>, 1995.**

	Anglers	Trips	Days Fished	KS	SS	RS	PS	CS	LT	DV AC	RT	GR	WF	NP	BB	SM	HA	LC	RCL	OTHER
<b>SALTWATER:</b>																				
Kamishak Bay (Boat)	728	753	1,009	0	116	0	0	11	0	67	0	0	0	0	0	0	1,885	9	0	26
Central Cook Inlet																				
(Latitude of Anchor Pt. to Latitude of Ninilchik River)	899	832	1,278	100	20	112	0	9	0	0	0	0	0	0	0	0	2,217	149	0	40
Other Boat	943	1,329	1,626	100	1,278	0	48	0	0	38	0	0	0	0	0	0	1,965	121	0	30
<b>Razor Clams: Polly Creek Beach/</b>																				
Crescent River Bar	353	468	617	0	0	0	0	0	0	0	0	0	0	0	0	0	0	0	11,559	0
Other Shoreline	289	470	636	27	478	290	48	63	0	0	0	0	0	0	0	0	106	9	3,319	0
<b>SALTWATER TOTAL</b>	<b>3,013<sup>c</sup></b>	<b>3,852</b>	<b>5,166</b>	<b>227</b>	<b>1,892</b>	<b>402</b>	<b>96</b>	<b>83</b>	<b>0</b>	<b>105</b>	<b>0</b>	<b>0</b>	<b>0</b>	<b>0</b>	<b>0</b>	<b>0</b>	<b>6,173</b>	<b>288</b>	<b>14,878</b>	<b>96</b>
<b>FRESHWATER:</b>																				
Deshka River (Kroto Creek)	2,867	2,545	4,808	232	3,746	64	449	109	0	0	2,288	319	0	0	11	0	0	0	0	30
Lake Creek	5,755	8,830	15,808	5,627	6,135	615	1,610	1,273	20	114	5,546	2,272	288	334	0	0	0	0	0	0
<b>Fish Lake Creek and Fish Lakes</b>																				
(Yentna Drainage)	1,768	3,276	4,729	1,193	1,921	295	153	133	0	37	596	79	72	1,288	34	0	0	0	0	0
Alexander Creek/Lake	4,281	5,420	10,648	2,225	3,098	116	210	657	0	10	472	489	118	7,651	0	0	0	0	0	854
Talachulitna River	2,112	2,931	6,354	2,207	5,271	1,003	2,384	1,139	0	1,550	6,286	3,446	0	0	0	0	0	0	0	0
Chuitna River	1,257	1,561	2,205	602	2,626	62	97	90	0	891	127	0	0	0	0	0	0	0	0	0
Theodore River	951	1,476	2,425	748	815	0	12	0	0	69	260	0	0	0	0	0	0	0	0	0
Polly Creek	283	493	688	0	1,131	89	0	235	0	819	0	0	0	0	0	0	0	0	0	0
Kustatan River	1,828	2,889	3,684	275	6,237	96	0	0	0	384	40	0	0	0	0	0	0	0	0	0
Peters Creek	822	958	1,465	725	874	0	0	0	0	70	644	318	0	0	0	0	0	0	0	0
Silver Salmon Creek	685	1,020	1,851	151	2,831	0	197	22	0	523	0	0	0	0	0	0	0	0	0	0
Yentna River	827	1,485	2,728	1,123	635	239	0	11	0	274	1,638	528	0	178	21	1,382	0	0	0	0
Susitna River	536	1,020	1,315	72	1,416	213	0	44	0	0	106	563	9	0	77	3,167	0	0	0	0
Other Sites - Susitna River Drainages	2,299	3,902	5,880	498	2,229	845	163	50	164	373	2,006	914	0	2,684	76	0	0	0	0	71
Other Sites - Susitna to North Forelands	777	1,014	1,434	438	1,047	41	0	18	0	57	85	176	0	0	0	0	0	0	0	0
Other Sites - South of North Forelands	510	660	845	47	1,697	190	66	143	59	904	12	0	0	0	0	0	0	0	0	0
Other Streams	1,514	2,457	3,595	235	2,238	440	38	66	0	149	1,387	378	0	0	0	0	0	0	0	0
Big River Lakes	552	535	659	0	94	2,180	0	0	0	0	19	0	0	0	0	0	0	0	0	0
Trapper Lake	658	763	1,309	0	0	0	0	0	0	0	0	0	0	2,359	0	0	0	0	0	0
Other Lakes	663	1,039	1,538	0	619	348	0	0	204	0	2,463	53	0	920	11	0	0	0	0	0
<b>FRESHWATER TOTAL</b>	<b>24,854<sup>c</sup></b>	<b>44,274</b>	<b>73,968</b>	<b>16,398</b>	<b>44,660</b>	<b>6,836</b>	<b>5,379</b>	<b>3,990</b>	<b>447</b>	<b>6,224</b>	<b>23,975</b>	<b>9,535</b>	<b>487</b>	<b>15,414</b>	<b>230</b>	<b>4,549</b>	<b>0</b>	<b>0</b>	<b>0</b>	<b>955</b>
<b>GRAND TOTAL</b>	<b>27,235<sup>c</sup></b>	<b>48,126</b>	<b>79,134</b>	<b>16,625</b>	<b>46,552</b>	<b>7,238</b>	<b>5,475</b>	<b>4,073</b>	<b>447</b>	<b>6,329</b>	<b>23,975</b>	<b>9,535</b>	<b>487</b>	<b>15,414</b>	<b>230</b>	<b>4,549</b>	<b>6,173</b>	<b>288</b>	<b>14,878</b>	<b>1,051</b>

<sup>a</sup> West Cook Inlet-West Susitna River Drainages (Area N): All west side drainages of both the Chulitna River and Susitna River, below its confluence with the Chulitna River; and, all West Side Cook Inlet waters southward to and including Cape Douglas. Fish taken from the west bank of the Chulitna River and Susitna River are included in this area.

<sup>b</sup> Refer to Appendix A3 for common names and species abbreviations.

<sup>c</sup> Angler totals may not equal sum of sites due to some anglers fishing at more than one site.

**Appendix A81.-Kenai River<sup>a</sup> sport fish freshwater nonguided harvest and effort by fisheries and species<sup>b</sup>, 1995.**

	Anglers	Trips	Days			DV											
			Fished	KS	SS <sup>c</sup>	SS <sup>d</sup>	RS	PS	CS	LT	AC	RT	GR	WF	NP	SM	OTHER
Kenai River - (Cook Inlet to Soldotna Bridge)	40,772	99,021	148,637	7,966	7,824	6,482	40,785	394	0	0	2,768	211	0	9	29	987	0
Kenai River - (Soldotna Bridge to Moose River)	21,500	41,704	65,118	1,575	2,079	1,054	34,316	354	0	0	1,488	364	0	45	0	0	0
Kenai River - (Moose River to Skilak Outlet)	11,117	24,797	37,561	685	1,743	1,758	15,631	48	0	96	1,915	725	0	20	0	0	0
Kenai River - (Skilak Inlet to Kenai Lake)	14,939	29,417	40,180	0	1,004	652	17,806	38	0	52	1,308	251	0	92	0	0	0
<b>TOTAL</b>	<b>71,153<sup>e</sup></b>	<b>194,939</b>	<b>291,496</b>	<b>10,226</b>	<b>12,650</b>	<b>9,946</b>	<b>108,538</b>	<b>834</b>	<b>0</b>	<b>148</b>	<b>7,479</b>	<b>1,551</b>	<b>0</b>	<b>166</b>	<b>29</b>	<b>987</b>	<b>0</b>

<sup>a</sup> Kenai River (Area P): All main channel waters of the Kenai River downstream of Kenai Lake to Cook Inlet. Does not include Kenai Lake, Skilak Lake or any saltwater.

<sup>b</sup> Refer to Appendix A3 for common names and species abbreviations.

<sup>c</sup> Coho salmon harvested prior to September 1.

<sup>d</sup> Coho salmon harvested after and including September 1.

<sup>e</sup> Angler totals may not equal sum of sites due to some anglers fishing at more than one site.

### Appendix A82.-Kenai River<sup>a</sup> sport fish freshwater nonguided catch and effort by fisheries and species<sup>b</sup>, 1995.

	Anglers	Trips	Days				DV										
			Fished	KS	SS <sup>c</sup>	SS <sup>d</sup>	RS	PS	CS	LT	AC	RT	GR	WF	NP	SM	OTHER
Kenai River - (Cook Inlet to Soldotna Bridge)	40,772	99,021	148,637	12,916	10,007	6,850	63,013	890	0	0	6,511	2,224	0	79	29	987	10
Kenai River - (Soldotna Bridge to Moose River)	21,500	41,704	65,118	2,994	2,655	1,229	53,659	841	0	0	4,703	2,917	0	72	0	0	10
Kenai River - (Moose River to Skilak Outlet)	11,117	24,797	37,561	1,565	2,434	2,422	25,070	581	0	338	10,191	10,638	0	324	0	0	10
Kenai River - (Skilak Inlet to Kenai Lake)	14,939	29,417	40,180	0	2,001	962	29,409	86	0	120	21,971	25,069	0	524	0	0	10
<b>TOTAL</b>	71,153 <sup>e</sup>	194,939	291,496	17,475	17,097	11,463	171,151	2,398	0	458	43,376	40,848	0	999	29	987	40

<sup>a</sup> Kenai River (Area P): All main channel waters of the Kenai River downstream of Kenai Lake to Cook Inlet. Does not include Kenai Lake, Skilak Lake or any saltwater.

<sup>b</sup> Refer to Appendix A3 for common names and species abbreviations.

<sup>c</sup> Coho salmon caught prior to September 1.

<sup>d</sup> Coho salmon caught after and including September 1.

<sup>e</sup> Angler totals may not equal sum of sites due to some anglers fishing at more than one site

**Appendix A83.-Kenai River<sup>a</sup> sport fish freshwater guided harvest and effort by fisheries and species<sup>b</sup>, 1995.**

	Anglers	Trips	Days				DV										
			Fished	KS	SS <sup>c</sup>	SS <sup>d</sup>	RS	PS	CS	LT	AC	RT	GR	WF	NP	SM	OTHER
Kenai River - (Cook Inlet to Soldotna Bridge)	32,042	41,081	57,490	10,234	12,207	5,326	9,021	71	0	10	1,301	407	0	27	0	0	71
Kenai River - (Soldotna Bridge to Moose River)	8,795	10,662	16,162	2,312	2,763	77	4,286	57	0	0	244	75	0	18	0	0	0
Kenai River - (Moose River to Skilak Outlet)	2,645	4,410	5,871	396	1,042	1,036	1,975	29	0	20	198	56	0	0	0	0	0
Kenai River - (Skilak Inlet to Kenai Lake)	3,774	4,128	6,691	0	1,061	75	1,608	0	0	0	301	61	0	18	0	0	0
<b>TOTAL</b>	<b>43,568<sup>e</sup></b>	<b>60,281</b>	<b>86,214</b>	<b>12,942</b>	<b>17,073</b>	<b>6,514</b>	<b>16,890</b>	<b>157</b>	<b>0</b>	<b>30</b>	<b>2,044</b>	<b>599</b>	<b>0</b>	<b>63</b>	<b>0</b>	<b>0</b>	<b>71</b>

<sup>a</sup> Kenai River (Area P): All main channel waters of the Kenai River downstream of Kenai Lake to Cook Inlet. Does not include Kenai Lake, Skilak Lake or any saltwater.

<sup>b</sup> Refer to Appendix A3 for common names and species abbreviations.

<sup>c</sup> Coho salmon harvested prior to September 1.

<sup>d</sup> Coho salmon harvested after and including September 1.

<sup>e</sup> Angler totals may not equal sum of sites due to some anglers fishing at more than one site.

**Appendix A84.-Kenai River<sup>a</sup> sport fish freshwater guided catch and effort by fisheries and species<sup>b</sup>, 1995.**

	Anglers	Trips	Days				DV										
			Fished	KS	SS <sup>c</sup>	SS <sup>d</sup>	RS	PS	CS	LT	AC	RT	GR	WF	NP	SM	OTHER
Kenai River - (Cook Inlet to Soldotna Bridge)	32,042	41,081	57,490	15,168	14,822	6,206	13,633	165	0	10	3,635	2,292	0	46	0	0	283
Kenai River - (Soldotna Bridge to Moose River)	8,795	10,662	16,162	3,531	3,223	77	6,531	132	0	0	696	1,170	0	63	0	0	10
Kenai River - (Moose River to Skilak Outlet)	2,645	4,410	5,871	777	1,156	1,075	2,625	29	0	167	2,256	2,434	0	37	0	0	0
Kenai River - (Skilak Inlet to Kenai Lake)	3,774	4,128	6,691	0	2,435	1,056	2,403	0	0	15	5,132	8,407	0	64	0	0	0
<b>TOTAL</b>	<b>43,568<sup>e</sup></b>	<b>60,281</b>	<b>86,214</b>	<b>19,476</b>	<b>21,636</b>	<b>8,414</b>	<b>25,192</b>	<b>326</b>	<b>0</b>	<b>192</b>	<b>11,719</b>	<b>14,303</b>	<b>0</b>	<b>210</b>	<b>0</b>	<b>0</b>	<b>293</b>

<sup>a</sup> Kenai River (Area P): All main channel waters of the Kenai River downstream of Kenai Lake to Cook Inlet. Does not include Kenai Lake, Skilak Lake or any saltwater.

<sup>b</sup> Refer to Appendix A3 for common names and species abbreviations.

<sup>c</sup> Coho salmon caught prior to September 1.

<sup>d</sup> Coho salmon caught after and including September 1.

<sup>e</sup> Angler totals may not equal sum of sites due to some anglers fishing at more than one site.

**Appendix A85.-Kenai Peninsula Area<sup>a</sup> sport fish freshwater harvest and effort by fisheries and species<sup>b</sup>, 1995.**

	Anglers	Trips	Days Fished	KS	SS	LL	RS	KO	PS	CS	LT	DV		RT	GR	WF	NP	BB	SM	OTHER	
												AC	SH								
<b>FRESHWATER:</b>																					
Anchor River	9,058	18,172	25,888	1,475	3,080	0	94	0	47	0	0	1,537	0	0	0	0	0	0	0	0	
Ninilchik River	8,368	10,816	16,160	2,451	620	0	161	0	38	0	0	133	0	0	0	0	0	0	0	10	
Deep Creek	6,535	8,697	12,727	1,161	1,014	0	87	0	180	0	0	301	0	0	0	0	0	0	0	0	
Stariski Creek	468	612	896	0	72	0	105	0	0	0	0	55	0	0	0	0	0	0	0	0	
Resurrection Creek	2,661	2,793	4,521	0	39	0	0	0	2,237	81	0	106	0	37	0	0	0	0	0	10	
Quartz Creek	2,510	3,653	5,179	0	0	0	0	0	0	0	0	1,004	0	66	0	0	0	0	0	0	
Sixmile Creek Drainage	672	1,401	2,044	0	472	0	250	0	203	117	0	66	0	0	0	0	0	0	0	0	
Russian River	26,277	41,338	58,090	0	4,077	0	36,502	0	200	0	0	554	0	151	0	0	0	0	0	0	
Kasilof River - Nonguided Bank Fishing	13,121	24,500	32,718	3,336	2,551	0	2,665	0	171	0	15	431	431	98	0	0	0	0	0	30	
Kasilof River - Nonguided Boat Fishing	2,748	5,579	7,459	806	1,398	0	388	0	19	0	15	98	68	0	0	0	0	0	0	0	
Kasilof River - Guided Bank Fishing	1,463	2,075	2,816	243	250	0	437	0	19	0	0	30	8	0	0	0	0	0	0	0	
Kasilof River - Guided Boat Fishing	5,285	5,008	7,019	2,296	1,150	0	45	0	19	0	0	198	49	12	0	0	0	0	0	0	
Ptarmigan Creek	748	785	1,914	0	0	0	0	0	0	0	0	801	0	131	0	9	0	0	0	0	
Crooked Creek	693	1,118	1,444	0	98	0	66	0	0	0	0	514	136	33	0	0	0	0	0	0	
Trail Creek/River	467	431	761	0	0	0	0	0	0	0	0	229	0	103	0	9	0	0	0	0	
Other Streams	1,390	2,522	3,705	46	480	0	729	0	95	11	0	327	0	31	9	0	0	0	0	0	
Swanson River	2,089	3,263	4,637	0	1,132	0	300	0	19	0	0	272	0	747	0	0	0	0	0	0	
Swanson River Canoe Route Lakes	1,115	1,434	2,228	0	0	0	0	0	0	0	0	95	0	1,576	0	0	0	0	0	0	
Swan Lake Canoe System	878	1,254	2,262	0	57	8	34	0	0	0	0	172	0	688	0	0	0	0	0	0	
Hidden Lake	2,666	2,831	4,443	0	0	0	83	75	0	0	852	55	0	162	0	0	0	0	0	0	
Crescent Lake	1,202	1,027	1,874	0	0	0	0	0	0	0	0	0	0	0	677	0	0	0	0	0	
Skilak Lake	1,651	2,652	2,957	0	67	0	177	0	0	0	626	224	0	56	0	0	0	0	0	0	
Tustumena Lake	689	717	1,332	0	218	0	0	0	0	0	22	438	0	237	0	0	0	0	0	0	
Rainbow Lake	303	315	447	0	0	0	0	0	0	0	0	0	0	311	0	0	0	0	0	0	
Kenai Lake	867	2,396	3,240	0	0	0	0	0	0	0	552	606	0	233	0	110	0	0	0	0	
Johnson Lake	1,570	2,075	3,033	0	0	0	0	0	0	0	0	0	0	1,485	0	0	0	0	0	0	
Elephant Lake	424	1,285	1,303	0	0	369	0	0	0	0	0	0	0	100	0	0	0	0	0	0	
Other Lakes	7,512	10,192	16,357	0	9	309	290	50	0	11	627	1,282	0	5,766	1,177	0	219	0	0	0	
<b>FRESHWATER TOTAL</b>	<b>69,621<sup>c</sup></b>	<b>158,941</b>	<b>227,454</b>	<b>11,814</b>	<b>16,784</b>	<b>686</b>	<b>42,413</b>	<b>125</b>	<b>3,247</b>	<b>220</b>	<b>2,709</b>	<b>9,528</b>	<b>692</b>	<b>12,023</b>	<b>1,863</b>	<b>128</b>	<b>219</b>	<b>0</b>	<b>0</b>	<b>50</b>	
<b>FRESHWATER, PERSONAL USE DIPNET:</b>																					
Kenai River	6,372	8,415	11,122	0	1,496	0	14,352	0	256	27	0	55	0	0	0	0	0	0	0	96	
China Poot	2,261	2,281	3,157	0	0	0	8,605	0	77	0	0	0	0	0	0	0	0	0	0	20	
Kasilof River	1,754	2,010	2,845	0	268	0	4,160	0	19	0	0	22	0	0	0	0	0	0	0	20	
<b>TOTAL</b>	<b>9,634<sup>c</sup></b>	<b>12,706</b>	<b>17,124</b>	<b>0</b>	<b>1,764</b>	<b>0</b>	<b>27,117</b>	<b>0</b>	<b>352</b>	<b>27</b>	<b>0</b>	<b>77</b>	<b>0</b>	<b>0</b>	<b>0</b>	<b>0</b>	<b>0</b>	<b>0</b>	<b>0</b>	<b>136</b>	

<sup>a</sup> Kenai Peninsula (Area P): All waters and drainages of the Kenai Peninsula from Cape Puget around to, but excluding Ingram Creek, including Kalgin Island. Does not include the Kenai River main channel.

<sup>b</sup> Refer to Appendix A3 for common names and species abbreviations.

<sup>c</sup> Angler totals may not equal sum of sites due to some anglers fishing at more than one site.



**Appendix A86.-Kenai Peninsula Area<sup>a</sup> sport fish freshwater catch and effort by fisheries and species<sup>b</sup>, 1995.**

	Anglers	Trips	Days Fished	KS	SS	LL	RS	KO	PS	CS	LT	DV		GR	WF	NP	BB	SM	OTHER
												AC	SH	RT					
<b>FRESHWATER:</b>																			
Anchor River	9,058	18,172	25,888	3,545	5,141	0	278	0	1,086	101	0	10,957	1,654	578	0	0	0	0	30
Ninilchik River	8,368	10,816	16,160	4,313	971	0	332	0	105	0	0	332	120	58	0	0	0	0	10
Deep Creek	6,535	8,697	12,727	2,470	1,636	0	98	0	315	0	0	1,325	321	199	0	0	0	0	0
Stariski Creek	468	612	896	0	72	0	201	0	0	0	0	119	0	0	0	0	0	0	0
Resurrection Creek	2,661	2,793	4,521	0	329	0	110	0	8,627	740	0	204	0	112	0	0	0	0	10
Quartz Creek	2,510	3,653	5,179	0	0	0	0	0	47	0	0	4,659	0	780	0	0	0	0	0
Sixmile Creek Drainage	672	1,401	2,044	91	689	0	271	0	788	480	0	116	0	0	0	0	0	0	212
Russian River	26,277	41,338	58,090	0	5,362	0	59,233	0	1,503	0	0	6,430	0	15,381	74	0	0	0	0
Kasilof River - Nonguided Bank Fishing	13,121	24,500	32,718	7,355	2,811	0	3,552	0	287	0	22	1,892	2,179	623	0	0	0	0	40
Kasilof River - Nonguided Boat Fishing	2,748	5,579	7,459	1,792	1,539	0	445	0	19	0	15	388	224	102	0	0	0	0	0
Kasilof River - Guided Bank Fishing	1,463	2,075	2,816	377	309	0	1,001	0	19	0	0	111	168	19	0	0	0	0	0
Kasilof River - Guided Boat Fishing	5,285	5,008	7,019	3,781	1,295	0	45	0	19	0	51	552	380	116	0	0	0	0	0
Ptarmigan Creek	748	785	1,914	0	0	0	23	0	0	0	0	1,642	0	574	0	15	0	0	0
Crooked Creek	693	1,118	1,444	0	108	0	491	0	0	0	0	1,702	884	104	0	0	0	0	0
Trail Creek/River	467	431	761	0	0	0	0	0	0	0	0	830	0	281	0	9	0	0	0
Other Streams	1,390	2,522	3,705	83	1,537	0	1,239	0	903	16	0	1,273	20	316	18	0	0	0	0
Swanson River	2,089	3,263	4,637	0	1,494	0	343	0	56	0	0	332	0	4,040	0	0	0	0	10
Swanson River Canoe Route Lakes	1,115	1,434	2,228	0	17	0	0	0	0	0	0	860	0	5,301	0	0	0	0	0
Swan Lake Canoe System	878	1,254	2,262	0	75	8	89	0	0	0	0	216	0	2,814	0	0	0	0	0
Hidden Lake	2,666	2,831	4,443	0	0	0	243	218	0	0	1,103	120	0	660	0	0	0	0	0
Crescent Lake	1,202	1,027	1,874	0	0	0	0	0	0	0	0	0	0	0	4,448	0	0	0	0
Skilak Lake	1,651	2,652	2,957	0	124	0	344	0	9	0	1,203	1,031	0	1,335	0	6	0	0	0
Tustumena Lake	689	717	1,332	0	293	0	0	0	0	0	66	1,249	0	524	0	0	0	0	0
Rainbow Lake	303	315	447	0	0	0	0	0	0	0	0	0	0	533	0	0	0	0	0
Kenai Lake	867	2,396	3,240	0	9	0	11	0	0	0	846	2,730	0	654	0	138	0	0	0
Johnson Lake	1,570	2,075	3,033	0	0	0	0	0	0	0	0	0	0	6,881	0	0	0	0	0
Elephant Lake	424	1,285	1,303	0	0	696	0	0	0	0	0	0	0	373	0	0	0	0	0
Other Lakes	7,512	10,192	16,357	0	18	611	670	109	0	656	818	2,905	0	13,134	7,281	0	449	0	0
<b>FRESHWATER TOTAL</b>	<b>69,621<sup>c</sup></b>	<b>158,941</b>	<b>227,454</b>	<b>23,807</b>	<b>23,829</b>	<b>1,315</b>	<b>69,019</b>	<b>327</b>	<b>13,783</b>	<b>1,993</b>	<b>4,124</b>	<b>41,975</b>	<b>5,950</b>	<b>55,492</b>	<b>11,821</b>	<b>168</b>	<b>449</b>	<b>0</b>	<b>312</b>
<b>FRESHWATER, PERSONAL USE DIPNET:</b>																			
Kenai River	6,372	8,415	11,122	0	1,552	0	17,170	0	352	27	0	55	0	0	0	0	0	0	96
China Poot	2,261	2,281	3,157	0	0	0	10,743	0	145	0	0	0	0	0	0	0	0	0	20
Kasilof River	1,754	2,010	2,845	0	287	0	5,356	0	29	0	0	44	0	0	0	0	0	0	20
<b>TOTAL</b>	<b>9,634<sup>c</sup></b>	<b>12,706</b>	<b>17,124</b>	<b>0</b>	<b>1,839</b>	<b>0</b>	<b>33,269</b>	<b>0</b>	<b>526</b>	<b>27</b>	<b>0</b>	<b>99</b>	<b>0</b>	<b>0</b>	<b>0</b>	<b>0</b>	<b>0</b>	<b>0</b>	<b>136</b>

<sup>a</sup> Kenai Peninsula (Area P): All waters and drainages of the Kenai Peninsula from Cape Puget around to, but excluding Ingram Creek, including Kalgin Island. Does not include the Kenai River main channel.

<sup>b</sup> Refer to Appendix A3 for common names and species abbreviations.

<sup>c</sup> Angler totals may not equal sum of sites due to some anglers fishing at more than one site.

**Appendix A87.-Kenai Peninsula Area<sup>a</sup> sport fish saltwater harvest and effort by fisheries for finfish species<sup>b</sup>, 1995.**

	Anglers	Trips	Days						DV						
			Fished	KS	SS	RS	PS	CS	AC	SH	SM	HA	RF	LC	OTHER
<b>SALTWATER CHARTER BOAT:</b>															
Halibut Cove (Kachemak Bay)	214	213	290	0	0	0	0	0	0	0	0	118	9	0	0
Kachemak Bay (Homer)	3,489	4,870	5,972	192	173	22	66	0	7	0	0	4,513	73	0	17
Tutka Bay (Kachemak Bay)	206	357	438	46	0	0	29	0	0	0	0	164	19	0	20
Resurrection Bay (Seward)	20,152	19,432	29,805	599	7,983	198	835	92	33	0	125	14,559	9,890	1457	489
Anchor River, Whiskey Gulch, Deep Cr., and Ninilchik River Areas	30,234	32,974	46,577	5,305	580	120	38	0	67	0	0	42,423	430	140	379
Other Cook Inlet North of Ninilchik River	551	699	899	137	10	11	0	0	0	0	0	805	0	0	0
Other Cook Inlet/Gulf Coast West of Gore Point	36,848	31,300	47,409	1,394	629	67	178	0	62	0	960	50,114	1,764	703	314
Other Gulf Coast East of Gore Point	1,527	1,527	2,076	9	189	0	48	0	0	0	0	1,772	467	186	0
<b>CHARTER BOAT TOTAL</b>	<b>85,872<sup>c</sup></b>	<b>91,372</b>	<b>133,466</b>	<b>7,682</b>	<b>9,564</b>	<b>418</b>	<b>1,194</b>	<b>92</b>	<b>169</b>	<b>0</b>	<b>1,085</b>	<b>114,468</b>	<b>12,652</b>	<b>2,486</b>	<b>1,219</b>
<b>SALTWATER PRIVATE BOAT:</b>															
Halibut Cove (Kachemak Bay)	1,297	2,247	2,508	794	0	0	0	0	0	0	0	144	0	0	0
Kachemak Bay (Homer)	20,277	26,017	39,303	1,823	2,027	1,108	375	0	112	0	645	15,098	1,101	149	1,159
Tutka Bay (Kachemak Bay)	1,144	1,413	1,995	0	0	22	1,535	0	0	0	0	452	47	0	0
Resurrection Bay (Seward)	14,820	25,457	39,160	890	21,648	284	2,186	120	138	0	927	5,151	5,416	719	397
Anchor River, Whiskey Gulch, Deep Cr., and Ninilchik River Areas	24,839	48,895	70,838	5,598	1,344	542	10	18	152	0	783	35,516	392	9	419
Other Cook Inlet North of Ninilchik River	680	969	1,465	97	0	42	0	0	0	0	0	597	0	0	0
Other Cook Inlet/Gulf Coast West of Gore Point	5,802	12,871	19,377	234	522	52	76	0	38	0	63	14,144	471	72	326
Other Gulf Coast East of Gore Point	1,274	1,762	2,972	9	65	0	0	0	66	0	0	1,417	767	126	0
<b>PRIVATE BOAT TOTAL</b>	<b>55,952<sup>c</sup></b>	<b>119,631</b>	<b>177,618</b>	<b>9,445</b>	<b>25,606</b>	<b>2,050</b>	<b>4,182</b>	<b>138</b>	<b>506</b>	<b>0</b>	<b>2,418</b>	<b>72,519</b>	<b>8,194</b>	<b>1,075</b>	<b>2,301</b>
<b>BOAT TOTAL</b>	<b>135,166<sup>c</sup></b>	<b>211,003</b>	<b>311,084</b>	<b>17,127</b>	<b>35,170</b>	<b>2,468</b>	<b>5,376</b>	<b>230</b>	<b>675</b>	<b>0</b>	<b>3,503</b>	<b>186,987</b>	<b>20,846</b>	<b>3,561</b>	<b>3,520</b>
<b>SALTWATER SHORELINE:</b>															
Homer Spit (Kachemak Bay)	15,235	27,069	36,451	4,266	5,367	428	160	8	238	0	63	384	65	46	174
Resurrection Bay	10,284	18,353	25,300	2,379	10,110	812	1,711	184	438	8	0	780	820	131	418
Anchor River, Whiskey Gulch, Deep Cr., and Ninilchik River Areas	970	1,531	2,126	164	48	10	9	0	66	0	0	266	28	0	40
Other Cook Inlet North of Ninilchik River	255	349	388	0	38	249	0	0	0	0	0	0	0	0	0
Shoreline - Other	1,221	1,711	2,679	401	170	42	232	45	280	0	0	180	0	0	152
<b>SHORELINE TOTAL</b>	<b>25,561<sup>c</sup></b>	<b>49,013</b>	<b>66,944</b>	<b>7,210</b>	<b>15,733</b>	<b>1,541</b>	<b>2,112</b>	<b>237</b>	<b>1,022</b>	<b>8</b>	<b>63</b>	<b>1,610</b>	<b>913</b>	<b>177</b>	<b>784</b>
<b>GRAND TOTAL</b>	<b>148,449<sup>c</sup></b>	<b>260,016</b>	<b>378,028</b>	<b>24,337</b>	<b>50,903</b>	<b>4,009</b>	<b>7,488</b>	<b>467</b>	<b>1,697</b>	<b>8</b>	<b>3,566</b>	<b>188,597</b>	<b>21,759</b>	<b>3,738</b>	<b>4,304</b>

<sup>a</sup> Kenai Peninsula (Area P): All Alaskan saltwater around the Kenai Peninsula from Cape Puget around to, but excluding Ingram Creek, including waters around Kalgin Island.

<sup>b</sup> Refer to Appendix A3 for common names and species abbreviations.

<sup>c</sup> Angler totals may not equal sum of sites due to some anglers fishing at more than one site.

**Appendix A88.-Kenai Peninsula Area<sup>a</sup> sport fish saltwater catch and effort by fisheries for finfish species<sup>b</sup>, 1995.**

	Anglers	Trips	Days Fished	KS	SS	RS	PS	CS	DV				HA	RF	LC	OTHER
<b>SALTWATER CHARTER BOAT:</b>																
Halibut Cove (Kachemak Bay)	214	213	290	0	0	0	0	0	0	0	0	228	9	28	10	
Kachemak Bay (Homer)	3,489	4,870	5,972	277	183	22	84	0	7	0	0	7,929	166	56	291	
Tutka Bay (Kachemak Bay)	206	357	438	46	0	0	29	0	0	0	0	223	19	0	41	
Resurrection Bay (Seward)	20,152	19,432	29,805	895	8,848	209	1,259	287	43	0	125	23,485	13,276	2,997	1,101	
Anchor River, Whiskey Gulch, Deep Cr., and Niniilchik River Areas	30,234	32,974	46,577	6,793	849	120	38	0	105	8	0	76,422	1,373	223	1,274	
Other Cook Inlet North of Niniilchik River	551	699	899	152	10	11	0	0	0	0	0	1,111	9	9	0	
Other Cook Inlet/Gulf Coast West of Gore Point	36,848	31,300	47,409	1,789	1,157	67	197	0	129	0	1,219	106,970	4,545	3,717	2,102	
Other Gulf Coast East of Gore Point	1,527	1,527	2,076	9	236	0	145	0	0	0	0	4,500	653	317	20	
<b>CHARTER BOAT TOTAL</b>	<b>85,872<sup>c</sup></b>	<b>91,372</b>	<b>133,466</b>	<b>9,961</b>	<b>11,283</b>	<b>429</b>	<b>1,752</b>	<b>287</b>	<b>284</b>	<b>8</b>	<b>1,344</b>	<b>220,868</b>	<b>20,050</b>	<b>7,347</b>	<b>4,839</b>	
<b>SALTWATER PRIVATE BOAT:</b>																
Halibut Cove (Kachemak Bay)	1,297	2,247	2,508	992	0	0	0	0	0	0	0	271	47	0	0	
Kachemak Bay (Homer)	20,277	26,017	39,303	2,629	2,455	1,431	477	0	176	0	770	29,376	3,373	941	3,325	
Tutka Bay (Kachemak Bay)	1,144	1,413	1,995	0	0	22	3,149	63	0	0	0	583	65	0	10	
Resurrection Bay (Seward)	14,820	25,457	39,160	1,216	25,623	407	6,101	257	171	0	978	7,405	8,133	1,482	1,046	
Anchor River, Whiskey Gulch, Deep Cr., and Niniilchik River Areas	24,839	48,895	70,838	8,823	2,346	774	103	18	424	201	808	64,813	1,150	28	2,086	
Other Cook Inlet North of Niniilchik River	680	969	1,465	142	0	42	0	0	0	0	0	739	0	0	215	
Other Cook Inlet/Gulf Coast West of Gore Point	5,802	12,871	19,377	252	539	52	86	11	262	0	63	28,115	858	164	1,335	
Other Gulf Coast East of Gore Point	1,274	1,762	2,972	9	114	0	18	0	66	0	0	3,796	2,340	489	336	
<b>PRIVATE BOAT TOTAL</b>	<b>55,952<sup>c</sup></b>	<b>119,631</b>	<b>177,618</b>	<b>14,063</b>	<b>31,077</b>	<b>2,728</b>	<b>9,934</b>	<b>349</b>	<b>1,099</b>	<b>201</b>	<b>2,619</b>	<b>135,098</b>	<b>15,966</b>	<b>3,104</b>	<b>8,353</b>	
<b>BOAT TOTAL</b>	<b>135,166<sup>c</sup></b>	<b>211,003</b>	<b>311,084</b>	<b>24,024</b>	<b>42,360</b>	<b>3,157</b>	<b>11,686</b>	<b>636</b>	<b>1,383</b>	<b>209</b>	<b>3,963</b>	<b>355,966</b>	<b>36,016</b>	<b>10,451</b>	<b>13,192</b>	
<b>SALTWATER SHORELINE:</b>																
Homer Spit (Kachemak Bay)	15,235	27,069	36,451	6,396	5,948	650	525	8	376	0	163	964	301	533	285	
Resurrection Bay	10,284	18,353	25,300	3,139	12,520	833	5,062	1,294	699	18	0	1,642	1,166	168	659	
Anchor River, Whiskey Gulch, Deep Cr., and Niniilchik River Areas	970	1,531	2,126	255	68	10	9	0	77	0	0	432	56	0	123	
Other Cook Inlet North of Niniilchik River	255	349	388	0	75	270	0	0	0	0	0	0	0	0	0	
Shoreline - Other	1,221	1,711	2,679	437	321	42	242	45	592	0	0	244	0	0	243	
<b>SHORELINE TOTAL</b>	<b>25,561<sup>c</sup></b>	<b>49,013</b>	<b>66,944</b>	<b>10,227</b>	<b>18,932</b>	<b>1,805</b>	<b>5,838</b>	<b>1,347</b>	<b>1,744</b>	<b>18</b>	<b>163</b>	<b>3,282</b>	<b>1,523</b>	<b>701</b>	<b>1,310</b>	
<b>GRAND TOTAL</b>	<b>148,449<sup>c</sup></b>	<b>260,016</b>	<b>378,028</b>	<b>34,251</b>	<b>61,292</b>	<b>4,962</b>	<b>17,524</b>	<b>1,983</b>	<b>3,127</b>	<b>227</b>	<b>4,126</b>	<b>359,248</b>	<b>37,539</b>	<b>11,152</b>	<b>14,502</b>	

<sup>a</sup> Kenai Peninsula (Area P): All Alaskan saltwater around the Kenai Peninsula from Cape Puget around to, but excluding Ingram Creek, including waters around Kalgin Island.

<sup>b</sup> Refer to Appendix A3 for common names and species abbreviations.

<sup>c</sup> Angler totals may not equal sum of sites due to some anglers fishing at more than one site.

**Appendix A89.-Kenai Peninsula Area<sup>a</sup> sport fish harvest and effort by fisheries for shellfish<sup>b</sup>, 1995.**

	Anglers	Trips	Days Fished	HCL (Gals)	OS	RCL	KC	DC	TC	SHR (Gals)
<b>SHELLFISH BETWEEN KASILOF AND ANCHOR POINT:</b>										
Anchor River to Deep Creek	4,408	3,847	5,724	898	203	129,077	0	0	0	0
Deep Creek to Set Net Access	13,212	13,482	19,738	17,361	0	552,742	0	0	0	0
Clam Gulch Beach (Set Net Access to Kasilof River)	12,219	11,046	16,375	5,049	2,237	466,053	0	0	0	0
<b>OTHER:</b>										
Kachemak Bay (Homer)	7,391	11,580	16,693	19,792	7,645	11,468	0	8,807	10,936	1,388
Other Sites	1,045	1,054	1,771	532	139	21,618	0	226	13	266
<b>TOTAL</b>	33,041 <sup>c</sup>	41,009	60,301	43,632	10,224	1,180,958	0	9,033	10,949	1,654

<sup>a</sup> Kenai Peninsula (Area P): All Alaskan saltwater around the Kenai Peninsula from Cape Puget around to, but excluding Ingram Creek, including waters around Kalgin Island.

<sup>b</sup> Refer to Appendix A3 for common names and species abbreviations.

<sup>c</sup> Angler totals may not equal sum of sites due to some anglers fishing at more than one site.

**This page is intentionally blank to maintain  
harvest and catch by area on facing pages.**

**Harvest and catch are the same  
for Kenai Peninsula Shellfish.**

**Appendix A90.-Kodiak Area<sup>a</sup> sport fish harvest and effort by fisheries and species<sup>b</sup>, 1995.**

	Anglers	Trips	Days Fished	DV															
				KS	SS	LL	RS	PS	CS	AC	SH	RT	GR	SM	HA	RF	LC	RCL	OTHER
<b>SALTWATER:</b>																			
Boat - Chiniak Bay Area	4,950	11,256	13,698	759	2,281	0	427	1,311	59	131	0	0	0	0	5,467	2,273	570	0	439
Boat - Barren Islands	1,623	1,369	1,979	9	49	0	0	19	0	0	0	0	0	2,142	102	37	0	20	
Boat - Ugak Bay	1,233	751	2,151	0	28	0	0	113	0	38	0	0	0	706	83	9	0	41	
Boat - Other	2,413	3,225	4,824	26	185	0	301	143	22	179	0	0	0	2,726	590	186	0	101	
Shoreline - Chiniak Bay Area	1,469	4,967	4,950	27	789	0	139	2,352	259	551	20	0	0	123	373	0	0	593	
Shoreline - Afognak Island Area	2,823	4,585	8,593	308	1,850	0	1,059	471	0	89	0	0	0	2,732	704	121	0	243	
Shoreline - Other	933	1,947	3,847	9	881	0	302	1,314	101	350	10	0	0	93	122	9	0	10	
<b>SALTWATER TOTAL</b>	<b>10,444<sup>c</sup></b>	<b>28,100</b>	<b>40,042</b>	<b>1,138</b>	<b>6,063</b>	<b>0</b>	<b>2,228</b>	<b>5,723</b>	<b>441</b>	<b>1,338</b>	<b>30</b>	<b>0</b>	<b>0</b>	<b>13,989</b>	<b>4,247</b>	<b>932</b>	<b>0</b>	<b>1,447</b>	
<b>FRESHWATER:</b>																			
Buskin River	3,476	13,512	14,089	0	2,132	0	1,087	2,367	162	1,969	0	0	0	0	0	0	0	0	
Pasagshak River	2,357	4,263	5,189	0	1,187	0	571	193	138	294	0	0	0	0	0	0	0	0	
Karluk River and Lagoon	1,980	1,691	6,928	1,284	212	0	2,133	19	0	539	47	0	0	0	0	0	0	0	
American River	1,370	2,779	3,267	0	794	0	0	688	81	631	0	0	0	0	0	0	0	0	
Olds River (or Creek)	1,943	3,905	5,169	0	833	0	0	1,134	141	392	0	0	0	0	0	0	0	20	
Red River (Ayakulik)	461	556	1,299	200	57	0	413	0	0	0	0	0	0	0	0	0	0	0	
Saltery Cove Streams	527	1,105	1,368	0	685	0	652	19	0	307	0	0	0	0	0	0	0	0	
Other Remote Streams	1,018	1,925	2,757	0	676	0	837	652	0	415	17	55	0	0	0	0	0	0	
Other Road System Streams	944	2,961	3,379	0	387	0	0	1,131	18	153	0	0	0	0	0	0	0	0	
Roadside Lakes	448	982	1,203	0	56	0	42	0	0	295	0	151	0	0	0	0	0	0	
Other Lakes	376	361	839	0	154	0	31	0	0	136	0	77	0	0	0	0	0	0	
<b>FRESHWATER TOTAL</b>	<b>8,416<sup>c</sup></b>	<b>34,040</b>	<b>45,487</b>	<b>1,484</b>	<b>7,173</b>	<b>0</b>	<b>5,766</b>	<b>6,203</b>	<b>540</b>	<b>5,131</b>	<b>64</b>	<b>283</b>	<b>0</b>	<b>0</b>	<b>0</b>	<b>0</b>	<b>0</b>	<b>20</b>	
<b>GRAND TOTAL</b>	<b>14,693<sup>c</sup></b>	<b>62,140</b>	<b>85,529</b>	<b>2,622</b>	<b>13,236</b>	<b>0</b>	<b>7,994</b>	<b>11,926</b>	<b>981</b>	<b>6,469</b>	<b>94</b>	<b>283</b>	<b>0</b>	<b>0</b>	<b>13,989</b>	<b>4,247</b>	<b>932</b>	<b>0</b>	<b>1,467</b>

<sup>a</sup> Kodiak (Area Q): All Alaskan waters, including drainages, of the Kodiak and Afognak Island groups including the Barren and Trinity Islands.

<sup>b</sup> Refer to Appendix A3 for common names and species abbreviations.

<sup>c</sup> Angler totals may not equal sum of sites due to some anglers fishing at more than one site.

### Appendix A91.-Kodiak Area<sup>a</sup> sport fish catch and effort by fisheries and species<sup>b</sup>, 1995.

	Anglers	Trips	Days Fished	KS	SS	LL	RS	PS	CS	DV AC	SH	RT	GR	SM	HA	RF	LC	RCL	OTHER
<b>SALTWATER:</b>																			
Boat - Chiniak Bay Area	4,950	11,256	13,698	1,095	2,641	0	483	4,419	140	189	0	0	0	0	9,840	3,517	775	0	1,711
Boat - Barren Islands	1,623	1,369	1,979	9	59	0	0	56	0	0	0	0	0	0	5,560	168	84	0	92
Boat - Ugak Bay	1,233	751	2,151	0	28	0	0	460	0	115	0	0	0	0	954	129	9	0	61
Boat - Other	2,413	3,225	4,824	127	261	0	778	1,354	153	382	0	0	0	0	6,177	1,498	513	0	314
Shoreline - Chiniak Bay Area	1,469	4,967	4,950	27	1,223	0	222	6,100	620	2,080	28	0	0	0	235	718	0	0	929
Shoreline - Afognak Island Area	2,823	4,585	8,593	390	3,389	0	1,344	3,168	219	822	25	0	0	0	4,720	2,038	168	0	2,669
Shoreline - Other	933	1,947	3,847	103	1,109	0	646	2,926	101	1,082	20	0	0	0	112	291	9	0	50
<b>SALTWATER TOTAL</b>	<b>10,444<sup>c</sup></b>	<b>28,100</b>	<b>40,042</b>	<b>1,751</b>	<b>8,710</b>	<b>0</b>	<b>3,473</b>	<b>18,483</b>	<b>1,233</b>	<b>4,670</b>	<b>73</b>	<b>0</b>	<b>0</b>	<b>0</b>	<b>27,598</b>	<b>8,359</b>	<b>1,558</b>	<b>0</b>	<b>5,826</b>
<b>FRESHWATER:</b>																			
Buskin River	3,476	13,512	14,089	0	3,505	0	2,159	6,988	373	7,736	149	65	0	0	0	0	0	0	0
Pasagshak River	2,357	4,263	5,189	499	1,808	0	1,059	1,115	281	708	0	0	0	0	0	0	0	0	1,499
Karluk River and Lagoon	1,980	1,691	6,928	3,897	580	0	5,224	28	0	3,414	793	294	0	0	0	0	0	0	0
American River	1,370	2,779	3,267	0	1,103	0	0	5,965	357	1,742	0	0	0	0	0	0	0	0	0
Olds River (or Creek)	1,943	3,905	5,169	0	1,571	0	0	4,561	567	959	0	0	0	0	0	0	0	0	20
Red River (Ayakulik)	461	556	1,299	1,083	208	0	751	9	0	183	453	58	0	0	0	0	0	0	0
Saltery Cove Streams	527	1,105	1,368	0	1,024	0	1,422	1,602	0	1,651	0	0	0	0	0	0	0	0	0
Other Remote Streams	1,018	1,925	2,757	9	1,642	0	2,717	1,818	120	3,366	157	1,231	0	0	0	0	0	0	62
Other Road System Streams	944	2,961	3,379	0	557	0	0	4,432	72	278	0	0	0	0	0	0	0	0	0
Roadside Lakes	448	982	1,203	0	56	0	62	48	0	458	9	357	9	0	0	0	0	0	0
Other Lakes	376	361	839	0	558	0	83	194	0	1,389	18	443	0	0	0	0	0	0	0
<b>FRESHWATER TOTAL</b>	<b>8,416<sup>c</sup></b>	<b>34,040</b>	<b>45,487</b>	<b>5,488</b>	<b>12,612</b>	<b>0</b>	<b>13,477</b>	<b>26,760</b>	<b>1,770</b>	<b>21,884</b>	<b>1,579</b>	<b>2,448</b>	<b>9</b>	<b>0</b>	<b>0</b>	<b>0</b>	<b>0</b>	<b>0</b>	<b>1,581</b>
<b>GRAND TOTAL</b>	<b>14,693<sup>c</sup></b>	<b>62,140</b>	<b>85,529</b>	<b>7,239</b>	<b>21,322</b>	<b>0</b>	<b>16,950</b>	<b>45,243</b>	<b>3,003</b>	<b>26,554</b>	<b>1,652</b>	<b>2,448</b>	<b>9</b>	<b>0</b>	<b>27,598</b>	<b>8,359</b>	<b>1,558</b>	<b>0</b>	<b>7,407</b>

<sup>a</sup> Kodiak (Area Q): All Alaskan waters, including drainages, of the Kodiak and Afognak Island groups including the Barren and Trinity Islands.

<sup>b</sup> Refer to Appendix A3 for common names and species abbreviations.

<sup>c</sup> Angler totals may not equal sum of sites due to some anglers fishing at more than one site.

**Appendix A92.-Naknek River Drainage-Alaska Peninsula Area<sup>a</sup> sport fish harvest and effort by fisheries and species<sup>b</sup>, 1995.**

	Anglers	Trips	Days		DV																	
			Fished		KS	SS	RS	KO	PS	CS	LT	AC	RT	GR	WF	NP	BB	SM	HA	RF	LC	OTHER
<b>SALTWATER:</b>																						
Boat - Dutch Harbor	1,008	1,513	2,225	0	56	326	0	75	0	0	44	0	0	0	0	0	0	1,334	205	0	30	
Boat - Other	1,176	3,380	4,619	25	453	209	0	133	10	0	478	0	0	0	0	0	0	1,454	354	75	193	
Shoreline	629	1,936	2,215	0	480	133	0	568	0	0	345	0	0	0	0	0	0	8	0	0	81	
<b>SALTWATER TOTAL</b>	<b>2,062<sup>c</sup></b>	<b>6,829</b>	<b>9,059</b>	<b>25</b>	<b>989</b>	<b>668</b>	<b>0</b>	<b>776</b>	<b>10</b>	<b>0</b>	<b>867</b>	<b>0</b>	<b>0</b>	<b>0</b>	<b>0</b>	<b>0</b>	<b>0</b>	<b>2,796</b>	<b>559</b>	<b>75</b>	<b>304</b>	
<b>FRESHWATER:</b>																						
Cold Bay Area (including Russel Creek)	443	1,557	1,733	28	509	312	0	136	153	0	600	0	0	0	0	0	0	0	0	0	0	
Naknek River below Rapids Camp	2,024	3,787	5,782	578	462	468	0	35	111	0	269	370	184	0	48	0	0	0	0	0	0	
Naknek River above Rapids Camp	3,448	7,571	10,845	3,576	1,327	457	0	0	62	0	87	86	0	0	58	0	2,128	0	0	0	0	
Brooks River	1,739	2,113	4,047	19	141	567	0	19	0	0	0	9	0	0	0	0	0	0	0	0	0	
American Creek	398	545	609	0	0	11	0	0	0	0	96	0	0	0	0	0	0	0	0	0	0	
Other Streams	1,618	4,200	5,136	380	550	112	0	94	73	0	551	41	17	0	0	0	0	0	0	0	0	
Ugashik System	486	721	905	19	346	96	0	0	0	66	77	0	0	0	0	0	0	0	0	0	0	
Becharof System	567	563	1,083	9	48	556	0	0	0	0	0	12	26	0	0	0	633	0	0	0	0	
Other Systems	114	794	737	0	47	87	67	290	0	0	546	19	0	0	0	0	0	0	0	0	0	
Naknek Lake - Bay of Islands	447	471	857	45	0	89	0	0	0	10	11	0	0	0	59	0	0	0	0	0	0	
Naknek Lake - Other	405	739	931	9	68	66	0	0	0	27	117	40	0	0	0	0	0	0	0	0	0	
Brooks Lake	421	1,356	1,289	0	39	56	0	0	0	140	0	90	0	0	0	0	0	0	0	0	0	
Other Lakes	436	716	1,106	0	154	272	0	0	0	0	571	0	0	0	0	0	0	0	0	0	0	
<b>FRESHWATER TOTAL</b>	<b>8,806<sup>c</sup></b>	<b>25,133</b>	<b>35,060</b>	<b>4,663</b>	<b>3,691</b>	<b>3,149</b>	<b>67</b>	<b>574</b>	<b>399</b>	<b>243</b>	<b>2,925</b>	<b>667</b>	<b>227</b>	<b>0</b>	<b>165</b>	<b>0</b>	<b>2,761</b>	<b>0</b>	<b>0</b>	<b>0</b>	<b>0</b>	
<b>GRAND TOTAL</b>	<b>10,394<sup>c</sup></b>	<b>31,962</b>	<b>44,119</b>	<b>4,688</b>	<b>4,680</b>	<b>3,817</b>	<b>67</b>	<b>1,350</b>	<b>409</b>	<b>243</b>	<b>3,792</b>	<b>667</b>	<b>227</b>	<b>0</b>	<b>165</b>	<b>0</b>	<b>2,761</b>	<b>2,796</b>	<b>559</b>	<b>75</b>	<b>304</b>	

<sup>a</sup> Naknek River Drainage-Alaska Peninsula (Area R): All Alaskan waters, including drainages, between Cape Douglas and the community of Naknek; including the Naknek River drainage, and the Aleutian Island chain. Does not include Cape Douglas.

<sup>b</sup> Refer to Appendix A3 for common names and species abbreviations.

<sup>c</sup> Angler totals may not equal sum of sites due to some anglers fishing at more than one site.



**Appendix A93.-Naknek River Drainage-Alaska Peninsula Area<sup>a</sup> sport fish catch and effort by fisheries and species<sup>b</sup>, 1995.**

	Anglers	Trips	Days								DV										
			Fished	KS	SS	RS	KO	PS	CS	LT	AC	RT	GR	WF	NP	BB	SM	HA	RF	LC	OTHER
<b>SALTWATER:</b>																					
Boat - Dutch Harbor	1,008	1,513	2,225	0	94	525	0	75	0	0	246	0	0	0	0	0	2,628	373	93	449	
Boat - Other	1,176	3,380	4,619	25	1,911	594	0	385	100	0	1,453	0	0	0	0	0	3,092	1,118	494	846	
Shoreline	629	1,936	2,215	73	1,960	256	0	1,137	164	0	982	0	0	0	0	0	8	0	0	377	
<b>SALTWATER TOTAL</b>	<b>2,062</b>	<b>6,829</b>	<b>9,059</b>	<b>98</b>	<b>3,965</b>	<b>1,375</b>	<b>0</b>	<b>1,597</b>	<b>264</b>	<b>0</b>	<b>2,681</b>	<b>0</b>	<b>0</b>	<b>0</b>	<b>0</b>	<b>0</b>	<b>5,728</b>	<b>1,491</b>	<b>587</b>	<b>1,672</b>	
<b>FRESHWATER:</b>																					
Cold Bay Area (including Russel Creek)	443	1,557	1,733	189	859	312	0	1,297	549	0	3,268	0	0	0	0	0	0	0	0	0	
Naknek River below Rapids Camp	2,024	3,787	5,782	1,308	1,488	2,364	0	146	412	57	1,416	10,363	1,613	92	80	0	0	0	0	0	
Naknek River above Rapids Camp	3,448	7,571	10,845	4,906	2,204	585	0	68	538	17	953	3,996	326	45	80	0	2,128	0	0	0	
Brooks River	1,739	2,113	4,047	119	1,061	3,699	0	469	0	112	200	6,091	734	0	0	0	0	0	0	61	
American Creek	398	545	609	0	0	525	0	0	0	10	5,704	1,767	0	0	0	0	0	0	0	0	
Other Streams	1,618	4,200	5,136	878	1,918	480	0	1,211	930	0	7,724	1,978	840	0	0	0	0	0	0	344	
Ugashik System	486	721	905	170	891	325	0	0	22	114	1,309	297	1,263	0	150	0	0	0	0	0	
Becharof System	567	563	1,083	18	546	1,134	0	169	197	17	1,339	743	1,118	0	0	0	633	0	0	0	
Other Systems	114	794	737	0	311	109	67	881	0	0	1,288	131	0	0	0	0	0	0	0	0	
Naknek Lake - Bay of Islands	447	471	857	54	0	89	0	0	0	241	76	1,342	0	0	547	0	0	0	0	0	
Naknek Lake - Other	405	739	931	9	418	408	0	0	0	168	616	805	0	0	50	0	0	0	0	0	
Brooks Lake	421	1,356	1,289	9	212	720	0	0	0	583	77	1,610	9	0	0	0	0	0	0	0	
Other Lakes	436	716	1,106	0	269	546	25	0	0	102	2,775	1,752	0	0	0	0	0	0	0	0	
<b>FRESHWATER TOTAL</b>	<b>8,806</b>	<b>25,133</b>	<b>35,060</b>	<b>7,660</b>	<b>10,177</b>	<b>11,296</b>	<b>92</b>	<b>4,241</b>	<b>2,648</b>	<b>1,421</b>	<b>26,745</b>	<b>30,875</b>	<b>5,903</b>	<b>137</b>	<b>907</b>	<b>0</b>	<b>2,761</b>	<b>0</b>	<b>0</b>	<b>405</b>	
<b>GRAND TOTAL</b>	<b>10,394</b>	<b>31,962</b>	<b>44,119</b>	<b>7,758</b>	<b>14,142</b>	<b>12,671</b>	<b>92</b>	<b>5,838</b>	<b>2,912</b>	<b>1,421</b>	<b>29,426</b>	<b>30,875</b>	<b>5,903</b>	<b>137</b>	<b>907</b>	<b>0</b>	<b>2,761</b>	<b>5,728</b>	<b>1,491</b>	<b>587</b>	<b>2,077</b>

<sup>a</sup> Naknek River Drainage-Alaska Peninsula (Area R): All Alaskan waters, including drainages, between Cape Douglas and the community of Naknek; including the Naknek River drainage, and the Aleutian Island chain. Does not include Cape Douglas.

<sup>b</sup> Refer to Appendix A3 for common names and species abbreviations.

<sup>c</sup> Angler totals may not equal sum of sites due to some anglers fishing at more than one site.

**Appendix A94.-Kvichak River Drainage Area<sup>a</sup> sport fish harvest and effort by fisheries and species<sup>b</sup>, 1995.**

	Anglers	Trips	Days Fished	DV													
				KS	SS	RS	PS	CS	LT	AC	RT	GR	WF	NP	BB	SM	OTHER
<b>SALTWATER:</b>																	
Boat	366	451	827	73	69	10	0	0	0	0	0	0	0	0	0	0	
Shoreline	65	197	218	0	0	279	0	0	0	0	0	0	0	0	0	0	
<b>SALTWATER TOTAL</b>	<b>366<sup>c</sup></b>	<b>648</b>	<b>1,045</b>	<b>73</b>	<b>69</b>	<b>289</b>	<b>0</b>	<b>0</b>	<b>0</b>	<b>0</b>	<b>0</b>	<b>0</b>	<b>0</b>	<b>0</b>	<b>0</b>	<b>0</b>	
<b>FRESHWATER:</b>																	
Kvichak River	2,095	2,771	5,411	175	213	3,811	0	0	0	19	12	148	9	33	0	0	
Newhalen River	3,113	3,599	6,392	9	394	7,859	0	0	29	198	208	399	64	0	0	0	
Alagnak (Branch) River	2,794	4,527	13,232	891	331	1,496	19	477	0	192	107	104	9	118	0	0	
Copper River (Lake Iliamna Area)	908	1,022	2,820	9	0	391	0	0	0	0	0	0	0	100	0	0	
Lower Talarik Creek	518	725	955	0	19	125	0	0	0	0	0	70	0	0	0	0	
Kulik River	269	407	621	0	0	0	0	0	0	0	0	0	0	0	0	0	
Moraine Creek	266	527	739	0	0	0	0	0	0	0	0	0	0	0	0	0	
Other Streams	1,352	2,646	4,242	136	88	568	9	87	0	195	131	87	0	19	0	0	
Lake Iliamna	1,224	1,314	2,700	0	206	1,469	0	0	0	22	155	9	0	45	0	0	
Lake Clark	981	2,199	4,148	0	76	800	0	0	219	43	0	270	101	19	0	0	
Other Lakes	706	657	2,158	0	0	0	0	0	10	9	0	17	83	0	0	0	
<b>FRESHWATER TOTAL</b>	<b>10,210<sup>c</sup></b>	<b>20,394</b>	<b>43,418</b>	<b>1,220</b>	<b>1,327</b>	<b>16,519</b>	<b>28</b>	<b>564</b>	<b>258</b>	<b>678</b>	<b>613</b>	<b>1,104</b>	<b>266</b>	<b>334</b>	<b>0</b>	<b>0</b>	
<b>GRAND TOTAL</b>	<b>10,472<sup>c</sup></b>	<b>21,042</b>	<b>44,463</b>	<b>1,293</b>	<b>1,396</b>	<b>16,808</b>	<b>28</b>	<b>564</b>	<b>258</b>	<b>678</b>	<b>613</b>	<b>1,104</b>	<b>266</b>	<b>334</b>	<b>0</b>	<b>0</b>	

<sup>a</sup> Kvichak River Drainage (Area S): All lakes and tributaries of the Kvichak River drainage, including Nonvianuk Lake, Kukaklek Lake, Kulik Lake, Lake Iliamna, and Lake Clark.

<sup>b</sup> Refer to Appendix A3 for common names and species abbreviations.

<sup>c</sup> Angler totals may not equal sum of sites due to some anglers fishing at more than one site.

**Appendix A95.-Kvichak River Drainage Area<sup>a</sup> sport fish catch and effort by fisheries and species<sup>b</sup>, 1995.**

	Anglers	Trips	Days							DV						
			Fished	KS	SS	RS	PS	CS	LT	AC	RT	GR	WF	NP	BB	SM
<b>SALTWATER:</b>																
Boat	366	451	827	300	69	42	0	656	0	519	0	0	0	0	0	0
Shoreline	65	197	218	0	0	559	0	0	0	0	0	0	0	0	0	
<b>SALTWATER TOTAL</b>	<b>366<sup>c</sup></b>	<b>648</b>	<b>1,045</b>	<b>300</b>	<b>69</b>	<b>601</b>	<b>0</b>	<b>656</b>	<b>0</b>	<b>519</b>	<b>0</b>	<b>0</b>	<b>0</b>	<b>0</b>	<b>0</b>	
<b>FRESHWATER:</b>																
Kvichak River	2,095	2,771	5,411	677	701	6,906	66	175	38	358	4,741	2,180	27	490	0	0
Newhalen River	3,113	3,599	6,392	18	890	15,324	0	0	260	1,607	2,874	4,554	64	111	0	0
Alagnak (Branch) River	2,794	4,527	13,232	3,916	1,578	7,821	45	9,978	404	1,855	19,499	7,235	92	241	0	0
Copper River (Lake Iliamna Area)	908	1,022	2,820	9	0	2,004	0	0	0	471	12,683	461	9	100	0	0
Lower Talarik Creek	518	725	955	0	77	125	0	0	0	0	1,352	395	0	11	0	0
Kulik River	269	407	621	0	0	45	0	0	133	0	3,717	0	0	0	0	0
Moraine Creek	266	527	739	0	0	134	0	0	7	19	6,082	307	0	0	0	0
Other Streams	1,352	2,646	4,242	136	88	1,686	9	590	7	1,432	7,253	2,706	0	485	0	0
Lake Iliamna	1,224	1,314	2,700	0	500	3,148	0	0	88	356	1,683	497	0	387	0	40
Lake Clark	981	2,199	4,148	0	110	1,990	0	0	721	385	642	2,371	247	502	0	0
Other Lakes	706	657	2,158	0	0	190	0	0	450	73	1,590	235	83	223	0	0
<b>FRESHWATER TOTAL</b>	<b>10,210<sup>c</sup></b>	<b>20,394</b>	<b>43,418</b>	<b>4,756</b>	<b>3,944</b>	<b>39,373</b>	<b>120</b>	<b>10,743</b>	<b>2,108</b>	<b>6,556</b>	<b>62,116</b>	<b>20,941</b>	<b>522</b>	<b>2,550</b>	<b>0</b>	<b>40</b>
<b>GRAND TOTAL</b>	<b>10,472<sup>c</sup></b>	<b>21,042</b>	<b>44,463</b>	<b>5,056</b>	<b>4,013</b>	<b>39,974</b>	<b>120</b>	<b>11,399</b>	<b>2,108</b>	<b>7,075</b>	<b>62,116</b>	<b>20,941</b>	<b>522</b>	<b>2,550</b>	<b>0</b>	<b>40</b>

<sup>a</sup> Kvichak River Drainage (Area S): All lakes and tributaries of the Kvichak River drainage, including Nonvianuk Lake, Kukaklek Lake, Kulik Lake, Lake Iliamna, and Lake Clark.

<sup>b</sup> Refer to Appendix A3 for common names and species abbreviations.

<sup>c</sup> Angler totals may not equal sum of sites due to some anglers fishing at more than one site.

### Appendix A96.-Nushagak Area<sup>a</sup> sport fish harvest and effort by fisheries and species<sup>b</sup>, 1995.

	Anglers	Trips	Days								DV							
			Fished	KS	SS	RS	KO	PS	CS	LT	AC	RT	GR	WF	NP	BB	SM	OTHER
<b>SALTWATER:</b>																		
Boat	227	554	1,249	137	10	0	0	0	0	0	0	0	0	0	0	0	63	0
Shoreline	110	122	251	53	0	0	0	0	10	0	0	0	0	0	0	0	0	0
<b>SALTWATER TOTAL</b>	<b>310<sup>c</sup></b>	<b>676</b>	<b>1,500</b>	<b>190</b>	<b>10</b>	<b>0</b>	<b>0</b>	<b>0</b>	<b>10</b>	<b>0</b>	<b>0</b>	<b>0</b>	<b>0</b>	<b>0</b>	<b>0</b>	<b>0</b>	<b>63</b>	<b>0</b>
<b>FRESHWATER:</b>																		
Nushagak River System	4,769	9,003	16,410	4,476	521	153	0	144	441	7	273	172	579	119	521	0	1,584	0
Wood River Lakes System	2,490	5,975	9,022	93	450	539	0	0	0	0	1,289	209	218	0	373	0	2,280	0
Tikchik-Nuyakuk Lake System	825	765	2,804	73	0	32	0	0	11	76	70	9	266	0	45	0	0	0
Togiak River System	883	1,970	3,384	581	408	22	0	0	105	0	99	19	26	0	0	0	887	0
Mulchatna River	983	1,324	4,484	402	204	153	0	9	83	9	232	197	604	0	21	0	0	0
Other Streams	824	777	4,251	193	196	77	0	0	28	9	200	424	254	0	29	0	0	0
Other Lakes	196	464	560	0	0	0	0	0	0	122	96	0	17	0	41	0	0	0
<b>FRESHWATER TOTAL</b>	<b>7,765<sup>c</sup></b>	<b>20,278</b>	<b>40,915</b>	<b>5,818</b>	<b>1,779</b>	<b>976</b>	<b>0</b>	<b>153</b>	<b>668</b>	<b>223</b>	<b>2,259</b>	<b>1,030</b>	<b>1,964</b>	<b>119</b>	<b>1,030</b>	<b>0</b>	<b>4,751</b>	<b>0</b>
<b>GRAND TOTAL</b>	<b>7,925<sup>c</sup></b>	<b>20,954</b>	<b>42,415</b>	<b>6,008</b>	<b>1,789</b>	<b>976</b>	<b>0</b>	<b>153</b>	<b>678</b>	<b>223</b>	<b>2,259</b>	<b>1,030</b>	<b>1,964</b>	<b>119</b>	<b>1,030</b>	<b>0</b>	<b>4,814</b>	<b>0</b>

<sup>a</sup> Nushagak (Area T): All lakes and tributaries of the Nushagak River drainage, including the Mulchatna River drainage, the Wood River and Tikchik Lake systems, and waters westward to Cape Newenham.

<sup>b</sup> Refer to Appendix A3 for common names and species abbreviations.

<sup>c</sup> Angler totals may not equal sum of sites due to some anglers fishing at more than one site.

**Appendix A97.-Nushagak Area<sup>a</sup> sport fish catch and effort by fisheries and species<sup>b</sup>, 1995.**

	Anglers	Trips	Days Fished	KS	SS	RS	KO	PS	CS	LT	DV AC	RT	GR	WF	NP	BB	SM	OTHER
<b>SALTWATER:</b>																		
Boat	227	554	1,249	273	29	0	0	0	77	0	33	0	0	0	0	0	127	0
Shoreline	110	122	251	129	0	0	0	0	81	0	18	0	0	0	0	0	0	0
<b>SALTWATER TOTAL</b>	<b>310<sup>c</sup></b>	<b>676</b>	<b>1,500</b>	<b>402</b>	<b>29</b>	<b>0</b>	<b>0</b>	<b>0</b>	<b>158</b>	<b>0</b>	<b>51</b>	<b>0</b>	<b>0</b>	<b>0</b>	<b>0</b>	<b>0</b>	<b>127</b>	<b>0</b>
<b>FRESHWATER:</b>																		
Nushagak River System	4,769	9,003	16,410	12,945	2,296	865	0	341	3,581	17	3,351	5,808	7,672	198	2,325	0	1,584	344
Wood River Lakes System	2,490	5,975	9,022	245	1,195	1,836	0	38	40	0	13,445	7,260	8,017	18	3,216	0	2,280	0
Tikchik-Nuyakuk Lake System	825	765	2,804	263	0	267	0	66	120	1,089	2,013	1,315	3,902	0	965	0	0	0
Togiak River System	883	1,970	3,384	2,100	1,268	499	0	333	2,064	198	3,156	1,873	873	0	238	0	887	0
Mulchatna River	983	1,324	4,484	1,797	826	1,211	0	26	1,251	9	1,376	5,962	5,504	0	318	0	0	0
Other Streams	824	777	4,251	1,303	423	668	0	0	303	60	963	4,392	4,889	0	29	0	0	0
Other Lakes	196	464	560	0	0	0	0	0	0	364	301	0	522	0	407	0	0	0
<b>FRESHWATER TOTAL</b>	<b>7,765<sup>c</sup></b>	<b>20,278</b>	<b>40,915</b>	<b>18,653</b>	<b>6,008</b>	<b>5,346</b>	<b>0</b>	<b>804</b>	<b>7,359</b>	<b>1,737</b>	<b>24,605</b>	<b>26,610</b>	<b>31,379</b>	<b>216</b>	<b>7,498</b>	<b>0</b>	<b>4,751</b>	<b>344</b>
<b>GRAND TOTAL</b>	<b>7,925<sup>c</sup></b>	<b>20,954</b>	<b>42,415</b>	<b>19,055</b>	<b>6,037</b>	<b>5,346</b>	<b>0</b>	<b>804</b>	<b>7,517</b>	<b>1,737</b>	<b>24,656</b>	<b>26,610</b>	<b>31,379</b>	<b>216</b>	<b>7,498</b>	<b>0</b>	<b>4,878</b>	<b>344</b>

<sup>a</sup> Nushagak (Area T): All lakes and tributaries of the Nushagak River drainage, including the Mulchatna River drainage, the Wood River and Tikchik Lake systems, and waters westward to Cape Newenham.

<sup>b</sup> Refer to Appendix A3 for common names and species abbreviations.

<sup>c</sup> Angler totals may not equal sum of sites due to some anglers fishing at more than one site.

**Appendix A98.-Tanana River Drainage Area<sup>a</sup> sport fish harvest and effort by fisheries and species<sup>b</sup>, 1995.**

	Anglers	Trips	Days Fished	KS	SS	LL	KO	CS	LT	DV AC	RT	GR <sup>c</sup>	GR <sup>d</sup>	WF	SF	NP <sup>e</sup>	NP <sup>f</sup>	BB	OTHER
Upper Chena River	5,484	11,905	13,319	0	0	0	0	45	0	0	0	75	137	0	0	238	77	0	0
Lower Chena River <sup>g</sup>	8,170	21,862	24,160	662	0	0	0	279	0	0	0	0	0	155	0	127	58	597	0
Piledriver Slough	3,556	11,601	12,613	0	0	0	0	18	0	0	1,199	0	0	18	0	49	10	299	0
Nenana River Drainage	765	722	1,370	0	77	0	0	0	0	75	0	182	165	0	0	19	0	0	0
Lower Chatanika River (downstream of Elliot Hwy)	3,479	4,850	6,988	39	0	0	0	33	0	0	0	361	784	9	39	582	773	80	0
Upper Chatanika River (upstream of Elliot Hwy)	2,898	3,938	5,709	19	0	0	0	54	0	22	0	228	735	0	0	39	0	11	0
Salcha River	5,752	12,253	14,516	1,448	0	0	0	172	0	0	0	527	2,158	0	0	59	48	23	0
Delta Clearwater River	2,927	4,735	6,261	0	391	0	0	72	0	0	0	0	926	0	0	0	0	0	0
Goodpaster River	543	1,017	2,028	0	0	0	0	0	0	0	0	0	325	0	0	95	11	23	0
Brushkana Creek	914	769	1,432	0	0	0	0	0	0	33	0	647	272	0	0	0	0	0	0
Lower Tanana River	343	1,027	1,096	0	0	0	0	0	0	0	0	35	35	0	57	99	280	172	0
Middle Tanana River	1,972	4,535	5,083	282	245	0	0	133	0	51	0	79	79	18	129	190	11	2,292	0
Upper Tanana River	859	2,483	2,543	0	20	0	0	0	0	0	0	32	132	0	0	106	48	838	0
Shaw Creek	461	746	868	0	0	0	0	54	0	0	0	62	176	0	0	116	29	138	0
Richardson Clearwater River	346	703	1,168	0	143	0	0	0	0	0	0	0	244	0	0	0	0	0	0
Delta River (below Tangle Lakes)	501	449	1,186	0	0	0	0	0	0	0	0	9	245	0	0	0	0	0	0
Other Streams	3,885	5,317	8,415	38	134	0	0	44	20	480	0	1,208	798	45	0	300	71	34	71
Birch Lake	6,090	8,663	11,702	0	0	1,588	0	0	0	0	8,170	0	0	0	0	0	0	0	0
Quartz Lake	9,133	12,095	17,569	0	0	4,633	0	0	0	174	12,585	0	0	0	0	0	0	0	296
Fielding Lake	1,390	1,447	3,575	0	0	0	0	0	44	0	0	203	741	18	0	0	0	0	0
Minto Flats	2,933	3,355	6,260	0	0	0	0	81	0	0	0	88	62	83	19	2,532	594	161	0
Tangle Lakes and Tangle River	4,312	4,262	7,678	0	0	0	0	0	246	0	0	669	1,780	0	0	0	0	0	0
Chena Lake (Lake only)	3,597	8,137	9,317	0	0	1,221	0	0	0	868	5,361	114	88	0	0	0	0	0	0
Harding Lake	3,501	5,652	6,743	0	0	0	0	0	177	245	0	0	0	0	0	415	87	46	0
Dune Lake	494	426	851	0	0	402	0	0	0	0	653	0	78	0	0	0	0	0	0
East Twin Lake	255	382	458	0	0	0	0	0	0	0	0	0	0	0	0	359	91	0	0
George Lake	473	519	708	0	0	0	0	0	0	0	0	38	43	0	0	415	116	220	0
Jan Lake	554	638	1,092	0	0	0	0	0	0	0	1,052	0	0	0	0	0	0	0	0
Koole Lake	362	472	1,060	0	0	0	0	0	0	0	1,374	0	0	0	0	0	0	0	0
Volkmar Lake	523	988	1,263	0	0	0	0	0	0	0	0	0	0	18	0	901	183	0	0
Steese Ponds	1,014	1,121	1,452	0	0	0	0	0	0	0	152	150	0	0	0	0	0	0	0
Chena Hot Springs Road Ponds	1,301	1,763	2,386	0	0	0	0	0	0	0	245	192	0	0	0	0	0	0	0
Meadow Road Lakes	765	1,859	2,038	0	0	277	0	0	131	292	963	150	9	0	0	0	0	0	0
Coal Mine Road Lakes	1,047	1,236	1,672	0	0	0	0	0	96	222	325	167	87	0	0	0	0	0	0
Eielson AFB - Lakes	349	1,372	1,426	0	0	0	0	0	0	0	112	17	17	0	0	263	68	0	0
Other Lakes	5,920	11,159	15,384	0	106	77	0	0	173	274	3,434	388	352	129	66	975	186	0	0
<b>TOTAL</b>	<b>41,654<sup>h</sup></b>	<b>154,458</b>	<b>201,389</b>	<b>2,488</b>	<b>1,116</b>	<b>8,198</b>	<b>0</b>	<b>985</b>	<b>887</b>	<b>2,736</b>	<b>35,625</b>	<b>5,621</b>	<b>10,468</b>	<b>493</b>	<b>310</b>	<b>7,879</b>	<b>2,741</b>	<b>4,934</b>	<b>367</b>

<sup>a</sup> Tanana River Drainage (Area U): The entire Tanana River watershed, excluding all portions of the Yukon and Kuskokwim Rivers watersheds.

<sup>b</sup> Refer to Appendix A3 for common names and species abbreviations.

<sup>c</sup> Arctic grayling less than 12 inches.

<sup>d</sup> Arctic grayling 12 inches and over.

<sup>e</sup> Northern pike 30 inches and under.

<sup>f</sup> Northern pike over 30 inches

<sup>g</sup> Includes Badger Slough which is sometimes called Chena Slough.

<sup>h</sup> Angler totals may not equal sum of sites due to some anglers fishing at more than one site.

## Appendix A99.-Tanana River Drainage Area<sup>a</sup> sport fish catch and effort by fisheries and species<sup>b</sup>, 1995.

	Anglers	Trips	Days						DV											
			Fished	KS	SS	LL	KO	CS	LT	AC	RT	GR <sup>c</sup>	GR <sup>d</sup>	WF	SF	NP <sup>e</sup>	NP <sup>f</sup>	BB	OTHER	
Upper Chena River	5,484	11,905	13,319	0	0	0	0	649	0	0	0	15,905	7,523	101	0	433	106	0	10	
Lower Chena River <sup>g</sup>	8,170	21,862	24,160	1,095	0	0	0	948	0	0	0	13,103	2,739	335	9	1,264	87	1,045	10	
Piledriver Slough	3,556	11,601	12,613	0	0	0	0	63	0	0	6,588	13,617	3,814	119	0	566	22	500	0	
Nenana River Drainage	765	722	1,370	0	114	0	0	0	0	266	0	3,121	701	0	0	29	10	0	0	
Lower Chatanika River (downstream of Elliot Hwy)	3,479	4,850	6,988	96	0	0	0	33	0	0	0	4,269	2,413	62	238	4,015	1,474	195	0	
Upper Chatanika River (upstream of Elliot Hwy)	2,898	3,938	5,709	38	0	0	0	90	0	44	0	7,405	1,559	9	0	666	0	11	0	
Salcha River	5,752	12,253	14,516	4,091	0	0	0	589	0	0	0	5,670	6,503	54	0	856	173	23	0	
Delta Clearwater River	2,927	4,735	6,261	0	5,195	0	0	441	0	0	0	1,620	4,354	9	0	0	0	0	0	
Goodpaster River	543	1,017	2,028	0	0	0	0	0	0	0	0	1,673	1,504	0	0	375	33	23	0	
Brushkana Creek	914	769	1,432	0	0	0	0	0	0	33	0	2,871	1,104	0	0	0	0	0	0	
Lower Tanana River	343	1,027	1,096	0	0	0	0	0	0	0	0	53	44	18	85	1,216	440	218	0	
Middle Tanana River	1,972	4,535	5,083	481	330	0	0	502	0	83	0	384	193	18	158	1,259	63	2,883	0	
Upper Tanana River	859	2,483	2,543	0	20	0	0	9	0	0	0	32	335	0	0	270	118	1,320	0	
Shaw Creek	461	746	868	0	0	0	0	180	0	0	0	1,189	564	0	0	762	203	172	0	
Richardson Clearwater River	346	703	1,168	0	238	0	0	0	0	0	0	1,213	558	0	0	0	0	0	0	
Delta River (below Tangle Lakes)	501	449	1,186	0	0	0	0	0	7	0	0	1,398	2,635	0	0	0	0	0	0	
Other Streams	3,885	5,317	8,415	65	1,145	0	0	437	41	1,547	0	7,323	4,687	229	18	2,715	678	34	192	
Birch Lake	6,090	8,663	11,702	0	0	4,469	0	0	0	0	24,592	0	0	0	0	0	0	0	0	
Quartz Lake	9,133	12,095	17,569	0	0	10,210	0	0	0	413	28,684	0	0	0	0	0	0	0	296	
Fielding Lake	1,390	1,447	3,575	0	0	0	0	0	486	0	0	1,557	2,254	18	0	0	0	0	0	
Minto Flats	2,933	3,355	6,260	0	0	0	0	81	0	0	0	686	343	110	19	19,360	2,463	172	0	
Tangle Lakes and Tangle River	4,312	4,262	7,678	0	0	0	0	0	928	0	0	8,758	5,243	392	0	0	0	70	0	
Chena Lake (Lake only)	3,597	8,137	9,317	0	0	3,486	0	0	0	1,997	17,624	994	272	0	0	0	0	0	0	
Harding Lake	3,501	5,652	6,743	0	0	0	0	0	258	1,610	0	0	0	0	9	3,099	753	46	0	
Dune Lake	494	426	851	0	0	2,067	0	0	0	0	4,789	78	429	0	0	0	0	0	0	
East Twin Lake	255	382	458	0	0	0	0	0	0	0	0	0	0	0	0	1,868	264	0	0	
George Lake	473	519	708	0	0	0	0	0	0	0	0	48	59	0	0	1,360	222	220	0	
Jan Lake	554	638	1,092	0	0	0	0	0	0	0	2,725	0	9	0	0	0	0	0	0	
Koole Lake	362	472	1,060	0	0	25	0	0	0	0	2,296	0	0	0	0	0	0	0	0	
Volkmar Lake	523	988	1,263	0	0	0	0	0	0	0	0	0	0	18	0	1,454	347	0	0	
Steese Ponds	1,014	1,121	1,452	0	0	0	0	0	0	0	437	870	0	0	0	0	0	34	0	
Chena Hot Springs Road Ponds	1,301	1,763	2,386	0	0	0	0	0	0	0	689	1,384	150	0	0	0	77	0	0	
Meadow Road Lakes	765	1,859	2,038	0	0	637	0	0	204	582	2,598	396	9	0	0	0	0	0	0	
Coal Mine Road Lakes	1,047	1,236	1,672	0	0	0	0	0	302	623	1,034	435	257	0	0	0	0	0	0	
Eielson AFB - Lakes	349	1,372	1,426	0	0	0	0	0	0	0	131	210	243	0	0	321	77	0	0	
Other Lakes	5,920	11,159	15,384	0	141	387	0	45	1,088	1,102	10,223	7,028	2,823	274	66	3,792	673	0	0	
<b>TOTAL</b>	<b>41,654<sup>h</sup></b>	<b>154,458</b>	<b>201,389</b>	<b>5,866</b>	<b>7,183</b>	<b>21,281</b>	<b>0</b>	<b>4,067</b>	<b>3,314</b>	<b>8,300</b>	<b>102,410</b>	<b>103,290</b>	<b>53,321</b>	<b>1,766</b>	<b>602</b>	<b>45,680</b>	<b>8,283</b>	<b>6,966</b>	<b>508</b>	

<sup>a</sup> Tanana River Drainage (Area U): The entire Tanana River watershed, excluding all portions of the Yukon and Kuskokwim Rivers watersheds.

<sup>b</sup> Refer to Appendix A3 for common names and species abbreviations.

<sup>c</sup> Arctic grayling less than 12 inches.

<sup>d</sup> Arctic grayling 12 inches and over.

<sup>e</sup> Northern pike 30 inches and under.

<sup>f</sup> Northern pike over 30 inches

<sup>g</sup> Includes Badger Slough which is sometimes called Chena Slough.

<sup>h</sup> Angler totals may not equal sum of sites due to some anglers fishing at more than one site.

**Appendix A100.-Kuskokwim River Drainage Area<sup>a</sup> sport fish harvest and effort by fisheries and species<sup>b</sup>, 1995.**

	Anglers	Trips	Days							DV									
			Fished	KS	SS	RS	PS	CS	LT	AC	RT	GR	WF	SF	NP	BB	SM	HA	OTHER
<b>SALTWATER:</b>																			
Boat	133	262	469	7	20	0	7	16	0	10	0	0	0	9	0	0	0	21	20
Shoreline	27	31	43	0	0	0	0	0	0	0	0	0	0	0	0	0	0	0	0
<b>SALTWATER TOTAL</b>	<b>147<sup>c</sup></b>	<b>293</b>	<b>512</b>	<b>7</b>	<b>20</b>	<b>0</b>	<b>7</b>	<b>16</b>	<b>0</b>	<b>10</b>	<b>0</b>	<b>0</b>	<b>0</b>	<b>9</b>	<b>0</b>	<b>0</b>	<b>0</b>	<b>21</b>	<b>20</b>
<b>FRESHWATER:</b>																			
Kuskokwim River drainages above Aniak River	705	1,202	1,803	169	170	0	0	0	0	78	0	357	0	151	346	0	0	0	0
Aniak River	903	1,695	3,569	279	852	43	0	127	61	481	0	53	0	9	77	0	0	0	0
Kuskokwim River drainages below Aniak River	488	857	1,305	9	179	10	0	90	0	131	122	88	0	9	68	0	0	0	0
Kanektok River	1,104	1,439	5,512	739	970	148	9	213	80	212	198	0	0	0	0	633	0	0	0
Goodnews River	287	203	929	41	114	34	0	0	20	158	43	14	0	0	0	0	0	0	0
Other Streams	714	962	1,753	84	466	42	0	9	22	190	19	289	0	94	101	0	0	0	0
Other Lakes	377	524	906	0	0	0	0	0	32	0	47	44	0	0	63	0	0	0	0
<b>FRESHWATER TOTAL</b>	<b>3,636<sup>c</sup></b>	<b>6,882</b>	<b>15,777</b>	<b>1,321</b>	<b>2,751</b>	<b>277</b>	<b>9</b>	<b>439</b>	<b>215</b>	<b>1,250</b>	<b>429</b>	<b>845</b>	<b>0</b>	<b>263</b>	<b>655</b>	<b>0</b>	<b>633</b>	<b>0</b>	<b>0</b>
<b>GRAND TOTAL</b>	<b>3,699<sup>c</sup></b>	<b>7,175</b>	<b>16,289</b>	<b>1,328</b>	<b>2,771</b>	<b>277</b>	<b>16</b>	<b>455</b>	<b>215</b>	<b>1,260</b>	<b>429</b>	<b>845</b>	<b>0</b>	<b>272</b>	<b>655</b>	<b>0</b>	<b>633</b>	<b>21</b>	<b>20</b>

<sup>a</sup> Kuskokwim River Drainage (Area V): The Kuskokwim River drainage and all waters flowing into Kuskokwim Bay; adjacent saltwater from Cape Newenham north to the Naskonat Peninsula (north of Nelson Island). Does not include the Yukon, Tanana or Koyukuk River drainages.

<sup>b</sup> Refer to Appendix A3 for common names and species abbreviations.

<sup>c</sup> Angler totals may not equal sum of sites due to some anglers fishing at more than one site.



**Appendix A101.-Kuskokwim River Drainage Area<sup>a</sup> sport fish catch and effort by fisheries and species<sup>b</sup>, 1995.**

	Anglers	Trips	Days Fished	KS	SS	RS	PS	CS	LT	DV AC	RT	GR	WF	SF	NP	BB	SM	HA	OTHER
<b>SALTWATER:</b>																			
Boat	133	262	469	57	20	0	7	95	0	10	0	0	0	182	0	0	0	53	20
Shoreline	27	31	43	0	19	0	0	225	0	22	0	0	0	0	0	0	0	0	0
<b>SALTWATER TOTAL</b>	<b>147<sup>c</sup></b>	<b>293</b>	<b>512</b>	<b>57</b>	<b>39</b>	<b>0</b>	<b>7</b>	<b>320</b>	<b>0</b>	<b>32</b>	<b>0</b>	<b>0</b>	<b>0</b>	<b>182</b>	<b>0</b>	<b>0</b>	<b>0</b>	<b>53</b>	<b>20</b>
<b>FRESHWATER:</b>																			
Kuskokwim River drainages above Aniak River	705	1,202	1,803	401	472	0	0	414	0	1,062	0	2,036	0	575	2,510	0	0	0	0
Aniak River	903	1,695	3,569	2,729	2,246	166	116	2,785	163	3,454	1,581	2,266	27	113	623	0	0	0	51
Kuskokwim River drainages below Aniak River	488	857	1,305	231	624	21	0	647	0	2,169	1,995	360	0	9	874	0	0	0	0
Kanektok River	1,104	1,439	5,512	3,226	3,602	733	150	5,049	90	6,231	3,046	1,128	36	0	0	0	633	0	0
Goodnews River	287	203	929	279	761	380	28	315	38	2,336	1,263	412	0	0	0	0	0	0	0
Other Streams	714	962	1,753	348	1,246	64	9	163	22	2,190	1,875	3,132	0	537	765	0	0	0	0
Other Lakes	377	524	906	0	0	0	0	0	227	29	772	264	0	0	658	0	0	0	0
<b>FRESHWATER TOTAL</b>	<b>3,636<sup>c</sup></b>	<b>6,882</b>	<b>15,777</b>	<b>7,214</b>	<b>8,951</b>	<b>1,364</b>	<b>303</b>	<b>9,373</b>	<b>540</b>	<b>17,471</b>	<b>10,532</b>	<b>9,598</b>	<b>63</b>	<b>1,234</b>	<b>5,430</b>	<b>0</b>	<b>633</b>	<b>0</b>	<b>51</b>
<b>GRAND TOTAL</b>	<b>3,699<sup>c</sup></b>	<b>7,175</b>	<b>16,289</b>	<b>7,271</b>	<b>8,990</b>	<b>1,364</b>	<b>310</b>	<b>9,693</b>	<b>540</b>	<b>17,503</b>	<b>10,532</b>	<b>9,598</b>	<b>63</b>	<b>1,416</b>	<b>5,430</b>	<b>0</b>	<b>633</b>	<b>53</b>	<b>71</b>

<sup>a</sup> Kuskokwim River Drainage (Area V): The Kuskokwim River drainage and all waters flowing into Kuskokwim Bay; adjacent saltwater from Cape Newenham north to the Naskonat Peninsula (north of Nelson Island). Does not include the Yukon, Tanana or Koyukuk River drainages.

<sup>b</sup> Refer to Appendix A3 for common names and species abbreviations.

<sup>c</sup> Angler totals may not equal sum of sites due to some anglers fishing at more than one site.

**Appendix A102.-Seward Peninsula-Norton Sound Area<sup>a</sup> sport fish harvest and effort by fisheries and species<sup>b</sup>, 1995.**

	Anglers	Days							DV										
		Trips	Fished	KS	SS	RS	PS	CS	AC	GR <sup>c</sup>	GR <sup>d</sup>	WF	SF	NP	BB	SM	KC	HA	OTHER
<b>SALTWATER:</b>																			
Boat	997	983	1,906	55	113	0	0	0	0	0	0	0	0	0	0	0	4,700	0	132
Shoreline	262	266	397	36	28	21	0	0	0	0	0	0	0	0	0	0	0	0	0
<b>SALTWATER TOTAL</b>	<b>1,104<sup>e</sup></b>	<b>1,249</b>	<b>2,303</b>	<b>91</b>	<b>141</b>	<b>21</b>	<b>0</b>	<b>0</b>	<b>0</b>	<b>0</b>	<b>0</b>	<b>0</b>	<b>0</b>	<b>0</b>	<b>0</b>	<b>0</b>	<b>4,700</b>	<b>0</b>	<b>132</b>
<b>FRESHWATER:</b>																			
Nome River	859	3,072	3,044	0	143	0	230	0	462	0	0	0	0	0	0	0	0	0	10
Pilgrim River	517	945	1,239	19	113	62	0	73	74	26	26	18	0	68	11	0	0	0	0
Unalakleet River	920	3,177	3,552	259	1,816	0	222	178	976	229	62	138	0	0	0	633	0	0	41
Fish-Niukluk River System	762	1,007	1,808	18	818	0	126	0	346	387	17	9	0	0	34	0	0	0	0
Sinuk River	485	1,289	1,295	0	19	21	28	0	158	0	18	0	0	0	0	0	0	0	0
Snake River	640	1,291	1,968	0	85	0	19	0	131	9	9	9	0	0	0	0	0	0	0
Solomon River	426	578	781	0	38	0	87	0	366	0	0	0	0	0	0	0	0	0	0
Other Streams	1,064	2,069	3,657	51	532	0	216	143	395	183	71	73	0	147	0	0	0	0	20
<b>FRESHWATER TOTAL</b>	<b>2,799<sup>e</sup></b>	<b>13,428</b>	<b>17,344</b>	<b>347</b>	<b>3,564</b>	<b>83</b>	<b>928</b>	<b>394</b>	<b>2,908</b>	<b>834</b>	<b>203</b>	<b>247</b>	<b>0</b>	<b>215</b>	<b>45</b>	<b>633</b>	<b>4,700</b>	<b>0</b>	<b>71</b>
<b>GRAND TOTAL</b>	<b>3,719<sup>e</sup></b>	<b>14,677</b>	<b>19,647</b>	<b>438</b>	<b>3,705</b>	<b>104</b>	<b>928</b>	<b>394</b>	<b>2,908</b>	<b>834</b>	<b>203</b>	<b>247</b>	<b>0</b>	<b>215</b>	<b>45</b>	<b>633</b>	<b>4,700</b>	<b>0</b>	<b>203</b>

<sup>a</sup> Seward Peninsula-Norton Sound (Area W): All drainage area north of the Yukon River drainage, including all saltwater north and west of Pastol Bay in Norton Sound; and, south of the Selawik River drainage. Does not include the Selawik River.

<sup>b</sup> Refer to Appendix A3 for common names and species abbreviations.

<sup>c</sup> Arctic grayling 15 inches and under.

<sup>d</sup> Arctic grayling over 15 inches.

<sup>e</sup> Angler totals may not equal sum of sites due to some anglers fishing at more than one site.

**Appendix A103.-Seward Peninsula-Norton Sound Area<sup>a</sup> sport fish catch and effort by fisheries and species<sup>b</sup>, 1995.**

	Anglers	Days						DV											
		Trips	Fished	KS	SS	RS	PS	CS	AC	GR <sup>c</sup>	GR <sup>d</sup>	WF	SF	NP	BB	SM	KC	HA	OTHER
<b>SALTWATER:</b>																			
Boat	997	983	1,906	55	113	0	97	66	0	0	0	0	0	0	0	0	4,954	0	132
Shoreline	262	266	397	55	85	42	0	0	115	0	0	0	0	0	0	0	0	0	0
<b>SALTWATER TOTAL</b>	<b>1,104<sup>e</sup></b>	<b>1,249</b>	<b>2,303</b>	<b>110</b>	<b>198</b>	<b>42</b>	<b>97</b>	<b>66</b>	<b>115</b>	<b>0</b>	<b>0</b>	<b>0</b>	<b>0</b>	<b>0</b>	<b>0</b>	<b>0</b>	<b>4,954</b>	<b>0</b>	<b>132</b>
<b>FRESHWATER:</b>																			
Nome River	859	3,072	3,044	0	228	0	980	478	1,474	554	17	0	0	0	0	0	0	0	10
Pilgrim River	517	945	1,239	19	472	163	58	232	294	176	194	27	0	656	11	0	0	0	0
Unalakleet River	920	3,177	3,552	588	3,086	0	799	966	2,732	967	365	138	0	0	0	633	0	0	41
Fish-Niukluk River System	762	1,007	1,808	18	1,401	0	290	345	640	949	150	37	0	137	34	0	0	0	0
Sinuk River	485	1,289	1,295	0	113	66	125	44	723	218	280	9	0	0	0	0	0	0	0
Snake River	640	1,291	1,968	0	245	0	300	189	507	555	332	9	0	0	0	0	0	0	0
Solomon River	426	578	781	0	208	0	190	22	734	77	123	0	0	0	0	0	0	0	0
Other Streams	1,064	2,069	3,657	114	1,535	0	434	542	702	534	297	101	0	1,063	11	0	0	0	20
<b>FRESHWATER TOTAL</b>	<b>2,799<sup>e</sup></b>	<b>13,428</b>	<b>17,344</b>	<b>739</b>	<b>7,288</b>	<b>229</b>	<b>3,176</b>	<b>2,818</b>	<b>7,806</b>	<b>4,030</b>	<b>1,758</b>	<b>321</b>	<b>0</b>	<b>1,856</b>	<b>56</b>	<b>633</b>	<b>0</b>	<b>0</b>	<b>71</b>
<b>GRAND TOTAL</b>	<b>3,719<sup>e</sup></b>	<b>14,677</b>	<b>19,647</b>	<b>849</b>	<b>7,486</b>	<b>271</b>	<b>3,273</b>	<b>2,884</b>	<b>7,921</b>	<b>4,030</b>	<b>1,758</b>	<b>321</b>	<b>0</b>	<b>1,856</b>	<b>56</b>	<b>633</b>	<b>4,954</b>	<b>0</b>	<b>203</b>

<sup>a</sup> Seward Peninsula-Norton Sound (Area W): All drainage area north of the Yukon River drainage, including all saltwater north and west of Pastol Bay in Norton Sound; and, south of the Selawik River drainage. Does not include the Selawik River.

<sup>b</sup> Refer to Appendix A3 for common names and species abbreviations.

<sup>c</sup> Arctic grayling 15 inches and under.

<sup>d</sup> Arctic grayling over 15 inches.

<sup>e</sup> Angler totals may not equal sum of sites due to some anglers fishing at more than one site.

**Appendix A104.-Northwest Alaska Area<sup>a</sup> sport fish harvest and effort by fisheries and species<sup>b</sup>, 1995.**

	Anglers	Trips	Days							DV <sup>c</sup>		DV <sup>d</sup>		GR	WF	SF	NP	BB	SM	OTHER
			Fished	KS	SS	RS	PS	CS	LT	AC	AC									
<b>SALTWATER:</b>																				
Boat	43	191	174	0	0	0	0	0	0	0	11	11	0	0	0	0	0	0	0	0
Shoreline	181	418	511	0	0	0	0	0	0	0	0	0	0	0	281	0	0	0	0	255
<b>SALTWATER TOTAL</b>	<b>210<sup>e</sup></b>	<b>609</b>	<b>685</b>	<b>0</b>	<b>0</b>	<b>0</b>	<b>0</b>	<b>0</b>	<b>0</b>	<b>0</b>	<b>11</b>	<b>11</b>	<b>0</b>	<b>0</b>	<b>281</b>	<b>0</b>	<b>0</b>	<b>0</b>	<b>0</b>	<b>255</b>
<b>FRESHWATER:</b>																				
Kobuk River	900	2,178	2,846	0	0	0	19	138	29	0	28	383	27	748	139	11	0	0	0	0
Noatak River	566	754	2,138	0	0	0	19	151	41	113	11	185	74	0	49	0	0	0	0	102
Other Streams	706	1,676	2,233	0	0	0	0	32	0	221	455	263	55	113	68	0	0	0	0	0
Lakes	260	206	593	0	0	0	0	0	56	48	41	79	0	0	0	0	0	0	0	0
<b>FRESHWATER TOTAL</b>	<b>1,899<sup>e</sup></b>	<b>4,814</b>	<b>7,810</b>	<b>0</b>	<b>0</b>	<b>0</b>	<b>38</b>	<b>321</b>	<b>126</b>	<b>382</b>	<b>535</b>	<b>910</b>	<b>156</b>	<b>861</b>	<b>256</b>	<b>11</b>	<b>0</b>	<b>0</b>	<b>0</b>	<b>102</b>
<b>GRAND TOTAL</b>	<b>1,957<sup>e</sup></b>	<b>5,423</b>	<b>8,495</b>	<b>0</b>	<b>0</b>	<b>0</b>	<b>38</b>	<b>321</b>	<b>126</b>	<b>393</b>	<b>546</b>	<b>910</b>	<b>156</b>	<b>1,142</b>	<b>256</b>	<b>11</b>	<b>0</b>	<b>0</b>	<b>0</b>	<b>357</b>

<sup>a</sup> Northwest Alaska (Area X): Kotzebue area including drainages of Selawik, Kobuk, Noatak, Wulik, and Kivalina Rivers. All saltwater in the northern half of Kotzebue Sound to and including Point Hope.

<sup>b</sup> Refer to Appendix A3 for common names and species abbreviations.

<sup>c</sup> Dolly Varden and Arctic char 20 inches and under.

<sup>d</sup> Dolly Varden and Arctic char over 20 inches.

<sup>e</sup> Angler totals may not equal sum of sites due to some anglers fishing at more than one site.

**Appendix A105.-Northwest Alaska Area<sup>a</sup> sport fish catch and effort by fisheries and species<sup>b</sup>,  
1995.**

	Anglers	Trips	Days							DV <sup>c</sup>		DV <sup>d</sup>		GR	WF	SF	NP	BB	SM	OTHER
			Fished	KS	SS	RS	PS	CS	LT	AC	AC									
<b>SALTWATER:</b>																				
Boat	43	191	174	0	0	0	0	0	0	0	11	11	0	0	0	0	0	0	0	0
Shoreline	181	418	511	0	0	0	0	0	0	0	0	0	0	0	290	0	0	0	0	255
<b>SALTWATER TOTAL</b>	<b>210<sup>e</sup></b>	<b>609</b>	<b>685</b>	<b>0</b>	<b>0</b>	<b>0</b>	<b>0</b>	<b>0</b>	<b>0</b>	<b>0</b>	<b>11</b>	<b>11</b>	<b>0</b>	<b>0</b>	<b>290</b>	<b>0</b>	<b>0</b>	<b>0</b>	<b>0</b>	<b>255</b>
<b>FRESHWATER:</b>																				
Kobuk River	900	2,178	2,846	0	0	0	56	419	74	1,403	72	5,146	36	2,669	882	11	0	0	0	0
Noatak River	566	754	2,138	0	0	0	19	171	408	1,035	120	1,114	110	0	145	6	0	0	102	0
Other Streams	706	1,676	2,233	0	0	0	169	249	0	2,146	2,521	7,921	55	311	137	0	0	0	0	0
Lakes	260	206	593	0	0	0	0	0	522	276	209	1,560	0	0	257	23	0	0	0	0
<b>FRESHWATER TOTAL</b>	<b>1,899<sup>e</sup></b>	<b>4,814</b>	<b>7,810</b>	<b>0</b>	<b>0</b>	<b>0</b>	<b>244</b>	<b>839</b>	<b>1,004</b>	<b>4,860</b>	<b>2,922</b>	<b>15,741</b>	<b>201</b>	<b>2,980</b>	<b>1,421</b>	<b>40</b>	<b>0</b>	<b>0</b>	<b>102</b>	<b>0</b>
<b>GRAND TOTAL</b>	<b>1,957<sup>e</sup></b>	<b>5,423</b>	<b>8,495</b>	<b>0</b>	<b>0</b>	<b>0</b>	<b>244</b>	<b>839</b>	<b>1,004</b>	<b>4,871</b>	<b>2,933</b>	<b>15,741</b>	<b>201</b>	<b>3,270</b>	<b>1,421</b>	<b>40</b>	<b>0</b>	<b>0</b>	<b>357</b>	<b>0</b>

<sup>a</sup> Northwest Alaska (Area X): Kotzebue area including drainages of Selawik, Kobuk, Noatak, Wulik, and Kivalina Rivers. All saltwater in the northern half of Kotzebue Sound to and including Point Hope.

<sup>b</sup> Refer to Appendix A3 for common names and species abbreviations.

<sup>c</sup> Dolly Varden and Arctic char 20 inches and under.

<sup>d</sup> Dolly Varden and Arctic char over 20 inches.

<sup>e</sup> Angler totals may not equal sum of sites due to some anglers fishing at more than one site.

**Appendix A106.-Yukon River Drainage Area<sup>a</sup> sport fish harvest and effort by fisheries and species<sup>b</sup>, 1995.**

	Anglers	Trips	Days							DV									
			Fished	KS	SS	RS	PS	CS	LT	AC	GR	WF	SF	NP	BB	SM	HA	OTHER	
<b>SALTWATER:</b>																			
Boat	13	15	14	0	0	0	0	0	0	0	0	0	0	0	0	0	0		
<b>SALTWATER TOTAL</b>	<b>13</b>	<b>15</b>	<b>14</b>	<b>0</b>	<b>0</b>	<b>0</b>	<b>0</b>	<b>0</b>	<b>0</b>	<b>0</b>	<b>0</b>	<b>0</b>	<b>0</b>	<b>0</b>	<b>0</b>	<b>0</b>	<b>0</b>		
<b>FRESHWATER:</b>																			
Jim River (Haul Road)	321	239	677	0	0	0	0	0	0	0	53	0	0	0	0	0	0		
Other Haul Road Streams	554	918	1,180	0	0	0	0	0	0	0	164	0	0	116	23	0	0		
Yukon River Drainages (Downstream from Koyukuk River)	1,026	2,303	3,127	9	162	0	0	99	0	59	334	73	74	367	0	0	10		
Nowitna River	386	657	1,977	0	0	0	0	0	0	0	0	0	186	302	11	0	511		
Koyukuk River Drainage (excluding Haul Road drainages)	1,229	1,673	3,169	0	0	0	0	90	29	19	1,174	0	9	99	0	0	0		
Yukon River Drainages (Koyukuk River to Fort Yukon)	1,918	2,298	4,066	0	0	0	0	0	37	0	466	9	142	759	148	0	51		
Yukon River Drainages (Fort Yukon to Canadian Border)	363	1,448	1,632	28	0	0	0	0	0	0	528	0	9	0	34	0	0		
Other Streams	852	1,091	2,207	0	0	0	0	0	0	44	658	0	56	128	0	0	31		
Other Lakes	265	300	628	0	0	0	0	0	0	0	44	0	0	166	0	0	0		
<b>FRESHWATER TOTAL</b>	<b>5,477</b>	<b>10,927</b>	<b>18,663</b>	<b>37</b>	<b>162</b>	<b>0</b>	<b>0</b>	<b>189</b>	<b>66</b>	<b>122</b>	<b>3,257</b>	<b>82</b>	<b>476</b>	<b>1,937</b>	<b>216</b>	<b>0</b>	<b>603</b>		
<b>GRAND TOTAL</b>	<b>5,477</b>	<b>10,942</b>	<b>18,677</b>	<b>37</b>	<b>162</b>	<b>0</b>	<b>0</b>	<b>189</b>	<b>66</b>	<b>122</b>	<b>3,421</b>	<b>82</b>	<b>476</b>	<b>1,937</b>	<b>216</b>	<b>0</b>	<b>603</b>		

<sup>a</sup> Yukon River Drainage (Area Y): All Yukon River drainages (including the Alaska portion of the White River drainage but excluding the Tanana River drainage), from the south side of the Brooks Range to the Bering Sea; and from the Canadian border to the Bering Sea; and all drainages of the Koyukuk River and Alatna Rivers.

<sup>b</sup> Refer to Appendix A3 for common names and species abbreviations.

<sup>c</sup> Angler totals may not equal sum of sites due to some anglers fishing at more than one site.

**Appendix A107.-Yukon River Drainage Area<sup>a</sup> sport fish catch and effort by fisheries and species<sup>b</sup>, 1995.**

	Anglers	Trips	Days							DV									
			Fished	KS	SS	RS	PS	CS	LT	AC	GR	WF	SF	NP	BB	SM	HA	OTHER	
<b>SALTWATER:</b>																			
Boat	13	15	14	0	0	0	0	0	0	0	0	0	0	0	0	0	0		
<b>SALTWATER TOTAL</b>	<b>13</b>	<b>15</b>	<b>14</b>	<b>0</b>	<b>0</b>	<b>0</b>	<b>0</b>	<b>0</b>	<b>0</b>	<b>0</b>	<b>0</b>	<b>0</b>	<b>0</b>	<b>0</b>	<b>0</b>	<b>0</b>	<b>0</b>		
<b>FRESHWATER:</b>																			
Jim River (Haul Road)	321	239	677	0	0	0	0	0	0	0	157	0	0	0	0	0	0		
Other Haul Road Streams	554	918	1,180	0	0	0	0	0	0	0	491	0	0	1,023	23	0	31		
Yukon River Drainages (Downstream from Koyukuk River)	1,026	2,303	3,127	55	542	0	0	561	0	426	1,145	82	334	3,244	14	0	10		
Nowitna River	386	657	1,977	0	0	0	0	0	0	0	0	0	410	3,049	11	0	511		
Koyukuk River Drainage (excluding Haul Road drainages)	1,229	1,673	3,169	9	0	0	0	108	44	52	4,610	0	19	703	0	0	10		
Yukon River Drainages (Koyukuk River to Fort Yukon)	1,918	2,298	4,066	57	0	0	0	0	111	0	2,013	9	395	5,168	206	0	102		
Yukon River Drainages (Fort Yukon to Canadian Border)	363	1,448	1,632	28	0	0	0	11	0	0	765	18	27	84	34	0	204		
Other Streams	852	1,091	2,207	28	0	0	0	54	0	273	1,525	0	150	1,799	0	0	41		
Other Lakes	265	300	628	0	0	0	0	0	0	0	748	0	0	758	0	0	0		
<b>FRESHWATER TOTAL</b>	<b>5,477</b>	<b>10,009</b>	<b>17,483</b>	<b>177</b>	<b>542</b>	<b>0</b>	<b>0</b>	<b>734</b>	<b>155</b>	<b>751</b>	<b>10,963</b>	<b>109</b>	<b>1,335</b>	<b>14,805</b>	<b>265</b>	<b>0</b>	<b>878</b>		
<b>GRAND TOTAL</b>	<b>5,477</b>	<b>10,942</b>	<b>18,677</b>	<b>177</b>	<b>542</b>	<b>0</b>	<b>0</b>	<b>734</b>	<b>155</b>	<b>751</b>	<b>11,454</b>	<b>109</b>	<b>1,335</b>	<b>15,828</b>	<b>288</b>	<b>0</b>	<b>909</b>		

<sup>a</sup> Yukon River Drainage (Area Y): All Yukon River drainages (including the Alaska portion of the White River drainage but excluding the Tanana River drainage), from the south side of the Brooks Range to the Bering Sea; and from the Canadian border to the Bering Sea; and all drainages of the Koyukuk River and Alatna Rivers.

<sup>b</sup> Refer to Appendix A3 for common names and species abbreviations.

<sup>c</sup> Angler totals may not equal sum of sites due to some anglers fishing at more than one site.

**Appendix A108.-North Slope Brooks Range Area<sup>a</sup> sport fish harvest and effort by fisheries and species<sup>b</sup>, 1995.**

	Anglers	Trips	Days					DV							
			Fished	KS	PS	CS	LT	AC	GR	WF	NP	BB	SM	OTHER	
SALTWATER:															
Boat	26	91	163	0	0	0	0	0	0	0	0	0	0	0	
Shoreline	56	158	142	0	0	0	0	0	0	0	0	0	0	0	
SALTWATER TOTAL	82 <sup>c</sup>	249	305	0	0	0	0	0	0	0	0	0	0	0	
FRESHWATER:															
Sagavanirktok River	590	1,638	2,056	0	0	0	0	437	317	18	0	69	0	0	
Other Haul Road Streams	515	548	987	0	0	0	0	44	227	0	0	0	0	0	
Other Streams	561	738	1,574	0	0	0	0	393	343	0	0	0	0	0	
Other Lakes	400	376	722	0	0	0	38	22	96	0	0	0	0	0	
FRESHWATER TOTAL	1,573 <sup>c</sup>	3,300	5,339	0	0	0	38	896	983	18	0	69	0	0	
GRAND TOTAL	1,612 <sup>c</sup>	3,549	5,644	0	0	0	38	896	983	18	0	69	0	0	

<sup>a</sup> North Slope Brooks Range (Area Z): All Alaskan waters, including drainages, north of the Brooks Range and flowing into the Beaufort and Chukchi Seas to the north and east of Point Hope. Does not include Point Hope.

<sup>b</sup> Refer to Appendix A3 for common names and species abbreviations.

<sup>c</sup> Angler totals may not equal sum of sites due to some anglers fishing at more than one site.



**Appendix A109.-North Slope Brooks Range Area<sup>a</sup> sport fish catch and effort by fisheries and species<sup>b</sup>, 1995.**

	Anglers	Trips	Days					DV						
			Fished	KS	PS	CS	LT	AC	GR	WF	NP	BB	SM	OTHER
<b>SALTWATER:</b>														
Boat	26	91	163	0	0	0	0	0	0	0	0	0	0	0
Shoreline	56	158	142	0	0	0	0	21	35	0	0	0	0	0
<b>SALTWATER TOTAL</b>	<b>82<sup>c</sup></b>	<b>249</b>	<b>305</b>	<b>0</b>	<b>0</b>	<b>0</b>	<b>0</b>	<b>21</b>	<b>35</b>	<b>0</b>	<b>0</b>	<b>0</b>	<b>0</b>	<b>0</b>
<b>FRESHWATER:</b>														
Sagavanirktok River	590	1,638	2,056	0	0	0	0	1,714	2,360	18	0	69	0	0
Other Haul Road Streams	515	548	987	0	0	0	0	99	1,332	0	0	0	0	0
Other Streams	561	738	1,574	0	0	0	7	1,340	1,160	0	0	0	0	0
Other Lakes	400	376	722	0	0	0	363	55	540	0	0	0	0	0
<b>FRESHWATER TOTAL</b>	<b>1,573<sup>c</sup></b>	<b>3,300</b>	<b>5,339</b>	<b>0</b>	<b>0</b>	<b>0</b>	<b>370</b>	<b>3,208</b>	<b>5,392</b>	<b>18</b>	<b>0</b>	<b>69</b>	<b>0</b>	<b>0</b>
<b>GRAND TOTAL</b>	<b>1,612<sup>c</sup></b>	<b>3,549</b>	<b>5,644</b>	<b>0</b>	<b>0</b>	<b>0</b>	<b>370</b>	<b>3,229</b>	<b>5,427</b>	<b>18</b>	<b>0</b>	<b>69</b>	<b>0</b>	<b>0</b>

<sup>a</sup> North Slope Brooks Range (Area Z): All Alaskan waters, including drainages, north of the Brooks Range and flowing into the Beaufort and Chukchi Seas to the north and east of Point Hope. Does not include Point Hope.

<sup>b</sup> Refer to Appendix A3 for common names and species abbreviations.

<sup>c</sup> Angler totals may not equal sum of sites due to some anglers fishing at more than one site.

**Appendix A110.-Comparison of 1995 Alaska statewide survey and onsite survey estimates and confidence intervals (CI).**

Fishery	Harvest						Catch									
	Onsite Survey	95% CI			Statewide Survey	95% CI			Onsite Survey	95% CI			Statewide Survey	95% CI		
<b>Ketchikan Marine Boat<sup>a</sup></b>																
Chinook salmon over 28"	3,476	2,778	-	4,174	3,617	2,949	-	4,340	3,532	2,830	-	4,234	4,642	3,781	-	5,611
Chinook salmon under 28"	23	3	-	43	37	0	-	93	17,909	8,413	-	27,405	5,512	4,105	-	7,279
Coho salmon	19,165	14,330	-	24,000	17,070	14,162	-	20,267	25,619	19,345	-	31,893	19,924	16,543	-	23,918
Sockeye salmon	369	1	-	737	1,436	723	-	2,224	369	1	-	737	1,651	914	-	2,483
Pink salmon	29,406	10,815	-	47,997	16,595	13,392	-	20,233	36,200	29,926	-	42,474	29,555	24,107	-	35,452
Chum salmon	2,792	1,877	-	3,707	3,448	2,679	-	4,365	3,076	2,084	-	4,068	4,438	3,466	-	5,571
Halibut	19,675	16,404	-	22,946	15,610	13,324	-	18,100	26,764	22,554	-	30,974	23,959	19,867	-	28,652
Lingcod	1,230	895	-	1,565	1,838	1,354	-	2,392	1,623	1,131	-	2,115	2,563	1,920	-	3,311
Rockfish	10,132	7,809	-	12,455	8,882	7,049	-	11,015	23,147	19,254	-	27,040	21,510	17,566	-	26,066
<b>Sitka Marine Boat<sup>a</sup></b>																
Chinook salmon over 28"	16,048	14,094	-	18,002	14,611	12,939	-	16,513	17,302	15,185	-	19,419	18,765	16,637	-	20,946
Chinook salmon under 28"	0	0	-	0	91	18	-	182	1,818	1,291	-	2,345	6,183	4,884	-	7,534
Coho salmon	12,015	9,440	-	14,590	11,166	8,862	-	13,618	12,803	10,116	-	15,490	15,443	11,720	-	19,346
Sockeye salmon	414	0	-	912	834	275	-	1,793	414	0	-	912	911	315	-	1,867
Pink salmon	2,382	1,620	-	3,144	3,195	2,026	-	4,499	4,818	3,332	-	6,304	8,919	6,373	-	11,690
Chum salmon	932	654	-	1,210	1,267	879	-	1,723	1,276	876	-	1,676	2,904	2,080	-	3,802
Halibut	13,151	10,834	-	15,468	15,439	13,410	-	17,394	19,114	15,849	-	22,379	26,074	22,249	-	30,146
Lingcod	3,653	2,963	-	4,343	3,822	3,108	-	4,557	4,778	3,906	-	5,650	6,230	4,983	-	7,616
Rockfish	7,677	6,428	-	8,926	6,022	4,809	-	7,245	29,932	26,398	-	33,466	20,348	16,000	-	25,088
<b>Juneau Marine Boat<sup>a</sup></b>																
Chinook salmon over 28"	6,301	5,574	-	7,028	6,814	5,696	-	8,121	6,417	5,682	-	7,152	8,768	7,300	-	10,413
Chinook salmon under 28"	70	25	-	115	81	27	-	144	15,182	12,920	-	17,444	15,149	11,316	-	19,510
Coho salmon	15,172	12,740	-	17,604	18,983	15,992	-	22,320	15,555	13,095	-	18,015	23,824	19,482	-	28,718
Sockeye salmon	58	23	-	93	713	313	-	1,227	58	23	-	93	799	389	-	1,318
Pink salmon	2,850	2,242	-	3,458	3,984	2,783	-	5,414	4,891	3,876	-	5,906	14,650	10,282	-	20,294
Chum salmon	2,109	1,674	-	2,544	2,155	1,611	-	2,817	2,338	1,873	-	2,803	5,326	3,477	-	7,557
Halibut	9,252	7,758	-	10,746	12,477	10,576	-	14,560	12,486	10,216	-	14,756	21,385	17,803	-	24,937
Lingcod	68	0	-	176	130	38	-	243	68	0	-	176	560	272	-	914
Rockfish	812	457	-	1,167	2,086	1,427	-	2,859	833	474	-	1,192	5,404	3,838	-	7,360
<b>Petersburg Marine Boat<sup>a</sup></b>																
Chinook salmon over 28"	1,039	853	-	1,225	1,276	814	-	1,819	1,055	869	-	1,241	1,457	938	-	2,083
Chinook salmon under 28"	20	0	-	44	0	-	-	-	278	180	-	376	1,045	497	-	1,726

-continued-

**Appendix A110.-Page 2 of 2.**

Fishery	Harvest				Catch							
	Onsite Survey	95% CI	Statewide Survey	95% CI	Onsite Survey	95% CI	Statewide Survey	95% CI				
Gastineau Hatchery Roadside <sup>b</sup>												
Coho Salmon	2,634	2,007 -	3,261	1,721	718 -	3,259	2,096	974 -	3,688			
Chum Salmon	2,047	1,549 -	2,545	790	477 -	1,159	5,654	3,618 -	8,016			
Pink Salmon	3,421	2,931 -	3,911	1,115	636 -	1,708	4,691	2,852 -	6,972			
Kenai River - Cook Inlet to Soldotna Bridge												
Chinook salmon, nonguided <sup>c</sup>	7,923	7,127 -	8,719	7,966	7,119 -	8,818	11,805	10,729 -	12,881	12,916	11,340 -	14,491
Chinook salmon, guided <sup>c</sup>	9,935	8,914 -	10,956	10,234	9,397 -	11,104	13,454	12,196 -	14,712	15,168	13,840 -	16,634
Sockeye salmon <sup>d</sup>	42,279	37,252 -	47,306	49,806	44,636 -	54,953	70,838	63,858 -	77,818	76,646	68,784 -	84,721
Russian River <sup>e,f</sup>												
Sockeye salmon	35,558	30,636 -	40,480	36,502	32,373 -	40,718				59,233	52,711 -	65,930
Anchor and Deep Cr Areas <sup>g</sup>												
Chinook salmon	8,119	7,654 -	8,584	9,758	8,756 -	10,760	8,821	8,315 -	9,327	13,532	11,987 -	15,121
Naknek River <sup>h</sup>												
Chinook salmon	3,537	2,963 -	4,111	4,154	3,077 -	5,347	4,238	3,574 -	4,902	6,214	4,651 -	7,782
Kvichak River <sup>i</sup>												
Sockeye salmon	3,186	2,512 -	3,860	3,811	2,450 -	5,397	13,724	10,596 -	16,852	6,906	4,444 -	9,752

- <sup>a</sup> On-site survey estimates from: Hubartt, D.J., Bingham, A.E. and P.M Suchanek. Harvest estimates for selected marine sport fisheries in Southeast Alaska during 1995. Alaska Department of Fish and Game, Fishery Data Series No. 96-28.
- <sup>b</sup> On-site survey estimates from: Beers, D.E. Harvest estimate for the Gastineau Hatchery roadside sport fishery in Juneau, Alaska during 1995. Alaska Department of Fish and Game, Fishery Data Series No. 96-27.
- <sup>c</sup> On-site survey estimates from: King, M.A. Angler effort and harvest of chinook salmon by the recreational fisheries in the Lower Kenai River, 1995. Alaska Department of Fish and Game, Fishery Data Series No. 96-22.
- <sup>d</sup> On-site survey estimates from: King, M.A. *In prep.* Fishery surveys during the late run sockeye salmon recreational Fishery in the the Kenai River, 1995. Alaska Department of Fish and Game, Fishery Data Series, Anchorage.
- <sup>e</sup> On-site survey estimates from: Marsh, L.E. *In prep.* Catch and effort statistics for the sockeye salmon sport fishery during the early run to the Russian River with estimates of escapement, 1995. Alaska Department of Fish and Game, Fishery Data Series, Anchorage.
- <sup>f</sup> On-site survey estimates from: Marsh, L.E. *In prep.* Catch and effort statistics for the sockeye salmon sport fishery during the late run to the Russian River with estimates of escapement, 1995. Alaska Department of Fish and Game, Fishery Data Series, Anchorage.
- <sup>g</sup> On-site survey estimates from: McKinely, T.R. *In prep.* Angler Effort and harvest of chinook salmon and Pacific halibut in the marine recreational fishery of Central Cook Inlet, 1995. Alaska Department of Fish and Game, Fishery Data Series, Anchorage.
- <sup>h</sup> On-site survey estimates from: Dunaway, D.O. and S.J. Fleischman. Surveys of the chinook and coho salmon sport fishery in the Lower Naknek River, Alaska 1995. Alaska Department of Fish and Game, Fishery Data Series No. 96-10.
- <sup>i</sup> On-site survey estimates from: Dunaway, D.O. and S.L. Fleischman. Surveys of the sockeye salmon sport fishery in the Upper Kvichak River, Alaska 1995. Alaska Department of Fish and Game, Fishery Data Series No. 96-18.

**Appendix A111.-Number of households responding to the 1995 standard and supplementary sport fish surveys by fishery.**

	Number of respondents		Number of respondents used in estimates	
	Standard	Supplementary	Standard	Supplementary
<b>Area A. Ketchikan Area</b>				
SALTWATER:				
Boat - East, West Behm Canals	134	123	134	122
Boat - Clarence Strait	126	119	125	119
Boat - Revilla Channel	195	192	195	192
Boat - Tongass Narrows	53	29	52	28
Boat - Yes Bay	22	19	22	19
Boat - Bell Island	16	17	16	17
Boat - Other	33	139	33	139
Shoreline - Mountain Point	11	12	11	12
Shoreline - Other	23	13	23	13
FRESHWATER:				
Naha River	7	5	7	5
Ward Cove Creek	11	7	11	7
Ketchikan Creek	13	6	13	6
Other Streams	26	9	26	9
Ward Lake	11	6	11	6
Other Lakes	25	25	25	24
<b>Area B. Prince of Wales Island Area</b>				
SALTWATER:				
Boat - Waterfall Bay	41	34	41	34
Boat - Thorne Bay	0	20	0	20
Boat - Cape Chacon	5	10	5	9
Boat - Eastside Prince of Wales Island	91	73	91	73
Boat - Westside Prince of Wales Island	150	153	149	153
Boat - Other	11	69	11	69
Shoreline	8	9	8	9
FRESHWATER:				
Sweetwater System (Stream, Lake)	6	9	6	9
Thorne System (Stream, Lake)	30	27	30	27
Sarkar System (Stream, Lake)	6	6	6	6
Other Systems	4	4	4	4
Karta River	8	14	8	14
Klawock River	8	11	8	11
Staney Creek	10	7	10	7
Other Streams	19	31	19	31
Other Lakes	8	9	8	9

-continued-

**Appendix A111.-Page 2 of 12.**

	Number of respondents		Number of respondents used in estimates	
	Standard	Supplementary	Standard	Supplementary
<b>Area C. Kake, Petersburg, Wrangell, Stikine Area</b>				
SALTWATER:				
Boat - Blind Slough Wrangell Narrows	38	38	37	38
Boat - Frederick Sound	62	81	62	81
Boat - Rest of Petersburg Area	41	34	40	34
Boat - Wrangell Area	56	94	56	94
Boat - Kake Area	8	14	8	14
Boat - Zarembo Island	0	12	0	12
Boat - Other	15	93	15	92
Shoreline - Blind Slough Wrangell Narrows	18	11	17	11
Shoreline - Rest of Petersburg Road System	9	10	8	10
Shoreline - Other	13	12	13	12
FRESHWATER:				
Anan Creek	12	4	12	4
Petersburg Creek	15	10	14	10
Other Streams	24	22	24	22
Lakes	8	7	7	7
Other Systems	3	0	3	0
<b>Area D. Sitka Area</b>				
SALTWATER:				
Boat - Crescent Bay (Sheldon Jackson Hatchery Area)	46	23	46	23
Boat - Starrigavan Bay	39	23	39	23
Boat - Silver Bay	55	20	55	18
Boat - Other Sitka Sound, including Vitskari Island	237	208	235	206
Boat - Salisbury Sound	103	90	103	89
Boat - Icy Strait	14	21	13	21
Boat - Tenakee Inlet	10	16	10	16
Boat - Hoonah Area	14	18	14	18
Boat - Chatham Strait	2	18	2	18
Boat - Cross Sound	10	14	10	14
Boat - Elfin Cove	11	16	11	15
Boat - Kruzof Island	6	34	6	34
Boat - Baranof Island	8	15	8	15
Boat - Hoonah Sound	1	18	1	18
Boat - Peril Straits	2	16	2	16
Boat - Port Frederick	3	11	3	11
Boat - Other	61	258	61	256
Shoreline - Crescent Bay (Sheldon Jackson Hatchery Area)	16	5	16	5
Shoreline - Starrigavan Bay	17	7	17	7
Shoreline - Other Sitka Sound, including Vitskari Island	33	22	33	22
Shoreline - Other	24	18	24	18
FRESHWATER:				
Eva Lake System (Lake, Stream)	5	14	5	14
Baranof System (Lake, Stream)	14	9	14	9
Other Systems	3	13	3	13
Other Streams	18	35	18	35
Other Lakes	16	15	16	15

-continued-

**Appendix A111.-Page 3 of 12.**

	Number of respondents		Number of respondents used in estimates	
	Standard	Supplementary	Standard	Supplementary
<b>Area E. Juneau Area</b>				
SALTWATER:				
Boat - Doty Cove to Berners Bay and west to Point Retreat	327	438	324	437
Boat - Angoon Area	49	32	49	32
Boat - Sheep Creek Area	0	19	0	19
Boat - Stephens Passage	20	57	20	57
Boat - Hawk Inlet	2	10	2	10
Boat - Point Couverden	9	16	9	16
Boat - Lynn Canal	10	46	10	46
Boat - Admiralty Island	10	31	10	31
Boat - Funter Bay	15	33	15	33
Boat - Hand Troller Cove	2	13	2	13
Boat - Other	47	208	46	205
Shoreline - Sheep Creek Area	34	35	33	35
Shoreline - Auke Creek Mouth	29	12	28	12
Shoreline - Gastineau Hatchery - DIPAC	81	69	80	69
Shoreline - Other Juneau Road System	81	60	80	58
Shoreline - Other	23	37	22	37
FRESHWATER:				
Fish Creek (Douglas Island)	28	20	28	20
Peterson Creek and Salt Chuck	8	10	8	10
Twin Lakes	12	11	12	11
Other Juneau Road System	61	61	61	61
Other Streams	29	40	29	39
Hasselborg Lake	4	8	4	8
Other Lakes	9	12	9	12
<b>Area F. Haines-Skagway Area</b>				
SKAGWAY SUB-AREA				
SALTWATER:				
Boat	49	55	48	55
Shoreline	10	2	10	2
FRESHWATER:				
Streams	7	6	7	6
Lakes	4	0	4	0
HAINES SUB-AREA				
SALTWATER:				
Boat - Lynn Canal	16	38	16	38
Boat - Letnikof Cove	7	7	7	7
Boat - Chilkat Inlet	2	13	2	13
Boat - Other	32	44	32	43
Shoreline - Other	23	12	23	12
FRESHWATER:				
Chilkoot River	47	31	46	31
Chilkat River	43	42	42	42
Other Streams	4	4	4	4
Chilkoot Lake	40	29	40	29
Chilkat Lake	18	13	18	13
Other Lakes	5	8	5	8

-continued-

**Appendix A111.-Page 4 of 12.**

	Number of respondents		Number of respondents used in estimates	
	Standard	Supplementary	Standard	Supplementary
<b>Area G. Glacier Bay Area</b>				
SALTWATER:				
Boat - Icy Straits	45	41	45	41
Boat - Glacier Bay	55	58	55	58
Boat - Excursion Inlet	12	24	12	24
Boat - Gustavus Area	33	31	33	31
Boat - Other	5	29	5	29
Shoreline	13	6	13	6
FRESHWATER:				
Salmon River	7	8	7	8
Streams	9	12	9	12
Lakes	1	1	1	1
<b>Area H. Yakutat Area</b>				
SALTWATER:				
Boat - Yakutat Bay	66	40	66	39
Boat - Other	1	5	1	5
Shoreline - Other	5	4	5	4
FRESHWATER:				
Situk River	85	62	85	62
Tsiu River	7	5	7	5
Lost River	10	10	10	10
Other Streams	13	15	13	15
Ankau System (River, Lagoons, Outlet)	4	4	4	4
Lakes	1	1	1	1
<b>Area I. Glennallen Area</b>				
Gulkana River (Paxson to Sourdough)	113	82	113	82
Gulkana R. (Sourdough to Highway)	166	128	166	128
Gulkana River Other	40	40	40	40
Klutina River	137	128	137	127
Mendeltna Creek	20	17	20	17
Tonsina River	38	28	38	28
Tyone Creek	10	17	10	17
Other Streams	49	94	49	93
Tolsona Lake	9	8	9	8
Lake Louise	57	67	57	67
Susitna Lake	15	21	14	21
Tyone Lake	16	13	16	13
Van (Silver) Lake	25	25	25	25
Paxson Lake	68	36	68	36
Summit Lake (near Paxson)	43	26	43	26
Crosswind Lake	10	13	10	13
Meiers Lake	7	6	7	6
Other Lakes	84	76	83	76

-continued-

**Appendix A111.-Page 5 of 12.**

	Number of respondents		Number of respondents used in estimates	
	Standard	Supplementary	Standard	Supplementary
<b>Area J. Prince William Sound Area</b>				
SALTWATER:				
Boat - Valdez Bay	432	323	432	320
Boat - Passage Canal (Whittier)	71	38	70	38
Boat - Orca Inlet	37	39	37	39
Boat - Esther Island	35	37	34	35
Boat - Montague Island	39	44	39	44
Boat - Hinchinbrook Area	4	13	4	13
Boat - Other	105	223	105	222
Shoreline - Valdez Road System	251	56	250	56
Shoreline - Orca Inlet	27	9	27	9
Shoreline - Remainder of Valdez Arm	40	212	40	211
Shoreline - Other	17	43	17	41
FRESHWATER:				
Eyak River	25	17	25	17
Robe River Drainage	9	7	9	7
Alaganik Slough	11	6	11	6
Clear Creek	13	10	13	10
Eshamy Lake, Creek, and Lagoon	6	6	6	6
Other Streams	25	31	24	31
Lakes	23	27	22	27
<b>Area K. Knik Arm Drainage Area</b>				
SALTWATER:				
Boat	5	8	5	8
Shoreline	7	3	7	3
FRESHWATER:				
Little Susitna River	374	338	371	337
Knik River and Tributaries, including Jim Creek	119	60	119	60
Wasilla Creek (Rabbit Slough)	25	11	24	11
Cottonwood Creek	26	14	25	14
Fish Creek (Big Lake Drainage)	28	12	28	12
Eklutna Power Plant Raceway	101	77	101	77
Other Streams	13	18	13	18
Wasilla Lake	19	7	19	7
Finger Lake	52	64	52	64
Kepler Lake Complex	115	93	115	93
Lucille Lake	8	4	8	4
Big Lake	74	72	73	72
Kalmbach Lake	4	10	4	10
Memory Lake	5	11	5	11
Bonnie Lake	5	7	5	7
Long Lake (Mile 85 Glenn Highway)	1	11	1	11
Carpenter Lake	7	6	7	6
Cottonwood Lake	6	10	6	10
Flat Horn Lake	1	16	1	16
Nancy Lake	42	29	42	29
South Rolly Lake	18	5	18	5
Nancy Lake Recreation Area, Other Fishing Sites	46	45	46	45
Other Lakes	75	111	75	111
PERSONAL USE:				
Fish Creek (Big Lake Drainage)	79	68	79	67

-continued-



**Appendix A111.-Page 6 of 12.**

	Number of respondents		Number of respondents used in estimates	
	Standard	Supplementary	Standard	Supplementary
<b>Area L. Anchorage Area</b>				
Boat	13	5	13	5
Shoreline - Ship Creek Mouth	9	7	9	7
Shoreline - Other	22	12	22	12
<b>FRESHWATER:</b>				
Jewel Lake	73	42	73	42
Campbell Point Lake	18	12	18	12
Sand Lake	32	26	32	26
Lower Fire Lake	28	18	28	18
Mirror Lake	77	32	77	32
Otter Lake	72	54	72	54
Clunie Lake	57	42	57	42
Gwen Lake	26	18	26	18
Sixmile Lake	43	27	43	27
Green Lake	28	18	28	18
Hillberg Lake	16	9	16	9
Triangle Lake	14	10	14	10
C Street (Taku) Lake	18	10	18	10
Fish Lake	25	15	24	15
Cheney Lake	47	25	47	25
Beach Lake	46	14	46	14
DeLong Lake	43	27	43	27
Other Lakes	23	28	23	28
Ship Creek	396	294	394	293
Bird Creek	185	156	184	155
Campbell Creek	92	70	92	70
Twentymile River	52	56	52	56
Eagle River	59	37	59	37
Ingram Creek	13	7	13	7
Placer River	5	13	5	13
Other Streams	23	34	23	34

-continued-

**Appendix A111.-Page 7 of 12.**

	Number of respondents		Number of respondents used in estimates	
	Standard	Supplementary	Standard	Supplementary
<b>Area M. East Susitna River Drainage</b>				
Willow Creek	318	248	318	247
Caswell Creek	45	30	45	30
Montana Creek	235	186	233	186
Sunshine Creek	47	26	47	26
Talkeetna River and Tributaries including Clear Creek	192	189	191	189
Sheep Creek	132	88	131	88
Little Willow Creek	61	72	61	72
Goose Creek	23	23	23	23
Birch Creek	8	7	8	7
Kashwitna River	16	10	16	9
Byers Creek	4	8	4	8
Troublesome Creek	36	31	36	31
Other Streams	32	36	32	36
Lakes	35	51	35	51
<b>Area N. West Cook Inlet-West Susitna River Drainages</b>				
<b>SALTWATER:</b>				
Kamishak Bay (Boat)	9	23	9	22
Central Cook Inlet (Latitude of Anchor Pt. to Latitude of Ninilchik River)	2	32	2	32
Other Boat	40	1	40	1
Razor Clams: Polly Creek Beach/ Crescent River Bar	12	7	11	7
Other Shoreline	6	7	5	7
<b>FRESHWATER:</b>				
Deshka River (Kroto Creek)	55	50	55	50
Lake Creek	118	142	117	140
Fish Lake Creek and Fish Lakes (Yentna Drainage)	40	26	40	26
Alexander Creek/Lake	81	96	81	96
Talachulitna River	45	46	45	45
Chuitna River	33	25	33	24
Theodore River	22	23	22	23
Polly Creek	11	3	10	3
Kustatan River	43	41	43	40
Peters Creek	8	21	8	21
Silver Salmon Creek	17	17	17	17
Yentna River	10	33	10	33
Susitna River	5	16	5	16
Other Sites - Susitna River Drainages	46	48	46	48
Other Sites - Susitna to North Forelands	12	19	12	19
Other Sites - South of North Forelands	12	16	12	16
Other Streams	15	44	15	44
Big River Lakes	9	18	9	18
Trapper Lake	15	9	15	9
Other Lakes	6	24	6	23

-continued-

Appendix A111.-Page 8 of 12.

	Number of respondents		Number of respondents used in estimates	
	Standard	Supplementary	Standard	Supplementary
<b>Area P. Kenai Peninsula Area</b>				
<b>KENAI RIVER FRESHWATER NONGUIDED:</b>				
Kenai River - (Cook Inlet to Soldotna Bridge)	732	947	731	939
Kenai River - (Soldotna Bridge to Moose River)	447	443	447	441
Kenai River - (Moose River to Skilak Outlet)	201	242	201	242
Kenai River - (Skilak Inlet to Kenai Lake)	256	380	256	379
<b>KENAI RIVER FRESHWATER GUIDED:</b>				
Kenai River - (Cook Inlet to Soldotna Bridge)	662	706	660	698
Kenai River - (Soldotna Bridge to Moose River)	261	121	259	120
Kenai River - (Moose River to Skilak Outlet)	74	27	74	27
Kenai River - (Skilak Inlet to Kenai Lake)	98	53	98	53
<b>FRESHWATER:</b>				
Anchor River	211	175	211	175
Ninilchik River	209	151	209	150
Deep Creek	173	95	173	95
Stariski Creek	15	2	15	2
Resurrection Creek	51	50	51	50
Quartz Creek	60	46	60	46
Sixmile Creek Drainage	16	10	16	10
Russian River	583	509	579	505
Kasilof River - Nonguided Bank Fishing	356	243	356	242
Kasilof River - Nonguided Boat Fishing	55	54	55	54
Kasilof River - Guided Bank Fishing	58	6	58	6
Kasilof River - Guided Boat Fishing	129	103	129	103
Ptarmigan Creek	11	17	11	17
Crooked Creek	10	21	10	21
Trail Creek/River	6	9	6	9
Other Streams	20	43	20	43
Swanson River	53	39	52	39
Swanson River Canoe Route Lakes	24	22	24	22
Swan Lake Canoe System	21	21	21	21
Hidden Lake	54	39	54	39
Crescent Lake	26	27	26	27
Skilak Lake	28	37	28	37
Tustumena Lake	14	14	14	14
Rainbow Lake	9	4	9	4
Kenai Lake	12	26	12	25
Johnson Lake	28	28	28	28
Elephant Lake	6	13	6	13
Other Lakes	108	190	108	189
<b>PERSONAL USE DIPNET:</b>				
Kenai River	137	116	135	114
China Poot	40	33	40	33
Kasilof River	32	42	31	42

-continued-

**Appendix A111.-Page 9 of 12.**

	Number of respondents		Number of respondents used in estimates	
	Standard	Supplementary	Standard	Supplementary
<b>Area P. Kenai Peninsula Area (continued)</b>				
SALTWATER FINFISH CHARTER BOAT:				
Halibut Cove (Kachemak Bay)	7	5	7	5
Kachemak Bay (Homer)	53	116	53	115
Tutka Bay (Kachemak Bay, Homer Area)	9	2	9	2
Resurrection Bay (Seward)	375	438	374	436
Anchor River, Whiskey Gulch, Deep Cr, Ninilchik River Areas	578	703	578	698
Other Cook Inlet North of Ninilchik River	3	25	3	24
Other Cook Inlet/Gulf Coast West of Gore Point	734	824	734	814
Other Gulf Coast East of Gore Point	28	43	28	43
SALTWATER FINFISH PRIVATE BOAT:				
Halibut Cove (Kachemak Bay)	19	23	19	23
Kachemak Bay (Homer)	515	316	512	313
Tutka Bay (Kachemak Bay, Homer Area)	29	15	28	15
Resurrection Bay (Seward)	277	276	275	274
Anchor River, Whiskey Gulch, Deep Cr, Ninilchik River Areas	440	492	440	490
Other Cook Inlet North of Ninilchik River	6	21	6	21
Other Cook Inlet/Gulf West of Gore Point	99	87	99	86
Other Gulf Coast East of Gore Point	22	31	22	31
SALTWATER FINFISH SHORELINE:				
Homer Spit (Kachemak Bay)	327	315	326	311
Resurrection Bay	223	212	221	210
Anchor River, Whiskey Gulch, Deep Cr, Ninilchik River Areas	12	35	12	34
Other Cook Inlet North of Ninilchik River	1	11	1	11
Shoreline - Other	23	30	23	30
SALTWATER SHELLFISH:				
CLAMS BETWEEN KASILOF AND ANCHOR POINT				
Anchor River to Deep Creek	88	75	88	74
Deep Creek to Set Net Access	229	276	229	272
Clam Gulch Beach (Set Net Access to Kasilof River)	187	278	187	270
OTHER SHELLFISH:				
Kachemak Bay (Homer)	101	159	100	155
Other Sites	7	27	7	27
<b>Area Q. Kodiak Area</b>				
SALTWATER:				
Boat - Chiniak Bay Area	102	96	102	94
Boat - Barren Islands	33	41	33	41
Boat - Ugak Bay	2	35	2	35
Boat - Other	34	83	34	82
Shoreline - Chiniak Bay Area	49	20	48	20
Shoreline - Afognak Island Area	69	33	69	33
Shoreline - Other	16	29	16	29
FRESHWATER:				
Buskin River	103	62	103	59
Pasagshak River	61	40	61	40
Karluk River and Lagoon	50	32	49	32
American River	38	22	38	22
Olds River (or Creek)	38	30	38	30
Red River (Ayakulik)	10	12	10	12
Saltery Cove Streams	12	9	12	9
Other Remote Streams	25	23	25	23
Other Road System Streams	12	21	12	21
Roadside Lakes	13	7	13	7
Other Lakes	6	11	6	11

-continued-

**Appendix A111.-Page 10 of 12.**

	Number of respondents		Number of respondents used in estimates	
	Standard	Supplementary	Standard	Supplementary
<b>Area R. Naknek River Drainage-Alaska Peninsula Area</b>				
SALTWATER:				
Boat - Dutch Harbor	19	20	19	19
Boat - Other	25	38	25	37
Shoreline	14	16	14	16
FRESHWATER:				
Cold Bay Area (including Russel Creek)	10	10	10	10
Naknek River below Rapids Camp	55	30	55	30
Naknek River above Rapids Camp	74	62	74	61
Brooks River	42	37	42	36
American Creek	10	14	10	13
Other Streams	26	53	26	53
Ugashik System	10	16	10	16
Becharof System	12	10	12	10
Other Systems	8	0	8	0
Naknek Lake - Bay of Islands	11	10	11	10
Naknek Lake - Other	10	10	10	10
Brooks Lake	7	9	7	9
Other Lakes	9	11	9	11
<b>Area S. Kvichak River Drainage Area</b>				
SALTWATER:				
Boat	6	5	6	4
Shoreline	3	0	3	0
FRESHWATER:				
Kvichak River	48	48	48	48
Newhalen River	78	60	78	60
Alagnak (Branch) River	57	70	57	69
Copper River (Lake Iliamna Area)	19	23	19	23
Lower Talarik Creek	12	9	12	9
Kulik River	5	10	5	10
Moraine Creek	9	8	9	8
Other Streams	26	37	26	36
Lake Iliamna	28	25	28	25
Lake Clark	21	19	21	19
Other Lakes	11	20	11	20
<b>Area T. Nushagak Area</b>				
SALTWATER:				
Boat	8	4	8	4
Shoreline	5	1	5	1
FRESHWATER:				
Nushagak River System	107	109	107	107
Wood River Lakes System	45	57	44	57
Tikchik-Nuyakuk Lake System	13	19	13	19
Togiak River System	16	26	16	26
Mulchatna River	20	25	20	25
Other Streams	16	23	16	23
Other Lakes	6	4	6	4

-continued-

**Appendix A111.-Page 11 of 12.**

	Number of respondents		Number of respondents used in estimates	
	Standard	Supplementary	Standard	Supplementary
<b>Area U. Tanana River Drainage Area</b>				
Upper Chena River	131	84	131	84
Lower Chena River	190	155	189	154
Piledriver Slough	88	67	88	66
Nenana River Drainage	19	9	19	9
Lower Chatanika River (downstream oof Elliot Hwy)	68	51	68	51
Upper Chatanika River (upstream of Elliot Hwy)	71	41	71	41
Salcha River	128	106	128	105
Delta Clearwater River	69	55	69	55
Goodpaster River	13	11	13	11
Brushkana Creek	26	12	25	12
Lower Tanana River	9	6	9	6
Middle Tanana River	38	45	38	45
Upper Tanana River	11	17	11	17
Shaw Creek	11	6	11	6
Richardson Clearwater River	11	4	11	4
Delta River (below Tangle Lakes)	12	6	12	6
Other Streams	47	100	47	100
Birch Lake	115	81	115	81
Quartz Lake	168	160	168	160
Fielding Lake	24	22	24	22
Minto Flats	51	63	51	62
Tangle Lakes and Tangle River	70	92	70	92
Chena Lake (Lake only)	68	65	67	65
Harding Lake	78	48	78	48
Dune Lake	14	8	14	8
East Twin Lake	10	3	10	3
George Lake	6	10	6	10
Jan Lake	8	9	8	9
Koole Lake	9	4	9	4
Volkmar Lake	14	8	14	8
Steese Ponds	19	15	19	15
Chena Hot Springs Road Ponds	26	22	26	22
Meadow Road Lakes	9	14	9	14
Coal Mine Road Lakes	20	18	20	18
Eielson AFB - Lakes	0	14	0	14
Other Lakes	84	144	84	143
<b>Area V. Kuskokwim River Drainage Area</b>				
SALTWATER:				
Boat	5	1	5	1
Shoreline	2	1	2	0
FRESHWATER:				
Kanektok River	28	33	28	33
Aniak River	23	17	23	17
Goodnews River	8	5	8	5
Kuskokwim River drainages below Aniak River	13	8	13	8
Kuskokwim River drainages above Aniak River	18	13	18	12
Other Streams	14	19	14	19
Other Lakes	7	8	7	8

-continued-

**Appendix A111.-Page 12 of 12.**

	Number of respondents		Number of respondents used in estimates	
	Standard	Supplementary	Standard	Supplementary
<b>Area W. Seward Peninsula-Norton Sound Area</b>				
SALTWATER:				
Boat	18	12	18	11
Shoreline	10	2	10	2
FRESHWATER:				
Nome River	22	17	22	16
Pilgrim River	14	12	14	12
Unalakleet River	20	23	19	22
Fish-Niukluk River System	14	13	14	13
Sinuk River	13	11	12	11
Snake River	14	13	14	13
Solomon River	12	6	12	6
Other Streams	23	29	23	29
<b>Area X. Northwest Alaska Area</b>				
SALTWATER:				
Boat	1	2	1	2
Shoreline	5	4	5	4
FRESHWATER:				
Kobuk River	26	18	26	18
Noatak River	12	15	12	15
Other Streams	14	23	14	23
Lakes	4	8	4	8
<b>Area Y. Yukon River Drainage Area</b>				
SALTWATER:				
Boat	1	0	1	0
FRESHWATER:				
Jim River (Haul Road)	4	12	4	12
Other Haul Road Streams	10	16	10	16
Yukon River Drainages (Downstream from Koyukuk River)	19	33	19	33
Nowitna River	10	9	10	9
Koyukuk River Drainage (excluding Haul Road drainages)	23	30	23	30
Yukon River Drainages (Koyukuk River to Fort Yukon)	48	32	48	32
Yukon River Drainages (Fort Yukon to Canadian Border)	5	11	5	11
Other Streams	20	18	20	18
Other Lakes	4	6	4	6
<b>Area Z. North Slope Brooks Range Area</b>				
SALTWATER:				
Boat	1	0	1	0
Shoreline	2	1	2	1
FRESHWATER:				
Sagavanirktok River	23	12	23	12
Other Haul Road Streams	17	6	17	6
Other Streams	14	15	14	15
Other Lakes	11	7	11	7





## **APPENDIX B. QUESTIONNAIRES AND REMINDERS**

**Appendix B has not been included in this PDF version of the report.**