



State of Alaska  
Department of Fish and Game  
Sportfish Division

Nomination Form  
Anadromous Waters Catalog

Region Southwestern

USGS Quad(s) KODIAK D-2 SW

Anadromous Waters Catalog Number of Water Body 252-38-10020-2051

Name of Water Body

☐ USGS Name ☐ Local Name

☒ Addition

☐ Deletion

☒ Correction

☐ Backup Information

For Office Use

Nomination # 24-805

Revision Year: 2025

Revision to: ☒ Atlas  
☒ Catalog

Revision Code: B-1, A-1, C-9, E-9

Adam Reimer

Fisheries Scientist

8-19-2024

Date

Ron Bantert

Habitat Operations Manager

8/19/2024

Date

Payton Ruff

AWC Project Biologist

2 Aug 2024

Date

P. L.

GIS Analyst

8/21/2024

Date

OBSERVATION INFORMATION

Species	Date(s) Observed	Spawning	Rearing	Present	Anadromous
coho salmon	07/29/2024		✓		✓
Dolly Varden	07/29/2024			✓	

~ADD new species COHO salmon REARING to existing AWC Stream #252-38-10020-2051.

~EXTEND existing AWC Stream #252-38-10020-2051 with COHO salmon REARING.

~ADD BARRIER above new upper extent of existing AWC Stream #252-38-10020-2051.

~UPDATE/ADJUST hydrography of existing AWC Stream #252-38-10020-2051.

Comments:

I used three baited minnow traps to capture 15 juvenile coho salmon as well as 2 Y-O-Y coho salmon in an unnamed tributary to Red Cloud River, located in Anton Larsen Bay. A 6-foot high bedrock controlled barrier is located about 70 meters upstream of the upper extent of the sampling effort. The upper trap was located at 57.81477, -152.62019.

Coordinates (Lat,Long): (57.81477,-152.62019)

Name of Observer (please print):

William Frost

Signature:

10.231.39.10 (Web Nomination)

Date: 07/30/2024

Agency:

Address:

645 G Street STE 100-1123

Anchorage, AK 99501

This certifies that in my best professional judgment and belief the above information is evidence that this waterbody should be included in or deleted from the Anadromous Waters Catalog.


Signature of Area Biologist: \_\_\_\_\_

Date: \_\_\_\_\_

Revision 3/16

Name of Area Biologist (please print): \_\_\_\_\_






Juvenile Coho 57.81477, -152.62019

57.81448, -152.61958 Barrier




























252-38

- ~ADD new species COHO salmon REARING to existing AWC Stream #252-38-10020-2051.
- ~EXTEND existing AWC Stream #252-38-10020-2051 with COHO salmon REARING.
- ~ADD BARRIER above new upper extent of existing AWC Stream #252-38-10020-2051.
- ~UPDATE/ADJUST hydrography of existing AWC Stream #252-38-10020-2051.
- Please update using most recent .GDB with line, point, lake, polygon and barrier features located in O:\DSF\5\AWC\Draft2025\GIS\Data\AWC2025\_WorkingUpdate\_DayMonthYear.gdb

KODIAK D-2

D-2SW

Southwest



Num #24-805

Map #1





- ~ADD new species COHO salmon REARING to existing AWC Stream #252-38-10020-2051.
- ~EXTEND existing AWC Stream #252-38-10020-2051 with COHO salmon REARING.
- ~ADD BARRIER above new upper extent of existing AWC Stream #252-38-10020-2051.
- ~UPDATE/ADJUST hydrography of existing AWC Stream #252-38-10020-2051.
- Please update using most recent GDB with line, point, lake, polygon and barrier features located in O:\DSFR5\AWC\Draft2025\GIS\Data\AWC2025\_WorkingUpdate\_DayMonthYear.gdb

Maxar Products, Dynamic Mos

Map #2

Nov #24-805