



State of Alaska
Department of Fish and Game
Sportfish Division

Nomination Form
Anadromous Waters Catalog

Region Southeastern

USGS Quad(s) YAKUTAT C-4

Anadromous Waters Catalog Number of Water Body 182-70-12000-2005-3005-4046-5021

Name of Water Body

☐ USGS Name ☐ Local Name

☒ Addition

☐ Deletion

☐ Correction

☐ Backup Information

For Office Use

Nomination # 24-823
Revision Year: 2025
Revision to: ☒ Atlas
☒ Catalog
Revision Code: B-2, A-1

Adam Kern 10-2-2024
Fisheries Scientist Date
Ron Bonkers 9/9/2024
Habitat Operations Manager Date
Joseph D. Fisher 28 Aug 2024
AWC Project Biologist Date
P. C. 10/3/2024
GIS Analyst Date

OBSERVATION INFORMATION

Species	Date(s) Observed	Spawning	Rearing	Present	Anadromous
coho salmon (x11)	08/26/2024		✓		✓

~ADD species life-phase COHO salmon PRESENT to existing AWC Stream #182-70-12000-2005-3005-4046-5021.

~EXTEND existing AWC Stream #182-70-12000-2005-3005-4046-5021 with COHO salmon PRESENT and REARING.

Comments:

A minnow trap was placed at 59.51792, -139.25333 and left to soak for 30 minutes. 11 juvenile Coho were caught.

A .gpx file of the reach is attached.

Coordinates (Lat,Long): Upper(59.51792,-139.25333) Lower(59.510232,-139.257456)

Name of Observer (please print):

Brady Skidmore

Signature:

10.231.39.10 (Web Nomination)

Date: 08/27/2024

Agency:

Address:

PO Box 418

Yakutat, AK 99689

This certifies that in my best professional judgment and belief the above information is evidence that this waterbody should be included in or deleted from the Anadromous Waters Catalog.

Signature of Area Biologist: _____

Date: _____

Revision 3/16

Name of Area Biologist (please print): _____



Rubbermaid

3.2 cups

760ml



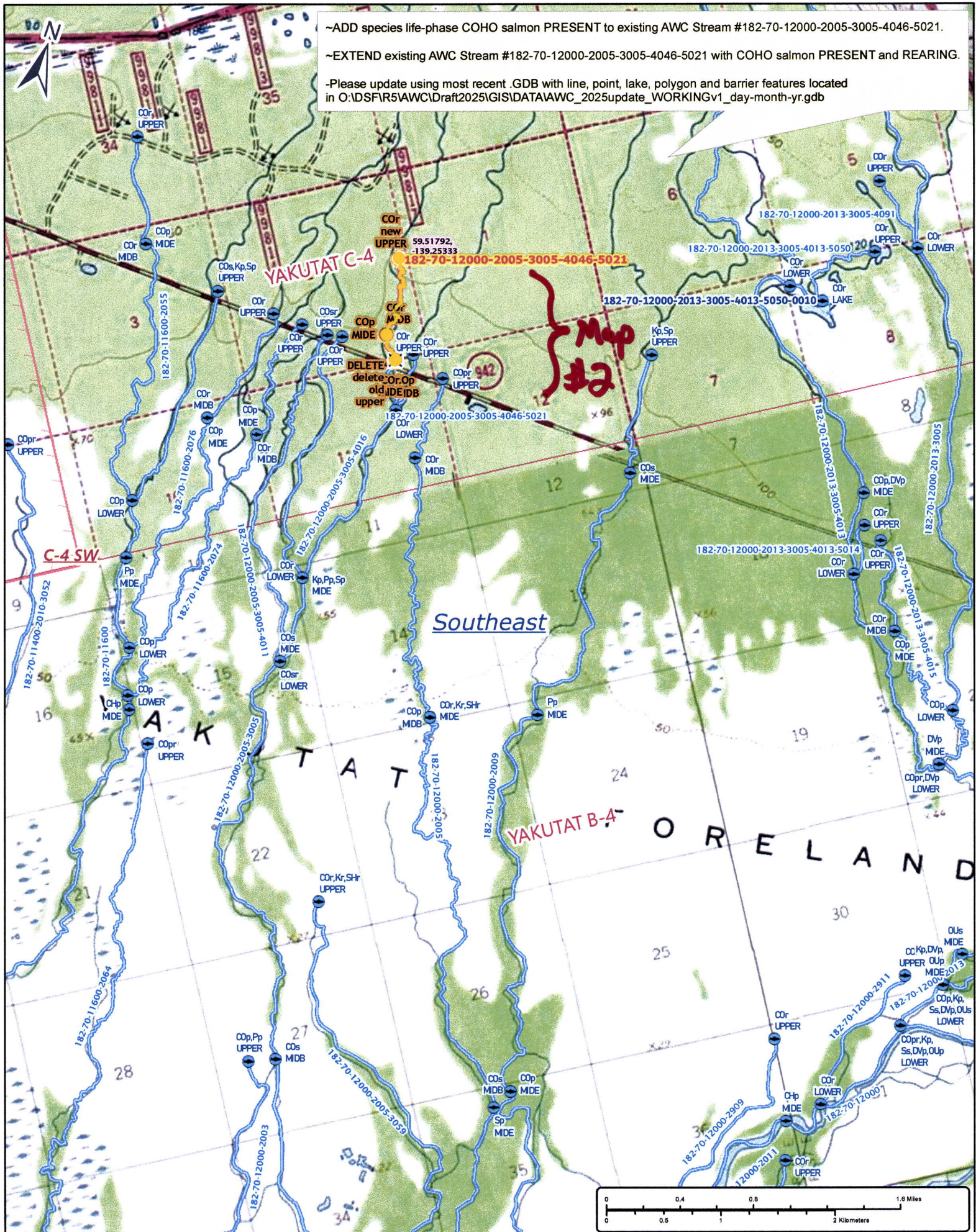
BPA
FREE

MADE IN USA

CHECK BEFORE MICROWAVING - PEEL ONLY



-Please update using most recent .GDB with line, point, lake, polygon and barrier features located in O:\DSF\R5AWC\Draft2025\GIS\DATA\AWC_2025update_WORKINGv1_day-month-yr.gdb



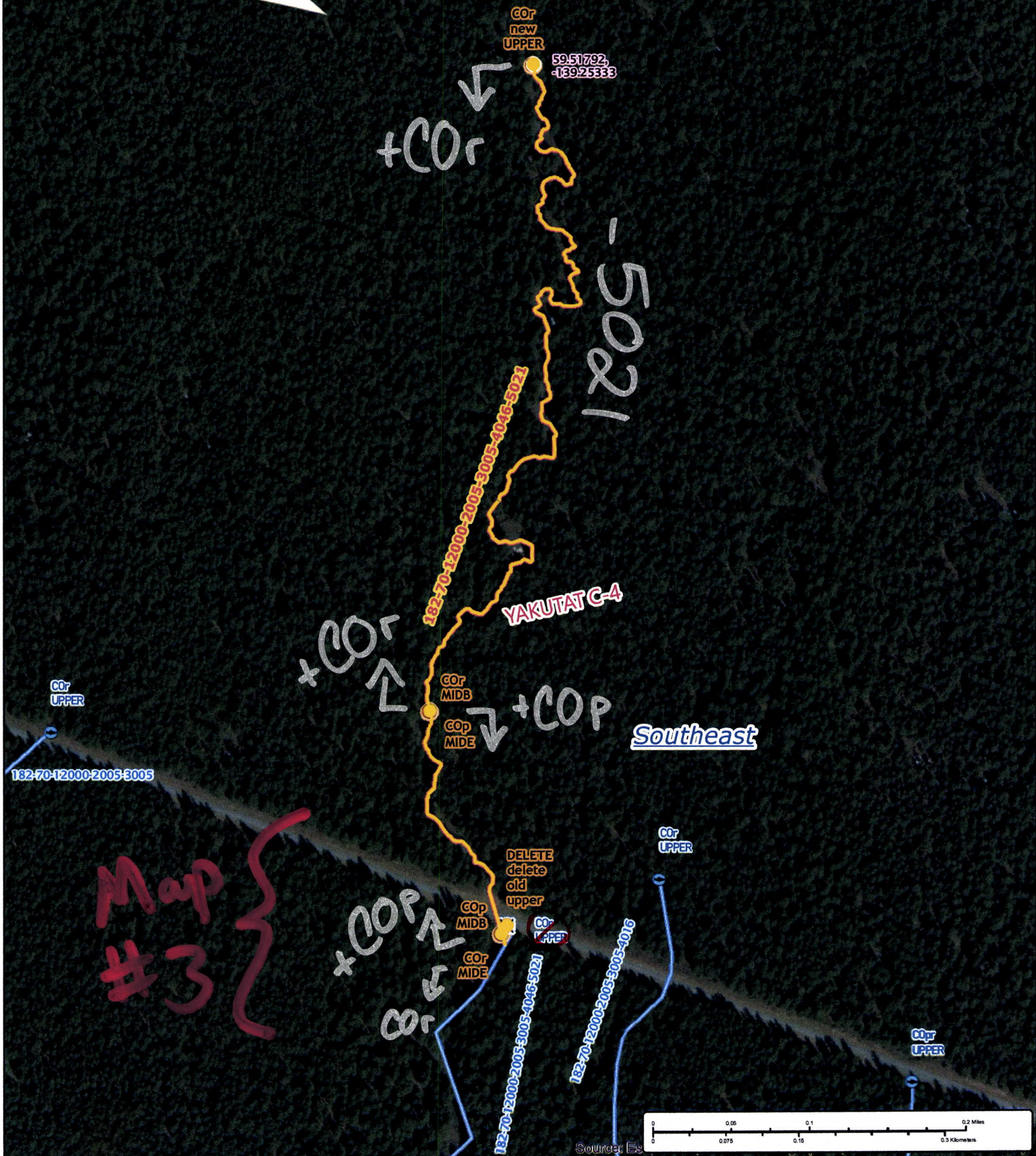
Nome #24-823

Map # 1

~ADD species life-phase COHO salmon PRESENT to existing AWC Stream #182-70-12000-2005-3005-4046-5021.

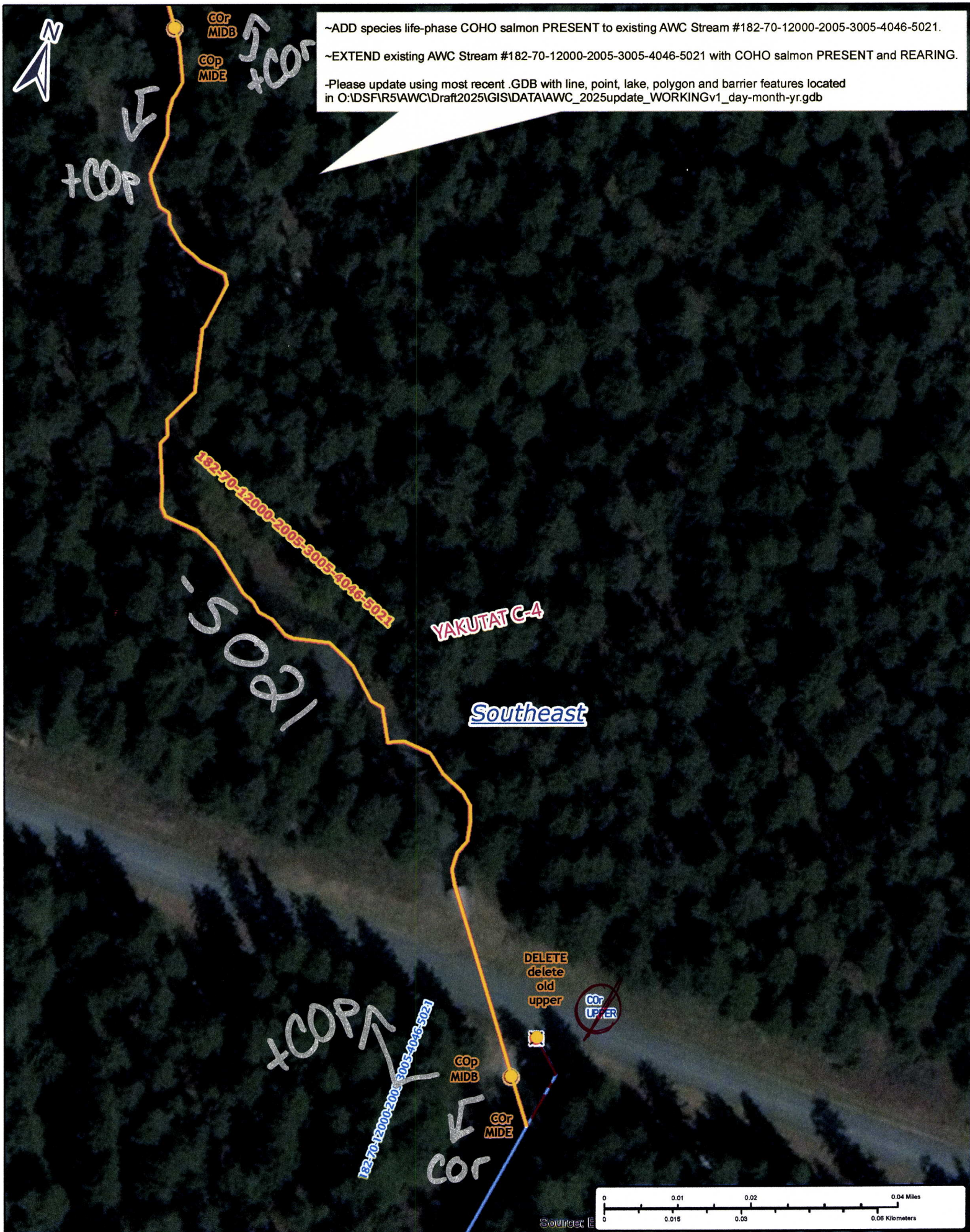
~EXTEND existing AWC Stream #182-70-12000-2005-3005-4046-5021 with COHO salmon PRESENT and REARING.

-Please update using most recent .GDB with line, point, lake, polygon and barrier features located in O:\DSF\IR5\AWC\Draft2025\GIS\DATA\AWC_2025update_WORKINGv1_day-month-yr.gdb



Nov #24-823

Map #2



Nom #24-823

Map #3