State of Alaska
Department of Fish and Game
Sportfish Division

Nomination Form
Anadromous Waters Catalog

M

Region: Southeastern

USGS Quad(s): ICY BAY D-2 & D-3, D-2 & D-3 N, Inset

Anadromous Waters Catalog Number of Waterway: 186-15-10550-2005-0080

Name of Waterway: ☐ USGS Name ☐ Local Name

☑ Addition ☐ Deletion ☐ Correction ☐ Backup Information

2005-3065-0030

For Office Use

Nomination #	14-653	James J Hasbrouck, Fisheries Scientist	10/3/2014 Date
Revision Year:	2015	Habitat Operations Manager	10/3/14 Date
Revision to: Atlas		AWC Project Biologist	9/17/14 Date
Both	X	Cartographer TR	10/13/14 Date
Revision Code:	A-2		

OBSERVATION INFORMATION

Species	Date(s) Observed	Spawning	Rearing	Present	Anadromous
coho salmon	07/11/2014		✔	✔	✔

ref nom #
14-651
14-652

IMPORTANT: Provide all supporting documentation that this water body is important for the spawning, rearing or migration of anadromous fish, including: number of fish and life stages observed; sampling methods, sampling duration and area sampled; copies of field notes; etc. Attach a copy of a map showing location of mouth and observed upper extent of each species, as well as other information such as: specific stream reaches observed as spawning or rearing habitat; locations, types, and heights of any barriers; etc.

Comments: Add new lake 186-15-10550-2005-0080 w/ coho salmon rearing/present

Coordinates (Lat,Long): Upper(59.9722,-141.5995) Lower(59.9670,-141.5991)

Add new stream 186-15-10550-2005-3065 w/ coho salmon rearing

FID 61 for lake

Name of Observer (please print): Richard Hoffman

Add new lake 3065-0030 w/ coho salmon rearing

Signature: 10.7.168.129 (Web Nomination) Date: 08/19/2014

Agency:

Address: P.O. Box 110024
Juneau, AK 99811-0024

This certifies that in my best professional judgment and belief the above information is evidence that this waterbody should be included in or deleted from the Anadromous Waters Catalog.

Signature of Area Biologist: _____ Date: _____

Name of Area Biologist (please print):

Revision 02/08

186-15-10550-2005 TRIBUTARY 2

ADDITION

Water body name:

Survey date: 7/11/2014

Water body number:

Species & Lifestage:

Watershed: White River-Frontal Gulf of Alaska **MTR:** C022S022E **Quad:** Icy Bay D-2

Findings: We surveyed a tributary to stream 186-15-10550-2005 using a GPS and handnet. We were able to catch and visually identify rearing coho salmon. This stream ends in a large abandoned beaver pond that has several conveyance streams.

Recommendations: Add stream to AWC and add rearing coho.

Table 1.–186-15-10550-2005 tributary 2 survey data.

Waypoint	Latitude	Longitude	Notes	Sample Effort	Sample Results
371	59.9670	-141.5991	Enter a marsh.		
372	59.9680	-141.5969	End of marsh.	VL	4 CO
373	59.9693	-141.5983	Becomes semi-marshy.	VL	3 CO
374	59.9701	-141.5996		VL	5 CO
375	59.9703	-141.5993		HN	3 CO
			Outlet to large lake. HN 3 CO at outlet. There are a lot of freshwater clams at the outlet.		
376	59.9722	-141.5995	Upper part of the lake. Water is entering from three locations that end at the hillside around lake.	HN	3 CO



Figure 1.–Captured rearing coho salmon.

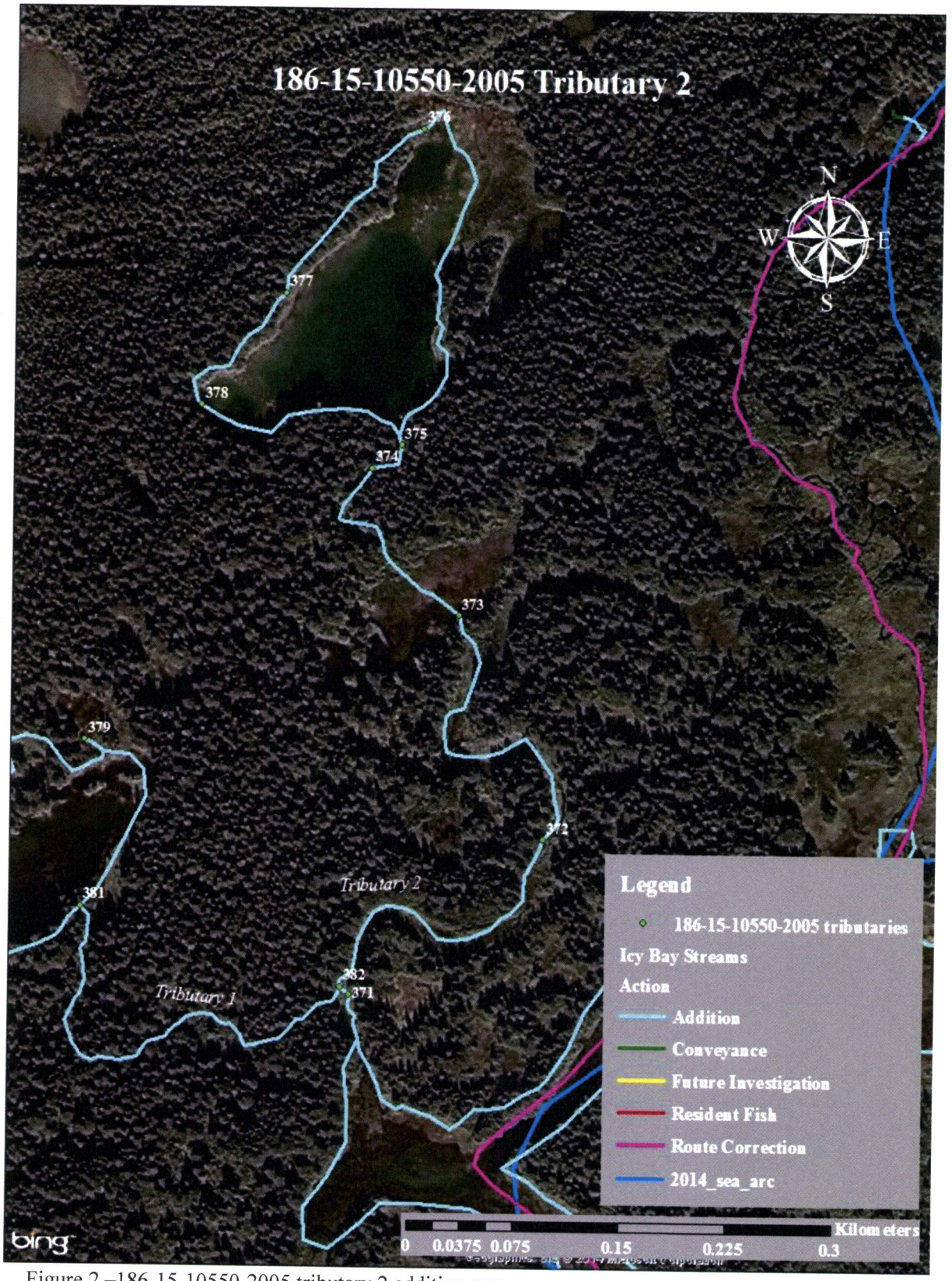

Figure 2.–186-15-10550-2005 tributary 2 addition map.

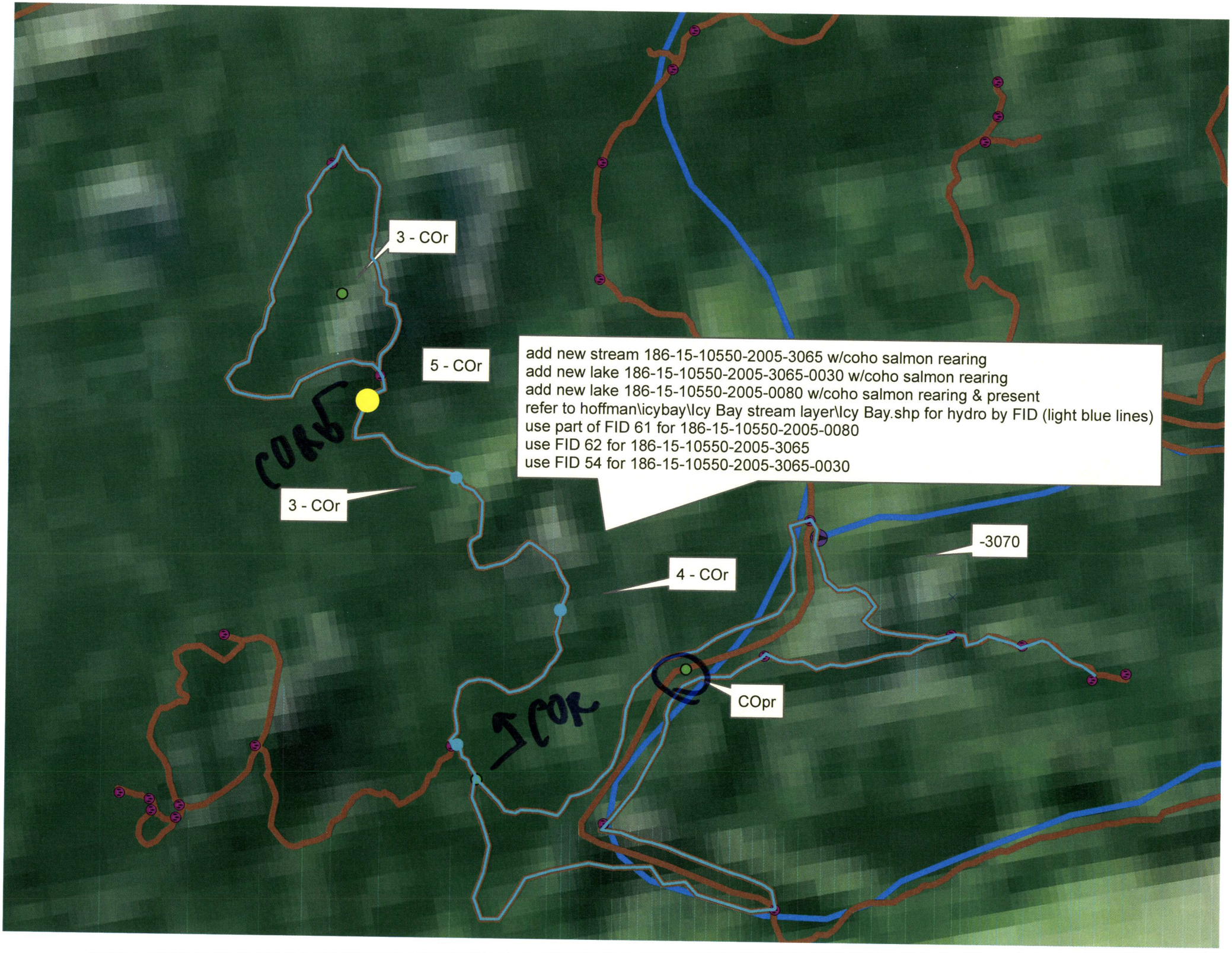
3 - COr
5 - COr
COR6
3 - COr
add new stream 186-15-10550-2005-3065 w/coho salmon rearing
add new lake 186-15-10550-2005-3065-0030 w/coho salmon rearing
add new lake 186-15-10550-2005-0080 w/coho salmon rearing & present
refer to hoffman\icybay\Icy Bay stream layer\Icy Bay.shp for hydro by FID (light blue lines)
use part of FID 61 for 186-15-10550-2005-0080
use FID 62 for 186-15-10550-2005-3065
use FID 54 for 186-15-10550-2005-3065-0030
-3070
4 - COr
COpr
COR