



**State of Alaska
Department of Fish and Game
Sportfish Division**

**Nomination Form
Anadromous Waters Catalog**

Region Southcentral

USGS Quad(s) CORDOVA C-5

Anadromous Waters Catalog Number of Water Body 221-20-10260 (-2010) ; 221-20-10255

Name of Water Body Simpson Creek, *Flanders Creek USGS Name Local Name

Addition Deletion Correction Backup Information

For Office Use

Nomination # <u>24-982</u>	<u>Adam Reim</u> Fisheries Scientist	<u>12-27-2024</u> Date
Revision Year: <u>2025</u>	<u>Ron Bender</u> Habitat Operations Manager	<u>12/15/2024</u> Date
Revision to: <input checked="" type="checkbox"/> Atlas <input checked="" type="checkbox"/> Catalog	<u>Joseph Kifer</u> AWC Project Biologist	<u>26 Nov 2024</u> Date
Revision Code: <u>B-1, A-1, A-2d, C-9, D-3</u>	<u>Matthew</u> GIS Analyst	<u>1/2/25</u> Date

OBSERVATION INFORMATION

Species	Date(s) Observed	Spawning	Rearing	Present	Anadromous
coho salmon	08/09/2024		✓		✓
Dolly Varden	08/09/2024		✓		✓

- ~UPDATE/ADJUST hydrography of existing AWC Stream #221-20-10260 "Simpson Creek". ✓
- ~UPDATE/ADJUST hydrography of existing AWC Stream #221-20-10255. ✓
- ~ADD new species COHO salmon & Dolly Varden PRESENT to existing AWC Stream #221-20-10260 "Simpson Creek". ✓
- ~EXTEND existing AWC Stream #221-20-10260 "Simpson Creek" with COHO salmon & Dolly Varden PRESENT. ✓
- ~ADD new AWC Stream #221-20-10260-2010 "*Flanders Creek" with COHO salmon & Dolly Varden REARING. ✓
- DELETE stream name "Simpson Creek" from existing AWC Stream #221-20-10255. ✓

See observer comments on page 2.
Coordinates (Lat,Long): (60.730038,-145.749103)

Name of Observer (please print): Duncan Green
 Signature: 10.231.39.10 (Web Nomination) Date: 10/11/2024
 Agency: _____
 Address: 333 Raspberry Rd.
Anchorage, AK 99518

This certifies that in my best professional judgment and belief the above information is evidence that this waterbody should be included in or deleted from the Anadromous Waters Catalog.

Signature of Area Biologist: _____ Date: _____ Revision 3/16
 Name of Area Biologist (please print): _____



State of Alaska
Department of Fish and Game
Division of Sport Fish

Fish Survey
Nomination Form
Anadromous Waters Catalog

Region: South Central

USGS Quad: Cordova C-5

Anadromous Waters Catalog Number of Waterway: 221-20-10260 (-2010); 221-20-10255

Name of Waterway: *Flanders Creek Simpson Creek

USGS Name

Local Name

Addition

Deletion

For Office Use

Correction

Backup Information

Nomination #	24-982	_____	_____
Revision Year:	2025	_____	_____
Revision to:	Atlas _____ Catalog _____ Both <u>X</u>	_____	_____
Revision Code:	B-1, A-1, A-2d, C-9, D-3	_____	_____
		_____	_____
		_____	_____
		_____	_____
		_____	_____

Site Information Station: FSCB2344C04 Date Observed: 8/9/2024 Legal Desc.: Latitude: Longitude: Datum:
Up Stream 60.73004 -145.74910 WGS84
Down Stream 60.72990 -145.74957 WGS84

Station Comments: Small tributary to Simpson Creek. Upstream point is outlet of lake with large logjam that would likely make adult fish passage difficult but possible.

Life History: Anadromous

Species\LifeStage: Dolly Varden juvenile

Sampling Method (No. of fish): PEF (20)

Species\LifeStage: coho salmon juvenile

Sampling Method (No. of fish): PEF (15)

Life History: Resident

Species\LifeStage: slimy sculpin juvenile/adult

Sampling Method (No. of fish): PEF (2)

Key to Sample Method

(PEF) Backpack Electrofisher

Additional Comments: Add coho salmon rearing and Dolly Varden rearing to upstream waypoint 44C04UP (60.730038, -145.749103), where three juvenile coho salmon and seven juvenile Dolly Varden were collected via backpack electrofisher.

Name of Observer: Taylor Cabbage, Fishery Biologist 1

Phone:

Date Printed: 10/11/2024

Signature: _____

Address: Department of Fish & Game, Sport Fish
333 Raspberry Rd.
Anchorage, AK 99518

This certifies that in my best professional judgment and belief the above information is evidence that this waterbody should be included in or deleted from the Anadromous Waters Catalog

Signature of Area Biologist: _____ Date: _____







Juvenile Dolly Varden



Juvenile coho salmon

~UPDATE/ADJUST hydrography of existing AWC Stream #221-20-10260 "Simpson Creek".

~~UPDATE/ADJUST hydrography of existing AWC Stream #221-20-10255.

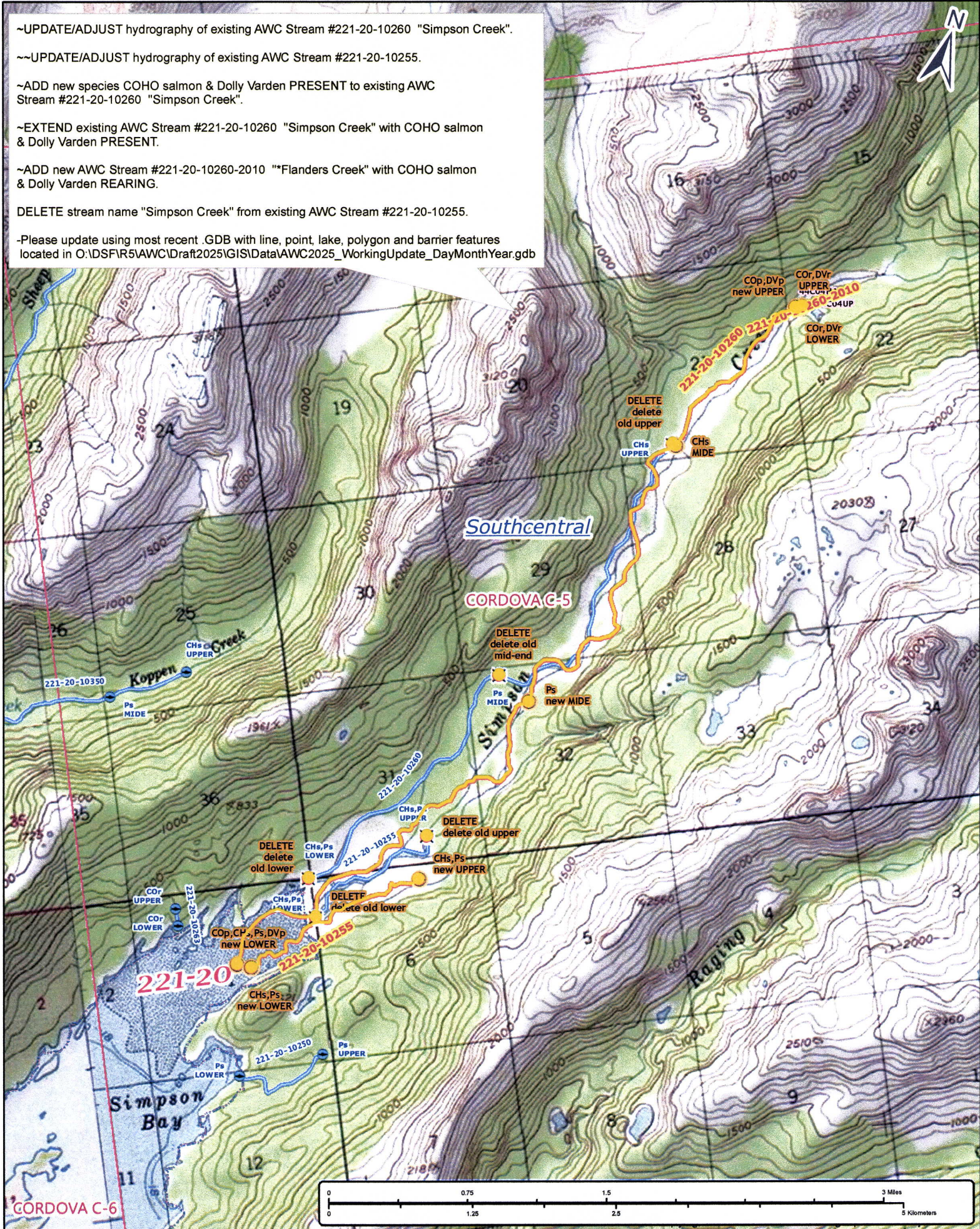
~ADD new species COHO salmon & Dolly Varden PRESENT to existing AWC Stream #221-20-10260 "Simpson Creek".

~EXTEND existing AWC Stream #221-20-10260 "Simpson Creek" with COHO salmon & Dolly Varden PRESENT.

~ADD new AWC Stream #221-20-10260-2010 "Flanders Creek" with COHO salmon & Dolly Varden REARING.

DELETE stream name "Simpson Creek" from existing AWC Stream #221-20-10255.

-Please update using most recent .GDB with line, point, lake, polygon and barrier features located in O:\DSFR5\AWC\Draft2025\GIS\Data\AWC2025_WorkingUpdate_DayMonthYear.gdb



Num #24-982

Map #1

CORDOVA D-5

~UPDATE/ADJUST hydrography of existing AWC Stream #221-20-10260 "Simpson Creek".

~~UPDATE/ADJUST hydrography of existing AWC Stream #221-20-10255.

~ADD new species COHO salmon & Dolly Varden PRESENT to existing AWC Stream #221-20-10260 "Simpson Creek".

~EXTEND existing AWC Stream #221-20-10260 "Simpson Creek" with COHO salmon & Dolly Varden PRESENT.

~ADD new AWC Stream #221-20-10260-2010 "Flanders Creek" with COHO salmon & Dolly Varden REARING.

DELETE stream name "Simpson Creek" from existing AWC Stream #221-20-10255.

-Please update using most recent .GDB with line, point, lake, polygon and barrier features located in O:\DSF\R5\AWC\Draft2025\GIS\Data\AWC2025_WorkingUpdate_DayMonthYear.gdb



Nom #24-982

Map #2

~UPDATE/ADJUST hydrography of existing AWC Stream #221-20-10260 "Simpson Creek".

~UPDATE/ADJUST hydrography of existing AWC Stream #221-20-10255.

~ADD new species COHO salmon & Dolly Varden PRESENT to existing AWC Stream #221-20-10260 "Simpson Creek".

~EXTEND existing AWC Stream #221-20-10260 "Simpson Creek" with COHO salmon & Dolly Varden PRESENT.

~ADD new AWC Stream #221-20-10260-2010 "Flanders Creek" with COHO salmon & Dolly Varden REARING.

DELETE stream name "Simpson Creek" from existing AWC Stream #221-20-10255.

-Please update using most recent .GDB with line, point, lake, polygon and barrier features located in O:\DSF\5\AWC\Draft2025\GIS\Data\AWC2025_WorkingUpdate_DayMonthYear.gdb



Non #24-982

Map #3

~UPDATE/ADJUST hydrography of existing AWC Stream #221-20-10260 "Simpson Creek".

~UPDATE/ADJUST hydrography of existing AWC Stream #221-20-10255.

~ADD new species COHO salmon & Dolly Varden PRESENT to existing AWC Stream #221-20-10260 "Simpson Creek".

~EXTEND existing AWC Stream #221-20-10260 "Simpson Creek" with COHO salmon & Dolly Varden PRESENT.


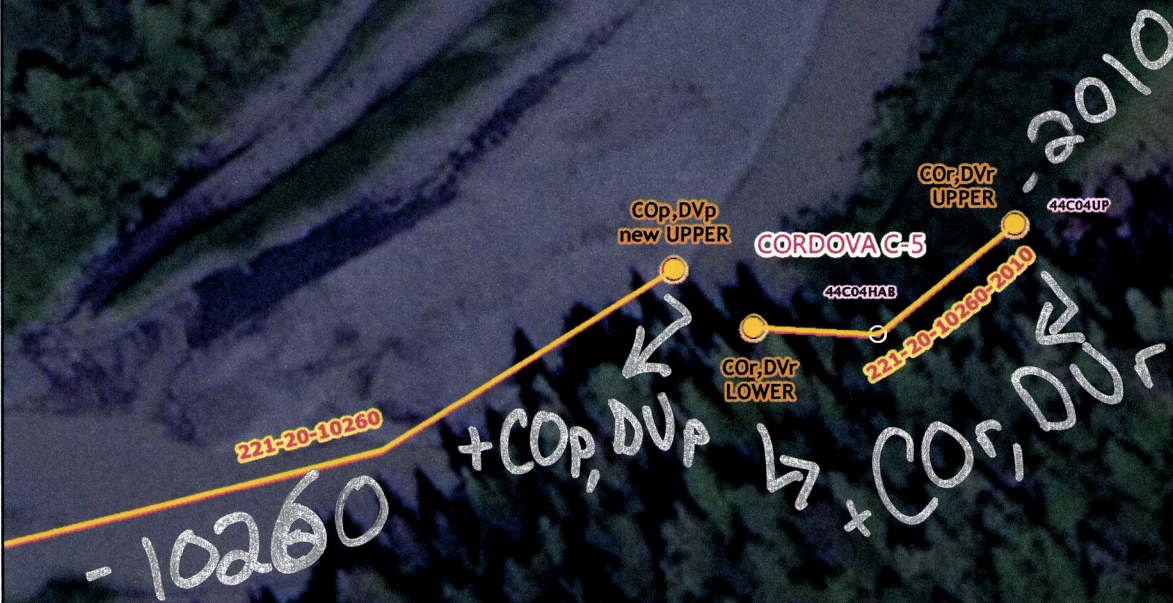
~ADD new AWC Stream #221-20-10260-2010 "Flanders Creek" with COHO salmon & Dolly Varden REARING.

DELETE stream name "Simpson Creek" from existing AWC Stream #221-20-10255.

-Please update using most recent .GDB with line, point, lake, polygon and barrier features located in O:\DSF\R5\AWC\Draft2025\GIS\Data\AWC2025_WorkingUpdate_DayMonthYear.gdb



Southcentral



Nom # 24-982

Map # 5