State of Alaska
Department of Fish and Game
Sportfish Division

Nomination Form
Anadromous Waters Catalog

Region: Southcentral

USGS Quad(s): KENAI C-3

Anadromous Waters Catalog Number of Water Body: 244-30-10010-2025-3020

Name of Water Body: ☐ USGS Name ☐ Local Name

☑ Addition ☐ Deletion ☐ Correction ☐ Backup Information

For Office Use

Nomination #: 24-935

Revision Year: 2025

Revision to: ☑ Atlas ☑ Catalog

Revision Code: A-2

Adam Russ — Fisheries Scientist	11-14-2024 — Date
Ron Benkert — Habitat Operations Manager	10/16/2024 — Date
Joseph Sulpher — AWC Project Biologist	16 Oct 2024 — Date
P. Lu — GIS Analyst	11/15/2024 — Date

OBSERVATION INFORMATION

Species	Date(s) Observed	Spawning	Rearing	Present	Anadromous
coho salmon (x4)	08/22/2024		✓		✓

~ADD new AWC Stream #244-30-10010-2025-3020 with COHO salmon REARING and PRESENT.

Comments:

Nomination by Ben Meyer (KWF)
Tributary of Beaver Creek. Walked in from utility corridor to East. Latitude and longitude recorded are for upper most trap with two Coho observed.
Rearing and shallow tributary. Groundwater flow from hill slope to East.
Photos were not attached to the PDF nomination so will be added as separate attachments in the files section.

Latitude 60.589435, Longitude -151.062441

Name of Observer (please print): Nyssa Russell

Signature: 10.231.39.10 (Web Nomination) Date: 10/09/2024

Agency:

Address: 4032 Harry Nielsen Ave.
Kodiak, AK 99615

This certifies that in my best professional judgment and belief the above information is evidence that this waterbody should be included in or deleted from the Anadromous Waters Catalog.

Signature of Area Biologist: _____ Date: _____ Revision 3/16

Name of Area Biologist (please print):


S
180
210
SW
240
W
270
300
NW
330
254°W (T) 60.589435°N, 151.062441°W ±4m 29m
Strawberry Rd Corridor 2 -
downstream trap
ben@kenaiwatershed.org
Awc
22 Aug 2024, 13:12:22


NE
E
SE
S
SW
60
90
120
150
180
210
135°SE (T) 60.589477°N, 151.062552°W ±4m 32m
Strawberry Rd Corridor 2 -
downstream trap
ben@kenaiwatershed.org
Coho
22 Aug 2024, 15:10:58

NE
E
SE
S
SW
60
90
120
150
180
210
132°SE (T) 60.589396°N, 151.062534°W ±6m 37m
Strawberry Rd Corridor 2
downstream trap
ben@kenaiwatershed.org
Coho
22 Aug 2024, 13:38:13

E
SE
S
SW
60
90
120
150
180
210
24
146°SE (T) 60.589399°N, 151.062553°W ±4m 32m
Strawberry Rd Corridor 2 -
downstream trap
ben@kenaiwatershed.org
Coho
22 Aug 2024, 13:38:29


NE
E
SE
S
SW
60
90
120
150
180
210
133°SE (T) 60.589419°N, 151.062503°W ±3m 29m
Strawberry Rd Corridor 2 -
downstream trap
ben@kenaiwatershed.org
Coho
22 Aug 2024, 13:38:57

NW
N
NE
E
SE
330
0
30
60
90
120
43°NE (T) 60.589741°N, 151.063259°W ±4m 32m
Strawberry Rd Corridor
downstream trap
ben@kenaiwatershed.org
0
20
30
40
50
60
70
80
90
100
110
120
Coho
22 Aug 2024, 14:49:42


NW
N
NE
E
SE
330
0
30
60
90
120
44°NE (T) 60.589709°N, 151.063240°W ±4m 33m
40
50
60
70
80
90
100
110
120
130
downstream trap
ben@kenaiwatershed.org
Coho
22 Aug 2024, 14:50:26

NW
N
NE
E
300
330
0
30
60
90
17°N (T) 60.589678°N, 151.063289°W ±3m 32m
Strawberry Rd Corridor 2 -
downstream trap
ben@kenaiwatershed.org
Coho
22 Aug 2024, 14:52:07

NE
E
SE
S
60
90
120
150
180
210
128°SE (T) 60.589479°N, 151.062544°W ±4m 31m
Strawberry Rd Corridor 2 -
downstream trap
ben@kenaiwatershed.org
Coho
22 Aug 2024, 15:10:50
0
20
30
40
50

NE
E
S
SW
60
90
120
150
180
210
137°SE (T) 60.589485°N, 151.062499°W ±4m 31m
Strawberry Rd Corridor 2
downstream trap
ben@kenaiwatershed.org
Coho
22 Aug 2024, 15:10:34

State of Alaska
Department of Fish and Game
Division of Sport Fish

Nomination Form Anadromous Waters Catalog

Region	SCN	USGS Quad(s)	KENAI C-3
AWC Number of Water Body	244-30-10010-2025-3020		
Name of Water body		☐ USGS Name	☐ Local Name
☑ Addition	☐ Deletion	☐ Correction	☐ Backup Information

For office use

Nomination #	24-935	Fisheries Scientist	
Revision Year	2025	Fisheries Scientist Date	
Revision to Atlas		Habitat Operations Manager	
Revision to Catalog		Habitat Operations Manager Date	
Revision to Both		AWC Project Biologist	
Revision Code	A-2	AWC Project Biologist Date	
		GIS Analyst	
		GIS Analyst Date	

Observation information

Species	Date(s) Observed	Spawning	Rearing	Present	Anadromous
Coho/Silver Salmon	8/26/24	☐	X	☐	X

IMPORTANT: Provide all supporting documentation that this water body is important for the spawning, rearing or migration of anadromous fish, including: number of fish and life stages observed; sampling methods, sampling duration and area sampled; copies of field notes; etc. Attach a copy of a map showing location of mouth and observed upper extent of each species, as well as other information such as: specific stream reaches observed as spawning or rearing habitat; locations, types, and heights of any barriers; etc.

Name of Observer	Benjamin Meyer	Signature	
Agency		Date	8/22/24
Address			

This certifies that in my best professional judgment and belief the above information is evidence that this waterbody should be included in or deleted from the Anadromous Waters Catalog.

Signature of Area Biologist		Date	
Name of Area Biologist		Revision 11/13	

Datail ID	Date/Time	Species/Object	Species Condition	Presence/Absence	Age Class	Redd Count	Live Count	Milter Count	Mortality Count	Trend	Activity Code	Latitude	Longitude	Comments	Assessment Unit Interpretation	Other/Comments	Fish Spawning Details	Other/Comments	Fish Carcass Details	Other/Comments
M-AWC-DETAIL-1119	June 13, 2023 9:40:30 PM	Pink/Humpy Salmon	good, fresh dead, moderate decomposition, silvery and decomposition, Fresh, chrome condition	present	Spawning adult		40		147	324	Spawning		-151.0620911				Visual observation of specimens or spawning				
M-AWC-DETAIL-1125	June 13, 2023 1:15:30 PM	Pink/Humpy Salmon	good, fresh dead, moderate decomposition, silvery and decomposition, Dead - chrome condition	present	Spawning adult		76		58	192	Spawning		-151.0624246		Fish rolled out to the mouth of the stream at a flowing tide, probably beginning to have spawned.		Visual observation of parent spawning behavior between two or more individuals. Visual observation of specimens or spawning colors.		Two or more carcasses were observed and photos.	
M-AWC-DETAIL-1130	Jul 5, 2023 2:15:00 PM	Pink/Humpy Salmon		present	Spawning adult	12		12	36				-151.0624	Salmon spirits spotted at mouth during the tide was up for fluid			Visual observation of specimens or spawning colors.			
M-AWC-DETAIL-1127 M-AWC-DETAIL-1129	July 9, 2023 11:46:30 PM July 9, 2023 11:59:30 PM	Pink/Humpy Salmon Coho/Silver Trout	good, fresh dead, moderate decomposition, Fresh-chrome condition	present present	Spawning adult Adult		130 1	1	108	147	Spawning		-151.0624 -151.0624	Nest on larger substrate mixed rock/gravel			Visual observation of specimens or spawning colors.		Two or more carcasses were observed and photos.	
M-AWC-DETAIL-1128	June 9, 2023 12:11:30 PM	Pink/Humpy Salmon	good, even live bronze males, white male snapping / Silver - chrome condition	present	Spawning adult		70		28	70			-151.0624	Pink salmon counting, as a cursory map. Snaky Cove. Still chrome gradient at 9PM. I'm observed that a male is spawning up and to Hoby Island. At first, much likely that was a spent male or spent male or late carcass.	Anglers fished safely and reasonably. Staff and local adults all fine. Local is in receiving/observation of new damages.	Trouble processor incident line. Is in a bad at Sunny Cove	Visual observation of parent spawning behavior between two or more individuals. Visual observation of specimens or spawning colors.	Eggs and fish life all seen being removed	Two or more carcasses were observed and photos.	5% cast across to the bottom to retain bonus or extremely beyond
M-AWC-DETAIL-1131	Sep 11, 2023 11:29:00 AM	Pink/Humpy Salmon	good, Intact carcasses condition	present	Spawning adult		54		18	162			-151.0627111	-151.0627111		1 of running plants	Visual observation of specimens or spawning colors.		Two or more carcasses were observed and photos.	
M-AWC-DETAIL-1132	Sep 9, 2023 11:12:30 AM	Pink/Humpy Salmon	unspawned, fresh dead, redd was decomposition, using bed for snapshots / Dead - unknown condition	present	Spawning spawned		108		108	324	Spawning		-151.0624	-151.0624	Anglers historically, and reportedly, catch and release. Some of the salmon are in the spawned out state in the photos/videos. Physical boundaries are now 47.5% observed, consistent with and historic water for all the fish are observed. Physical boundaries are now 47.5% observed, consistent with and historic water for all the fish are observed. Photos/ Videos are also attached.		Visual observation of parent spawning behavior between two or more individuals. Visual observation of specimens or spawning colors.	1.0 Mile subsection was a little more and mid-range for most observing in regular spawning on riparian bank, in free gravel substrate. Redd was low water/ spotted		Two or more carcasses were observed and photos.	
M-AWC-DETAIL-1133	May 11, 2024 9:11:00 PM	Pink/Humpy Salmon			Carcasses		0	0			Project		-151.0627		Anglers historically, and reportedly, catch and release. Some of the salmon are in the spawned out state in the photos/videos. Physical boundaries are now 47.5% observed, consistent with and historic water for all the fish are observed. Physical boundaries are now 47.5% observed, consistent with and historic water for all the fish are observed. Photos/ Videos are also attached.						
M-AWC-DETAIL-1135	May 14, 2024 9:11:00 PM	Pink/Humpy Salmon	unspawned, fresh dead, redd was decomposition, using bed for snapshots / Dead - unknown condition	present	Spawning spawned		108		108	324	Spawning		-151.0624	-151.0624	Physical boundaries and how of fish are observed with consistent with staff and local adults all the fish are observed. Physical boundaries are now 47.5% observed, consistent with and historic water for all the fish are observed. Photos/ Videos are also attached.		Visual observation of parent spawning behavior between two or more individuals. Visual observation of specimens or spawning colors.	1.0 Mile subsection was a little more and mid-range for most observing in regular spawning on riparian bank, in free gravel substrate. Redd was low water/ spotted		Two or more carcasses were observed and photos.	
M-AWC-DETAIL-1136	May 14, 2024 9:11:00 PM	Pink/Humpy Salmon			Carcasses		0	0			Project		-151.0627		Anglers historically, and reportedly, catch and release. Some of the salmon are in the spawned out state in the photos/videos. Physical boundaries are now 47.5% observed, consistent with and historic water for all the fish are observed. Physical boundaries are now 47.5% observed, consistent with and historic water for all the fish are observed. Photos/ Videos are also attached.						
M-AWC-DETAIL-1138	May 16, 2024 9:11:00 PM	Pink/Humpy Salmon			Carcasses		0	0			Project		-151.0627		Anglers historically, and reportedly, catch and release. Some of the salmon are in the spawned out state in the photos/videos. Physical boundaries are now 47.5% observed, consistent with and historic water for all the fish are observed. Physical boundaries are now 47.5% observed, consistent with and historic water for all the fish are observed. Photos/ Videos are also attached.						
M-AWC-DETAIL-1139	May 16, 2024 9:11:00 PM	Pink/Humpy Salmon			Carcasses		0	0			Project		-151.0627		Anglers historically, and reportedly, catch and release. Some of the salmon are in the spawned out state in the photos/videos. Physical boundaries are now 47.5% observed, consistent with and historic water for all the fish are observed. Physical boundaries are now 47.5% observed, consistent with and historic water for all the fish are observed. Photos/ Videos are also attached.						
M-AWC-DETAIL-1140	May 16, 2024 9:11:00 PM	Pink/Humpy Salmon			Carcasses		0	0			Project		-151.0627		Anglers historically, and reportedly, catch and release. Some of the salmon are in the spawned out state in the photos/videos. Physical boundaries are now 47.5% observed, consistent with and historic water for all the fish are observed. Physical boundaries are now 47.5% observed, consistent with and historic water for all the fish are observed. Photos/ Videos are also attached.						
M-AWC-DETAIL-1141	May 16, 2024 9:11:00 PM	Pink/Humpy Salmon			Carcasses		0	0			Project		-151.0627		Anglers historically, and reportedly, catch and release. Some of the salmon are in the spawned out state in the photos/videos. Physical boundaries are now 47.5% observed, consistent with and historic water for all the fish are observed. Physical boundaries are now 47.5% observed, consistent with and historic water for all the fish are observed. Photos/ Videos are also attached.						
M-AWC-DETAIL-1142	May 16, 2024 9:11:00 PM	Pink/Humpy Salmon			Carcasses		0	0			Project		-151.0627		Anglers historically, and reportedly, catch and release. Some of the salmon are in the spawned out state in the photos/videos. Physical boundaries are now 47.5% observed, consistent with and historic water for all the fish are observed. Physical boundaries are now 47.5% observed, consistent with and historic water for all the fish are observed. Photos/ Videos are also attached.						
M-AWC-DETAIL-1143	May 16, 2024 9:11:00 PM	Pink/Humpy Salmon			Carcasses		0	0			Project		-151.0627		Anglers historically, and reportedly, catch and release. Some of the salmon are in the spawned out state in the photos/videos. Physical boundaries are now 47.5% observed, consistent with and historic water for all the fish are observed. Physical boundaries are now 47.5% observed, consistent with and historic water for all the fish are observed. Photos/ Videos are also attached.						
M-AWC-DETAIL-1144	May 16, 2024 9:11:00 PM	Pink/Humpy Salmon			Carcasses		0	0			Project		-151.0627		Anglers historically, and reportedly, catch and release. Some of the salmon are in the spawned out state in the photos/videos. Physical boundaries are now 47.5% observed, consistent with and historic water for all the fish are observed. Physical boundaries are now 47.5% observed, consistent with and historic water for all the fish are observed. Photos/ Videos are also attached.						
M-AWC-DETAIL-1145	May 16, 2024 9:11:00 PM	Pink/Humpy Salmon			Carcasses		0	0			Project		-151.0627		Anglers historically, and reportedly, catch and release. Some of the salmon are in the spawned out state in the photos/videos. Physical boundaries are now 47.5% observed, consistent with and historic water for all the fish are observed. Physical boundaries are now 47.5% observed, consistent with and historic water for all the fish are observed. Photos/ Videos are also attached.						
M-AWC-DETAIL-1146	May 16, 2024 9:11:00 PM	Pink/Humpy Salmon			Carcasses		0	0			Project		-151.0627		Anglers historically, and reportedly, catch and release. Some of the salmon are in the spawned out state in the photos/videos. Physical boundaries are now 47.5% observed, consistent with and historic water for all the fish are observed. Physical boundaries are now 47.5% observed, consistent with and historic water for all the fish are observed. Photos/ Videos are also attached.						
M-AWC-DETAIL-1147	May 16, 2024 9:11:00 PM	Pink/Humpy Salmon			Carcasses		0	0			Project		-151.0627		Anglers historically, and reportedly, catch and release. Some of the salmon are in the spawned out state in the photos/videos. Physical boundaries are now 47.5% observed, consistent with and historic water for all the fish are observed. Physical boundaries are now 47.5% observed, consistent with and historic water for all the fish are observed. Photos/ Videos are also attached.						
M-AWC-DETAIL-1148	May 16, 2024 9:11:00 PM	Pink/Humpy Salmon			Carcasses		0	0			Project		-151.0627		Anglers historically, and reportedly, catch and release. Some of the salmon are in the spawned out state in the photos/videos. Physical boundaries are now 47.5% observed, consistent with and historic water for all the fish are observed. Physical boundaries are now 47.5% observed, consistent with and historic water for all the fish are observed. Photos/ Videos are also attached.						
M-AWC-DETAIL-1149	May 16, 2024 9:11:00 PM	Pink/Humpy Salmon			Carcasses		0	0			Project		-151.0627		Anglers historically, and reportedly, catch and release. Some of the salmon are in the spawned out state in the photos/videos. Physical boundaries are now 47.5% observed, consistent with and historic water for all the fish are observed. Physical boundaries are now 47.5% observed, consistent with and historic water for all the fish are observed. Photos/ Videos are also attached.						
M-AWC-DETAIL-1150	May 16, 2024 9:11:00 PM	Pink/Humpy Salmon			Carcasses		0	0			Project		-151.0627		Anglers historically, and reportedly, catch and release. Some of the salmon are in the spawned out state in the photos/videos. Physical boundaries are now 47.5% observed, consistent with and historic water for all the fish are observed. Physical boundaries are now 47.5% observed, consistent with and historic water for all the fish are observed. Photos/ Videos are also attached.						
M-AWC-DETAIL-1151	May 16, 2024 9:11:00 PM	Pink/Humpy Salmon			Carcasses		0	0			Project		-151.0627		Anglers historically, and reportedly, catch and release. Some of the salmon are in the spawned out state in the photos/videos. Physical boundaries are now 47.5% observed, consistent with and historic water for all the fish are observed. Physical boundaries are now 47.5% observed, consistent with and historic water for all the fish are observed. Photos/ Videos are also attached.						
M-AWC-DETAIL-1152	May 16, 2024 9:11:00 PM	Pink/Humpy Salmon			Carcasses		0	0			Project		-151.0627		Anglers historically, and reportedly, catch and release. Some of the salmon are in the spawned out state in the photos/videos. Physical boundaries are now 47.5% observed, consistent with and historic water for all the fish are observed. Physical boundaries are now 47.5% observed, consistent with and historic water for all the fish are observed. Photos/ Videos are also attached.						
M-AWC-DETAIL-1153	May 16, 2024 9:11:00 PM	Pink/Humpy Salmon			Carcasses		0	0			Project		-151.0627		Anglers historically, and reportedly, catch and release. Some of the salmon are in the spawned out state in the photos/videos. Physical boundaries are now 47.5% observed, consistent with and historic water for all the fish are observed. Physical boundaries are now 47.5% observed, consistent with and historic water for all the fish are observed. Photos/ Videos are also attached.						
M-AWC-DETAIL-1154	May 16, 2024 9:11:00 PM	Pink/Humpy Salmon			Carcasses		0	0			Project		-151.0627		Anglers historically, and reportedly, catch and release. Some of the salmon are in the spawned out state in the photos/videos. Physical boundaries are now 47.5% observed, consistent with and historic water for all the fish are observed. Physical boundaries are now 47.5% observed, consistent with and historic water for all the fish are observed. Photos/ Videos are also attached.						
M-AWC-DETAIL-1155	May 16, 2024 9:11:00 PM	Pink/Humpy Salmon			Carcasses		0	0			Project		-151.0627		Anglers historically, and reportedly, catch and release. Some of the salmon are in the spawned out state in the photos/videos. Physical boundaries are now 47.5% observed, consistent with and historic water for all the fish are observed. Physical boundaries are now 47.5% observed, consistent with and historic water for all the fish are observed. Photos/ Videos are also attached.						
M-AWC-DETAIL-1156	May 16, 2024 9:11:00 PM	Pink/Humpy Salmon			Carcasses		0	0			Project		-151.0627		Anglers historically, and reportedly, catch and release. Some of the salmon are in the spawned out state in the photos/videos. Physical boundaries are now 47.5% observed, consistent with and historic water for all the fish are observed. Physical boundaries are now 47.5% observed, consistent with and historic water for all the fish are observed. Photos/ Videos are also attached.						
M-AWC-DETAIL-1157	May 16, 2024 9:11:00 PM	Pink/Humpy Salmon			Carcasses		0	0			Project		-151.0627		Anglers historically, and reportedly, catch and release. Some of the salmon are in the spawned out state in the photos/videos. Physical boundaries are now 47.5% observed, consistent with and historic water for all the fish are observed. Physical boundaries are now 47.5% observed, consistent with and historic water for all the fish are observed. Photos/ Videos are also attached.						
M-AWC-DETAIL-1158	May 16, 2024 9:11:00 PM	Pink/Humpy Salmon			Carcasses		0	0			Project		-151.0627		Anglers historically, and reportedly, catch and release. Some of the salmon are in the spawned out state in the photos/videos. Physical boundaries are now 47.5% observed, consistent with and historic water for all the fish are observed. Physical boundaries are now 47.5% observed, consistent with and historic water for all the fish are observed. Photos/ Videos are also attached.						
M-AWC-DETAIL-1159	May 16, 2024 9:11:00 PM	Pink/Humpy Salmon			Carcasses		0	0			Project		-151.0627		Anglers historically, and reportedly, catch and release. Some of the salmon are in the spawned out state in the photos/videos. Physical boundaries are now 47.5% observed, consistent with and historic water for all the fish are observed. Physical boundaries are now 47.5% observed, consistent with and historic water for all the fish are observed. Photos/ Videos are also attached.						
M-AWC-DETAIL-1160	May 16, 2024 9:11:00 PM	Pink/Humpy Salmon			Carcasses		0	0			Project		-151.0627		Anglers historically, and reportedly, catch and release. Some of the salmon are in the spawned out state in the photos/videos. Physical boundaries are now 47.5% observed, consistent with and historic water for all the fish are observed. Physical boundaries are now 47.5% observed, consistent with and historic water for all the fish are observed. Photos/ Videos are also attached.						
M-AWC-DETAIL-1161	May 16, 2024 9:11:00 PM	Pink/Humpy Salmon			Carcasses		0	0			Project		-151.0627		Anglers historically, and reportedly, catch and release. Some of the salmon are in the spawned out state in the photos/videos. Physical boundaries are now 47.5% observed, consistent with and historic water for all the fish are observed. Physical boundaries are now 47.5% observed, consistent with and historic water for all the fish are observed. Photos/ Videos are also attached.						
M-AWC-DETAIL-1162	May 16, 2024 9:11:00 PM	Pink/Humpy Salmon			Carcasses		0	0			Project		-151.0627		Anglers historically, and reportedly, catch and release. Some of the salmon are in the spawned out state in the photos/videos. Physical boundaries are now 47.5% observed, consistent with and historic water for all the fish are observed. Physical boundaries are now 47.5% observed, consistent with and historic water for all the fish are observed. Photos/ Videos are also attached.						
M-AWC-DETAIL-1163	May 16, 2024 9:11:00 PM	Pink/Humpy Salmon			Carcasses		0	0			Project		-151.0627		Anglers historically, and reportedly, catch and release. Some of the salmon are in the spawned out state in the photos/videos. Physical boundaries are now 47.5% observed, consistent with and historic water for all the fish are observed. Physical boundaries are now 47.5% observed, consistent with and historic water for all the fish are observed. Photos/ Videos are also attached.						
M-AWC-DETAIL-1164	May 16, 2024 9:11:00 PM	Pink/Humpy Salmon			Carcasses		0	0			Project		-151.0627		Anglers historically, and reportedly, catch and release. Some of the salmon are in the spawned out state in the photos/videos. Physical boundaries are now 47.5% observed, consistent with and historic water for all the fish are observed. Physical boundaries are now 47.5% observed, consistent with and historic water for all the fish are observed. Photos/ Videos are also attached.						
M-AWC-DETAIL-1165	May 16, 2024 9:11:00 PM	Pink/Humpy Salmon			Carcasses		0	0			Project		-151.0627		Anglers historically, and reportedly, catch and release. Some of the salmon are in the spawned out state in the photos/videos. Physical boundaries are now 47.5% observed, consistent with and historic water for all the fish are observed. Physical boundaries are now 47.5% observed, consistent with and historic water for all the fish are observed. Photos/ Videos are also attached.						
M-AWC-DETAIL-1166	May 16, 2024 9:11:00 PM	Pink/Humpy Salmon			Carcasses		0	0			Project		-151.0627		Anglers historically, and reportedly, catch and release. Some of the salmon are in the spawned out state in the photos/videos. Physical boundaries are now 47.5% observed, consistent with and historic water for all the fish are observed. Physical boundaries are now 47.5% observed, consistent with and historic water for all the fish are observed. Photos/ Videos are also attached.						
M-AWC-DETAIL-1167	May 16, 2024 9:11:00 PM	Pink/Humpy Salmon			Carcasses		0	0			Project		-151.0627		Anglers historically, and reportedly, catch and release. Some of the salmon are in the spawned out state in the photos/videos. Physical boundaries are now 47.5% observed, consistent with and historic water for all the fish are observed. Physical boundaries are now 47.5% observed, consistent with and historic water for all the fish are observed. Photos/ Videos are also attached.						
M-AWC-DETAIL-1168	May 16, 2024 9:11:00 PM	Pink/Humpy Salmon			Carcasses		0	0			Project		-151.0627		Anglers historically, and reportedly, catch and release. Some of the salmon are in the spawned out state in the photos/videos. Physical boundaries are now 47.5% observed, consistent with and historic water for all the fish are observed. Physical boundaries are now 47.5% observed, consistent with and historic water for all the fish are observed. Photos/ Videos are also attached.						
M-AWC-DETAIL-1169	May 16, 2024 9:11:00 PM	Pink/Humpy Salmon			Carcasses		0	0			Project		-151.0627		Anglers historically, and reportedly, catch and release. Some of the salmon are in the spawned out state in the photos/videos. Physical boundaries are now 47.5% observed, consistent with and historic water for all the fish are observed. Physical boundaries are now 47.5% observed, consistent with and historic water for all the fish are observed. Photos/ Videos are also attached.						
M-AWC-DETAIL-1170	May 16, 2024 9:11:00 PM	Pink/Humpy Salmon			Carcasses		0	0			Project		-151.0627		Anglers historically, and reportedly, catch and release. Some of the salmon are in the spawned out state in the photos/videos. Physical boundaries are now 47.5% observed, consistent with and historic water for all the fish are observed. Physical boundaries are now 47.5% observed, consistent with and historic water for all the fish are observed. Photos/ Videos are also attached.						
M-AWC-DETAIL-1171	May 16, 2024 9:11:00 PM	Pink/Humpy Salmon			Carcasses		0	0			Project		-151.0627		Anglers historically, and reportedly, catch and release. Some of the salmon are in the spawned out state in the photos/videos. Physical boundaries are now 47.5% observed, consistent with and historic water for all the fish are observed. Physical boundaries are now 47.5% observed, consistent with and historic water for all the fish are observed. Photos/ Videos are also attached.						
M-AWC-DETAIL-1172	May 16, 2024 9:11:00 PM	Pink/Humpy Salmon			Carcasses		0	0			Project		-151.0627		Anglers historically, and reportedly, catch and release. Some of the salmon are in the spawned out state in the photos/videos. Physical boundaries are now 47.5% observed, consistent with and historic water for all the fish are observed. Physical boundaries are now 47.5% observed, consistent with and historic water for all the fish are observed. Photos/ Videos are also attached.						
M-AWC-DETAIL-1173	May 16, 2024 9:11:00 PM	Pink/Humpy Salmon			Carcasses		0	0			Project		-151.0627		Anglers historically, and reportedly, catch and release. Some of the salmon are in the spawned out state in the photos/videos. Physical boundaries are now 47.5% observed, consistent with and historic water for all the fish are observed. Physical boundaries are now 47.5% observed, consistent with and historic water for all the fish are observed. Photos/ Videos are also attached.						
M-AWC-DETAIL-1174	May 16, 2024 9:11:00 PM	Pink/Humpy Salmon			Carcasses		0	0			Project		-151.0627		Anglers historically, and reportedly, catch and release. Some of the salmon are in the spawned out state in the photos/videos. Physical boundaries are now 47.5% observed, consistent with and historic water for all the fish are observed. Physical boundaries are now 47.5% observed, consistent with and historic water for all the fish are observed. Photos/ Videos are also attached.						
M-AWC-DETAIL-1175	May 16, 2024 9:11:00 PM	Pink/Humpy Salmon			Carcasses		0	0			Project		-151.0627		Anglers historically, and reportedly, catch and release. Some of the salmon are in the spawned out state in the photos/videos. Physical boundaries are now 47.5% observed, consistent with and historic water for all the fish are observed. Physical boundaries are now 47.5% observed, consistent with and historic water for all the fish are observed. Photos/ Videos are also attached.						
M-AWC-DETAIL-1176	May 16, 2024 9:11:00 PM	Pink/Humpy Salmon			Carcasses		0	0			Project		-151.0627		Anglers historically, and reportedly, catch and release. Some of the salmon are in the spawned out state in the photos/videos. Physical boundaries are now 47.5% observed, consistent with and historic water for all the fish are observed. Physical boundaries are now 47.5% observed, consistent with and historic water for all the fish are observed. Photos/ Videos are also attached.						
M-AWC-DETAIL-1177	May 16, 2024 9:11:00 PM	Pink/Humpy Salmon			Carcasses		0	0			Project		-151.0627		Anglers historically, and reportedly, catch and release. Some of the salmon are in the spawned out state in the photos/videos. Physical boundaries are now 47.5% observed, consistent with and historic water for all the fish are observed. Physical boundaries are now 47.5% observed, consistent with and historic water for all the fish are observed. Photos/ Videos are also attached.						
M-AWC-DETAIL-1178	May 16, 2024 9:11:00 PM	Pink/Humpy Salmon			Carcasses		0	0			Project		-151.0627		Anglers historically, and reportedly, catch and release. Some of the salmon are in the spawned out state in the photos/videos. Physical boundaries are now 47.5% observed, consistent with and historic water for all the fish are observed. Physical boundaries are now 47.5% observed, consistent with and historic water for all the fish are observed. Photos/ Videos are also attached.						
M-AWC-DETAIL-1179	May 16, 2024 9:11:00 PM	Pink/Humpy Salmon			Carcasses		0	0			Project		-151.0627		Anglers historically, and reportedly, catch and release. Some of the salmon are in the spawned out state in the photos/videos. Physical boundaries are now 47.5% observed, consistent with and historic water for all the fish are observed. Physical boundaries are now 47.5% observed, consistent with and historic water for all the fish are observed. Photos/ Videos are also attached.						
M-AWC-DETAIL-1180	May 16, 2024 9:11:00 PM	Pink/Humpy Salmon			Carcasses		0	0			Project		-151.0627		Anglers historically, and reportedly, catch and release. Some of the salmon are in the spawned out state in the photos/videos. Physical boundaries are now 47.5% observed, consistent with and historic water for all the fish are observed. Physical boundaries are now 47.5% observed, consistent with and historic water for all the fish are observed. Photos/ Videos are also attached.						
M-AWC-DETAIL-1181	May 16, 2024 9:11:00 PM	Pink/Humpy Salmon			Carcasses		0	0			Project		-151.0627		Anglers historically, and reportedly, catch and release. Some of the salmon are in the spawned out state in the photos/videos. Physical boundaries are now 47.5% observed, consistent with and historic water for all the fish are observed. Physical boundaries are now 47.5% observed, consistent with and historic water for all the fish are observed. Photos/ Videos are also attached.						
M-AWC-DETAIL-1182	May 16, 2024 9:11:00 PM	Pink/Humpy Salmon			Carcasses		0	0			Project		-151.0627		Anglers historically, and reportedly, catch and release. Some of the salmon are in the spawned out state in the photos/videos. Physical boundaries are now 47.5% observed, consistent with and historic water for all the fish are observed. Physical boundaries are now 47.5% observed, consistent with and historic water for all the fish are observed. Photos/ Videos are also attached.						
M-AWC-DETAIL-1183	May 16, 2024 9:11:00 PM	Pink/Humpy Salmon			Carcasses		0	0			Project		-151.0627		Anglers historically, and reportedly, catch and release. Some of the salmon are in the spawned out state in the photos/videos. Physical boundaries are now 47.5% observed, consistent with and historic water for all the fish are observed. Physical boundaries are now 47.5% observed, consistent with and historic water for all the fish are observed. Photos/ Videos are also attached.						
M-AWC-DETAIL-1184	May 16, 2024 9:11:00 PM	Pink/Humpy Salmon			Carcasses		0	0			Project		-151.0627		Anglers historically, and reportedly, catch and release. Some of the salmon are in the spawned out state in the photos/videos. Physical boundaries are now 47.5% observed, consistent with and historic water for all the fish are observed. Physical boundaries are now 47.5% observed, consistent with and historic water for all the fish are observed. Photos/ Videos are also attached.						
M-AWC-DETAIL-1185	May 16, 2024 9:11:00 PM	Pink/Humpy Salmon			Carcasses		0	0			Project		-151.0627		Anglers historically, and reportedly, catch and release. Some of the salmon are in the spawned out state in the photos/videos. Physical boundaries are now 47.5% observed, consistent with and historic water for all the fish are observed. Physical boundaries are now 47.5% observed, consistent with and historic water for all the fish are observed. Photos/ Videos are also attached.						
M-AWC-DETAIL-1186	May 16, 2024 9:11:00 PM	Pink/Humpy Salmon			Carcasses		0	0			Project		-151.0627		Anglers historically, and reportedly, catch and release. Some of the salmon are in the spawned out state in the photos/videos. Physical boundaries are now 47.5% observed, consistent with and historic water for all the fish are observed. Physical boundaries are now 47.5% observed, consistent with and historic water for all the fish are observed. Photos/ Videos are also attached.						
M-AWC-DETAIL-1187	May 16, 2024 9:11:00 PM	Pink/Humpy Salmon			Carcasses		0	0			Project		-151.0627		Anglers historically, and reportedly, catch and release. Some of the salmon are in the spawned out state in the photos/videos. Physical boundaries are now 47.5% observed, consistent with and historic water for all the fish are observed. Physical boundaries are now 47.5% observed, consistent with and historic water for all the fish are observed. Photos/ Videos are also attached.						
M-AWC-DETAIL-1188	May 16, 2024 9:11:00 PM	Pink/Humpy Salmon			Carcasses		0	0			Project		-151.0627		Anglers historically, and reportedly, catch and release. Some of the salmon are in the spawned out state in the photos/videos. Physical boundaries are now 47.5% observed, consistent with and historic water for all the fish are observed. Physical boundaries are now 47.5% observed, consistent with and historic water for all the fish are observed. Photos/ Videos are also attached.						
M-AWC-DETAIL-1189	May 16, 2024 9:11:00 PM	Pink/Humpy Salmon			Carcasses		0	0			Project		-151.0627		Anglers historically, and reportedly, catch and release. Some of the salmon are in the spawned out state in the photos/videos. Physical boundaries are now 47.5% observed, consistent with and historic water for all the fish are observed. Physical boundaries are now 47.5% observed, consistent with and historic water for all the fish are observed. Photos/ Videos are also attached.						
M-AWC-DETAIL-1190	May 16, 2024 9:11:00 PM	Pink/Humpy Salmon			Carcasses		0	0			Project		-151.0627		Anglers historically, and reportedly, catch and release. Some of the salmon are in the spawned out state in the photos/videos. Physical boundaries are now 47.5% observed, consistent with and historic water for all the fish are observed. Physical boundaries are now 47.5% observed, consistent with and historic water for all the fish are observed. Photos/ Videos are also attached.						
M-AWC-DETAIL-1191	May 16, 2024 9:11:00 PM	Pink/Humpy Salmon			Carcasses		0	0			Project		-151.0627		Anglers historically, and reportedly, catch and release. Some of the salmon are in the spawned out state in the photos/videos. Physical boundaries are now 47.5% observed, consistent with and historic water for all the fish are observed. Physical boundaries are now 47.5% observed, consistent with and historic water for all the fish are observed. Photos/ Videos are also attached.						
M-AWC-DETAIL-1192	May 16, 2024 9:11:00 PM	Pink/Humpy Salmon			Carcasses		0	0			Project		-151.0627		Anglers historically, and reportedly, catch and release. Some of the salmon are in the spawned out state in the photos/videos. Physical boundaries are now 47.5% observed, consistent with and historic water for all the fish are observed. Physical boundaries are now 47.5% observed, consistent with and historic water for all the fish are observed. Photos/ Videos are also attached.						
M-AWC-DETAIL-1193	May 16, 2024 9:11:00 PM	Pink/Humpy Salmon			Carcasses		0	0			Project		-151.0627		Anglers historically, and reportedly, catch and release. Some of the salmon are in the spawned out state in the photos/videos. Physical boundaries are now 47.5% observed, consistent with and historic water for all the fish are observed. Physical boundaries are now 47.5% observed, consistent with and historic water for all the fish are observed. Photos/ Videos are also attached.						
M-AWC-DETAIL-1194	May 16, 2024 9:11:00 PM	Pink/Humpy Salmon			Carcasses		0	0			Project		-151.0627		Anglers historically, and reportedly, catch and release. Some of the salmon are in the spawned out state in the photos/videos. Physical boundaries are now 47.5% observed, consistent with and historic water for all the fish are observed. Physical boundaries are now 47.5% observed, consistent with and historic water for all the fish are observed. Photos/ Videos are also attached.						
M-AWC-DETAIL-1195	May 16, 2024 9:11:00 PM	Pink/Humpy Salmon			Carcasses		0	0			Project		-151.0627		Anglers historically, and reportedly, catch and release. Some of the salmon are in the spawned out state in the photos/videos. Physical boundaries are now 47.5% observed, consistent with and historic water for all the fish are observed. Physical boundaries are now 47.5% observed, consistent with and historic water for all the fish are observed. Photos/ Videos are also attached.						
M-AWC-DETAIL-1196	May 16, 2024 9:11:00 PM	Pink/Humpy Salmon			Carcasses		0	0			Project		-151.0627		Anglers historically, and reportedly, catch and release. Some of the salmon are in the spawned out state in the photos/videos. Physical boundaries are now 47.5% observed, consistent with and historic water for all the fish are observed. Physical boundaries are now 47.5% observed, consistent with and historic water for all the fish are observed. Photos/ Videos are also attached.						
M-AWC-DETAIL-1197	May 16, 2024 9:11:00 PM	Pink/Humpy Salmon			Carcasses		0	0			Project		-151.0627		Anglers historically, and reportedly, catch and release. Some of the salmon are in the spawned out state in the photos/videos. Physical boundaries are now 47.5% observed, consistent with and historic water for all the fish are observed. Physical boundaries are now 47.5% observed, consistent with and historic water for all the fish are observed. Photos/ Videos are also attached.						
M-AWC-DETAIL-1198	May 16, 2024 9:11:00 PM	Pink/Humpy Salmon			Carcasses		0	0			Project		-151.0627		Anglers historically, and reportedly, catch and release. Some of the salmon are in the spawned out state in the photos/videos. Physical boundaries are now 47.5% observed, consistent with and historic water for all the fish are observed. Physical boundaries are now 47.5% observed, consistent with and historic water for all the fish are observed. Photos/ Videos are also attached.						
M-AWC-DETAIL-1199	May 16, 2024 9:11:00 PM	Pink/Humpy Salmon			Carcasses		0	0			Project		-151.0627		Anglers historically, and reportedly, catch and release. Some of the salmon are in the spawned out state in the photos/videos. Physical boundaries are now 47.5% observed, consistent with and historic water for all the fish are observed. Physical boundaries are now 47.5% observed, consistent with and historic water for all the fish are observed. Photos/ Videos are also attached.						
M-AWC-DETAIL-1200	May 16, 2024 9:11:00 PM	Pink/Humpy Salmon			Carcasses		0	0			Project		-151.0627		Anglers historically, and reportedly, catch and release. Some of the salmon are in the spawned out state in the photos/videos. Physical boundaries are now 47.5% observed, consistent with and historic water for all the fish are observed. Physical boundaries are now 47.5% observed, consistent with and historic water for all the fish are observed. Photos/ Videos are also attached.						
M-AWC-DETAIL-1201	May 16, 2024 9:11:00 PM	Pink/Humpy Salmon			Carcasses		0	0			Project		-151.0627		Anglers historically, and reportedly, catch and release. Some of the salmon are in the spawned out state in the photos/videos. Physical boundaries are now 47.5% observed, consistent with and historic water for all the fish are observed. Physical boundaries are now 47.5% observed, consistent with and historic water for all the fish are observed. Photos/ Videos are also attached.						
M-AWC-DETAIL-1202	May 16, 2024 9:11:00 PM	Pink/Humpy Salmon			Carcasses		0	0			Project		-151.0627		Anglers historically, and reportedly, catch and release. Some of the salmon are in the spawned out state in the photos/videos. Physical boundaries are now 47.5% observed, consistent with and historic water for all the fish are observed

Comments associated with AWC Observation Detail M-AWC-DETAIL-1148

Coho/Silver Salmon

No comments

Photo #247 - Image associated with AWC Observation Detail M-AWC-DETAIL-1148

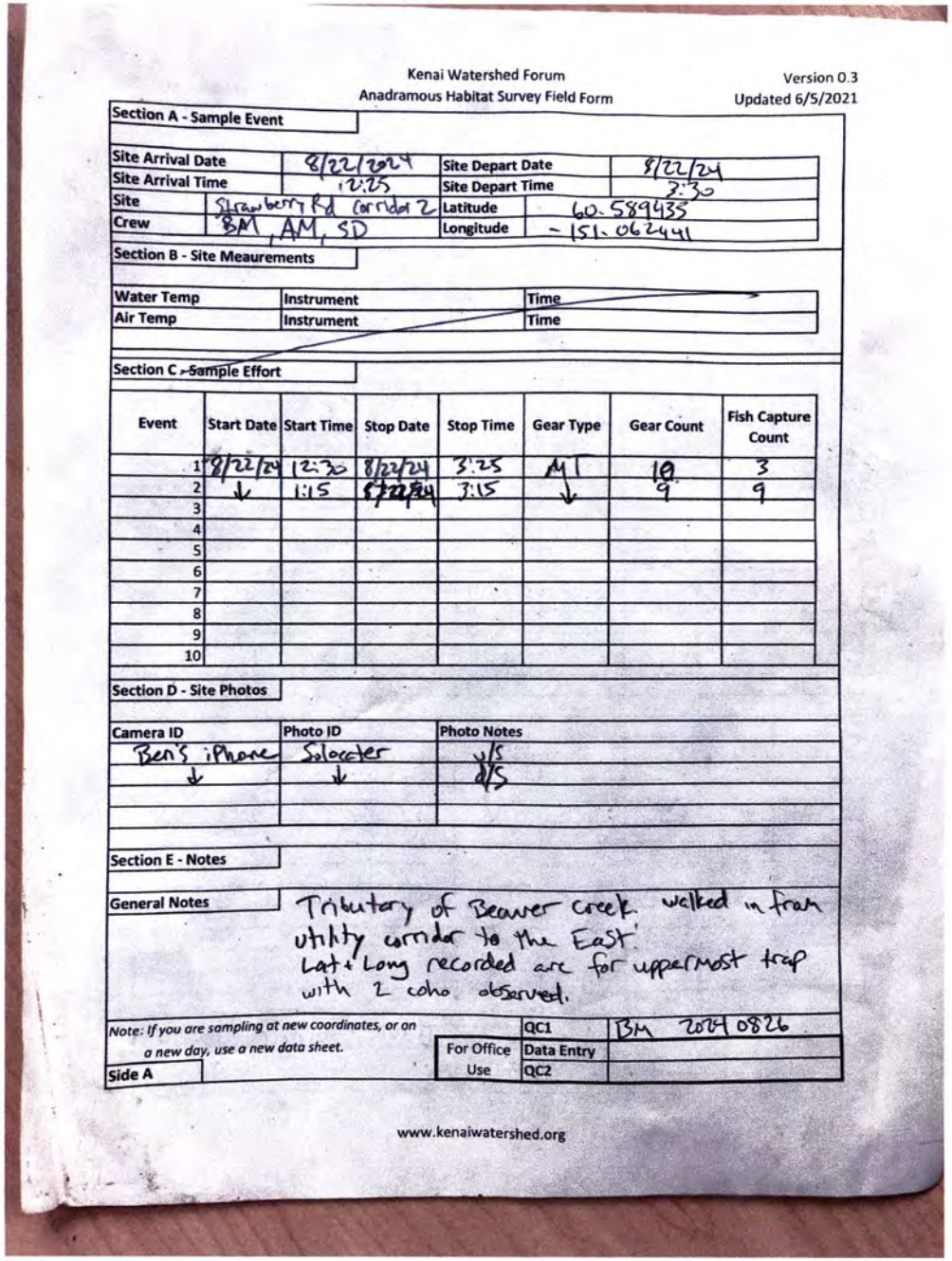

Kenai Watershed Forum
Anadramous Habitat Survey Field Form

Version 0.3
Updated 6/5/2021

Section A - Sample Event

Site Arrival Date	8/22/2024	Site Depart Date	8/22/24
Site Arrival Time	12:25	Site Depart Time	3:30
Site	Strawberry Rd corridor 2	Latitude	60.589433
Crew	BM, AM, SD	Longitude	-151.062441

Section B - Site Meaurements

Water Temp	Instrument	Time
Air Temp	Instrument	Time

Section C - Sample Effort

Event	Start Date	Start Time	Stop Date	Stop Time	Gear Type	Gear Count	Fish Capture Count
1	8/22/24	12:30	8/22/24	3:25	MT	10	3
2	↓	1:15	~~8/22/24~~	3:15	↓	9	9
3							
4							
5							
6							
7							
8							
9							
10							

Section D - Site Photos

Camera ID	Photo ID	Photo Notes
Ben's iPhone	Selecter	y/s
↓	↓	d/s

Section E - Notes

General Notes: Tributary of Beaver Creek. walked in from utility corridor to the East. Lat+Long recorded are for uppermost trap with 2 coho observed.

Note: If you are sampling at new coordinates, or on a new day, use a new data sheet.

Side A

For Office Use		
	QC1	BM 2024 0826
	Data Entry	
	QC2	

www.kenaiwatershed.org

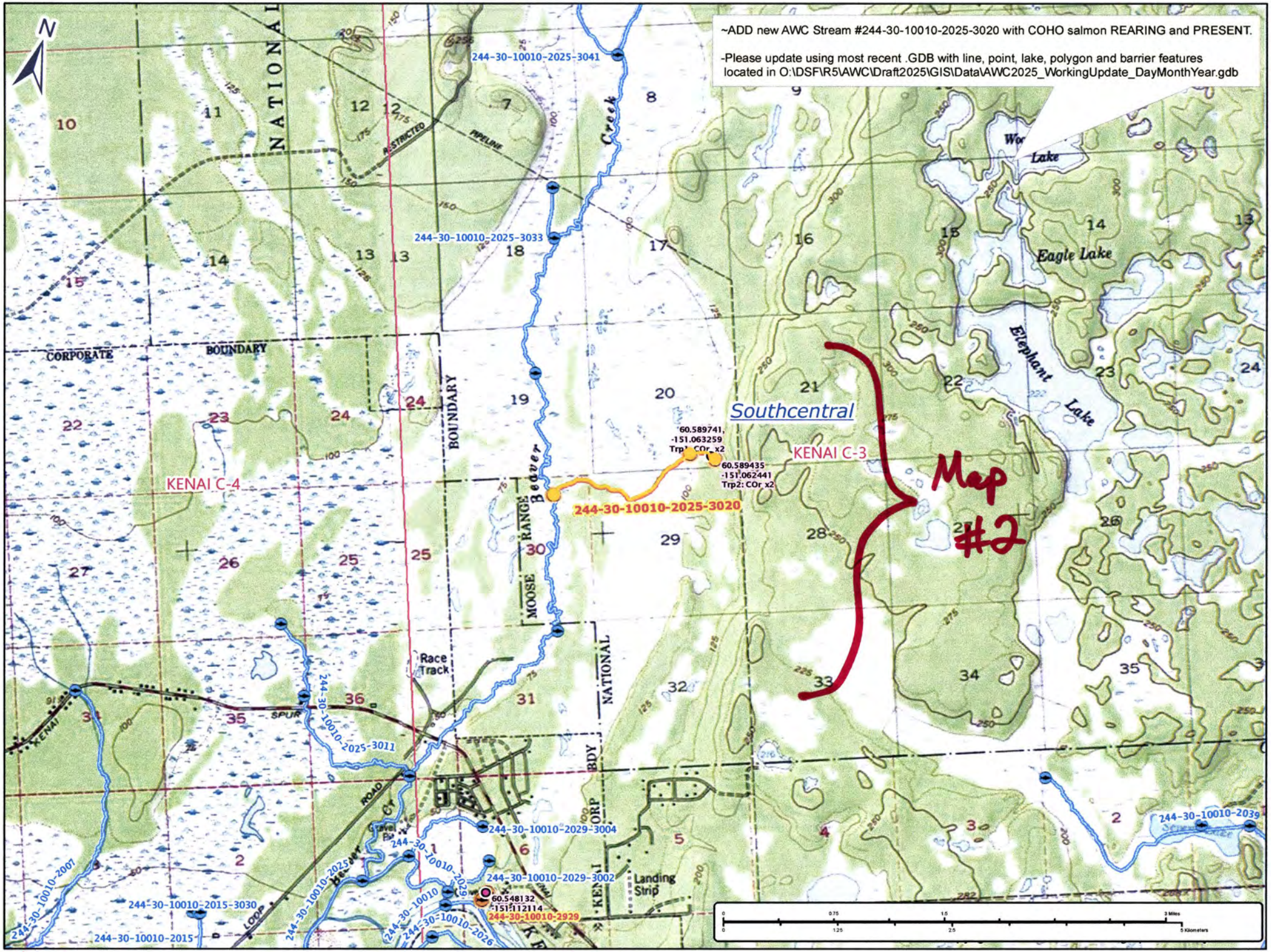

Dom # 24-935

Map #1

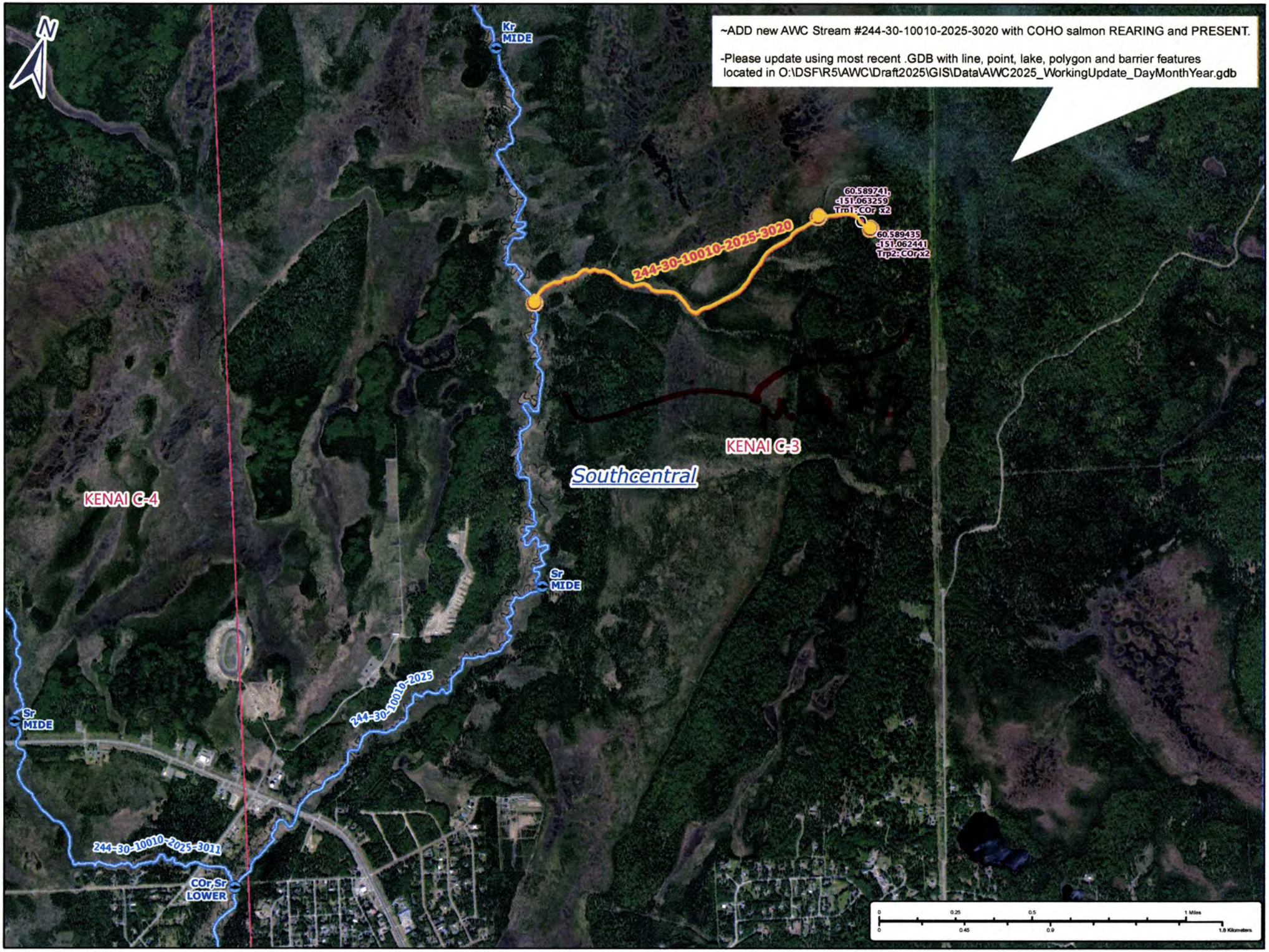

Nom #24-935

Map #2

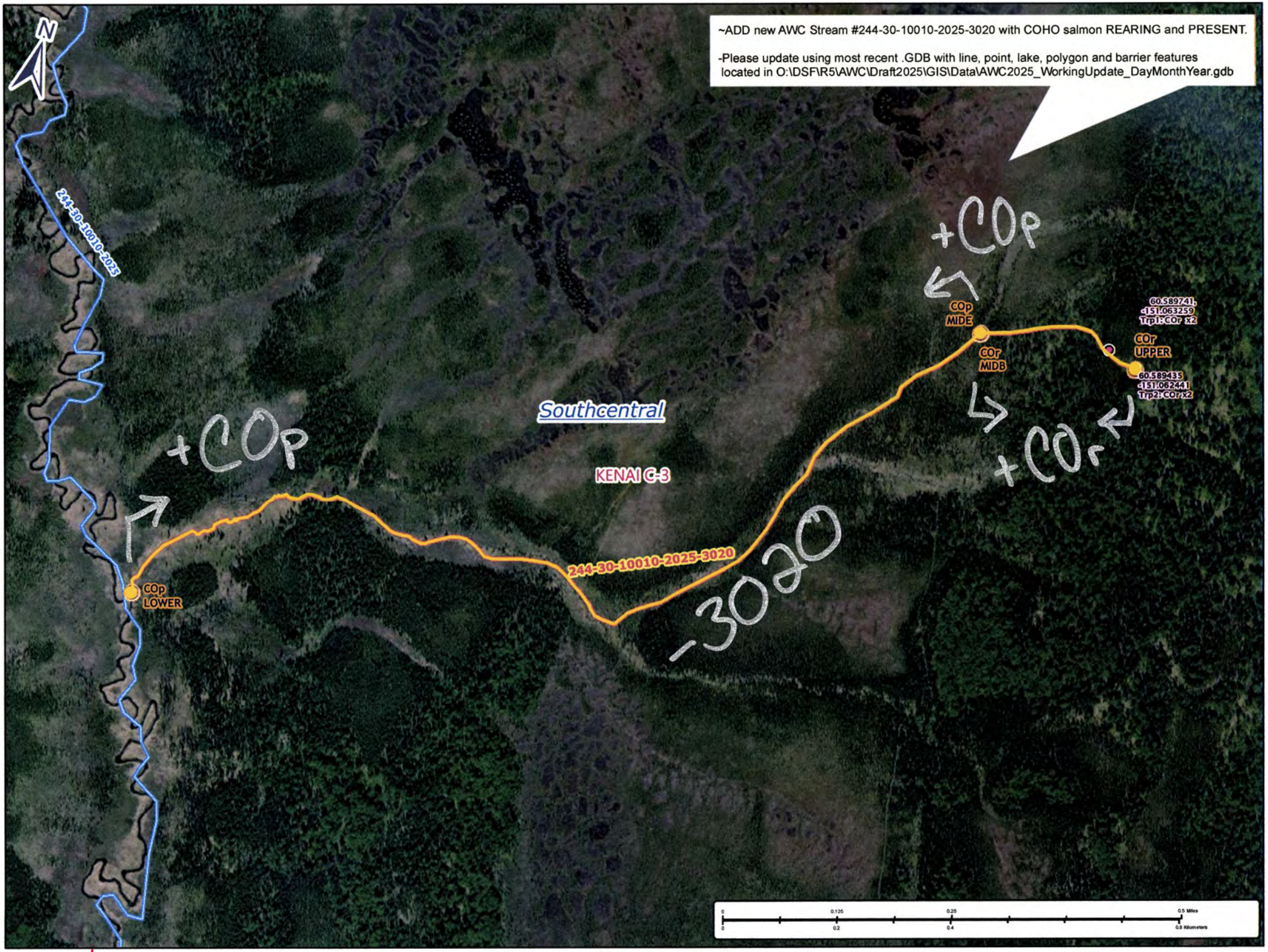

Nom #24-935

Map #3