



State of Alaska
Department of Fish and Game
Sportfish Division

Nomination Form
Anadromous Waters Catalog

Region Southcentral

USGS Quad(s) SELDOVIA A-5

Anadromous Waters Catalog Number of Water Body 242-32-10157

Name of Water Body

☐ USGS Name ☐ Local Name

☒ Addition

☐ Deletion

☐ Correction

☐ Backup Information

For Office Use

Nomination # 24-911

Revision Year: 2025

Revision to: ☒ Atlas
☒ Catalog

Revision Code: A-2

Fisheries Scientist
Ron Benkert
Habitat Operations Manager
Joseph L. H. H.
AWC Project Biologist
P. L.
GIS Analyst

Date
10/16/2024
Date
9 Oct 2024
Date
11/15/2024
Date

OBSERVATION INFORMATION

Species	Date(s) Observed	Spawning	Rearing	Present	Anadromous
coho salmon	08/28/2024		✓		✓
<u>Dolly Varden</u>			✓		

~ADD new AWC Stream #242-32-10157 with COHO salmon REARING.

Comments:

Three rearing juvenile Coho and one Dolly Varden captured with one minnow trap over a 22.5 hour soak using salmon egg bait. Water cloudy due to culvert replacement upstream leading to a man-made pond. Two traps were set downstream in dense wooded area with no fish observed.
Coordinates (Lat,Long): Upper(59.23090,-151.53605) Lower(59.22949,-151.53578)

Name of Observer (please print):

Kenneth Haimes

Signature:

10.231.39.10 (Web Nomination)

Date: 10/08/2024

Agency:

Address:

514 Funny River Rd

Soldotna, AK 99669

This certifies that in my best professional judgment and belief the above information is evidence that this waterbody should be included in or deleted from the Anadromous Waters Catalog.

Signature of Area Biologist: _____

Date: _____

Revision 3/16

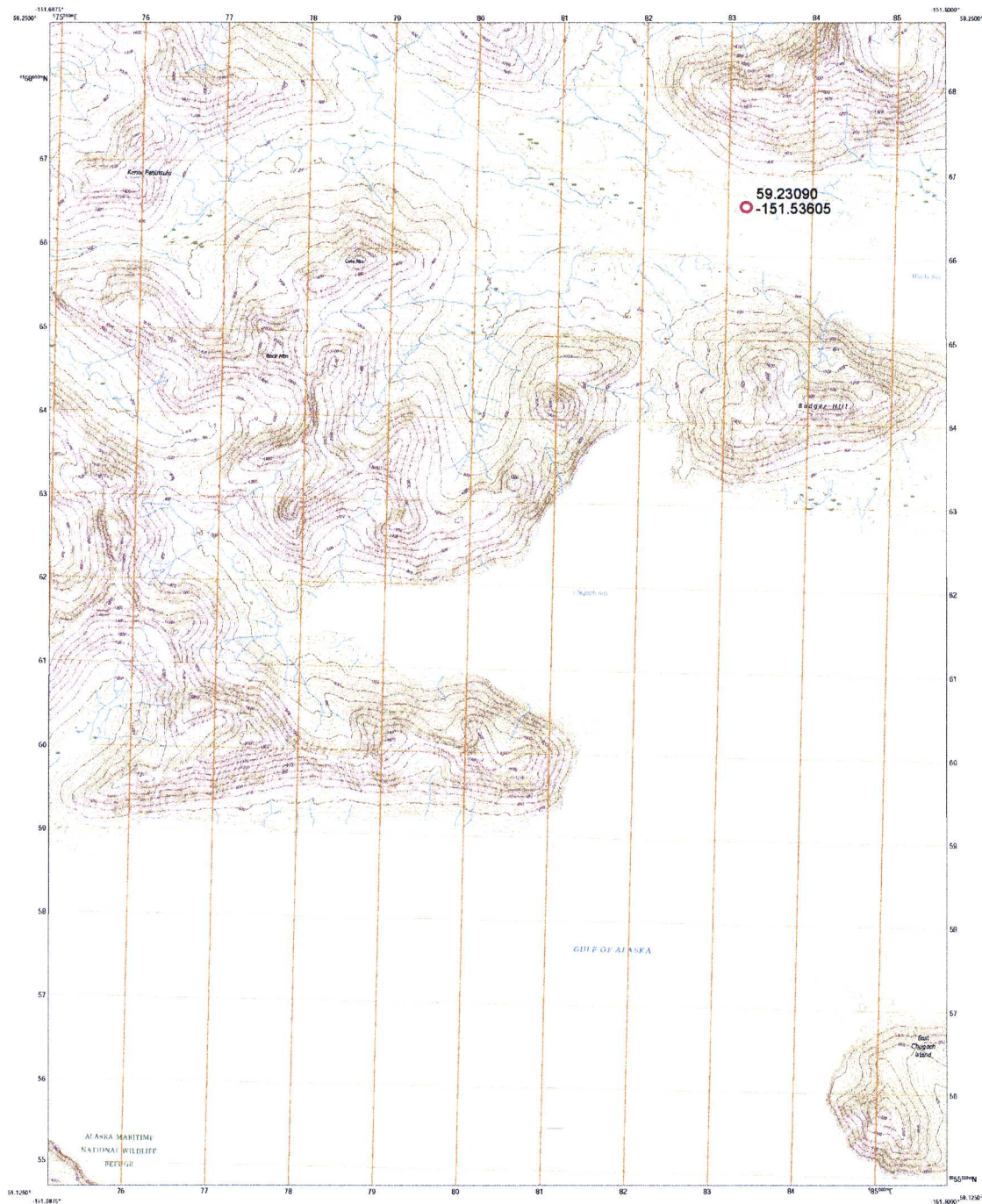
Name of Area Biologist (please print): _____



U.S. DEPARTMENT OF THE INTERIOR
U.S. GEOLOGICAL SURVEY





SELDOVIA A-5 NE QUADRANGLE
ALASKA - KENAI PENINSULA BOROUGH
7.5-MINUTE SERIES



Produced by the United States Geological Survey


Base Map: National Oceanic and Atmospheric Administration, 1983
Topographic Data: U.S. Geological Survey, 2001
Contour Interval: 20 Feet
Projection: Albers Equal Area
Datum: NAD 83
Units: Feet
Scale: 1:25,000
Date: August 2010
Author: [Redacted]
Editor: [Redacted]
Reviewer: [Redacted]
Approval: [Redacted]



SELDOVIA A-5 NE, AK
2024





 **photarium**
a product of Wild Fish Conservancy
for information: 425-788-1167
photarium@wildfishconservancy.org



photarium
a product of Wild Fish Conservancy
for information: 425-788-1167
photarium@wildfishconservancy.org







photarium
a product of Wild Fish Conservancy
for information: 425-788-1167
photarium@wildfishconservancy.org





~ADD new AWC Stream #242-32-10157 with COHO salmon REARING.

-Please update using most recent .GDB with line, point, lake, polygon and barrier features located in O:\DSF\IR5\AWC\Draft2025\GIS\Data\AWC2025_WorkingUpdate_DayMonthYear.gdb

Southcentral



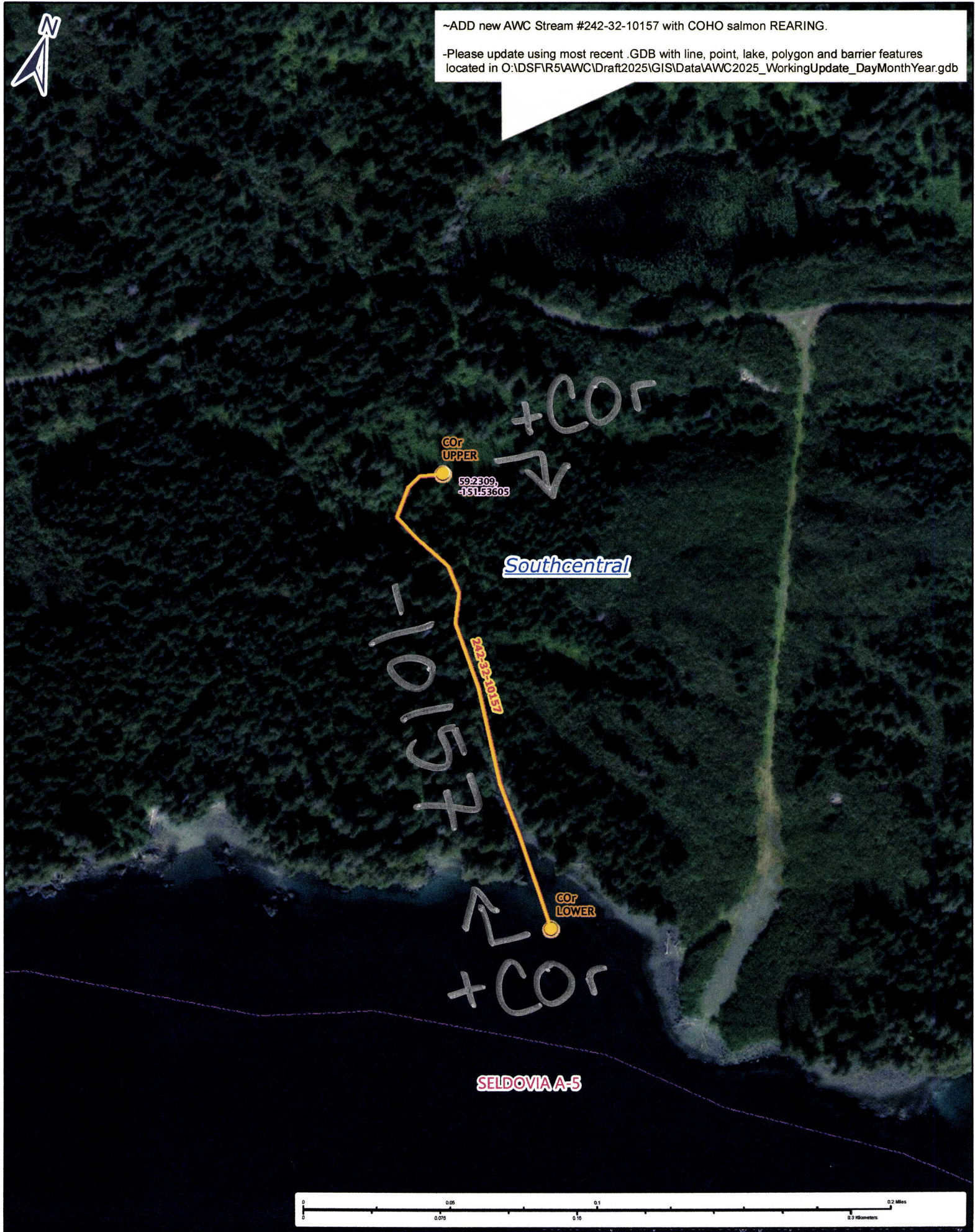
Dom #24-911

Map #1



~ADD new AWC Stream #242-32-10157 with COHO salmon REARING.

-Please update using most recent .GDB with line, point, lake, polygon and barrier features located in O:\DSF\R5\AWC\Draft2025\GIS\Data\AWC2025_WorkingUpdate_DayMonthYear.gdb



Now #24-911

Map #2