



State of Alaska
Department of Fish and Game
Sportfish Division

Nomination Form
Anadromous Waters Catalog

Region Southcentral

USGS Quad(s) VALDEZ B-4, C-4

Anadromous Waters Catalog Number of Water Body 212-20-10080-2331-3081 (-4032)

Name of Water Body Little Tonsina River, *North Fork Crack Creek ☒ USGS Name ☒ Local Name

☒ Addition ☐ Deletion ☒ Correction ☐ Backup Information

For Office Use

Nomination # <u>24-873</u>	<u>Adam Reim</u> Fisheries Scientist Date <u>11-19-2024</u>
Revision Year: <u>2025</u>	<u>Ron Benkert</u> Habitat Operations Manager Date <u>10/30/2024</u>
Revision to: <input checked="" type="checkbox"/> Atlas <input checked="" type="checkbox"/> Catalog	<u>[Signature]</u> AWC Project Biologist Date <u>17 Oct 2024</u>
Revision Code: <u>C-9, A-2</u>	<u>[Signature]</u> GIS Analyst Date <u>11/21/2024</u>

OBSERVATION INFORMATION

Species	Date(s) Observed	Spawning	Rearing	Present	Anadromous
chinook salmon (x3)	09/11/2024		✓		✓
coho salmon (x6)	09/11/2024		✓		✓

~UPDATE/ADJUST mid-hydrography segment of existing AWC Stream #212-20-10080-2331-3081 "Little Tonsina River".

~ADD new AWC Stream #212-20-10080-2331-3081-4032 "**North Fork Crack Creek" with COHO and CHINOOK salmon REARING.

Comments:

Site was visited during routine inspections along the Trans Alaska Pipeline System. Sampled in conjunction with Alyeska Pipeline Service Company staff Lee McKinley and Carlton Hautala. ~~Several juvenile sockeye salmon were captured and observed at this location.~~ Attached is a map indicating the sample area and pictures of a captured juvenile Chinook and coho salmon. Dolly Varden were also captured at this site.
Coordinates (Lat,Long): (61.5154,-145.2485)

Name of Observer (please print): Jonathan Kirsch
Signature: 10.231.39.10 (Web Nomination) Date: 10/04/2024
Agency: _____
Address: _____

This certifies that in my best professional judgment and belief the above information is evidence that this waterbody should be included in or deleted from the Anadromous Waters Catalog.


Signature of Area Biologist: _____ Date: _____ Revision 3/16
Name of Area Biologist (please print): _____

<u>Nom #</u>	<u>Lat</u>	<u>Long</u>	<u>Species</u>	<u>Number of individuals captured/observed</u>
24-868	63.1797	-145.53073	Sr	5
24-870	63.17833	-145.52881	Sr	5
24-871	62.79744	-145.4472	Kr	50
24-873	61.5154	-145.2485	Kr	3
24-873	61.5154	-145.2485	COr	6
24-874	61.5144	-145.2462	Sr	4
24-875	61.5141	-145.2465	COr	5
24-875	61.5141	-145.2465	Sr	3
24-876	61.5131	-145.2437	COr	10
24-877	61.5105	-145.2386	Kr	4
24-877	61.5105	-145.2386	COr	10
24-878	61.49925	-145.21717	COr	6
24-879	61.4975	-145.2138	Kr	3
24-879	61.4975	-145.2138	COr	5
24-880	61.4968	-145.212	Kr	2
24-880	61.4968	-145.212	COr	5
24-881	61.4943	-145.2071	COr	6
24-882	61.4928	-145.2038	COr	4
24-883	61.05793	-146.11994	COr	10
24-884	61.0597	146.12376	COr	10

61.5154, -145.2485 X Q

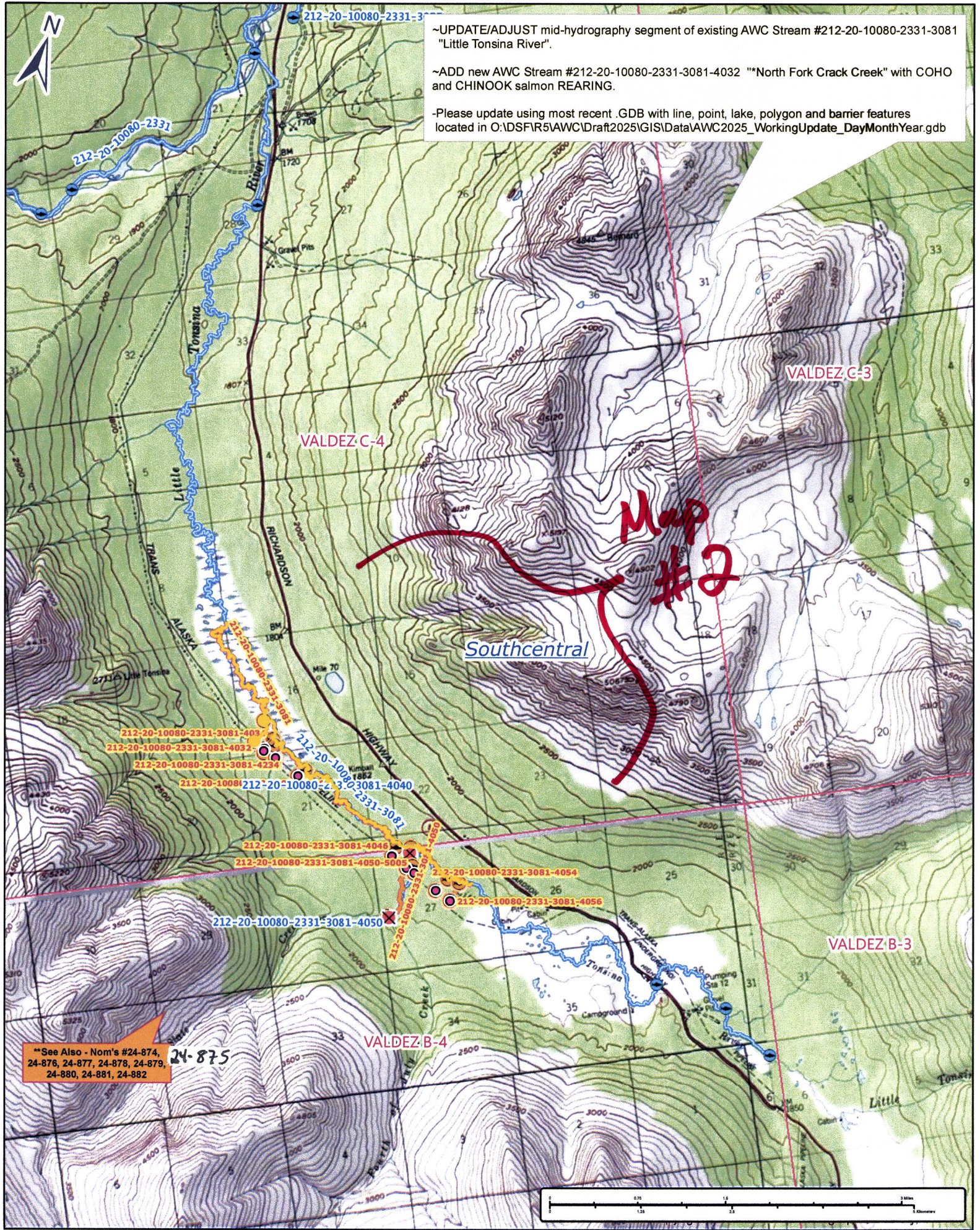
Show search results for 61.515...

Map navigation controls: Home, Previous View, Next View, Full Screen, Print, Share









~UPDATE/ADJUST mid-hydrography segment of existing AWC Stream #212-20-10080-2331-3081 "Little Tonsina River".

~ADD new AWC Stream #212-20-10080-2331-3081-4032 "North Fork Crack Creek" with COHO and CHINOOK salmon REARING.

-Please update using most recent .GDB with line, point, lake, polygon and barrier features located in O:\DSFIR5\AWC\Draft2025\GIS\Data\AWC2025_WorkingUpdate_DayMonthYear.gdb

VALDEZ C-4

VALDEZ C-3

Map #2

Southcentral

VALDEZ B-3

VALDEZ B-4

**See Also - Nom's #24-874, 24-876, 24-877, 24-878, 24-879, 24-880, 24-881, 24-882

24-875

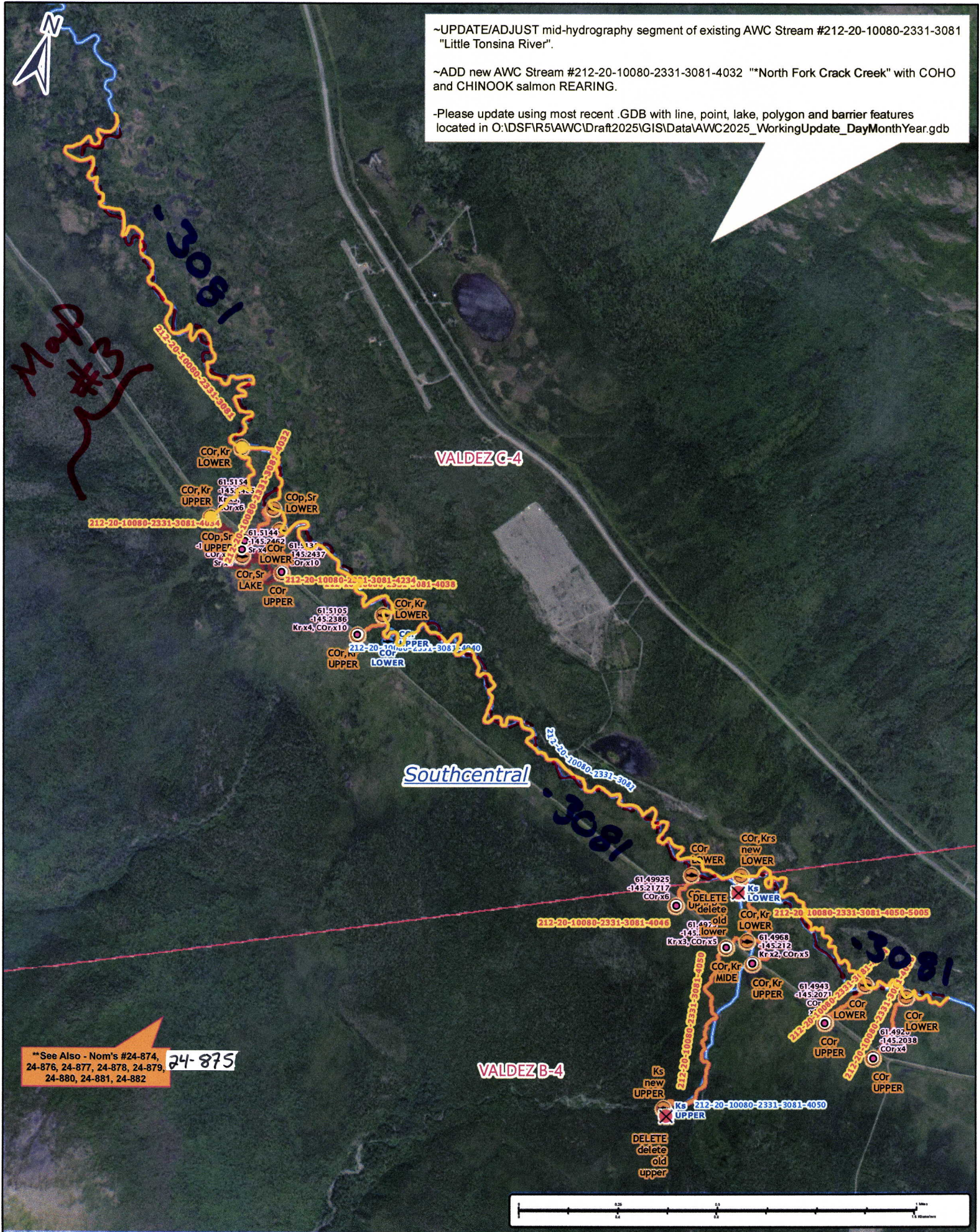
Nom #24-873

Map #1

~UPDATE/ADJUST mid-hydrography segment of existing AWC Stream #212-20-10080-2331-3081 "Little Tonsina River".

~ADD new AWC Stream #212-20-10080-2331-3081-4032 ""North Fork Crack Creek" with COHO and CHINOOK salmon REARING.

-Please update using most recent .GDB with line, point, lake, polygon and barrier features located in O:\DSFR5\AWC\Draft2025\GIS\Data\AWC2025_WorkingUpdate_DayMonthYear.gdb



** See Also - Nom's #24-874, 24-876, 24-877, 24-878, 24-879, 24-880, 24-881, 24-882

Nom #24-873

Map #2

~UPDATE/ADJUST mid-hydrography segment of existing AWC Stream #212-20-10080-2331-3081 "Little Tonsina River".

~ADD new AWC Stream #212-20-10080-2331-3081-4032 "North Fork Crack Creek" with COHO and CHINOOK salmon REARING.

-Please update using most recent .GDB with line, point, lake, polygon and barrier features located in O:\DSF\IR5\AWC\Draft2025\GIS\Data\AWC2025_WorkingUpdate_DayMonthYear.gdb

24-875
**See Also - Nom's #24-874, 24-876, 24-877, 24-878, 24-879, 24-880, 24-881, 24-882



Nom #24-873

Map #3