



State of Alaska
Department of Fish and Game
Division of Sport Fish

Fish Survey
Nomination Form
Fish Distribution Database



Region: Arctic

Fish Distribution Database Number of Waterway: N/A 334-40-10200-2100

USGS Quad: Candle B-3, 54A-4

Status: N/A

Name of Waterway: East Fork Koyuk River

USGS Name Local Name

Addition Deletion

Correction

Backup Information

For Office Use

AKG 2-24-05

Nomination # <u>04 429</u>	<u>WTC</u>	<u>2/24/05</u>
Revision Year: <u>2006</u>	Fisheries Scientist	Date
Revision to: Atlas _____ Catalog _____	<u>99</u>	<u>12-07-04</u>
Both _____	FDD Project Biologist	Date
Revision Code: <u>B-6</u>	<u>W. Dunhill</u>	<u>4/25/05</u>
	Drafted	Date

Site Information Station: FSS0417A07 Date Observed: 8/21/2004 Legal Desc.: Sec 24, T. 1 S., R. 8 W., K.R.M. Latitude: Longitude: Datum:
Stream Depth (m) Width (m) Water Temp. (C): 4.3 (Transformed) 65.38178 -160.21204 NAD27
Parameters: OHW 0.4 2.1 Stream Stage: High
Wetted 0.4 2.6 Dominant Substrate: Cobble (Original) 65.38114 -160.21481 WGS84

Rosgen Channel Type: E3 *Low gradient, meandering riffle/pool stream with low width/depth ratio and little deposition. Very efficient and stable. High meander width ratio.*

Station Comments: Flow remains slightly over bankfull as a result of last week's heavy rains. Channel transitional between B and C channel morphology.

Observation Information

Life History: Facultative anadromous population, unknown individual life history

Species/Lifestage: Dolly Varden juvenile/adult

Samp. ID (# Fish): A (10)

Barriers: Unknown

Key to Samp. ID

Samp. ID: A Method: Portable Electrofisher

Electrofisher Time(s):

Efficiency: Fair

Comments: Electrofisher timer inoperable. Estimated electrofishing time: 350 s.

*Extend 333-40-10200-2100 WDP
end of stream mapped to wrong stream (see correction form)*

Additional Comments: This nomination extends the documented distribution of Dolly Varden into the headwaters of the East Fork Koyuk River (333-40-10200-2100). Lower reaches of the East Fork Koyuk River are currently specified in the FDD/AWC as Dolly Varden habitat.

Name of Observer: Michael Wiedmer

Phone: (907) 267-2292

Date Printed: 11/15/2004

Signature: Michael Wiedmer

Address: Alaska Department of Fish and Game, Division of Sport Fish
333 Raspberry Road
Anchorage, AK 99518-1599

This certifies that in my best professional judgment and belief the above information is evidence that this waterbody should be included in or deleted from the Fish Distribution Database.


Signature of Area Biologist: _____ Date: _____



FSS0417A0701.JPG



FSS0417A0702.JPG



FSS0417A0703.JPG






State of Alaska
Department of Fish and Game
Division of Sport Fish

Fish Survey
Nomination Form
Fish Distribution Database

Continuation of Station: FSS0417A07 Page: 3

FSS0417A0704.JPG





DUPRY

see contour here

DUPRY

200

300

DUPRY

DUPRY

RIDGE

17A07

24A08

5310

1000

1100

1200

1300

1400

1500

1600

1700

1800

1900

2000

2100

600

500

400

300

200

100

0

-100

-200

-300

-400

-500

650

550

450

350

250

150

50

-50

-150

-250

-350

-450

700

600

500

400

300

200

100

0

-100

-200

-300

-400

750

650

550

450

350

250

150

50

-50

-150

-250

-350

800

700

600

500

400

300

200

100

0

-100

-200

-300

850

750

650

550

450

350

250

150

50

-50

-150

-250

900

800

700

600

500

400

300

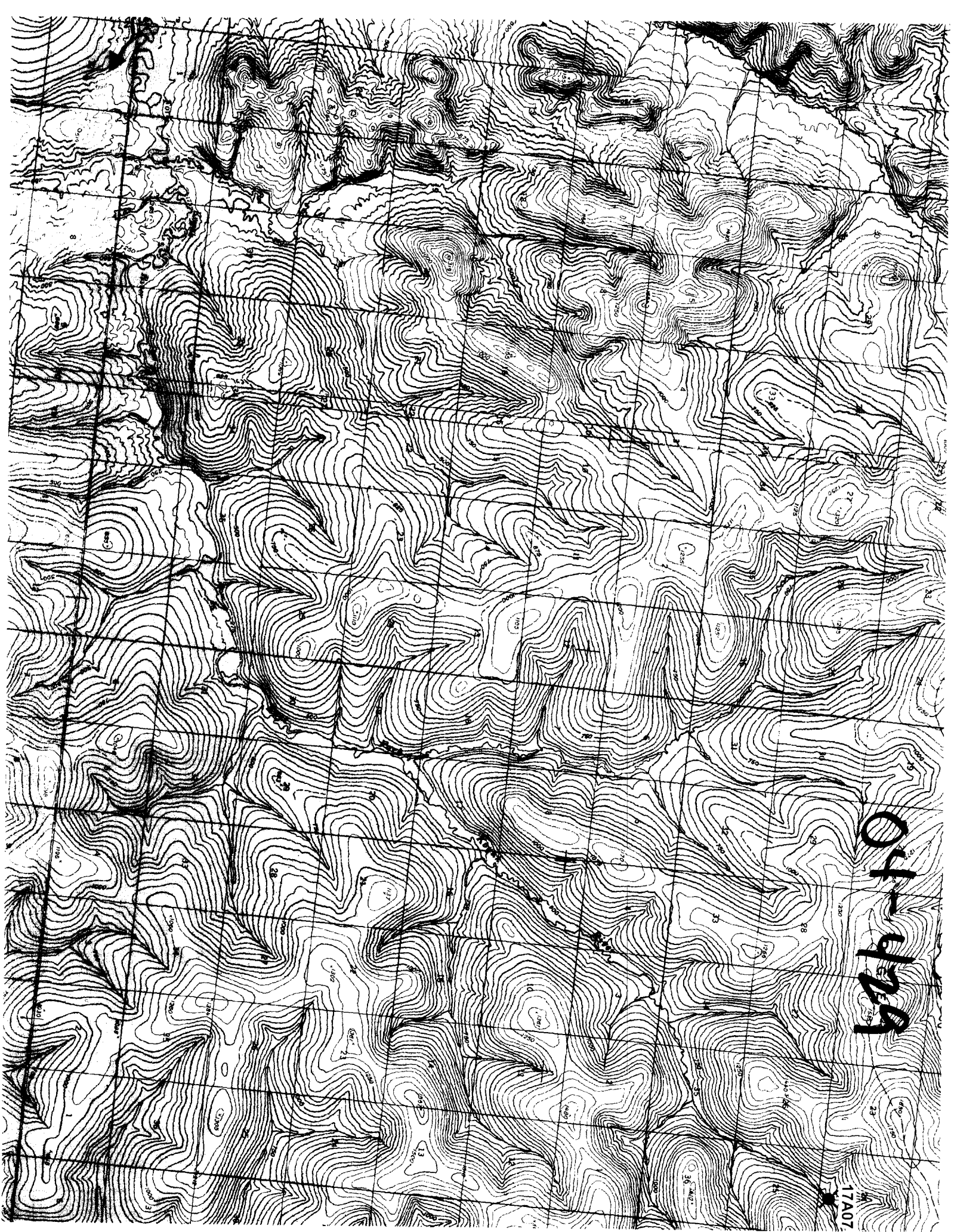
200

100

0

-100

-200



04-429

17A07

ANADROMOUS WATERS CATALOG/ATLAS
CORRECTION FORM

CORRECTION TO: ATLAS x CATALOG y

REGION: ARC

MAP: Candle A-3 B-3

WATERWAY NUMBER: 333-40-10200-2100

DESCRIBE CHANGE(S): end of stream not mapped to

East fork ~~Koyuk R.~~ Koyuk R.

Renumber segment 333-40-10200-2100-3810

CHANGE REQUESTED BY: Johnson 12-07-04
DATE

DRAFTED/DIGITIZED BY: _____
DATE

REVISION CODE: C-1a

NOMINATION NUMBER: 04-429

** ATTACH THIS FORM TO EXISTING NOMINATION FORM IN THE FILE **

04-429
connection

FIG 1

← East Fork →

↙ ↘

↙ ↘

353-40

10200-2100-380

250

12

