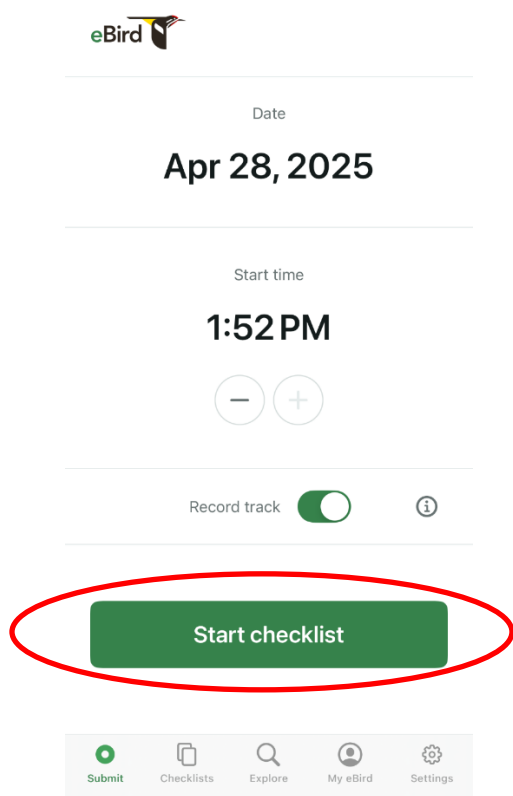


# eBird Mobile App User Guide

**\*\*This user guide is based on an iPhone and could be different for an Android. If you are trying the app for the first time:**

1. Download eBird at the app store (free).
2. Log in using your ebird.org information (your website login).
3. You should see an image for **start checklist**, click this button to start.



4. Type in species names and amount of all birds seen or heard.  
Focus especially on target species:

Target Species	Code
Common Loon	COLO
Pacific Loon	PALO
Red-throated Loon	RTLO
Horned Grebe	HOGR
Red-necked Grebe	RNGR
Lesser Yellowlegs	LEYE
Greater Yellowlegs	GRLE
Solitary Sandpiper	SOSA
Rusty Blackbird	RUBL
Olive-sided Flycatcher	OSFL
Tree Swallow	TRSW
Violet-green Swallow	VGSW

00:16 0.00mi Auto selected

Likely species based on 1569 checklists in 20x20km area

Cancel

3	Lesser Yellowlegs
+	Greater Yellowlegs
+	Lesser/Greater Yellowlegs
+	Least Sandpiper
+	peep sp.
+	shorebird sp.
+	Bonaparte's Gull
+	Short-billed Gull
+	American Herring Gull
+	Glaucous-winged Gull
+	American Herring x Glaucous-winged Gull (hybrid)
+	American Herring/Glaucous-winged Gull
+	Larus sp.

1 Stop

5. **Click Stop** when you are finished with your survey, it will automatically log your time and distance.

00:16 0.00mi + Auto selected ▼

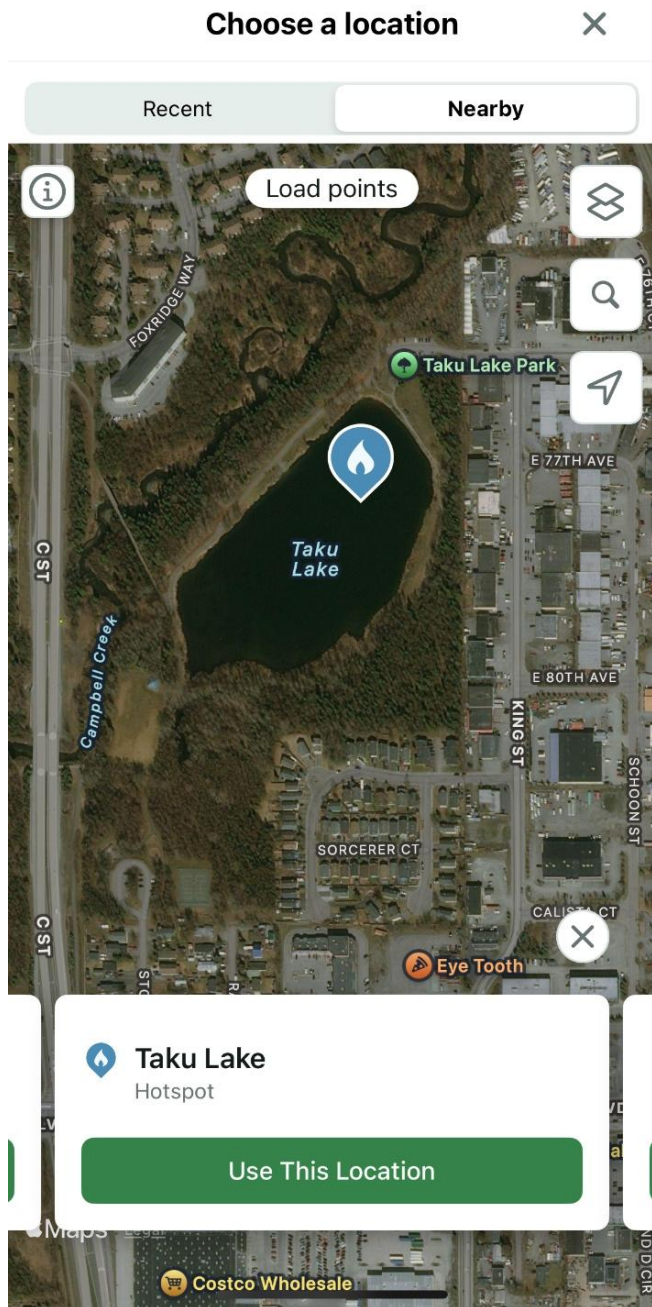
Likely species based on 1569 checklists in 20x20km area

Q # species name/code Cancel

3	Lesser Yellowlegs 🟡
+	Greater Yellowlegs
+	Lesser/Greater Yellowlegs ●
+	Least Sandpiper 🟡
+	peep sp. ●
+	shorebird sp. ●
+	Bonaparte's Gull
+	Short-billed Gull
+	American Herring Gull
+	Glaucous-winged Gull
+	American Herring x Glaucous-winged Gull (hybrid) ●
+	American Herring/Glaucous-winged Gull ●
+	Larus sp. ●

⚙️ 💬 ✓ 1 **Stop**

6. Choose your location based on the offered map, use the official eBird hotspot wetland name.



7. Click on observer number and make it at least 2 regardless of actual number, you just want a button to appear that says:  
**Share checklist**



28 Apr 2025 01:52 PM

Taku Lake

Incidental



Observers

Minutes

Miles

2



Share checklist

Is this a complete checklist of the birds you were able to identify?

Yes

No

Add checklist comments

1 Species



3

Lesser Yellowlegs 🟡



Submit

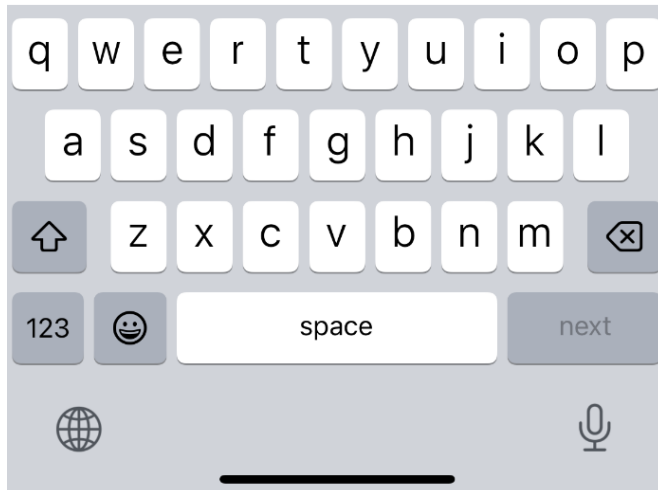
8. Type in the username: **birdsnbogs** and click Done.

Cancel      Share with ...      Done

For each person, enter eBird username and press Next

birdsnbogs

Recent



9. Update the observers to the correct number. Double check species, time, distance, location.

**10.** Is this a complete checklist of the birds you were able to identify?  
Select Yes as we are inputting all birds seen and heard.

×

28 Apr 2025 01:52 PM

Traveling

...

i

Observers

Minutes

Miles

2

+

20

0.1

Will be shared with 1 eBirders

Is this a complete checklist of the birds you were able to identify?

Yes

No

Add checklist comments

1 Species

+

3

Lesser Yellowlegs 🟡

<

Submit

**11.** Add into the comments:

**a.** Air temperature (F)

**b.** Cloud cover: 0-10% 11-25% 25-50% 50-75% 76-100%

**c.** Precipitation: No rain, Mist, Light rainfall, Moderate rainfall, Heavy rainfall

**d.** Wind speed (0-6):

0	Still
1	Light wind
2	Can feel the wind on your face
3	Leaves and small twigs moving
4	Moderate breeze. Small branches moving
5	Small trees swaying
6	Large trees swaying, umbrella hard to open

**e.** Any notes on banded birds seen (most likely in Anchorage area)

**12.** Click continue, it will prompt you to select location if you have not already done so.

**13.** Click **Submit**.



×

28 Apr 2025 01:52 PM

Apple Maps [Legal](#)

Traveling

⋮

i

Observers

Minutes

Miles

2

+

20

0.1

Will be shared with 1 eBirders

Is this a complete checklist of the birds you were able to identify?

Yes

No

Add checklist comments

1 Species

+

3

Lesser Yellowlegs

<

Submit

14. You can view and edit your submitted checklists under the “My Checklists” tab of the eBird app.