







































































































ANCHORAGE, MATANUSKA-SUSITNA FRESH WATER RUN TIMING

This table indicates when sport fish are present (little fish) or at their peak availability (larger fish) in fresh water in the area from Portage Glacier (along the Seward Highway) to the southern portion of the George Parks Highway and the western half of the Glenn Highway. It includes the communities of Girdwood, Anchorage, Eagle River, Palmer, and Wasilla.

<

	Jan	Feb	Mar	Apr	May	Jun	Jul	Aug	Sep	Oct	Nov	Dec
king salmon												
sockeye salmon												
coho salmon												
pink salmon												
chum salmon												
Dolly Varden												
rainbow trout												
lake trout												
northern pike												
burbot												
grayling												
smelt										
whitefish												
	Jan	Feb	Mar	Apr	May	Jun	Jul	Aug	Sep	Oct	Nov	Dec

These run-timing tables indicate fish availability only. Some waters may be closed to fishing, so be sure to check a [current regulation summary](#) before planning your trip.

WEST-SIDE SUSITNA DRAINAGE / WESTERN COOK INLET SPORT FISH AVAILABILITY IN FRESH WATER

This table indicates when sport fish are present (little fish) or at their peak availability (larger fish) in fresh waters which compose the western half of the Susitna River Drainage and all Western Cook Inlet drainages. There are no large communities in this area.

	Jan	Feb	Mar	Apr	May	Jun	Jul	Aug	Sep	Oct	Nov	Dec
king salmon												
sockeye salmon												
coho salmon												
pink salmon												
chum salmon												
Dolly Varden												
rainbow trout												
lake trout												
northern pike												
burbot												
grayling												
smelt										
whitefish												
	Jan	Feb	Mar	Apr	May	Jun	Jul	Aug	Sep	Oct	Nov	Dec

These run-timing tables indicate fish availability only. Some waters may be closed to fishing, so be sure to check a [current regulation summary](#) before planning your trip.