

RC 371

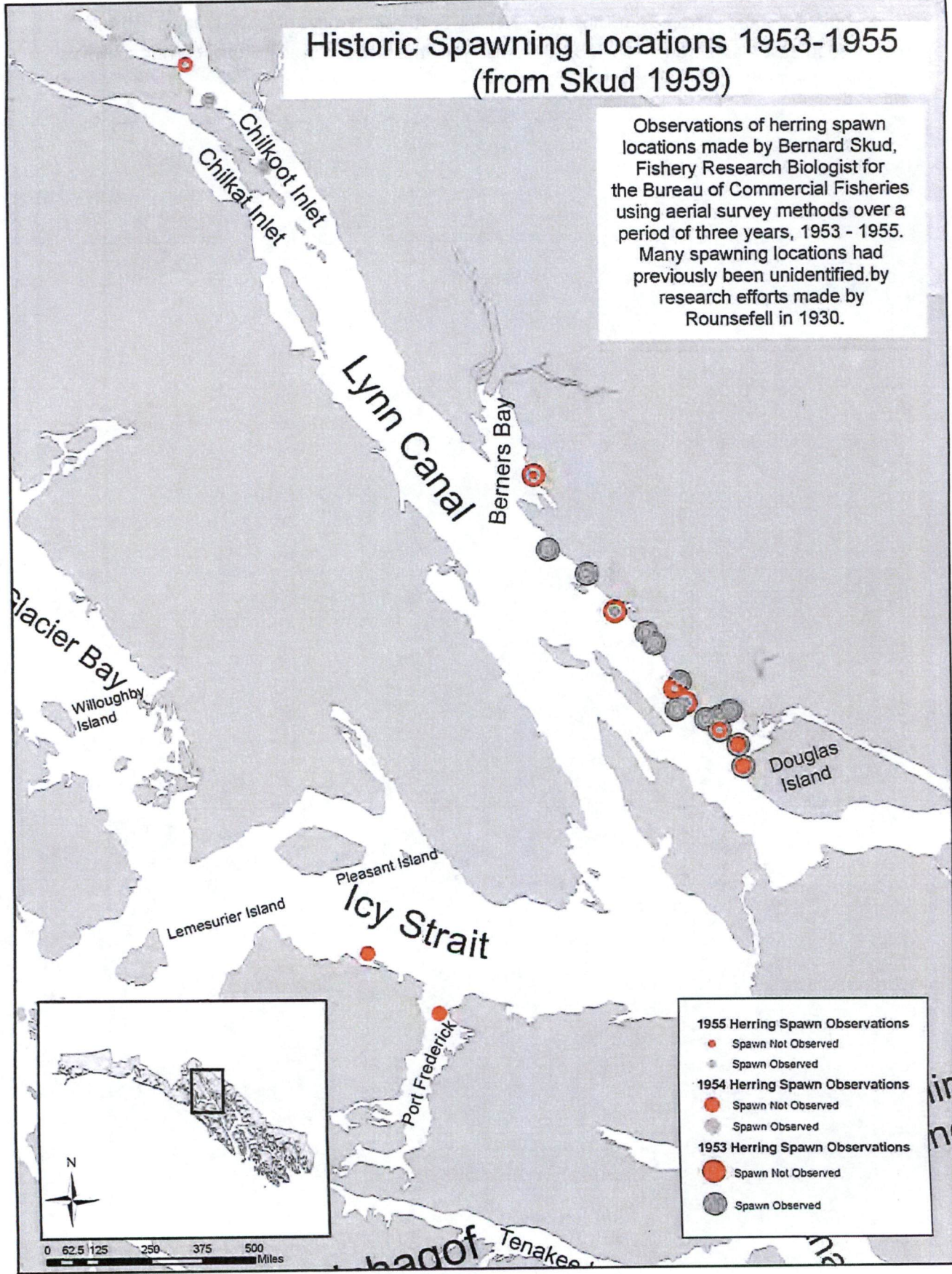
HERRING ROCK
WATER PROTECTORS

This document is sourced from Tom Thornton's Herring Synthesis. It maps observed spawn in three areas of Southeast Alaska from 1953-1955, demonstrating the range of availability of herring spawn as elders describe.

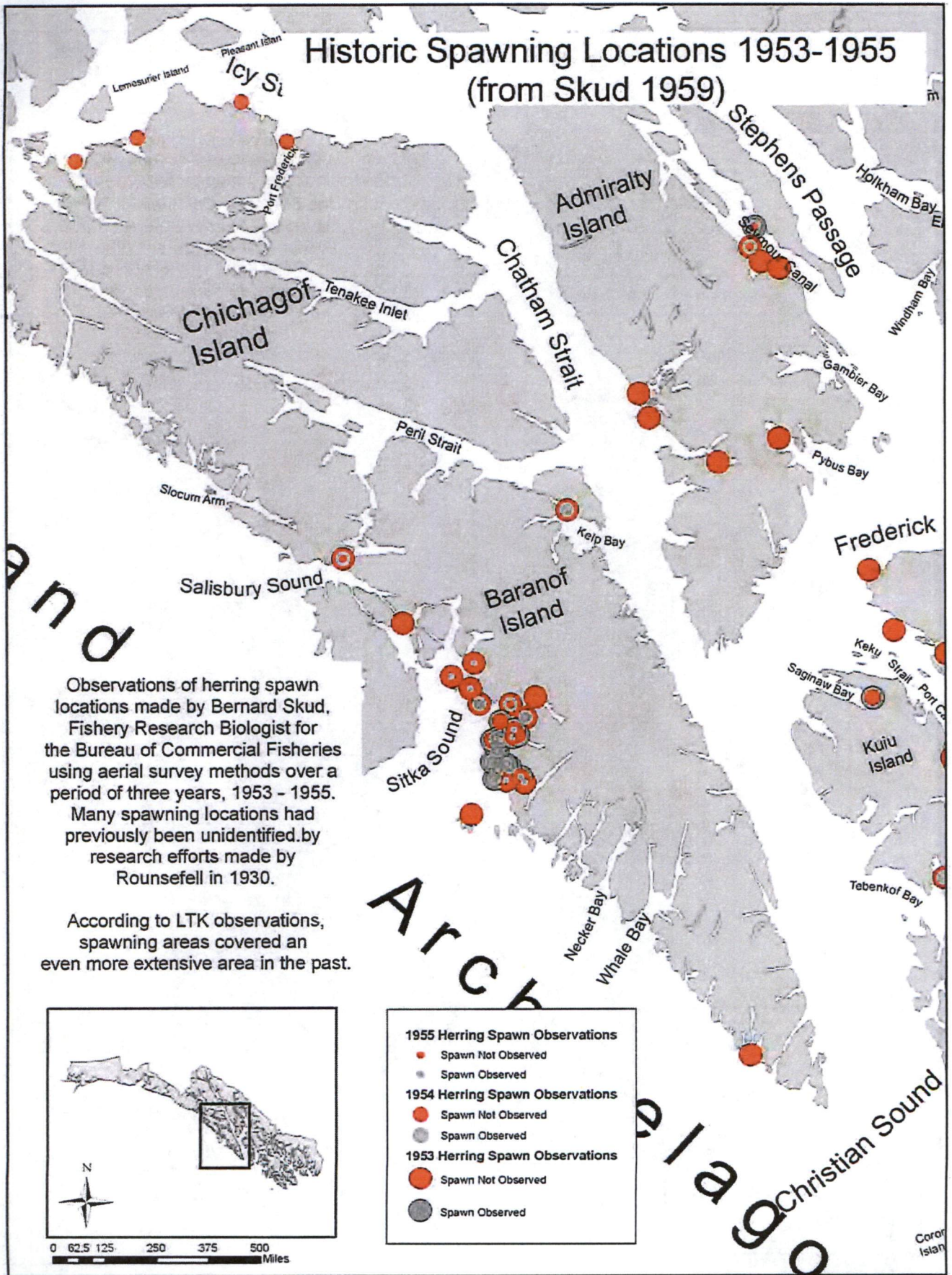
WATER PROTECTORS
RC 271

Historic Spawning Locations 1953-1955 (from Skud 1959)

Observations of herring spawn locations made by Bernard Skud, Fishery Research Biologist for the Bureau of Commercial Fisheries using aerial survey methods over a period of three years, 1953 - 1955. Many spawning locations had previously been unidentified by research efforts made by Rounsefell in 1930.

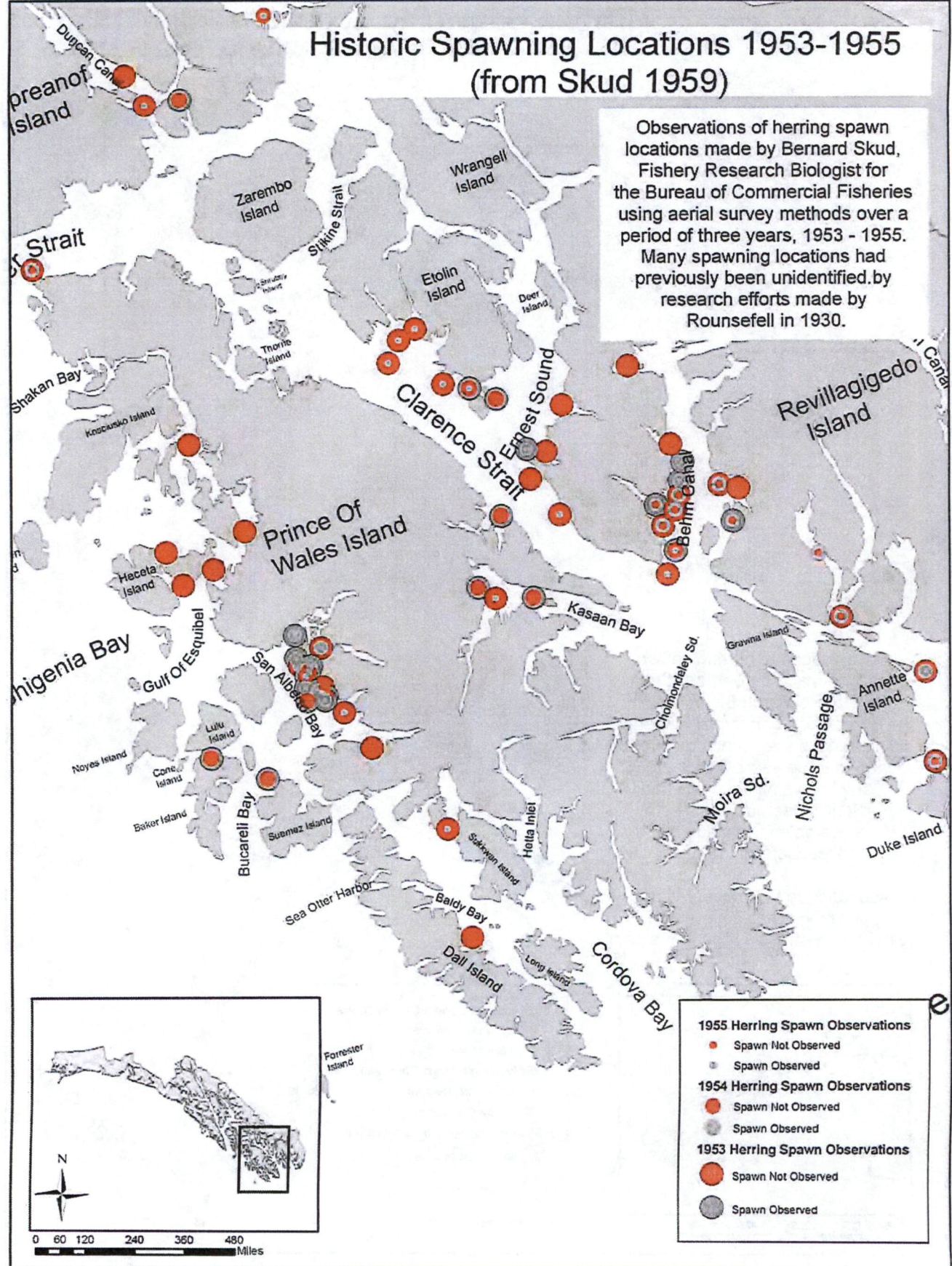


Historic Spawning Locations 1953-1955 (from Skud 1959)



Historic Spawning Locations 1953-1955 (from Skud 1959)

Observations of herring spawn locations made by Bernard Skud, Fishery Research Biologist for the Bureau of Commercial Fisheries using aerial survey methods over a period of three years, 1953 - 1955. Many spawning locations had previously been unidentified by research efforts made by Rounsefell in 1930.



- 1955 Herring Spawn Observations**
 - Spawn Not Observed
 - Spawn Observed
- 1954 Herring Spawn Observations**
 - Spawn Not Observed
 - Spawn Observed
- 1953 Herring Spawn Observations**
 - Spawn Not Observed
 - Spawn Observed

