



2015-2016 Alaska Drawing Permit Hunt Supplement

ATTENTION ALL HUNTERS!

- All drawing permit hunts listed in this supplement take place in 2015, unless designated as 2016.
- You may apply online beginning November 1 and ending December 15 at 5 p.m. (AKST).
- All applications submitted are final and application fees will not be refunded.
- Applicants may apply for up to 6 moose hunts, only 3 of which may be bull hunts. All 6 may be antlerless hunts. For all hunts that are considered antlerless hunts, the hunt number is in **color**.
- Drawing results will be announced by the **third Friday of February**.

Select your hunt numbers, locate your big game hunting license number and your credit card information, then go online to:
www.adfg.alaska.gov/index.cfm?adfg=license.main.

Read this section BEFORE applying

- **The number of permits actually issued may be adjusted up or down depending on the outcome of the most recent population surveys. Many of these surveys are not completed until after the publication of this supplement.** The number of permits may also be adjusted up or down from the number listed in this supplement for administrative reasons.
- If you fail to report on a Drawing, Tier II, or Registration permit (including Tier I, Nelchina caribou), even if you claim the postal service lost your report, **you will be ineligible to be issued any permits for the next regulatory year, including all drawing hunts listed in this supplement.**
- You must obtain or have applied for an Alaska big game hunting license prior to applying (except Alaska residents 10-15 years of age).
- A hunter must be 10 years of age or older by the starting date of the hunt to obtain a permit.
- Nonresidents who will become residents by the starting date of the hunt may apply for resident hunts; however, they must purchase a nonresident big game hunting license in order to apply for those hunts.
- Each hunt is assigned a unique hunt number. Use only hunt numbers listed in this supplement. The complete number must appear on the application.
- You may apply for the same hunt number only once on all individual and party applications combined.
- You may submit up to three (3) different hunt numbers per species on all individual and party applications combined, HOWEVER, you may submit up to six (6) different hunt numbers for moose but only 3 of the 6 may be for bulls (all 6 may be for antlerless if you choose). For all hunts that are considered antlerless hunts, the hunt number is in **color**.
- No person may receive more than one drawing permit per species per regulatory year. Permits are not transferable.
- If you received a drawing permit last year, you are ineligible to receive a drawing permit for the same hunt this year. This restriction does not apply to those who received an undersubscribed drawing permit.
- If you were issued any Koyukuk Controlled Use Area (KCUA) moose permit last year, you are ineligible to receive a drawing permit for any KCUA moose hunt this year.
- Guided nonresident Koyukuk Controlled Use Area (KCUA) moose hunters may only apply for one KCUA hunt.
- Nonresident moose hunters may only apply for one Unit 21E moose hunt.
- Nonresident moose hunters may only apply for one Unit 23 moose hunt.

How to apply

Apply early! Read the drawing permit hunt application instructions carefully.

- You must apply online (VISA or MC only, checks are not accepted). There is NO REFUND of application or license fees.
- A hunter may apply individually OR two (2) hunters desiring to hunt together may apply as a party. For a party application, both hunters apply on the same application and, if drawn, both hunters will receive permits. However, if either hunter is ineligible for any reason, the entire application is invalid, and neither hunter will be entered into the drawing.
- Hunters who receive a drawing permit DO NOT need general season harvest tickets/reports to participate in a drawing hunt. If you have a general season harvest ticket/report for a particular species in addition to your drawing permit, DO NOT report the results of your drawing hunt on a harvest ticket hunt report -- it creates duplicate information. Properly completed permit reports must be returned by the date specified on the permit, even if you did not hunt or were unsuccessful.
- Hunt area maps are available online at <http://hunt.alaska.gov>.

Proxy hunting for drawing hunts:

You may proxy hunt for caribou drawing hunts. You may proxy hunt for moose in drawing hunts where the legal animal is any bull or antlerless moose. For moose and caribou, antler destruction is required for both the hunter's and the beneficiary's animal. For all other proxy regulations, see the current Alaska State Hunting Regulations.

Permit Re-Issue for Deployed Military: Active duty military personnel deployed to a combat zone who are unable to use their drawing permit may be re-issued a permit for the same hunt the following regulatory year. Forms and information is available at: http://www.adfg.alaska.gov/index.cfm?adfg=huntlicense.military_permits. Additional information is available by contacting the Permit Hunt Administrator, ADF&G, Division of Wildlife Conservation, 333 Raspberry Rd. Anchorage, AK 99518-1599. Phone: (907) 267-2246 or kurt.kamletz@alaska.gov.

Youth Hunting Opportunities

A hunter must be 10 years of age or older by the starting date of the hunt to obtain their own drawing permit. Hunters aged 10-17 with Basic Hunter Education certification, or hunters under the age of 10, are allowed to hunt on behalf of an adult permit holder under the direct and immediate supervision of that adult. The adult permit holder must be a licensed hunter, 16 or older, and is responsible for ensuring all legal requirements are met. Drawing hunts open to youth only are designated with a Y instead of a D, and only youth are eligible to apply.

Hunter Education Requirements

Requirements for hunters *before* hunting in Units 7, 13, 14, 15, and 20:

If you were born after January 1, 1986 and are 16 years old or older, you must have successfully completed a Basic Hunter Education course before you hunt in the units listed above.

If you are under 16 years of age, you must have either successfully completed a Basic Hunter Education course or be under the direct immediate supervision of a licensed hunter who is:

- (a) 16 years of age or older and has successfully completed a certified hunter education course, **-OR-**
- (b) born on or before January 1, 1986.

Attention All Bowhunters:

Beginning July 1, 2016, all hunters using bow and arrow to hunt big game must have successfully completed a department-approved bowhunter certification course.

Apply Online by 5 p.m. (AKST) December 15!

For hunting information visit <http://hunt.alaska.gov> or contact the local ADF&G office.

If you need an alternative to applying online, contact your local ADF&G office by **5 p.m. (AKST) November 25** and we will provide accommodation.

Apply early! Due to the high volume of traffic on the website during the last few days, those who attempt to apply at that time can expect delays.

Guide Requirements for Nonresidents

Nonresidents who are citizens of the United States are required to be personally accompanied in the field by an Alaska licensed guide or be accompanied in the field by a qualified resident relative over 19 years of age within the second-degree of kindred* when hunting brown/grizzly bears, Dall sheep, or mountain goat.

Nonresidents who are not citizens of the United States (nonresident aliens) are required to be personally accompanied in the field by an Alaska licensed guide when hunting any species of big game.

Those intending or required to hunt with a guide should make certain there is an available guide registered to guide in that specific area. Having successfully obtained a permit doesn't guarantee the availability of a guide.

All hunters, guided and unguided, are responsible for their actions and should be knowledgeable of all requirements under Alaska State Hunting Regulations.

For information regarding Alaska licensed guides, or to obtain a list of Alaska licensed guides, contact: Dept. of Commerce, Community and Economic Development, Division of Corporations, Business, and Professional Licensing. PO Box 110806, Juneau, Alaska 99811-0806, Phone (907) 465-2534 or visit their web site at: <http://commerce.alaska.gov/dnn/cbpl/ProfessionalLicensing.aspx>.

Guide-client contracts required for some nonresident hunts

Some hunts require a signed guide-client contract before or at time of application. These hunts are identified with the "handshake" symbol shown at right.



Select a registered or master guide who is currently registered for all or a portion of the Guide Use Area (GUA) where you wish to hunt and **for the year the permit is valid**. Obtain the guide's unique verification code (provided to the registered guide-outfitter by Big Game Commercial Services Board) from the guide prior to the drawing application deadline. You are required to enter the guide's unique verification code at the time of application.

If you are a nonresident hunting with a qualified resident relative 19 years of age or older, within the second-degree of kindred*, the guide-client contract requirement does not apply, but you must check the appropriate box on the application.

If you are hunting with a registered guide, check the box for Registered Guide when you apply and enter the guide's unique verification code. If you fail to provide this information, your application may be rejected.

***Second-degree kindred:** A father, mother, brother, sister, son, daughter, spouse, grandparent, grandchild, brother- or sister-in-law, son- or daughter-in-law, father- or mother-in-law, stepfather, stepmother, stepsister, stepbrother, stepson or stepdaughter.

Guide and Transporter Differences

Hunters should be aware that, except for a registered or master guide, it is illegal for anyone to provide for compensation any supplies, equipment, or services (other than transportation) to a big game hunter in the field. In other words, transporters and individuals may not legally receive compensation for providing vehicles, fuel, bear bait and/or stations, camping, hunting, or game processing equipment or any hunting services such as cleaning of game, glassing, packing, etc. from a permanent or nonpermanent structure in the field or on a boat on saltwater. Licensed transporters may provide transportation services and accommodations (room and board) only at a personally owned permanent structure in the field or on a boat on saltwater. It is illegal for a transporter to accompany or remain in the field at a nonpermanent structure with a big game hunter who is a client of the person except as necessary to perform transportation services. Unlicensed individuals cannot legally provide transportation service or accommodations for compensation.

Undersubscribed Drawing Hunts

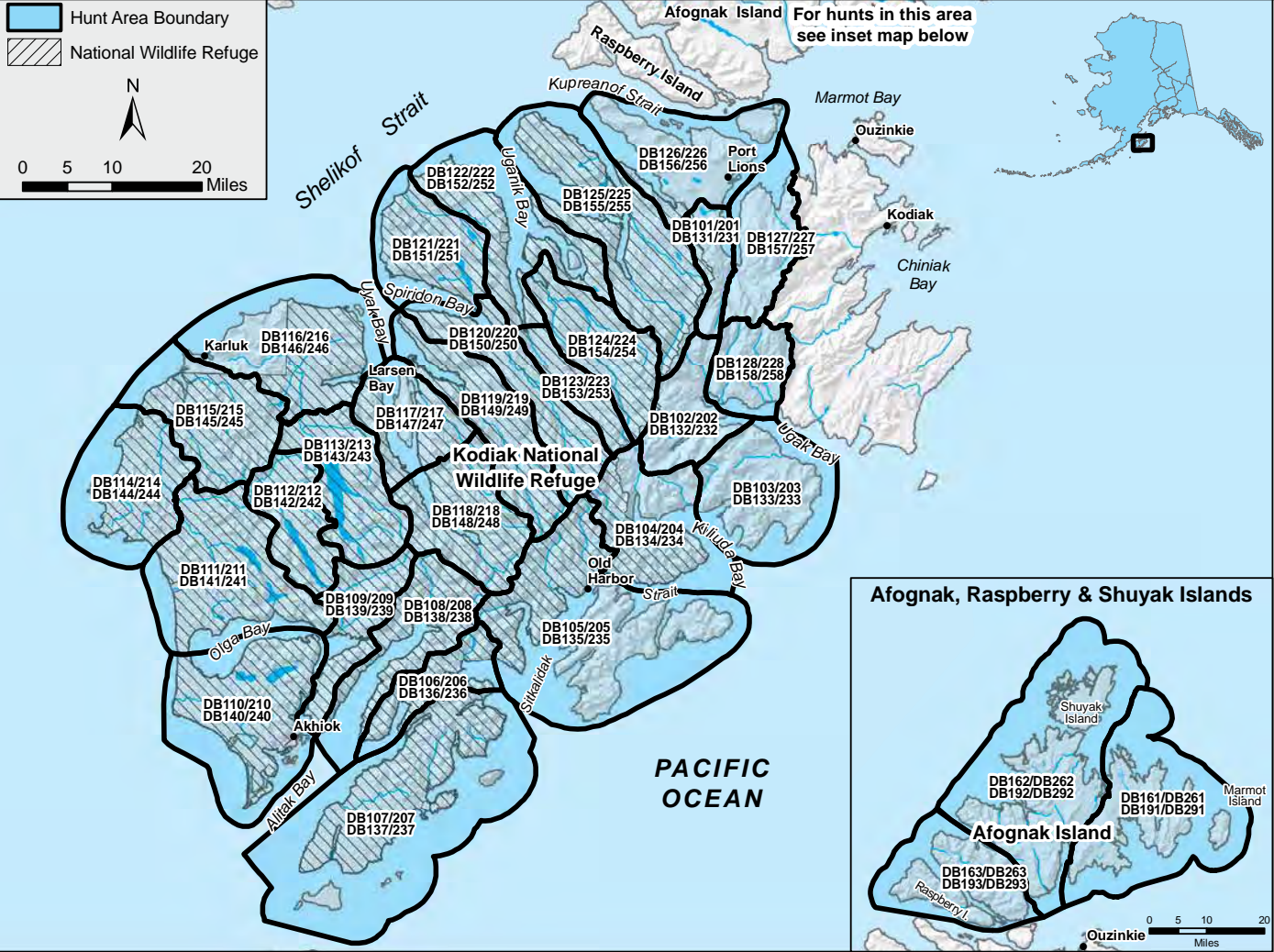
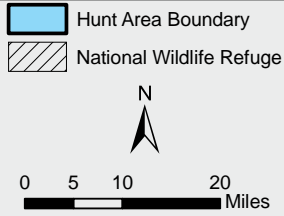
Undersubscribed drawing hunts are hunts that had fewer applicants than available permits. If undersubscribed, information about the permits will be posted online at <http://hunt.alaska.gov> when available. Contact the local ADF&G office nearest the hunt for more information.

Additional instructions and results of last year's drawing hunts can be found on the back page of this supplement.

Alaska Department of Fish and Game administers all programs and activities free from discrimination based on race, color, national origin, age, sex, religion, marital status, pregnancy, parenthood, or disability. The department administers all programs and activities in compliance with Title VI of the Civil Rights Act of 1964, Section 504 of the Rehabilitation Act of 1973, Title II of the Americans with Disabilities Act of 1990, the Age Discrimination Act of 1975, and Title IX of the Education Amendments of 1972. If you believe you have been discriminated against in any program, activity, or facility please write to ADF&G ADA Coordinator, P.O. Box 115526, Juneau, AK 99811-5526; U.S. Fish and Wildlife Service, 4401 N. Fairfax Drive, MS2042, Arlington, VA 22203 or O.E.O., U.S. Department of the Interior, 1849 C Street NW MS 5230, Washington DC 20240. For information on alternative formats and questions on this publication, please contact the following: Publications Specialist, ADF&G/Division of Wildlife Conservation, P.O. Box 115526, Juneau, AK 99811-5526.

Kodiak Brown Bear

Hunt Maps available on our web site at
<http://hunt.alaska.gov>



Reporting Requirements

Successful Hunters -- report in person to ADF&G in Kodiak within 2 days after leaving the hunt area, and submit your completed hunt report. The bear skull (unfrozen and removed from the skin) and hide (with claws and evidence of sex intact and naturally attached) must be presented for sealing within 30 days of harvest and prior to leaving Game Management Unit 8. Guided nonresidents may leave their bear skull and hide with their guide if they complete a temporary sealing form.

Unsuccessful Hunters -- report in person or by telephone (907-486-1880) to an ADF&G representative in Kodiak within 2 days after leaving the hunt area. Completed permit reports must be submitted in person or by mail within 10 days after leaving the hunt area.


Guide Requirements

Nonresident brown bear hunters who are not citizens of the United States (nonresident aliens) must be accompanied in the field by an Alaska licensed guide legally registered to guide in the hunt area. See "Nonresidents Hunting with a Registered Guide" section below.

Nonresident brown bear hunters who are U.S. citizens must be accompanied in the field by an Alaska licensed guide legally registered to guide in the hunt area, or an Alaska resident relative "within the second-degree of kindred."* See "Alaska Residents or Nonresidents Hunting with Resident Relatives" section below.


- Drawing winners will be notified by mail, but permits may only be obtained in person at ADF&G office in Kodiak prior to going in the field. Permits for the spring hunts will be available beginning March 3, 2015. Permits for the fall hunts will be available beginning October 2, 2015.
- All check-ins and check-outs must be done at the ADF&G office in Kodiak during normal working hours.
- A valid Alaska hunting license, Big Game Tag Record, and brown bear locking tag must be presented at the ADF&G office in Kodiak before a permit will be issued.
- Hunters are restricted to a 15-consecutive-day hunt period that they must select when they pick up their permit.
- The bag limit is one bear every four regulatory years, and a legal bear is any bear except cubs or females accompanied by cubs. A wounded bear counts against your bag limit for the regulatory year.
- Applicants successfully drawn for a fall Kodiak bear hunt are ineligible to receive another Kodiak bear permit the following spring.

Residents and 2nd-Degree Kindred Nonresidents (DB200 Series): Application Deadline for all hunts - December 15
Guided Nonresidents (DB100 Series): Application Deadline for Spring hunts - December 15 / Application Deadline for Fall hunts - May 31

Alaska Residents or Nonresidents Hunting with Resident Relatives Fall 2015 and Spring 2016					Fall Season: Oct. 25 - Nov. 30 Spring Season: April 1 - May 15		Nonresidents Hunting with a Registered Guide Spring 2015 and Fall 2015			
Nonresidents intending to hunt with a resident relative must apply for the DB200 series of permit hunts listed in chart at right.	Hunt Number		Number of Permits		Residents and nonresidents within 2nd-degree kindred use hunt numbers on left side of this chart when applying; guided nonresidents use hunt numbers on the right Area	Hunt Number		Number of Permits <td rowspan="2">Guide-Client contracts are required at the time of application (Dec. 15). In addition, guides may only submit as many hunt applications as permits available for that hunt. A party permit counts as two hunt applications.</td>		Guide-Client contracts are required at the time of application (Dec. 15). In addition, guides may only submit as many hunt applications as permits available for that hunt. A party permit counts as two hunt applications.
	Fall	Spring	Fall	Spring		Fall	Spring	Fall	Spring	
Two nonresidents intending to hunt with a resident relative may not apply on a party hunt application, because only one permit is issued per hunt to a nonresident hunting with a resident relative.	DB201	DB231	3	4	Kizhuyak Bay	DB101	DB131	1	1	Guided nonresidents may apply for one fall Kodiak brown bear drawing permit (DB100 series).
	DB202	DB232	5	4	West Ugak Bay	DB102	DB132	4	3	
	DB203	DB233	5	5	South Ugak Bay	DB103	DB133	4	3	
	DB204	DB234	4	5	Kiliuda Bay	DB104	DB134	3	3	
	DB205	DB235	4	5	Three Saints and Barling Bays*	DB105	DB135	3	3	
	DB206	DB236	3	5	Kaiugnak Bay*	DB106	DB136	2	3	
A maximum of four nonresidents guided by resident relatives will be awarded permits for each season, with a maximum total of eight permits per regulatory year.	DB207	DB237	3	5	Aliulik Peninsula*	DB107	DB137	2	4	All nonresident Kodiak bear hunters who are not hunting with a resident relative must be accompanied in the field by a licensed big game guide legally registered to hunt in the area. Kodiak National Wildlife Refuge and some private landowners only allow certain guides to take nonresident bear hunters on their lands. Prior to applying for a permit for these areas (marked in the table at left with an asterisk), hunters are strongly encouraged to check on guide availability. A list of the guides registered for particular hunt areas may be obtained from the Dept. of Commerce, Community and Economic Development, Division of Corporations, Business and Professional Licensing, PO Box 110806, Juneau, AK 99811 for a fee of \$5.
	DB208	DB238	3	6	Deadman Bay*	DB108	DB138	2	4	
	DB209	DB239	2	5	Dog Salmon River*	DB109	DB139	1	3	
	DB210	DB240	3	5	South Olga Lakes**	DB110	DB140	2	3	
	DB211	DB241	3	6	Red Lake*	DB111	DB141	2	4	
	DB212	DB242	2	5	Frazer Lake*	DB112	DB142	1	3	
	DB213	DB243	3	5	Karluk Lake**	DB113	DB143	2	3	
	DB214	DB244	3	5	Halibut Bay*	DB114	DB144	2	3	
	DB215	DB245	3	5	Sturgeon River**	DB115	DB145	2	3	
	DB216	DB246	3	6	North Karluk River**	DB116	DB146	2	4	
	DB217	DB247	3	5	North Uyak Bay**	DB117	DB147	2	3	
	DB218	DB248	2	6	South Uyak Bay*	DB118	DB148	1	4	
	DB219	DB249	2	5	Zachar Bay*	DB119	DB149	1	3	
	DB220	DB250	2	5	South Spiridon Bay*	DB120	DB150	1	3	
	DB221	DB251	3	5	Spiridon Lake*	DB121	DB151	2	3	
	DB222	DB252	3	6	Uganik Bay*	DB122	DB152	2	4	
	DB223	DB253	2	3	South Arm, Uganik Bay*	DB123	DB153	1	2	
DB224	DB254	3	6	Uganik Lake*	DB124	DB154	2	4		
DB225	DB255	3	6	Uganik I., Terror Bay*	DB125	DB155	2	4		
DB226	DB256	6	6	Kupreanof Peninsula	DB126	DB156	2	3		
DB227	DB257	7	15	Sharatin Bay	DB127	DB157	2	4		
DB228	DB258	7	15	Wild Creek	DB128	DB158	2	4		
DB261	DB291	7	17	East Afognak & Marmot Islands	DB161	DB191	3	5	If there are no applicants for a drawing permit, or if the alternate list within a particular area is exhausted, we will issue all remaining permits on a first-come, first-served basis starting on February 27, 2015 for the spring hunts and August 10, 2015 for the fall hunts. To reserve one of these permits a hunter, guide, or agent must provide the guide's unique verification code (obtained by the guide from Big Game Commercial Services Board) to the ADF&G office in Kodiak in person.	
DB262	DB291	7	17	Central Afognak & Shuyak Islands	DB162	DB192	3	5		
DB263	DB293	7	17	Southwest Afognak & Raspberry Islands	DB163	DB193	3	5		

Much of south and east Afognak Island and northern Kodiak Island is privately owned and subject to land use fees. Access permits are available from land owners. Land status maps and addresses of land owners are available at ADF&G offices in Kodiak, Anchorage, Soldotna, Homer, and Fairbanks and online at <http://www.dnr.state.ak.us/mlw/planning/easmtatlas/kodiak/#MAPS-TXT>.

* Areas mostly or entirely included in exclusive guide areas
**Areas partially included in exclusive guide areas

Guide Requirements: <ul style="list-style-type: none">• Nonresident hunters who are not residents of the United States (nonresident aliens) must be accompanied in the field by an Alaska licensed guide.• All nonresident brown bear hunters, excluding aliens, must be accompanied in the field by an Alaska licensed guide or an Alaska resident relative “within the second-degree of kindred.” For all hunts: <ul style="list-style-type: none">• A brown/grizzly bear locking tag is required in all hunts listed below.• The bag limit is one bear and a legal bear is any bear except cubs or females accompanied by cubs.• The skull (unfrozen and removed from the skin) and hide (with evidence of sex and claws attached) must be sealed within 30 days of the kill. Permit hunt reports are due at the time of sealing.• If unsuccessful or you did not hunt, you must return your completed hunt report within 15 days of close of season.					
Game Management Unit, Area	Hunt No.	Number of Permits	Season Dates		Additional Requirements and Information
			2015	2016	
 10, Unimak Island	DB375	12	Oct. 1 - Dec. 31	-----	Hunt Area: Unimak Island
	DB376	12	-----	May 10 - May 25	
14C, Eklutna Lake Management Area within Chugach State Park <i>Certified Bowhunters Only (see page 20)</i>	DB468	20	Sept. 8 thru May 31		Hunt Area: those portions of Chugach State Park within the Eklutna Lake Management Area. Prior to applying for this hunt, IBEP certification is required. Prior to hunting, Basic Hunter Education is required.
14C, Chugach State Park Mgmt. Area	DB470	15	Sept. 8 thru May 31		Hunt Area: those portions of Chugach State Park Management Area in the Peters Creek, Little Peters Creek, Thunderbird Creek, upper Ship Creek (upstream from Fort Richardson and excluding Tokle Creek drainage), Indian Creek, Bird Creek (excluding Bird Creek Regional Park), and upper Eagle River (above Icicle Creek) drainages. Chugach State Park prohibits the discharge of firearms and bows within ½ mile of the Seward Highway and trailheads. Prior to hunting, Basic Hunter Education is Required.
In Units 22 & 23 <ul style="list-style-type: none">• Licenses and locking tags available online at www.adfg.alaska.gov/index.cfm?adfg=license.main.• If successful you must mail your hunt report to the ADF&G office in Nome or Kotzebue within 30 days of the kill.					
Game Management Unit, Area	Hunt No.	Number of Permits	Season Dates		Additional Requirements and Information
			2015	2016	
22B and 22C <i>Nonresidents Only</i>	DB685	27	22B: Aug. 1 thru May 31		Permits are valid for hunts within two different license years, 2015 and 2016. Permit winners hunting in the fall 2015 season who do not harvest a bear must purchase a new license and a new tag to continue hunting with their permit in 2016 spring season. If undersubscribed, these permits will be available at Nome ADF&G; information about these permits will be posted online at http://hunt.alaska.gov when available.
			22C: Aug. 1 - Oct. 31	22C: May 1 - May 31	
22D and 22E <i>Nonresidents Only</i>	DB690	12	Aug. 1 thru May 31		
23 <i>Nonresidents Only</i>	DB761	12	Sept. 1 - Oct. 31	-----	Hunt Area: Unit 23 that portion of the Noatak River drainage upstream of and excluding the Eli River, downstream of and excluding the Kelly River drainage, and all lands except Cape Krusenstern National Monument located north and west of this portion of the Noatak River. This area is also defined as Unit 23 Guide-Outfitter Area 1.
	DB771	2	April 15 - May 31	-----	
	DB762	12	Sept. 1 - Oct. 31	-----	Hunt Area: Unit 23 that portion of the Noatak River drainage upstream of and including the Kelly River drainage, downstream of and including the Anisak River drainage, and downstream and west of Lake Kangilipak. This area is also defined as Unit 23 Guide-Outfitter Area 2.
	DB772	2	April 15 - May 31	-----	
	DB763	2	Sept. 1 - Oct. 31	-----	Hunt Area: Unit 23 that portion of the Noatak River drainage upstream of and excluding the Anisak River, upstream and east of Lake Kangilipak, and excluding Gates of the Arctic National Park. This area is also defined as Unit 23 Guide-Outfitter Area 3.
	DB773	1	April 15 - May 31	-----	
	DB764	4	Sept. 1 - Oct. 31	-----	Hunt Area: Unit 23 that portion of the Kobuk River drainage upstream of the Kobuk Valley National Park boundary near Ambler excluding Gates of the Arctic National Park. This area is also defined as Unit 23 Guide-Outfitter Area 4.
	DB774	3	April 15 - May 31	-----	
	DB765	4	Sept. 1 - Oct. 31	-----	Hunt Area: Unit 23 that portion south of the north bank of the Kobuk River and Melvin Channel downstream of the Kobuk Valley National Park boundary below the Kallarichuk River mouth, the Selawik River drainage, the Kauk River drainage, and Baldwin Peninsula. This area is also defined as Unit 23 Guide-Outfitter Area 5.
	DB775	2	April 15 - May 31	-----	
	DB766	12	Sept. 1 - Oct. 31	-----	Hunt Area: Unit 23 that portion of the Kobuk River drainage north of the north bank of the Kobuk River and Melvin Channel downstream of the Kobuk Valley National Park boundary below the Kallarichuk River mouth, the Noatak River drainages downstream from and including the Eli River drainage, and excluding Cape Krusenstern National Monument. This area is also defined as Unit 23 Guide-Outfitter Area 6.
	DB776	2	April 15 - May 31	-----	
	DB767	4	Sept. 1 - Oct. 31	-----	Hunt Area: Unit 23 Southwest that portion on the Seward Peninsula west of and including the Buckland River drainage. This area is also defined as Unit 23 Guide-Outfitter Area 7.
	DB777	6	April 15 - May 31	-----	
26B <i>Nonresidents Only</i>	DB987	6	Aug. 25 thru May 31		Hunt Area: Unit 26B. A portion of this hunt is included in the Dalton Highway Corridor Management Area. Dalton Highway Corridor Management Area (DHCMA)- that portion within Unit 26B, extending five miles from each side of the Dalton Highway, including the driveable surface of the Dalton Highway, from the Yukon River to the Arctic Ocean, and including the Prudhoe Bay Closed Area. The area within the Prudhoe Bay Closed Area is closed to the taking of big game; the remainder of the DHCMA is closed to hunting; however, big game, small game, and fur animals may be taken in the area by bow and arrow only ; no motorized vehicle may be used to transport hunters, their gear, or parts of game within the DHCMA except aircraft, boats, and licensed highway vehicles on the following designated roads: 1) Dalton Highway; 2) Bettles Winter Trail during periods when BLM and the City of Bettles announce that the trail is open to winter travel; 3) Galbraith Lake road from the Dalton Highway to the BLM campground at Galbraith Lake, including the gravel pit access road when the gate is open; 4) Toolik Lake Road, excluding the driveway to the Toolik Lake Research Facility; 5) The Sagavanirktok River access road two miles north of Pump Station 2; 6) any constructed roadway or gravel pit within 1/4 mile of the Dalton Highway. However, a snowmachine may be used to transport hunters, their hunting gear, or parts of game across the management area from land outside the management area to access land on the other side of the management area. Any hunter traveling on the Dalton Highway must stop at any check station operated by the department within the DHCMA. See weapons restricted hunts, page 20.
If undersubscribed, information about these permits will be posted online at http://hunt.alaska.gov when available. Undersubscribed drawing hunts are hunts that had fewer applicants than available permits. Contact the local ADF&G office nearest the hunt for more information.					

Black Bear

Hunt Maps available on our web site at
<http://hunt.alaska.gov>

• **Nonresident hunters not guided by a registered guide must have a drawing permit.**
• A black bear locking tag is required in all hunts listed below.
• The bag limit is one bear and a legal bear is any bear except cubs or females accompanied by cubs. A wounded bear counts against your bag limit for the regulatory year.
• The skull (unfrozen and removed from the skin) and hide (with evidence of sex and claws attached) must be sealed within 30 days of the kill, except Unit 3 Kuiu Island, where black bears taken by nonresidents must be sealed within 14 days of the kill and must not be removed from Units 1-4 until sealed. Permit hunt reports are due at the time of sealing.
• If unsuccessful or you did not hunt, you must return your completed hunt report within 15 days of close of season.

If undersubscribed, information about these permits will be posted online at <http://hunt.alaska.gov> when available. Undersubscribed drawing hunts are hunts that had fewer applicants than available permits. Contact the local ADF&G office nearest the hunt for more information.

Game Management Unit, Area	Hunt No.	Number of Permits	Season Dates		Additional Requirements and Information
			2015	2016	
1A <i>Nonresidents</i> <i>Nonguided Only</i>	DL016	75	Sept. 1 thru June 30		Hunt Area: Unit 1A
1B <i>Nonresidents</i> <i>Nonguided Only</i>	DL017	24			Hunt Area: Unit 1B
1C North <i>Nonresidents</i> <i>Nonguided Only</i>	DL019	10			Hunt Area: That portion of Unit 1C east of the Haines Borough boundary in Lynn Canal, from the South bank of Taku Inlet and the Taku River to the US/Canadian border, then north to the Unit 1C/1D boundary at Eldred Rock.
1C South <i>Nonresidents</i> <i>Nonguided Only</i>	DL018	10			Hunt Area: That portion of Unit 1C from the south bank of Taku Inlet and the Taku River to the US/Canadian border, then south to the Unit 1C/1B boundary at Cape Fanshaw.
1C remainder <i>Nonresidents</i> <i>Nonguided Only</i>	DL020	24			Hunt Area: That portion of Unit 1C west of the Haines Borough boundary in Lynn Canal, but not including lands within Glacier Bay National Park (Chilkat Range).
1D <i>Nonresidents</i> <i>Nonguided Only</i>	DL021	20			Hunt Area: Unit 1D
2 <i>Nonresidents</i> <i>Nonguided Only</i>	DL027	30	Sept. 1 - Dec. 31	-----	Hunt Area: Unit 2
	DL028	80	-----	Jan. 1 - June 30	
3, Kuiu Island <i>Nonresidents</i> <i>Nonguided Only</i>	DL029	40	Sept. 1 thru June 30		Hunt Area: Unit 3, Kuiu Island. Bears need to be sealed within 14 days of the kill and prior to being removed from Units 1-4.
3, Kupreanof Island <i>Nonresidents</i> <i>Nonguided Only</i>	DL030	80			Hunt Area: Unit 3, Kupreanof Island
3, remainder <i>Nonresidents</i> <i>Nonguided Only</i>	DL031	40			Hunt Area: remainder of Unit 3

Bison

Hunt Maps available on our web site at
<http://hunt.alaska.gov>



• **If you are a resident and you have been awarded a permit since 2009 you are ineligible to apply until the Nov 2018 application period for hunts that take place in 2019 regulatory year.**
• **If you are a nonresident and you have been awarded a permit since 2009 you are ineligible to apply.**
• Application fee for a bison hunt is \$10 per individual, \$20 per party.
• A resident who wins a bison drawing permit hunt is ineligible to apply for another bison permit for 10 years. A nonresident who wins a bison drawing permit hunt is ineligible to apply for another bison permit.
• All check-outs to be done during regular state office hours: weekdays (except holidays) 8 a.m.-5 p.m.

Game Management Unit, Area	Hunt No.	Number of Permits	Season Dates		Legal Bison	Reporting Requirements		Additional Requirements and Information
			2015	2016		If Successful	If Unsuccessful	
11, Chitina	DI450	2	Sept. 6 - Nov. 30	-----	Either Sex	In person to Glennallen within 1 day of leaving the hunt area.	By mail within 15 days of close of season	Hunt Area: drainages of the Chitina River east of the Chakina River and south and east of the Nizina River. This is a remote area, primarily accessible by light aircraft on small undeveloped gravel strips.
11 and portion of 13D, Copper River	DI454	24	Sept. 1 thru Mar. 31					
19, Farewell	DI351	10	Sept. 1 - Sept. 30	-----		By mail within 15 days of close of season.		Hunt Area: Unit 19.
	DI352	10	-----	Mar. 1 - Mar. 31				Call McGrath ADF&G at 907-524-3323 for more information.
20D, Delta	DI403	50	Oct. 1 thru Mar. 31 Hunters will be assigned specific start dates.		Bull	In person to Delta Junction within 2 days of kill. Specimens from harvested bison will be required.		Hunt Area: Unit 20D Hunters will be assigned specific start dates determined by order drawn. Hunters must obtain permission from landowners to hunt on private land. Rifles must fire a minimum 200 grain bullet having 2000 ft-lbs. or more energy retained at 100 yards. Hunters must either attend an orientation in person at Delta ADF&G or complete an online orientation and test to receive certification of orientation prior to hunting. Orientation is available at http://www.adfg.alaska.gov/index.cfm?adfg=deltabison.main The number of permits may be adjusted based on the most recent population surveys. Special restrictions apply on military lands. Contact Fort Wainwright for details 907-361-9686.
	DI404	50			Cow			

Caribou


Hunt Maps available on our web site at
<http://hunt.alaska.gov>

- Members of a household that apply for a Unit 13 subsistence hunt (RC566 or CC001) are NOT eligible for ANY caribou drawing hunts.
- Unit 13 caribou subsistence and drawing hunts will be closely monitored. All or portions of the hunt areas may be closed or opened on short notice by emergency order.
- All unsuccessful hunters and those who did not hunt must report within 15 days of close of season.

Game Management Unit, Area	Hunt No.	Number of Permits	Season Dates		Legal Caribou	Specimens Required	Reporting Requirements If Successful	Additional Requirements and Information	
			2015	2016					
7, Kenai Mtns.	DC001	up to 50	Aug. 10-Dec. 31	-----	Either Sex	None	Report within 10 days of kill	Hunt Area: that portion of Unit 7 north of the Sterling Hwy. and west of the Seward Hwy. The Kenai Mountains caribou herd is usually found near Big Indian Creek. Access is generally from the Resurrection Trail. Contact Kenai National Wildlife Refuge, Soldotna, and U.S. Forest Service, Seward, for motorized access restrictions. The Kenai Mountains caribou herd has declined and the number of permits will be determined following fall surveys.	
13A South, 13D Residents Only	DC480	300	Aug. 20-Sept. 20 and Oct. 21 thru Mar. 31 Seasons may be closed by emergency order.		TBA		Report within 5 days of kill	Hunt Area: that portion of Unit 13A south of the Black River and east of the Oshetna River and all of Unit 13D.	
13A North, 13E South Residents Only	DC481	100						Hunt Area: that portion of Unit 13A north of the Black River and west of the Oshetna River and that portion of Unit 13E south of the Susitna River.	
13E North, 13B West Residents Only	DC482	300						Hunt Area: that portion of Unit 13E north of the Susitna River, that portion of Unit 13B west of the Maclaren River.	
13B East, 13C Residents Only	DC483	300						Hunt Area: that portion of Unit 13B east of the Maclaren River and all of Unit 13C.	
14B, Western Talkeetna Mtns.	DC590	200	Aug. 10-Sept. 20	-----	Either Sex		Report within 10 days of kill	Hunt Area: Unit 14B: the caribou in this hunt tend to be in areas accessible only by aircraft.	
15B, Killey River	DC608	70						Hunt Area: that portion of Unit 15B (East) within the Kenai National Wildlife Refuge Wilderness Area. It is recommended to use horses to access this area. This hunt area is closed to off-road vehicles and aircraft access is extremely limited.	
15C, Fox River	DC618	10						Hunt Area: that portion of Unit 15C north of Fox River and Chernof Glacier, east of Windy Lake and south of Tustumena Glacier. Access to this area is difficult. This area is closed to off-road vehicles and aircraft access is extremely limited.	
20A, Central Alaska Range	DC827	150			Bull			Hunt Area: Unit 20A	
20B and 25C, Fortymile Steese Hwy - Chena Hot Spring Rd (Zone 1)	YC831	15	Aug. 10-Aug. 16		-----		One bull, per lifetime	Report within 7 days of kill	Hunt Area: Unit 20B, that portion within the Chatanika River drainage north and east of the Steese Highway, and that portion south and east of the Steese Highway, except the Middle (East) Fork of the Chena River drainage upstream from and including the Teuchet Creek drainage and except the Salcha River drainage, and Unit 25C, that portion east of the east bank of the main-stem of Preacher Creek to its confluence with American Creek, then east of the east bank of American Creek, excluding that portion within the drainage of the south fork of Birch Creek and excluding that portion within the Yukon–Charley Rivers National Preserve. This hunt area is also referred to as Zone 1 of the Fortymile - White Mountains caribou registration hunt area.
Youth Hunt 									<div>YC831 and YC833, Fortymile Zones 1 and 3 Youth Hunts. Eligible applicants: Resident and nonresident youth who are 10 to 17 years old during their assigned hunt period. Each permittee must be accompanied in the field by a licensed adult at least 21 years old. Bag limit counts against the bag limit of BOTH the youth permittee and the accompanying adult. Youth permittees and accompanying adults must wear hunter orange vests while hunting. Hunter education requirements apply. The bag limit is one bull per lifetime for these hunts. If you harvested a caribou in hunt DC851 last year you are ineligible for both of these hunts. These youth hunts allow harvest in Zones 1 and 3 prior to the registration hunt being opened.</div>
20E, Fortymile Taylor Hwy (Zone 3)	YC833	15						Hunt Area: that portion of Unit 20E including the Seventymile River downstream from the Granite Creek drainage, the North Fork Fortymile River drainage downstream from and including the Champion Creek drainage, the Middle Fork Fortymile River drainage downstream from the Joseph Creek drainage, the Mosquito Fork of the Fortymile River drainage downstream from the Wolf Creek drainage, the Dennison Fork drainages, the Ladue River drainages, and all drainages east of those drainages. This hunt area is also referred to as Zone 3 of the Fortymile - White Mountains caribou registration hunt area.	
Youth Hunt 									

Elk









Hunt Maps available on our web site at
<http://hunt.alaska.gov>

Game Management Unit, Area	Hunt No.	Number of Permits	Season Dates 2015	Legal Elk	Specimens Required	Reporting Requirements If Successful	Additional Requirements and Information	
3, Etolin Island and smaller associated islands <i>Certified Bowhunters Only (See page 20)</i>	DE318	25	Sept. 1-Sept. 30	Bull	 5-inch section of lower jaw with front teeth	In person or by phone to Petersburg, Ketchikan or Wrangell within 5 days of kill	Hunt Area: that portion of Unit 3 bounded by a line beginning at the intersection of Stikine Strait and Clarence Strait, running southwest following the midline of Clarence Strait, down to its intersection with Ernest Sound, then northeast following the midline of Ernest Sound, excluding Niblack Islands, to its intersection with Zimovia Strait, then northwest following the western shoreline of Zimovia Strait to its intersection with Chichagof Passage, then west along the midline of Chichagof Passage to its intersection with Stikine Strait, then west and south along the midline of Stikine Strait back to the point of beginning. Zarembo Island is closed to elk hunting. Successful hunters are requested to send a photo of their elk antlers to the Petersburg ADF&G office. An IBEP card is required for hunt DE318, see page 20.	
	DE321	50	Oct. 1-Oct. 15					
	DE323	50	Oct. 16-Oct. 31					
8, Raspberry Island	DE702	8	Oct. 1-Oct. 12	Bull	<div>In Unit 8, a wounded elk counts against your bag limit for the regulatory year.</div>		Hunt Area: that portion of Unit 8 on Raspberry Island. Access to this elk herd is by float plane or boat. Best access points are Onion Bay and Raspberry Strait.	
	DE704	8	Oct. 11-Oct. 22					
	DE706	40	Oct. 23-Nov. 30	Cow				
8, SW Afognak Island	DE711	12	Sept. 25-Oct. 9	Bull			<div>In person or by phone to Kodiak within 2 days of completion of hunt and permit report by mail within 5 days</div>	Hunt Area: Southwest Afognak, that portion of Afognak Island south and west of a line from the head of Back Bay (N 58° 05.3', W 152° 45.7') to Hatchery Peak (N 58° 07.2', W 152° 47.5'), to the head of Malina Bay (N 58° 09.3', W 152° 51.0') and adjacent islands. Much of the land is privately owned and subject to access fees. Land status maps and addresses of land owners are available at http://www.adfg.alaska.gov/index.cfm?adfg=accessbrochures.afognakmap .
	DE713	100	Oct. 8-Oct. 22	Cow				
8, East Afognak Island	DE721	40	Sept. 25-Oct. 9	Either Sex				
	DE723	40	Oct. 8-Oct. 22					
8, Remainder	DE715	40	Sept. 25-Oct. 9		Hunt Area: remainder of Unit 8. Much of the land is privately owned and subject to access fees. Land status maps and addresses of land owners are available at http://www.adfg.alaska.gov/index.cfm?adfg=accessbrochures.afognakmap .			
	DE717	50	Oct. 8-Oct. 22					


Mt. Goat

Hunt Maps available on our web site at
<http://hunt.alaska.gov>

- **Hunters are encouraged to take male goats.**
- All reporting and sealing must be done Monday through Friday (except holidays). Hours may vary by area office.
- All unsuccessful hunters and those who did not hunt must report within 15 days of close of season.
- **Nonresident hunters - please use your Alaska guide's address to facilitate timely receipt of your permit if you are successfully drawn.**
In Unit 1, permit winners will be required to attend an ADF&G orientation course prior to hunting.

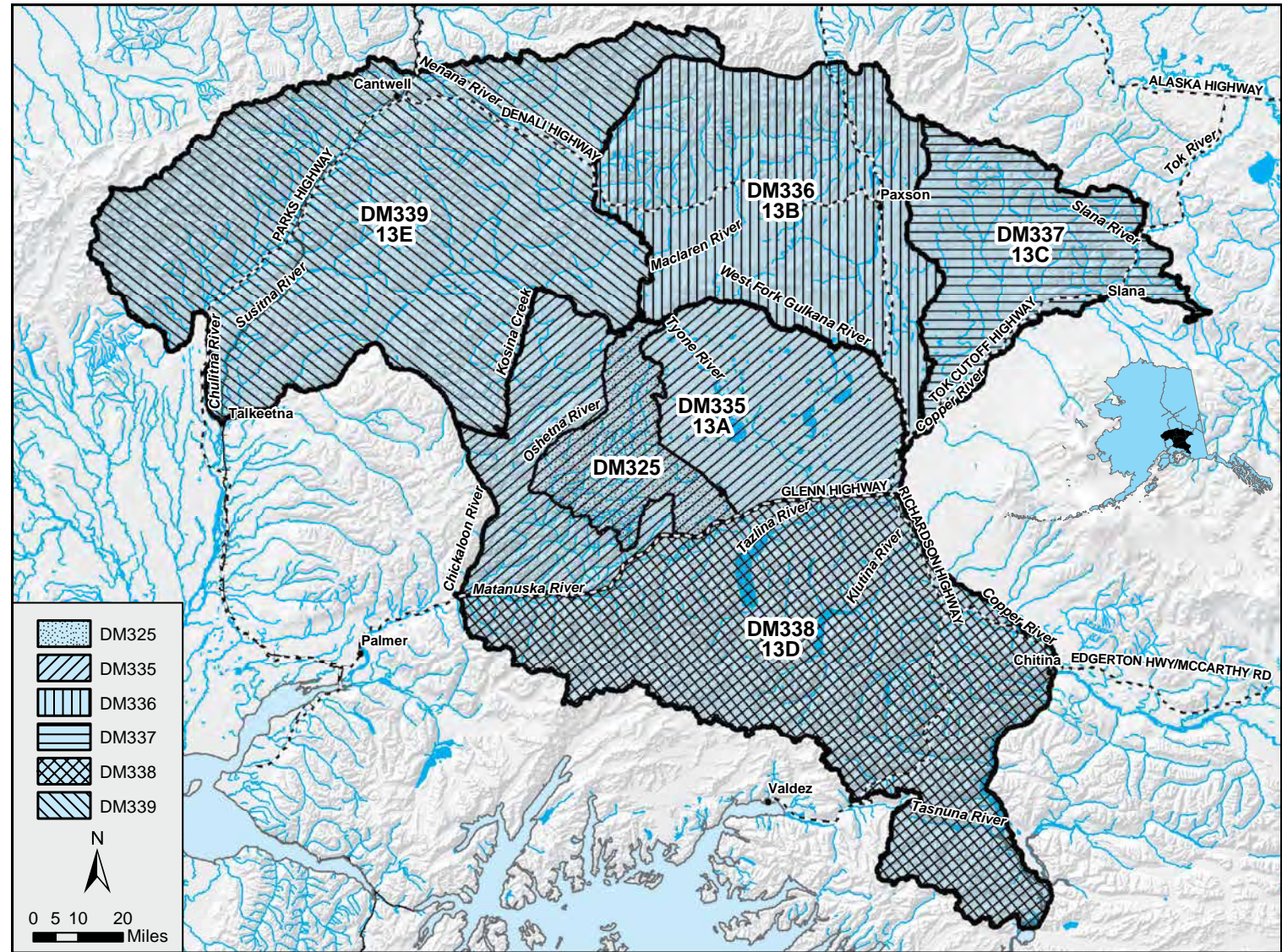
Game Management Unit, Area	Hunt No.	Number of Permits	Legal Goat	Season Dates 2015	Reporting Requirements If Successful	Additional Requirements and Information
Unit 1			Either sex, taking of nannies with kids is prohibited	Aug. 15-Dec. 31	 In person to Ketchikan within 10 days of kill with horns for measuring	Hunt Area: that portion of Unit 1A beginning at a point at the outlet of Beaver Falls Creek and continuing west along the north bank of Beaver Falls Creek, then along the north shores of Lower Silvis Lake and Upper Silvis Lake, then southwest along the valley until meeting Whitman Creek, then west along the west bank of Whitman Creek, then along the west shoreline of Upper Whitman Lake, then south and west along the west bank of Whitman Creek and the south and west shoreline of Whitman Lake, then along the south bank of Whitman Creek to its outlet in George Inlet, then northeast along the coastline in George Inlet to the point of beginning. The area includes Achilles Mountain and Twin Peaks.
1A, Revillagigedo Island East	DG005	4				Hunt Area: that portion of Unit 1A bounded on the north beginning at the north banks of Roosevelt Lagoon, Naha River and Heckman Lake to the inlet of Naha River into Heckman Lake; then southeast along the valley to Salt Lagoon at the head of George Inlet, then south along the west coastline of George Inlet to the outlet of Beaver Falls Creek; then west long the north bank of Beaver Falls Creek, then along the north shores of Lower Silvis Lake and Upper Silvis Lake, then southwest along the valley until meeting Whitman Creek, then west along the west bank of Whitman Creek, then along the west shoreline of Upper Whitman Lake, then south and west along the west bank of Whitman Creek and the south and west shoreline of Whitman Lake, then along the south bank of Whitman Creek to its outlet in George Inlet, then south to Mountain Point, and continuing along the southern shoreline of Revillagigedo Island through Tongass Narrows around Clover Passage to the point of beginning. The area includes Deer, Dude, Diana, Brown and Mahoney Mountains.
1A, Revillagigedo Island South	DG006	15				Hunt Area: that portion of Unit 1A beginning at point on the east shoreline at the head of Salt Lagoon in upper George Inlet then continuing south along the eastern shoreline around California Head, then north and east along the west shoreline in Carroll Inlet to the head of Carroll Inlet, then north along the west bank of Carroll Creek to the divide leading to South Fork Orchard Creek, then northeast along the west bank of South Fork Orchard Creek to Orchard Creek, then west along the south bank of Orchard Creek and south shoreline of Orchard Lake to the mouth of Orchard Creek, then west and south along the coastline through Gedney Pass and Behm Canal, south to Roosevelt Lagoon, then at the north banks of Roosevelt Lagoon, Naha River and Heckman Lake to the inlet of Naha River into Heckman Lake; then southeast along the valley to Salt Lagoon at the head of George Inlet and point of beginning.
1A, Revillagigedo Island North	DG007	6				
Unit 7			Either sex, taking of nannies with kids is prohibited. If you harvest a nanny, you will be prohibited from hunting any goats in Units 7 and 15 for 5 regulatory years.	Aug. 10-Oct. 15	In person to Anchorage, Homer, Palmer, or Soldotna within 10 days of kill with horns for measuring.	Hunt Area: Unit 7, see http://hunt.alaska.gov for individual areas and detailed maps.
Resurrection Creek, West	DG331	5				
Seattle Creek	DG333	2				
Mills Creek	DG334	4				
Crescent Lake	DG338	10				
Grant Lake	DG339	4				
Kings River	DG340	4				
Cecil Rhodes Mt.	DG341	6				
Lost Lake	DG342	15				
Nellie Juan Lake	DG344	15				
Whidbey Bay	DG345	35				
Resurrection Peninsula	DG346	15				
Seward	DG347	20				
Brown Mt.	DG352	25				
Unit 8			Either sex, taking of nannies with kids is prohibited	Aug. 20-Oct. 25	In person or by phone to Kodiak within 2 days of completion of hunt, and permit report within 5 days.	Hunt Area: Unit 8, see http://hunt.alaska.gov for individual areas and detailed maps. Hunters are encouraged, but not required, to bring their goat horns into the Kodiak ADF&G office for measurement.
Wild Creek-Center Mt.	DG471	35				
Crown Mt.	DG472	12				
Hidden Basin-East Terror Lk.	DG473	12				
Uganik River	DG474	50				
Kiliuda Bay	DG476	30				
South Road System	DG478	90				
North Road System	DG479	65				
Unit 13D				Aug. 10-Sept. 20	By mail within 10 days of kill	Hunt Area: that portion of Unit 13D west of the Richardson Highway and that portion of 13D east of the Richardson Highway north of the Tiekell River and west of the line beginning at the confluence of the Tiekell and Tsina Rivers running due south to the boundary of Unit 13D.
Unit 13D 	DG720	35				
Unit 14				Sept. 1-Oct. 15	In person or by phone to Palmer within 2 days of completion of hunt, and permit report within 5 days.	Hunt Area: that portion of Unit 14A southeast of the Matanuska River to the ridge dividing Metal Creek and Grasshopper Creek.
14A, Metal Creek 	DG890	20				Hunt Area: that portion of Unit 14A east of the ridge dividing Metal Creek and Grasshopper Creek.
14A, Marcus Baker 	DG891	30				
14C, East Eklutna 	DG852	5		Hunt Area: that portion of Unit 14C within the drainage of the East Fork of Eklutna River. Hunt Area: that portion of Unit 14C within the Eagle River drainage upstream from and including Icicle Creek drainage but excluding Crow Creek drainage. Hunt Area: that portion of Unit 14C within the upper Glacier Creek drainage including Winner Creek drainage but excluding Raven Creek drainage. Hunt Area: that portion of Unit 14C within the Bird Creek drainage including Penguin Creek drainage.		
14C, Eagle River 	DG854	3				
14C, Glacier Creek 	DG856	5				
14C, Bird Creek 	DG858	5				
Unit 15C			Either sex, taking of nannies with kids is prohibited. If you harvest a nanny, you will be prohibited from hunting any goats in Units 7 and 15 for 5 regulatory years.	Aug. 10-Oct. 15	In person to Anchorage, Homer, Palmer, or Soldotna within 10 days of kill with horns for measuring.	Hunt Area: Unit 15C, see http://hunt.alaska.gov for individual areas and detailed maps.
15C, Indian Creek	DG356	4				
15C, Tustumena Glacier	DG357	8				
15C, Bradley Lake	DG359	5				
15C, Dixon Glacier	DG360	25				
15C, Halibut Cove	DG361	20				
15C, Sadie Cove	DG362	18				
15C, Port Dick	DG363	32				

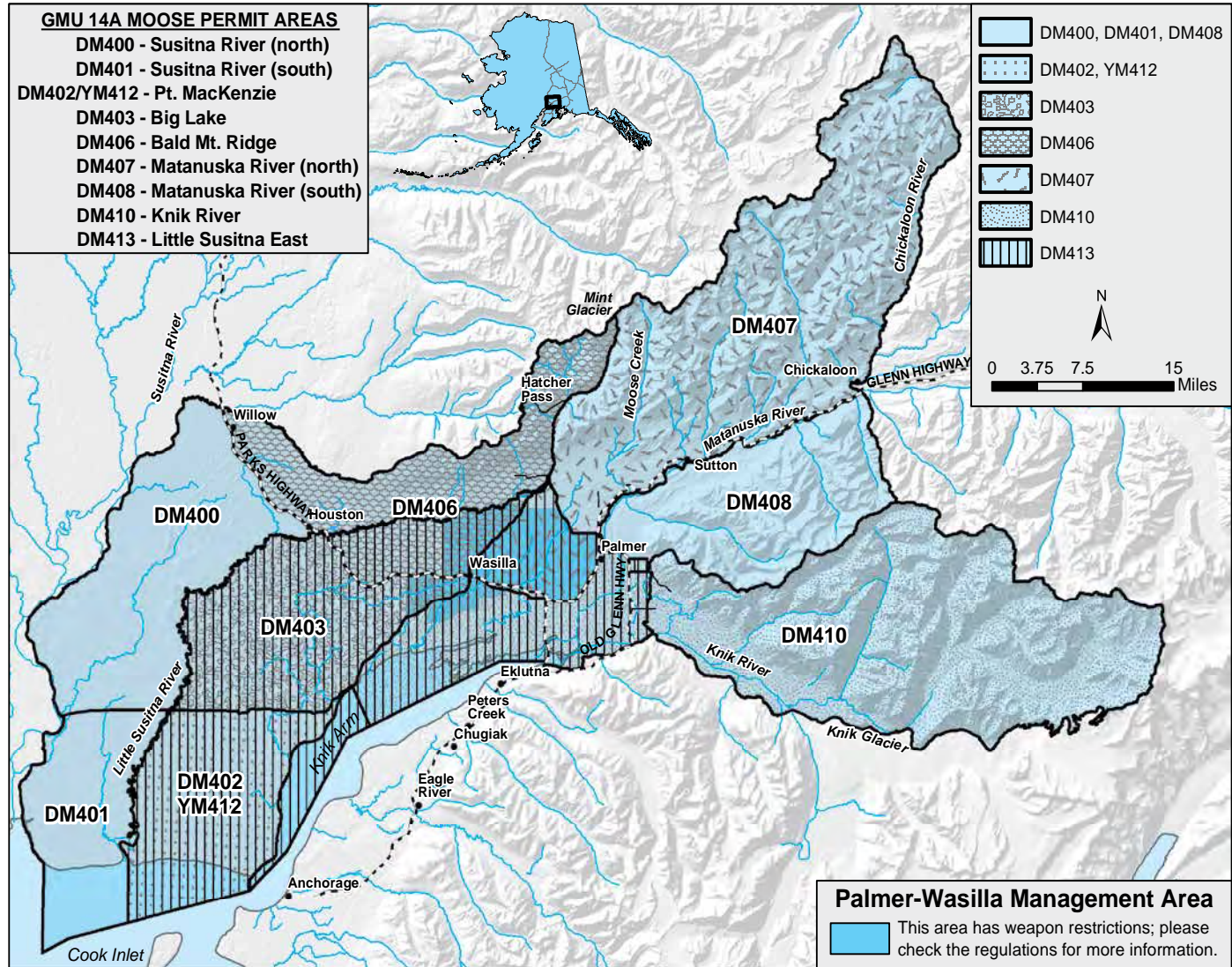
• All unsuccessful hunters and those who did not hunt must report within 15 days of close of season.
• All reporting and sealing must be done Monday through Friday (except holidays). Hours may vary by area office.

Game Management Unit, Area	Hunt No.	Number of Permits	Season Dates 2015	Legal Moose	Specimens Required (Return with permit report)	Reporting Requirements If Successful	Additional Requirements and Information
1C, Berner's Bay	DM041	up to 5	Sept. 15-Oct. 15	Bull	 5-inch section of lower jaw with front teeth	In person or by mail to Douglas within 10 days of kill	Hunt Area: Unit 1C within the Berner's Bay drainages.
6A, Cape Suckling to Palm Point <i>Nonresidents Only</i>	DM160	5	Sept. 1-Nov. 30	Bull	None	In person in Cordova within 5 days of kill	Hunt Area: that portion of Unit 6A that includes all drainages into the Gulf of Alaska between Cape Suckling and Palm Point. For DM160, up to 20 bulls may be taken in combination with registration permit hunt RM160.
6C, Residents Only	DM167	up to 12	Sept. 1-Oct. 31			Hunt Area: Unit 6C	
7 & 14C, head of Turnagain Arm	DM210	up to 40	Aug. 20-Sept. 30			Hunt Area: portions of Units 7 and 14C within the drainages of the Twentymile River, Placer River, and Placer Creek (Bear Valley) outside the Portage Closed Area.	
<i>Residents Only</i>	DM211	up to 30	Aug. 20-Oct. 10	Antlerless			
13A, Central <i>Residents Only</i>	DM325	10	Oct. 1-Oct. 31 and Mar. 1-Mar. 31	Antlerless, taking of calves or cows with calves is prohibited		Online or by mail within 10 days of kill	Hunt Area: that portion of 13A starting at the confluence of Crooked Creek and Little Nelchina River southwest along the divide between Crooked Creek and Old Man Creek to the divide between Little Nelchina River and Caribou Creek, then north-west to the easternmost tributary in the headwaters of Oshetna River and the headwaters of Mazuma Creek, then downstream the east bank of the easternmost tributary of Oshetna River to the mainstem Oshetna River, then downstream the east bank of Oshetna River to its confluence with Susitna River, then along the south bank of Susitna River to Tyone River, then along the south bank of Tyone River to its confluence with Tyone Creek, then south along the west bank of Tyone Creek to its confluence with Daisy Creek, then due east to the northernmost point along the south bank of Mendeltna Creek at 62° 11.8'N, 146° 49.12'W, then south along west bank of Mendeltna Creek and Old Man Lake to the Glenn Highway, then west along the Glenn Highway to Little Nelchina River, then north along the east bank of Little Nelchina River to the point of beginning.
13A Nonresidents Only	DM335	15	Sept. 1-Sept. 20	Bull with 50-inch or larger antlers or at least 4 brow tines on at least one antler.		By mail within 10 days of kill	Hunt Area: Unit 13A
13B Nonresidents Only	DM336	25					Hunt Area: Unit 13B
13C Nonresidents Only	DM337	25			Hunt Area: Unit 13C		
13D Nonresidents Only	DM338	25			Hunt Area: Unit 13D		
13E Nonresidents Only	DM339	25			Hunt Area: Unit 13E		

Unit 13 Moose

• Members of a household that apply for Unit 13 Tier I caribou registration permit (RC566) are eligible to apply for moose hunt DM325 ONLY.






Portions of hunt areas DM403, DM406, DM407, DM410, and DM413 are in the weapons-restricted Palmer-Wasilla Management Area. The management area is the portion of Unit 14A bounded by a line beginning at the intersection of the George Parks Highway and the Glenn Highway, then east and north along the Glenn Highway to the Palmer Fishhook Rd., then west and north along the Palmer Fishhook Rd. to the Faulk Rd. intersection, then west along the road and section line to Tex-Al Dr. and along Tex-Al Dr. to the Wasilla Fishhook Rd., to Welch Rd., then west along Welch Rd. to the south bank of the Little Susitna River, then west along the south bank of the Little Susitna River to the bridge at North Shushana Dr., then south along N. Shushana Dr. to Shrock Rd., then west along Shrock Rd. to Church Rd., then south along Church Rd. to the George Parks Highway, then west along the George Parks Highway to Vine Rd., then south along Vine Rd. to Knik Goose Bay Rd., then north along Knik Goose Bay Rd. to Fairview Loop Rd. then south and east along Fairview Loop Rd. to the George Parks Highway, then east along the George Parks Highway to the intersection with the Glenn Highway; **big game may be taken with a muzzle-loader, shotguns with slugs and bow and arrow only, with weapon-specific certification.**

U:\WC\huntarea\arcmap\Supplements\1516\14A_AntlerlessMoose.mxd 4/01, 4/02, 4/04, 3/05, 3/06 ras, 3/07, 3/08, 3/09, 9/09, 10/11, 10/2/2014 skt

- All unsuccessful hunters and those who did not hunt must report within 15 days of close of season.
- All reporting and sealing must be done Monday through Friday (except holidays). Hours may vary by area office.

Game Management Unit, Area	Hunt No.	Number of Permits	Season Dates 2015	Legal Moose	Specimens Required (Return with Permit Report)	Reporting Requirements If Successful	Additional Requirements and Information
14A, Susitna River, Redshirt Lake <i>Residents Only</i>	DM400	37	Aug. 25- Sept. 25	Antlerless	 5-inch section of lower jaw with front teeth	In person to Palmer or Anchorage within 10 days of kill	Hunt Area: that northwestern portion of Subunit 14A bounded on the north by the Parks Hwy. from the Little Susitna River to Willow Creek, and Willow Creek; and bounded on the west by the Unit Boundary; and bounded on the south by the Gas Pipeline Service Route/Right-of-Way Trail (snowmobile access trail) to Figure Eight and Flathorn Lakes; and bounded on the east by the Little Susitna River.
14A, Susitna River, Figure Eight Lake <i>Residents Only</i>	DM401	15					Hunt Area: that southwestern portion of Subunit 14A bounded on the north by the Gas Pipeline Service Route (as described above in DM400); bounded on the west and south by the Unit Boundary; and bounded on the east by the Little Susitna River from the mouth to the Gas Pipeline Service Route where it crosses the Little Susitna River.
14A, Point MacKenzie <i>Residents Only</i>	DM402	75					Hunt Area: that southwestern portion of Subunit 14A bounded on the west by the Little Susitna River; bounded on the north by a line along Knik-Goose Bay Road from mile 14 to its junction with Pt. MacKenzie Road, then along Pt. MacKenzie Road, Ayrshire Road, and extending due west along the Gas Pipeline Service Route (as described above in DM400) to the Little Susitna River.
14A, Point MacKenzie Youth Hunt <i>Residents Only</i>	YM412	23					See Hunt Area description for DM402 above. Eligible applicants: Resident youth who are 10 to 17 years old during their assigned hunt period. Each permittee must be accompanied in the field by a licensed adult at least 21 years old. Bag limit counts against the bag limit of BOTH the permittee and the accompanying adult. Permittees and accompanying adults must wear hunter orange vests. Hunter education requirements apply.
14A, Big Lake <i>Residents Only</i>	DM403	60					Hunt Area: that portion of Subunit 14A bounded on the west by the Little Susitna River; bounded on the north by the Parks Hwy.; bounded on the east by Knik-Goose Bay Road; and bounded on the south by Pt. MacKenzie Road, Ayrshire Road and extending due west along the Gas Pipeline Service Route (as described above in DM400) to the Little Susitna River.
14A, Bald Mountain Ridge <i>Residents Only</i>	DM406	75					Hunt Area: that western portion of Subunit 14A bounded on the south and west by the Parks Hwy. from Knik-Goose Bay Road to Willow Creek; bounded on the east by a line along Wasilla Fishhook Road to its junction with Palmer Fishhook Road, then north along Hatcher Pass Road to the first bridge crossing the Little Susitna River, then along the Little Susitna River to Mint Glacier, then along Mint Glacier to the Subunit 14A boundary; and bounded on the north by a line running up Deception Creek from its mouth to its headwaters on Bald Mountain Ridge, then east and north along the drainage divide separating the Willow Creek and Little Susitna River drainages to the subunit boundary.
14A, Matanuska River, north <i>Residents Only</i>	DM407	128					Hunt Area: that northeastern portion of Subunit 14A bounded by a line beginning at the intersection of the Wasilla Fishhook Road and Parks Highway; then along Wasilla Fishhook Road to Palmer Fishhook Road then north to the first bridge crossing the Little Susitna River, then upstream along Little Susitna River to Mint Glacier, then along Mint Glacier to the Unit 14A boundary; then along the Unit 14A boundary to the headwaters of the Chickaloon River, downstream along the Chickaloon River to its confluence with the Matanuska River, then along the north bank of the Matanuska River to the Old Glenn Highway, west on the Old Glenn Highway to the Glenn Highway, south on the Glenn Highway to the Parks Highway, and west on the Parks Highway to the point of origin.
14A, Matanuska River, south <i>Residents Only</i>	DM408	112					Hunt Area: that eastern portion of Unit 14A bounded by a line beginning at the confluence of the north bank of the Matanuska River and the Chickaloon River, then along the north bank of the Matanuska River to the Old Glenn Highway bridge, then southeasterly along the Old Glenn Highway to Maude Road, then easterly along Maude Road to McRoberts Creek, then upstream along McRoberts Creek to its headwaters, then east along the drainage divide between the Knik River and Matanuska River drainages to the Unit 14A boundary, then northerly along the boundary to the point of origin.
14A, Knik River <i>Residents Only</i>	DM410	75	Nov. 1 - Dec. 25				Hunt Area: that southeastern portion of Subunit 14A bounded on the west by a line running south from Mile 14 Knik-Goose Bay Road to the tide-line, and by the Knik-Goose Bay Road from Mile 14 to Mile 0, and bounded on the north by the Parks Hwy. from Knik-Goose Bay Road to the Glenn Hwy., and by the Glenn Hwy. to the Old Glenn Hwy. (Arctic Ave.) at Palmer, and bounded on the north and east by the Old Glenn east and south to Maude Road and by a line going east along Maude Road to McRoberts Creek, then east along McRoberts Creek to its headwaters, then east along the drainage divide between the Knik River and Matanuska River to the subunit boundary, and along the subunit boundary to the point of origin.
14A, Little Susitna East <i>Residents Only</i>	DM413	150					Hunt Area: that area of Subunit 14A bounded on the west and north by the east bank of Little Susitna River from the mouth to the bridge at Edgerton Park Road, then east along Edgerton Park Road to the Palmer Fishhook Road, then south and east along the Palmer Fishhook Road to the Glenn Highway, then south along the Glenn Highway to the Old Glenn Highway, then east along the Old Glenn Highway to Smith Road, then east along Smith Road to Morgan Horse Trail, then south along Morgan Horse Trail to Maud Road, then along Maud Road to Plumley – Maud Trail, then south along Plumley – Maud Trail to Plumley Road, then south along Caudill Road to Envy Trail, then south along Envy Trail to the Knik River, then following west along Subunit 14A boundary to the mouth of Little Susitna River.

Unit 14C Moose


Hunt Maps available on our web site at
<http://hunt.alaska.gov>

• All unsuccessful hunters and those who did not hunt must report within 15 days of close of season.

Game Management Unit, Area	Hunt No.	Number of Permits	Season Dates		Legal Moose	Specimens Required	Reporting Requirements If Successful	Additional Requirements and Information		
			2015	2016						
14C, Joint Base Elmendorf Richardson (JBER) <i>Certified Muzzleloader Hunters Only (see page 20)</i> <i>Qualified Disabled Veteran's Only</i> <i>Certified Bowhunters Only (see page 20)</i> <i>Qualified Disabled Veteran's Only</i> <i>Certified Bowhunters Only (see page 20)</i> <i>Qualified Disabled Veteran's Only</i>	DM422	15	Sept. 8-Nov. 15 and Dec. 15 thru Jan. 15		Bull	Warning: Joint Base Elmendorf Richardson (JBER) hunts are subject to closure due to military operations. Hunts may be stopped for specific time periods or limited to specific areas on short (6 hours) notice. Check in/out on a daily basis. JBER will require successful applicants to pay a \$125 access fee, and may require successful applicants to demonstrate proficiency with the weapon they intend to use.		Hunt Area: portions of JBER. See box at left for proficiency testing requirements. Hunter Education is required for these hunts. <div>Qualified Disabled Veteran's and Qualified Disabled Active-Duty Military (for DM421 and DM426): Military physician's affidavit stating 50% or greater service-connected disability or is certified by the U.S. Department of Veteran's Affairs as having incurred a 50% or greater service-connected disability.</div>		
	DM423	3			Antler-less					
	DM421	5			Bull					
	DM424	40	Sept. 8-Nov. 15	-----	Bull				Dec. 15 thru Jan. 15	Either Sex
	DM427	25								
	DM426	20								
	DM428	10	Sept. 8-Sept. 30	-----	Bull					
	DM430	3	Oct. 15-Nov. 15	-----						
14C, Knik River & Hunter Creek <i>Residents Only</i>	DM441	5	Sept. 8-Sept. 30	-----	Antler-less	None	By mail within 10 days of kill	Hunt Area: that portion of Unit 14C within the drainages of Hunter Creek and Knik River.		
14C, Peters & Little Peters Creek drainages <i>Residents Only</i>	DM443	5		-----				Hunt Area: that portion of Unit 14C within the drainages of Peters Creek and Little Peters Creek, east of the Old Glenn Hwy.		
14C, Edmonds and Mirror Lake Parks <i>Residents Only</i> <i>Certified Bowhunters Only (see page 20)</i>	DM444	2	Oct. 20-Nov. 15	-----	Bull		By phone on day of kill 267-2185	Hunt Area: that portion of Unit 14C, Edmonds Lake and Mirror Lake Municipal Parks, excluding areas around school district lands, the Mirror Lake picnic area and private inholdings. Hunting is allowed Monday through Friday from 8 a.m. - 6 p.m. Daily check-in/check-out is required. If successful, this hunt requires the removal of the entire carcass, including the guts. Permit winners will be required to pass a proficiency test. Hunter Education is required for this hunt.		
14C, Ship Creek drainage above JBER	DM446	10	Sept. 8-Sept. 15	-----	Bull		By mail within 10 days of kill	Hunt Area: that portion of Unit 14C within the drainages of Ship Creek above the JBER boundary, except for the Tokle Creek drainage.		
	DM447	10	Sept. 16-Sept. 30	-----				Hunt Area: that portion of Unit 14C west of the Old Glenn Highway between JBER and Peters Creek. Most of this area is privately owned and moose hunting is not allowed in Beach Lake Park; therefore, hunter success is lower than in other areas.		
14C, Birchwood Management Area <i>Certified Bowhunters Only (see page 20)</i>	DM448	3	Sept. 8-Sept. 30	-----	Bull		By phone on day of kill 267-2185	Hunt Area: Upper Campbell Creek portion: all drainages flowing west into Campbell Creek upstream from the Prospect Heights footbridge. The boundary runs from the Prospect Heights footbridge upstream to Powerline Pass, and from Powerline Pass along the ridgelines to the Wedge, the Ramp, Mount Williwaw, Mount Elliot, Wolverine Peak, Rusty Point, and back to the footbridge. McHugh Creek portion: all drainages into McHugh Creek; however, firearms may not be discharged within ½ mile of the Seward Highway. Special hunt conditions for both areas include Basic Hunter Education and muzzleloader certification (if using a muzzleloader), demonstrated shooting proficiency, orientation class (in October), hunting on weekdays only, daily check-in/out and moving unsalvaged parts at least 100 yards from trails or other designated park features. Shotgun hunters must use shotguns with front/rear sights or scope only. Permit winners may be restricted to specific areas within the boundaries of this hunt.		
14C, Anchorage Management Area <i>Residents Only</i> <i>Certified Muzzleloader Hunters</i> OR <i>Certified Shotgun Hunters (see page 20)</i>	DM666	13 (First 8 permits drawn will be issued for Upper Campbell Creek; last 5 for McHugh Creek)	Nov. 1-Nov. 30	-----	Antler-less					

Unit 15 Moose

• All unsuccessful hunters and those who did not hunt must report in person or by mail within 15 days of close of season.
• All reporting and sealing must be done Monday through Friday (except holidays). Hours may vary by area office. In Units 7 and 15, antlers are required to be sealed in Homer, Soldotna or Anchorage ADF&G offices within ten days of take. Antlers may also be sealed at Wildlife Trooper offices in Units 7 and 15 by appointment only.

Game Management Unit, Area	Hunt No.	Number of Permits	Season Dates 2015	Legal Moose	Specimens Required (Return with Permit Report)	Reporting Requirements If Successful	Additional Requirements and Information
15B, south of Skilak Lake	DM530	14	Sept. 1-Sept. 20	Bull with 50-inch antlers or at least 3 brow tines on at least one antler	Antlers to Homer or Soldotna for measuring	In person to Homer or Soldotna within 10 days of kill	Hunt Area: that portion of Unit 15B bordered on the north by the Kenai River and Skilak Lake, on the east by Skilak River and Skilak Glacier, on the south by the Harding Icefield and on the west by Killey River and Killey Glacier.
15B, Funny & Killey Rivers	DM532	6					Hunt Area: that portion of Unit 15B bordered on the north by the Kenai National Wildlife Refuge boundary, on the east by Killey River and Killey Glacier, on the south by Harding Icefield, and on the west by the eastern-most fork of the Funny River to its head, then southeast across the divide along the northeast side of Indian Glacier to the Harding Icefield.
15B, Timberline Lake	DM534	12					Hunt Area: that portion of Unit 15B bordered on the northeast by the eastern-most fork of the Funny River to its head, on the south and southwest by Bear Creek, and on the northwest by a line extending southwest to the northeast from the mouth of Bear Creek to the Funny River.
15B, Southwest Funny River	DM536	8					Hunt Area: that portion of Unit 15B southeast of a line from the mouth of the Shantatalik Creek northeast to the mouth of the westernmost fork of the Funny River, bordered on the northeast by the Funny River, bordered on the southeast by a line extending southwest to northeast from the mouth of Bear Creek to the Funny River, bordered on the south by Bear Creek, and bordered on the southwest by Tustumena Lake.
15B, Indian Creek	DM538	10					Hunt Area: that portion of Unit 15B bordered on the northeast by Bear Creek to its headwaters directly to the headwaters of the Funny River then southwest across the divide along the northeast side of Indian Glacier to the Harding Icefield, on the south and southwest by the Harding Icefield and Tustumena Glacier, and on the west by the east bank of Glacier Creek and shore of Tustumena Lake to the mouth of Bear Creek.
15C, Homer	DM549	50	Aug. 20-Sept. 20	Antler-less, taking of calves or cows with calves is prohibited	 5-inch section of lower jaw with front teeth	By mail within 10 days of kill	Hunt Area: that portion of Unit 15C beginning at the mouth of Eastland Creek on Kachemak Bay, then northerly along Eastland Creek and the center fork of Eastland Creek to its headwaters, then northwesterly approximately one mile to the first branch of the south fork of Anchor River, then downstream along the south fork to the bridge at North Fork road, then westerly along North Fork road to the Sterling Highway, then southerly on the Sterling Highway to Diamond Creek, then downstream on Diamond Creek to Kachemak Bay, then along the mean high tide line to the point of origin.

Unit 16 Moose							Hunt Maps available on our web site at http://hunt.alaska.gov
<ul style="list-style-type: none">• All unsuccessful hunters and those who did not hunt must report within 15 days of close of season.• All reporting and sealing must be done Monday through Friday (except holidays). Hours may vary by area office.							
Game Management Unit, Area	Hunt No.	Number of Permits	Season Dates 2015	Legal Moose	Specimens Required (Return with Permit Report)	Reporting Requirements If Successful	Additional Requirements and Information
16B, Skwentna South <i>Residents Only</i>	DM540	150	Aug. 20-Sept. 25	Bull	None	Online, by mail or in person to Palmer ADF&G within 10 days of kill	Hunt Area: That portion of mainland Unit 16B south of a line extending north along the east bank of the Susitna River from its mouth at Cook Inlet to its confluence with the Yentna River, then west along the north bank of the Yentna River to its confluence with the Skwentna River, then west along the north bank of the Skwentna River to its confluence with Portage Creek, then west along the north bank of Portage Creek to its origin at the Stoney Glacier on the Unit 16B border.
16B, Youth Hunt <i>Residents Only</i>	YM541	50	Aug. 20-Sept. 25 and Nov. 15-Dec. 15				Hunt Area: Unit 16B, excluding Kalgin Island. Eligible applicants: Resident youth who are 10 to 17 years old during their assigned hunt period. Each permittee must be accompanied in the field by a licensed adult at least 21 years old. Bag limit counts against the bag limit of BOTH the permittee and the accompanying adult. Permittees and accompanying adults must wear hunter orange vests. Hunter education requirements apply.

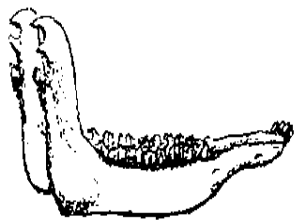
Unit 17 Moose							Hunt Maps available on our web site at http://hunt.alaska.gov
<ul style="list-style-type: none">• All unsuccessful hunters and those who did not hunt must report within 15 days of close of season.• All reporting and sealing must be done Monday through Friday (except holidays). Hours may vary by area office.							
Game Management Unit, Area	Hunt No.	Number of Permits	Season Dates 2015	Legal Moose	Specimens Required (Return with Permit Report)	Reporting Requirements If Successful	Additional Requirements and Information
17A <i>Nonresidents Only</i>	DM570	20	Sept. 5-Sept. 15	Bull with 50-inch antlers or at least 4 brow tines on at least one side	None	Online, by mail or in person to Palmer ADF&G within 10 days of kill	Hunt Area: Unit 17A. Aircraft may not be used for moose hunting or to transport moose, moose hunters, or moose hunting equipment within a two mile corridor on either side of and including the Togiak, Naylorun, Kemuk, Ongivinuk, and Izavieknik rivers and Togiak and Upper Togiak lakes. Hunters must view the hunter orientation materials: “Is This Moose Legal?” and “Field care of Big Game” video prior to hunting. Videos are available at ADF&G offices and online at http://adfg.alaska.gov/index/cfm?adfg=moosehunting.resources .

Unit 20A Bull Moose							Hunt Maps available on our web site at http://hunt.alaska.gov
<ul style="list-style-type: none">• All unsuccessful hunters and those who did not hunt must report within 15 days of close of season.• All reporting and sealing must be done Monday through Friday (except holidays). Hours may vary by area office.• For DM768-DM774, successful hunters are required to attach their red locking moose tag to the antlers of the moose they harvest at the site of the kill.							
Game Management Unit, Area	Hunt No.	Number of Permits	Season Dates 2015	Legal Moose	Specimens Required (Return with Permit Report)	Reporting Requirements If Successful	Additional Requirements and Information
20A, Western Tanana Flats <i>Residents Only</i>	DM768	up to 80	Sept. 1-Sept. 25	Bull	None	Online, by mail or in person to Fairbanks ADF&G within 10 days of kill	Hunt Area: that portion of Unit 20A bounded on the north by the north bank of the Tanana River, bounded on the east by the east bank of the Wood River, bounded on the south by the south side of the Rex Trail, and bounded on the west by the east bank of the Nenana River.
20A, Central Tanana Flats <i>Residents Only</i>	DM769	up to 325					Hunt Area: that portion of Unit 20A bounded on the north and east by the north bank of the Tanana River, bounded on the south by a line beginning at the mouth of the Little Delta River (N64° 17.033', W146° 42.383') to the intersection of the Wood River's east bank and the Rex Trail (N64° 14.00', W147° 41.75'), and bounded on the west by the east bank of the Wood River.
20A, Western Mtns. <i>Residents Only</i>	DM770	up to 125					Hunt Area: that portion of Unit 20A bounded by a line beginning at the intersection of the east bank of the Nenana River and the Rex Trail then easterly along the south side of the Rex Trail to the east bank of Tatlanika Creek, then upstream along the east bank Tatlanika Creek to Sheep Creek, then along the east bank of Sheep Creek to its headwaters, then southerly along the divide separating the Wood River drainage from the Healy Creek and Moody Creek drainages, then westerly along the divide separating the Moody Creek and Montana Creek drainages from the Yanert River drainage to the east bank of the Nenana River, then northerly along the east bank of the Nenana River to its intersection with the Rex Trail. Hunt area includes the Ferry Trail Management Area, Healy-Lignite Management Area or Wood River Controlled Use Area. See restrictions, page 11.
20A, Central Mtns. <i>Residents Only</i>	DM771	up to 50					Hunt Area: that portion of Unit 20A bounded on the north by the south side of the Rex Trail beginning at its intersection with the east bank of Tatlanika Creek, then easterly along the Rex Trail to Gold King airstrip, then from Gold King airstrip along the trail's extension along the north side of Japan Hills to the Wood River; bounded on the east by the east bank of the Wood River, including the Wood River drainage upstream from and including the Snow Mountain Gulch Creek drainage; bounded on the south by the divide separating the Yanert River drainage from Wood River drainage; bounded on the west by the divide separating the Wood River drainage from the Moody Creek and Healy Creek drainages, the east bank of Sheep Creek from its headwaters downstream to Tatlanika Creek, and the east bank of Tatlanika Creek downstream from its intersection with Sheep Creek to the Rex Trail. Hunt area is entirely within the Wood River Controlled Use Area. See restrictions, page 11.
20A, East Central Tanana Flats and Mtns. <i>Residents Only</i>	DM772	up to 300					Hunt Area: that portion of Unit 20A bounded on the north by the north bank of the Tanana River between Delta Creek and the Little Delta River and a line from the mouth of the Little Delta River (N64° 17.033', W146° 42.383') to the intersection of the Rex Trail and Wood River's east bank (N64° 14.00', W147° 41.75'), then south along the eastern boundary of the Wood River Controlled Use Area to the eastern boundary of the Yanert Controlled Use Area, then east along the eastern boundary of the Yanert Controlled Use Area to the Alaska Range divide, then east along the Alaska Range divide to the headwaters of Delta Creek, then north along the west bank of Delta Creek to the Tanana River.
20A, Eastern Tanana Flats and Mtns. <i>Residents Only</i>	DM773	up to 125					Hunt Area: that portion of Unit 20A bounded on the north by the north bank of the Tanana River, bounded on the west by the west bank of Delta Creek, bounded on the south by Black Rapids Glacier, and bounded on the east by the west bank of the Delta River.
20A, Yanert CUA <i>Residents Only</i>	DM774	up to 125					Hunt Area: Yanert Controlled Use Area - consists of that portion of Unit 20A drained by the Nenana River upstream from and including the Yanert Fork drainage. See restrictions, page 11.
20A, Wood River CUA East <i>Residents Only</i> Certified Muzzleloader Hunters Only (See page 20) <i>Nonresidents Only</i>	DM766	75	Nov. 1-Nov. 30	Bull			Hunt Area: that portion of Unit 20A bounded on the north by the south side of the Rex Trail beginning at its intersection with the east bank of Tatlanika Creek, then easterly along the Rex Trail to Gold King airstrip, then from Gold King airstrip along the trail's extension along the north side of Japan Hills to the Wood River; bounded on the east by the east bank of the Wood River, including the Wood River drainage upstream from and including the Snow Mountain Gulch Creek drainage; bounded on the south by the divide separating the Yanert River drainage from Wood River drainage; bounded on the west by the divide separating the Wood River drainage from the Moody Creek and Healy Creek drainages, the east bank of Sheep Creek from its headwaters downstream to Tatlanika Creek, and the east bank of Tatlanika Creek downstream from its intersection with Sheep Creek to the Rex Trail. Hunt area is entirely within the Wood River Controlled Use Area. See restrictions, page 11.
				Bull with 50-inch antlers or antlers with 4 or more brow tines on at least one side			

Specimens that may be required by ADF&G



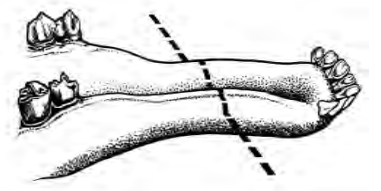
horns or antlers
(moose, goat, sheep)



entire lower jaw
(caribou)



5 inches of lower jaw
(bison, elk, moose,
muskox)



cut jaw bone here

Unit 20A Restricted Areas

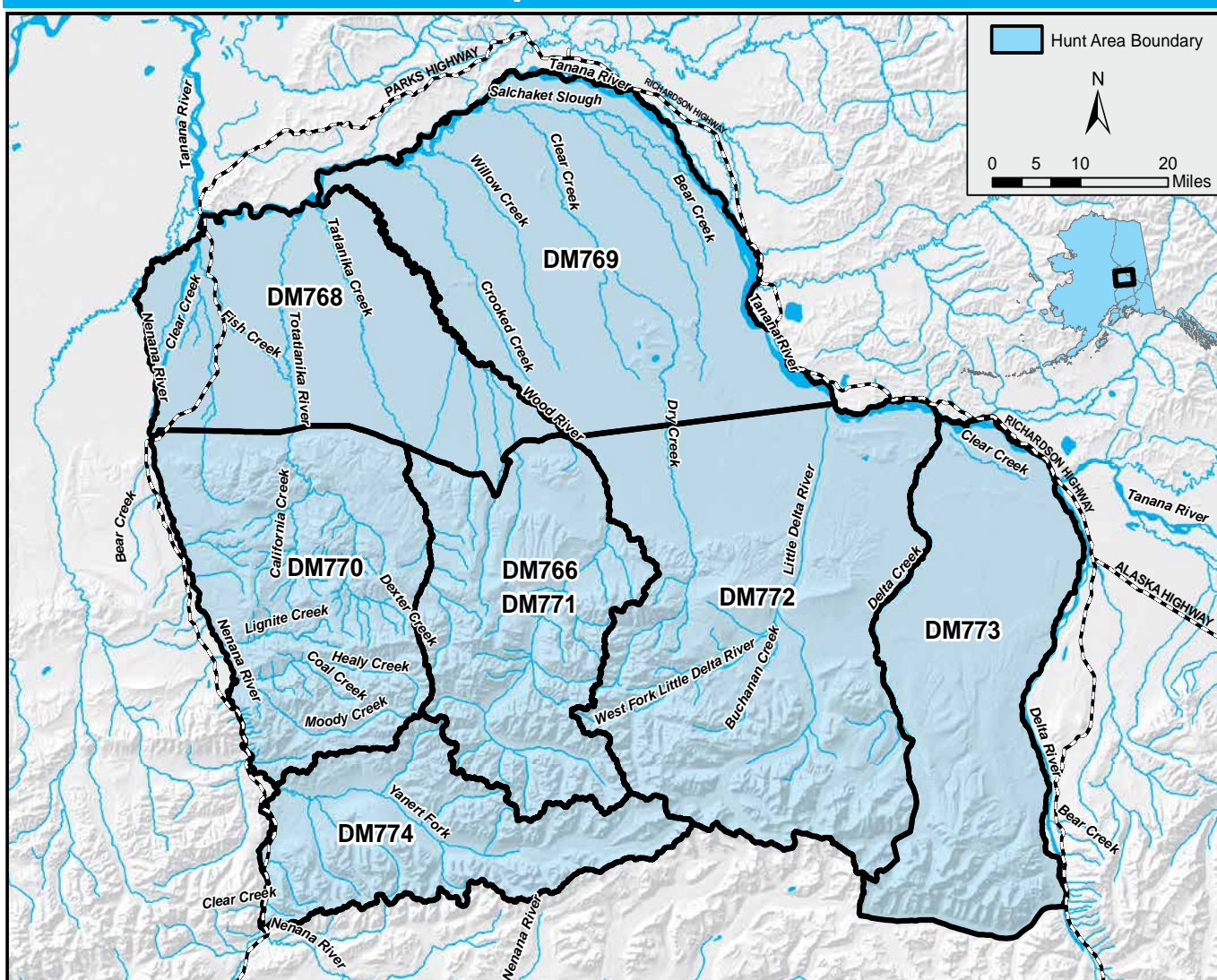
Wood River Controlled Use Area - Unit 20A bounded on the north by the south side of the Rex Trail beginning at its intersection with the east bank of the Totatlanika River, then easterly along the Rex Trail to Gold King airstrip, then from Gold King airstrip along the trail's extension along the north side of Japan Hills to the Wood River; bounded on the east by the east bank of the Wood River, including the Wood River drainage upstream from and including the Snow Mountain Gulch Creek drainage; bounded on the south by the divide separating the Yanert River drainage from the drainages of the Healy Creek, Moody Creek, Montana Creek, and the Wood River; and bounded on the west by the east bank of the Nenana River from the divide separating the drainage of the Yanert River and Montana Creek north to Healy Creek, then easterly along the south bank of Healy Creek to the north fork of Healy Creek, then along the north fork of Healy Creek to its headwaters, then along a straight line to the headwaters of Dexter Creek, then along the east bank of Dexter Creek to the Totatlanika River, and then down the east bank of the Totatlanika River to the Rex Trail. **The area is closed to the use of any motorized vehicle, except aircraft for big game hunting including the transportation of any big game hunters, their hunting gear, and/or parts of big game, Aug 1-Sept 30;** however, this does not prohibit motorized access via, or transportation of game on, the Parks Highway or the transportation into the area of game meat that has been processed for human consumption.

Yanert Controlled Use Area - Unit 20A drained by the Nenana River upstream from and including the Yanert Fork drainage. **The area is closed to any motorized vehicle, except aircraft, for big game hunting, including transportation of big game hunters, their hunting gear, and/or parts of big game.** However, this does not prohibit motorized access via, and transportation of game on, the Parks Highway or the transportation into the area of game meat that has been processed for human consumption.

Ferry Trail Management Area - Unit 20A bounded on the north by the Rex Trail; bounded on the west by the east bank of the Nenana River from its intersection with the Rex Trail south to the divide forming the north boundary of the Lignite Creek drainage; bounded on the south by that divide easterly and southerly to the headwaters of Sanderson Creek at Usibelli Peak, then along a southwesterly line to the confluence of Healy Creek and Coal Creek, then upstream easterly along the south bank of Healy Creek to the north fork of Healy Creek, then along the north fork of Healy Creek to its headwaters; bounded on the east by a straight line from the headwaters of Healy Creek to the headwaters of Dexter Creek, then along Dexter Creek to the Totatlanika River, then down the east bank of the Totatlanika River to the Rex Trail. **Open to caribou hunting by permit only.**

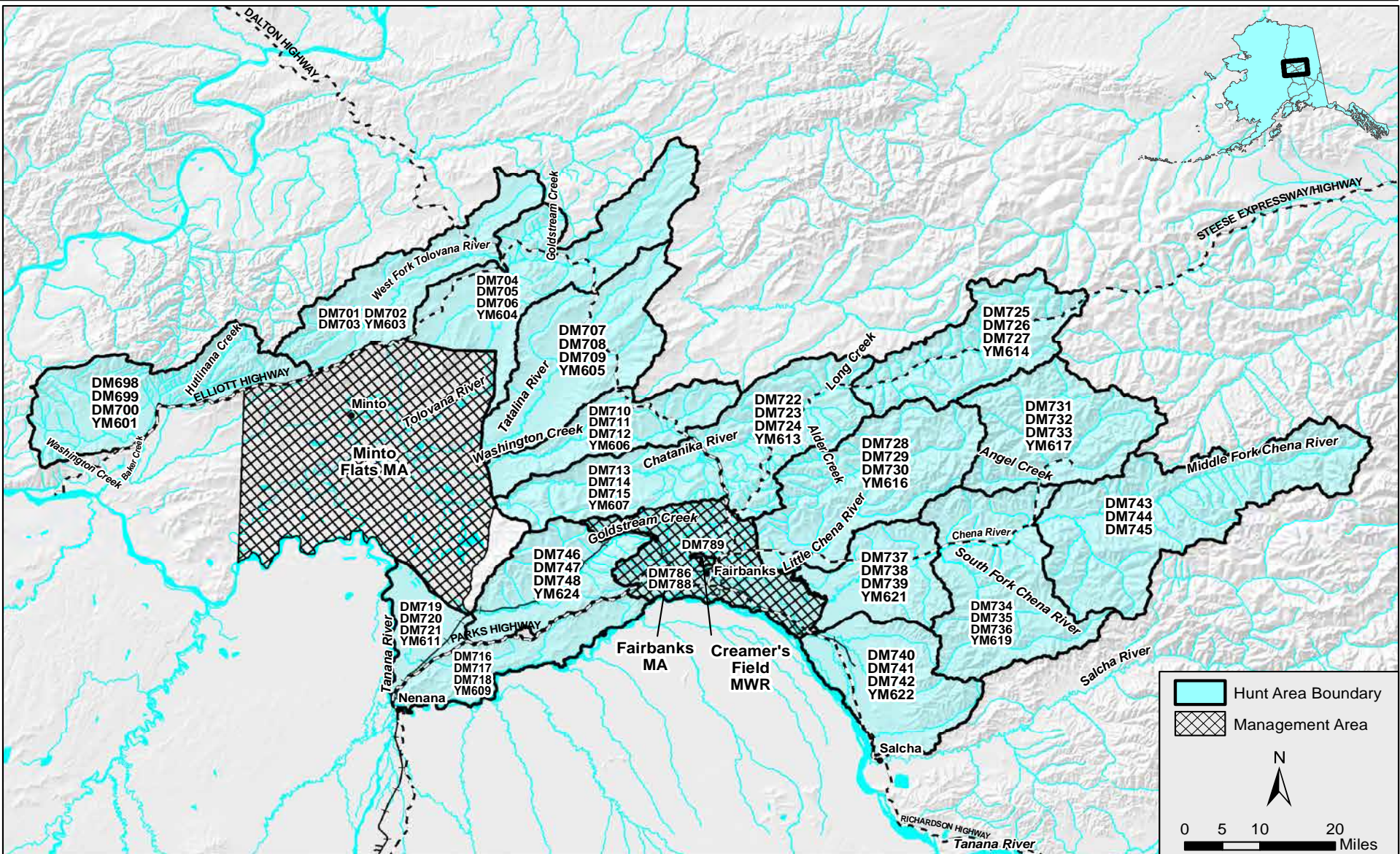
Healy-Lignite Management Area - Unit 20A, that portion includes the entire Lignite Creek drainage, and that portion of the Nenana River drainage south of the Lignite Creek drainage and north of a boundary beginning at the confluence of the Nenana River and Healy Creek, then easterly along the south bank of Healy Creek to its confluence with Coal Creek, then northeasterly to the headwaters of Sanderson Creek at Usibelli Peak. **Open to hunting by bow and arrow only.**

Unit 20A Bull Moose Map



Unit 20B Antlerless Moose










Hunt Maps available on our web site at
<http://hunt.alaska.gov>



Unit 20B Antlerless Moose

Hunt Maps available on our web site at
<http://hunt.alaska.gov>








- All unsuccessful hunters and those who did not hunt must report within 15 days of close of season.
- All reporting and sealing must be done Monday through Friday (except holidays). Hours may vary by area office.

Game Management Unit, Area	Hunt No.	Number of Permits	Season Dates 2015	Legal Moose	Specimens Required (Return with Permit Report)	Reporting Requirements If Successful	Additional Requirements and Information	
20B, Baker Creek <i>Residents Only</i>	 YM601	up to 5	Aug. 5-Aug. 14	Antlerless, taking cows accompanied by calves is prohibited	None	Online, by mail or in person to Fairbanks ADF&G within 10 days of kill	Hunt Area: that portion of Unit 20B drained by Baker Creek and Hutlinana Creek, upstream of the Elliott Highway.	
	DM698	up to 3	Aug. 15-Aug. 31				Hunt YM601 is a youth hunt. See colored box at left for more information.	
	DM699	up to 2	Sept. 1- Sept. 20				Hunts YM601 - YM624 are YOUTH HUNTS and only open to Alaska Residents age 10-17. Each permittee must be accompanied in the field by a licensed adult at least 21 years old. Bag limit counts against the bag limit of BOTH the permittee and the accompanying adult. Permittees and accompanying adults must wear hunter orange vests. Hunter education requirements apply.	Hunt Area: that portion of Unit 20B drained by the West Fork Tolovana River.
	DM700	up to 2	Sept. 21-Nov. 15					Hunt YM603 is a youth hunt. See colored box at left for more information.
20B, West Fork Tolovana <i>Residents Only</i>	 YM603	up to 12	Aug. 5-Aug. 14				Hunt Area: that portion of Unit 20B drained by the Tolovana River, upstream of the Minto Flats Management Area, excluding the drainage of the West Fork Tolovana River.	
	DM701	up to 10	Aug. 15-Aug. 31				Hunt YM604 is a youth hunt. See colored box at left for more information.	
	DM702	up to 10	Sept. 1- Sept. 20				Hunt Area: that portion of Unit 20B drained by Tatalina River, upstream of the Dunbar-Livengood Trail.	
	DM703	up to 10	Sept. 21-Nov. 15				Hunt YM605 is a youth hunt. See colored box at left for more information.	
20B, Upper Tolovana <i>Residents Only</i>	 YM604	up to 9	Aug. 5-Aug. 14				Hunt Area: that portion of Unit 20B drained by Washington Creek, upstream of the Dunbar-Livengood Trail.	
	DM704	up to 10	Aug. 15-Aug. 31				Hunt YM606 is a youth hunt. See colored box at left for more information.	
	DM705	up to 6	Sept. 1- Sept. 20				Hunt Area: that portion of Unit 20B drained by the Chatanika River, upstream of the Dunbar-Livengood Trail, and downstream of the Elliott Highway.	
	DM706	up to 6	Sept. 21-Nov. 15				Hunt YM607 is a youth hunt. See colored box at left for more information.	
20B, Upper Tatalina <i>Residents Only</i>	 YM605	up to 12	Aug. 5-Aug. 14				Hunt Area: that portion of Unit 20B bounded on the north by the Parks Highway, bounded on the south by the Tanana River, and bounded on the east by the Fairbanks Management Area (Rosie Creek).	
	DM707	up to 7	Aug. 15-Aug. 31				Hunt YM609 is a youth hunt. See colored box at left for more information.	
	DM708	up to 7	Sept. 1- Sept. 20				Hunt Area: that portion of Unit 20B bounded on the west by the Tanana River, on the north by the Dunbar-Old Minto Trail and on the south by the Parks Highway, excluding the drainage of Goldstream Creek upstream from Dunbar.	
	DM709	up to 7	Sept. 21-Nov. 15				Hunt YM611 is a youth hunt. See colored box at left for more information.	
20B, Upper Washington Creek <i>Residents Only</i>	 YM606	up to 12	Aug. 5-Aug. 14				Hunt Area: that portion of Unit 20B drained by the Chatanika River, upstream of the Elliott Highway and downstream of Long Creek.	
	DM710	up to 5	Aug. 15-Aug. 31				Hunt YM613 is a youth hunt. See colored box at left for more information.	
	DM711	up to 2	Sept. 1- Sept. 20					
	DM712	up to 6	Sept. 21-Nov. 15					
20B, Lower Chatanika <i>Residents Only</i>	 YM607	up o 9	Aug. 5-Aug. 14					
	DM713	up to 5	Aug. 15-Aug. 31					
	DM714	up to 5	Sept. 1- Sept. 20					
	DM715	up to 5	Sept. 21-Nov. 15					
20B, Bonanza Creek <i>Residents Only</i>	 YM609	up to 10	Aug. 5-Aug. 14					
	DM716	up to 3	Aug. 15-Aug. 31					
	DM717	up to 2	Sept. 1- Sept. 20					
	DM718	up to 2	Sept. 21-Nov. 15					
20B, Dunbar <i>Residents Only</i>	 YM611	up to 6	Aug. 5-Aug. 14					
	DM719	up to 4	Aug. 15-Aug. 31					
	DM720	up to 4	Sept. 1- Sept. 20					
	DM721	up to 4	Sept. 21-Nov. 15					
20B, Middle Chatanika <i>Residents Only</i>	 YM613	up to 29	Aug. 5-Aug. 14					
	DM722	up to 13	Aug. 15-Aug. 31					
	DM723	up to 9	Sept. 1- Sept. 20					
	DM724	up to 8	Sept. 21-Nov. 15					

Unit 20B Antlerless Moose cont.

Hunt Maps available on our web site at
<http://hunt.alaska.gov>

- All unsuccessful hunters and those who did not hunt must report within 15 days of close of season.
- All reporting and sealing must be done Monday through Friday (except holidays). Hours may vary by area office.

Game Management Unit, Area	Hunt No.	Number of Permits	Season Dates 2015	Legal Moose	Specimens Required (Return with Permit Report)	Reporting Requirements If Successful	Additional Requirements and Information
20B, Upper Chatanika  <i>Residents Only</i>	YM614	up to 12	Aug. 5-Aug. 14	Antlerless, taking cows accompanied by calves is prohibited	None	Online, by mail or in person to Fairbanks ADF&G within 10 days of kill	Hunt Area: that portion of Unit 20B drained by the Chatanika River upstream of Long Creek.
	DM725	up to 13	Aug. 15-Aug. 31				Hunt YM614 is a youth hunt. See colored box at left for more information.
	DM726	up to 9	Sept. 1- Sept. 20				
	DM727	up to 13	Sept. 21-Nov. 15				
20B, Little Chena  <i>Residents Only</i>	YM616	up to 15	Aug. 5-Aug. 14				Hunt Area: that portion of Unit 20B drained by the Little Chena River and the drainages of Steele Creek outside the Fairbanks Management Area.
	DM728	up to 10	Aug. 15-Aug. 31				Hunt YM616 is a youth hunt. See colored box at left for more information.
	DM729	up to 10	Sept. 1- Sept. 20				
	DM730	up to 10	Sept. 21-Nov. 15				
20B, Upper Chena  <i>Residents Only</i>	YM617	up to 12	Aug. 5-Aug. 14				Hunt Area: that portion of Unit 20B drained by the Chena River, upstream from and including the Angel Creek drainage.
	DM731	up to 9	Aug. 15-Aug. 31				Hunt YM617 is a youth hunt. See colored box at left for more information.
	DM732	up to 9	Sept. 1- Sept. 20				
	DM733	up to 4	Sept. 21-Nov. 15				
20B, South Fork Chena  <i>Residents Only</i>	YM619	up to 12	Aug. 5-Aug. 14				Hunt Area: that portion of Unit 20B drained by the Chena River, upstream from and including the South Fork Chena River and downstream of the Angel Creek drainage.
	DM734	up to 7	Aug. 15-Aug. 31				Hunt YM619 is a youth hunt. See colored box at left for more information.
	DM735	up to 7	Sept. 1- Sept. 20				
	DM736	up to 7	Sept. 21-Nov. 15				
20B, Pleasant Valley  <i>Residents Only</i>	YM621	up to 12	Aug. 5-Aug. 14				Hunt Area: that portion of Unit 20B drained by the Chena River, upstream from the drainage of the Little Chena River and the Fairbanks Management Area and downstream of the drainage of the South Fork Chena River.
	DM737	up to 9	Aug. 15-Aug. 31				Hunt YM621 is a youth hunt. See colored box at left for more information.
	DM738	up to 9	Sept. 1- Sept. 20				
	DM739	up to 4	Sept. 21-Nov. 15				
20B, French Creek  <i>Residents Only</i>	YM622	up to 15	Aug. 5-Aug. 14	Hunt Area: those drainages of Unit 20B flowing into the Tanana River, upstream of the Moose Creek dike and downstream of and excluding the Salcha River drainage. Eielson AFB is bowhunting only by prior qualification-call 907-377-5182.			
	DM740	up to 9	Aug. 15-Aug. 31	Hunt YM622 is a youth hunt. See colored box at left for more information.			
	DM741	up to 9	Sept. 1- Sept. 20				
	DM742	up to 9	Sept. 21-Nov. 15				
20B, Middle Fork Chena <i>Residents Only</i>	DM743	up to 28	Aug. 15-Aug. 31	Hunt Area: that portion of Unit 20B drained by the Middle Fork Chena River.			
	DM744	up to 17	Sept. 1- Sept. 20				
	DM745	up to 8	Sept. 21-Nov. 15				
20B, Middle Goldstream  <i>Residents Only</i>	YM624	up to 15	Aug. 5-Aug. 14	Hunt Area: that portion of Unit 20B drained by Goldstream Creek upstream from Dunbar and downstream of the Fairbanks Management Area and the Alder Creek drainage upstream of the Fairbanks Management Area.			
	DM746	up to 9	Aug. 15-Aug. 31	Hunt YM624 is a youth hunt. See colored box at left for more information.			
	DM747	up to 8	Sept. 1- Sept. 20				
	DM748	up to 9	Sept. 21-Nov. 15				
20B, Fairbanks Management Area <i>Certified Bowhunters Only (see page 20)</i> Qualified Disabled Veteran's only	DM788	up to 113	Sept. 1- Nov. 27	Antlerless			Hunt Area: Fairbanks Management Area : that portion of Unit 20B bounded by a line from the confluence of Rosie Creek and the Tanana River, northerly along Rosie Creek to the middle fork of Rosie Creek through Section 26 to the Parks Highway, east along the Parks Highway to Alder Creek, upstream along Alder Creek to its confluence with Emma Creek, upstream along Emma Creek to its headwaters, northerly along the hydrographic divide between Goldstream Creek drainages and Cripple Creek drainages to the summit of Ester Dome, down Sheep Creek to its confluence with Goldstream Creek, easterly along Goldstream Creek to Sheep Creek Road, north on Sheep Creek Road to Murphy Dome Road, west on Murphy Dome Road to Old Murphy Dome Road, east on Old Murphy Dome Road to the Elliott Highway, south on the Elliott Highway to Davidson Ditch, southeasterly along the Davidson Ditch to its confluence with the tributary to Goldstream Creek in Section 29, downstream along the tributary to its confluence with Goldstream Creek, in a straight line to First Chance Creek, up First Chance Creek to the summit of Tungsten Hill, southerly along Steele Creek to its intersection with the Trans-Alaska Pipeline right-of-way, southeasterly along the easterly edge of the Trans-Alaska Pipeline right-of-way to the Chena River, along the north bank of the Chena River to the Moose Creek dike, southerly along Moose Creek dike to its intersection with the Tanana River, and westerly along the north bank of the Tanana River to the point of beginning.
	DM786	up to 37	Qualified Disabled Veteran's and Qualified Disabled Active-Duty Military: Military physician's affidavit stating 50% or greater service-connected disability or is certified by the U.S. Department of Veteran's Affairs as having incurred a 50% or greater service-connected disability.				
20B, Creamer's Field Migratory Waterfowl Refuge <i>Certified Muzzleloader Hunters Only (see page 20)</i>	DM789	10	Dec. 1, 2015 - Jan. 31, 2016	Antlerless	To hunt in Creamer's Field Migratory Waterfowl Refuge you must register in Fairbanks prior to hunting. Map will be provided at the time of pre-registration.		Recipients of these permits are prohibited from hunting for or taking an antlered bull moose in the Fairbanks Management Area.

Unit 20B Moose

Hunt Maps available on our web site at
<http://hunt.alaska.gov>

- All unsuccessful hunters and those who did not hunt must report within 15 days of close of season.
- All reporting and sealing must be done Monday through Friday (except holidays). Hours may vary by area office.

Game Management Unit, Area	Hunt No.	Number of Permits	Season Dates 2015	Legal Moose	Specimens Required	Reporting Requirements If Successful	Additional Requirements and Information
20B, Minto Flats Management Area <i>Nonresidents Only</i>	DM784	8	Sept. 8- Sept. 25	Bull with 50-inch antlers or antlers with 4 or more brow tines on at least one side	None	Online, by mail or in person to Fairbanks ADF&G within 10 days of kill	Hunt Area: Minto Flats Management Area - Unit 20B bounded by the Elliott Hwy beginning at Mile 118, then northeasterly to mile 96, then east to the Tolovana Hotsprings Dome, then east to the Winter Cat Trail, then along the Cat Trail south to the Old Telegraph Trail at Dunbar, then westerly along the trail to a point where it joins the Tanana River three miles upstream from Old Minto, then along the north bank of the Tanana River (including all channels and sloughs except Swan Neck Slough*), to the confluence of the Tanana and Tolovana Rivers and then northerly to the point of beginning. (*Note: The area between Swan Neck Slough and the Tanana River is within the Minto Flats Management Area.) Aircraft or airboats may not be used for moose hunting or to transport moose, moose hunters or moose hunting equipment within the Management Area.
20B, Richardson <i>Residents Only</i> <i>Certified Muzzleloader Hunters or Certified Bow Hunters Only (see page 20)</i>				Any moose			Hunt Area: Unit 20B - that portion southeast of the Moose Creek Dike within 1/2 mile of each side of the Richardson Highway excluding the area within a half mile of Birch (mile 306), Harding (mile 319) and Lost lakes (mile 306.1).

Unit 20D Moose

Hunt Maps available on our web site at <http://hunt.alaska.gov>

- All unsuccessful hunters and those who did not hunt must report within 15 days of close of season.
- All reporting and sealing must be done Monday through Friday (except holidays). Hours may vary by area office.

Game Management Unit, Area	Hunt No.	Number of Permits	Season Dates 2015	Legal Moose	Specimens Required	Reporting Requirements If Successful	Additional Requirements and Information
<div>20D, Delta Junction Management Area</div> <div>Residents Only</div> <div>Nonresidents Only</div> <div>Qualified Disabled Veterans Only</div>	DM790	19	Sept. 1- Sept. 15	<div>Bull with spike-fork or 50-inch antlers or antlers with 4 or more brow tines on at least one side</div> <div>Bull with 50-inch antlers or antlers with 4 or more brow tines on at least one side</div> <div>One moose every 4 regulatory years, taking calves or cows accompanied by calves is prohibited</div>	None	Online, by mail or in person to Delta Junction ADF&G within 15 days of kill	Hunt Area: Delta Junction Management Area - Unit 20D that portion bounded by a line beginning at the confluence of Donnelly Creek and the Delta River, then up Donnelly Creek to Richardson Highway (Mile 238), then north along the east side of the highway to the “12-mile crossing trail” (Mile 252.4) then east along the south side of the “12-mile crossing trail” and across Jarvis Creek to the 33-mile loop road, then northeast along the 33-mile loop road to the intersection with the Alaska Highway (Mile 1414), then southeast along the north side of the Alaska Highway to the bridge at Sawmill Creek (Mile 1403.9), then down the west bank of Sawmill Creek to its confluence with Clearwater Creek and down the south bank of Clearwater Creek to its confluence with the Tanana River, then down the Tanana River to its confluence with the Delta River, and upstream along the east bank of the Delta River to the point of beginning at Donnelly Creek. Much of the area is private or military land, and landowner permission is required. Special restrictions apply on military land - contact Fort Wainwright (907-361-9686) or Fort Greely (907-873-4202) for details. Military lands may be closed on short notice during the hunting season if military training is scheduled. Proxy hunting is not allowed for hunt DM795.
Qualified Disabled Veteran's and Qualified Disabled Active-Duty Military: Purple Heart recipient and military physician's affidavit stating 100% service-connected disability or Purple Heart recipient and is certified by the U.S. Department of Veteran's Affairs as having incurred a 100% service-connected disability.							
<div>20D, Bison Range Youth Hunt Controlled Use Area</div>	YM792	10	Sept. 1- Sept. 20	<div>Bull with spike-fork or 50-inch antlers or antlers with 4 or more brow tines on at least one side</div> <div>OR</div> <div>Antlerless, taking calves or cows accompanied by calves is prohibited</div>	None	In person or by phone to Delta Junction ADF&G (907-895-4484) before leaving the hunt area and mail permit report within 15 days of kill.	Hunt Area: Bison Range Youth Hunt Controlled Use Area- the area consists of 2 field complexes within the Delta Junction Bison Range in Unit 20D as follows: (i) the Panoramic Field hunting area is located ¾ mile south of the Alaska Highway between Milepost 1404.0 and 1407.6, and bounded by a line beginning at the northeast corner (N63° 53.299', W145° 14.714'), then northwest 3.5 miles to N63° 54.956', W145° 20.767', then southwest 2.4 miles to N63° 53.206', W145° 23.232', then southeast 1.5 miles to N63° 52.537', W145° 20.758', then northeast 1.0 mile to N63° 53.301', W145° 19.659', then southeast 2.0 miles to N63° 52.330', W145° 16.075', then northeast 1.0 mile to the beginning point; and (ii) the Gerstle Field hunting area is located ¾ mile south of the Alaska Highway between Milepost 1394.1 and 1396.8, and bounded by a line beginning at the northeast corner (N63° 48.984', W144° 57.766'), then northwest 2.9 miles to N63° 50.242', W145° 02.874', then southwest 1.1 miles to N63° 49.102', W145° 04.197', then southeast 2.3 miles to N63° 48.239', W145° 00.339', then northeast 1.6 miles to the beginning point. The area is open to moose hunting by permit only and is closed to motorized vehicles for hunting July 1-September 30, including the transportation of hunters, their hunting gear, and/or parts of game in the controlled use area. Eligible applicants: Youth who are 10 to 17 years old during their assigned hunt period. Each permittee must be accompanied in the field by a licensed adult at least 21 years old. Bag limit counts against the bag limit of BOTH the permittee and the accompanying adult. Permittees and accompanying adults must wear hunter orange vests. Hunter education requirements for Unit 20 apply - see page 1. Hunters must check-out with Delta ADF&G in person or by phone (907-895-4484) before leaving the hunt area.
Only one moose per lifetime allowed for this hunt. Each permittee will be assigned one 4-day hunt period determined by order drawn.							

Unit 20E Moose

Hunt Maps available on our web site at <http://hunt.alaska.gov>


- All unsuccessful hunters and those who did not hunt must report within 15 days of close of season.
- All reporting and sealing must be done Monday through Friday (except holidays). Hours may vary by area office.

Game Management Unit, Area	Hunt No.	Number of Permits	Season Dates 2015	Legal Moose	Specimens Required	Reporting Requirements If Successful	Additional Requirements and Information
<div>20E, Lower Ladue</div> <div>Residents Only</div>	DM794	3	Nov. 1- Dec. 10	Bull	None	Online, by mail or in person to Tok ADF&G within 10 days of kill	Hunt Area: that portion of the Ladue River Controlled Use Area in Unit 20E bounded on the north by a line from Timber Mountain (N63° 36.112', W141° 09.417') east to the Alaska-Yukon border at N63° 36.112', W141° 00.00'; on the east by the Alaska-Yukon border; on the south by the north bank of the Ladue River from the Alaska-Yukon border at N63° 16.123', W141° 00.00' upstream to N63° 24.770', W141° 23.322'; and on the west by a line from the north bank of the Ladue River to the unnamed peak at N63° 30.760', W141° 23.322' then a line to Timber Mountain. Access to this hunt area is difficult.
<div>20E, Prindle Volcano</div> <div>Residents Only</div>	DM796	7					Hunt Area: that portion of the Ladue River Controlled Use Area in Unit 20E, bounded on the south by a line beginning at the east bank of the Dennison River (N63° 32.30', W141° 58.50') and extending east to peak 3440 (N63° 31.50', W141° 31.20'), then northeast to peak 2645 (N63° 42.00', W141° 24.00'), then east to the Alaska-Yukon border (N63° 42.20' W141° 00.00'), then north along the Alaska-Yukon border to the east ridge of Divide Mt. (N63° 49.10', W141° 00.00'), then northwest to Liberty Creek about a mile downstream from the confluence with Gold Bar Creek (N63° 53.40', W141° 31.40'), then southwest to the Dennison River downstream from the confluence of Cement Creek (N63° 50.50', W141° 59.40'), and then south along the east bank of the Dennison River to point N63° 32.30', W141° 58.50'. A map will be sent to the permit recipients. Access to this hunt area is difficult.

Unit 21B Moose (Nowitna)

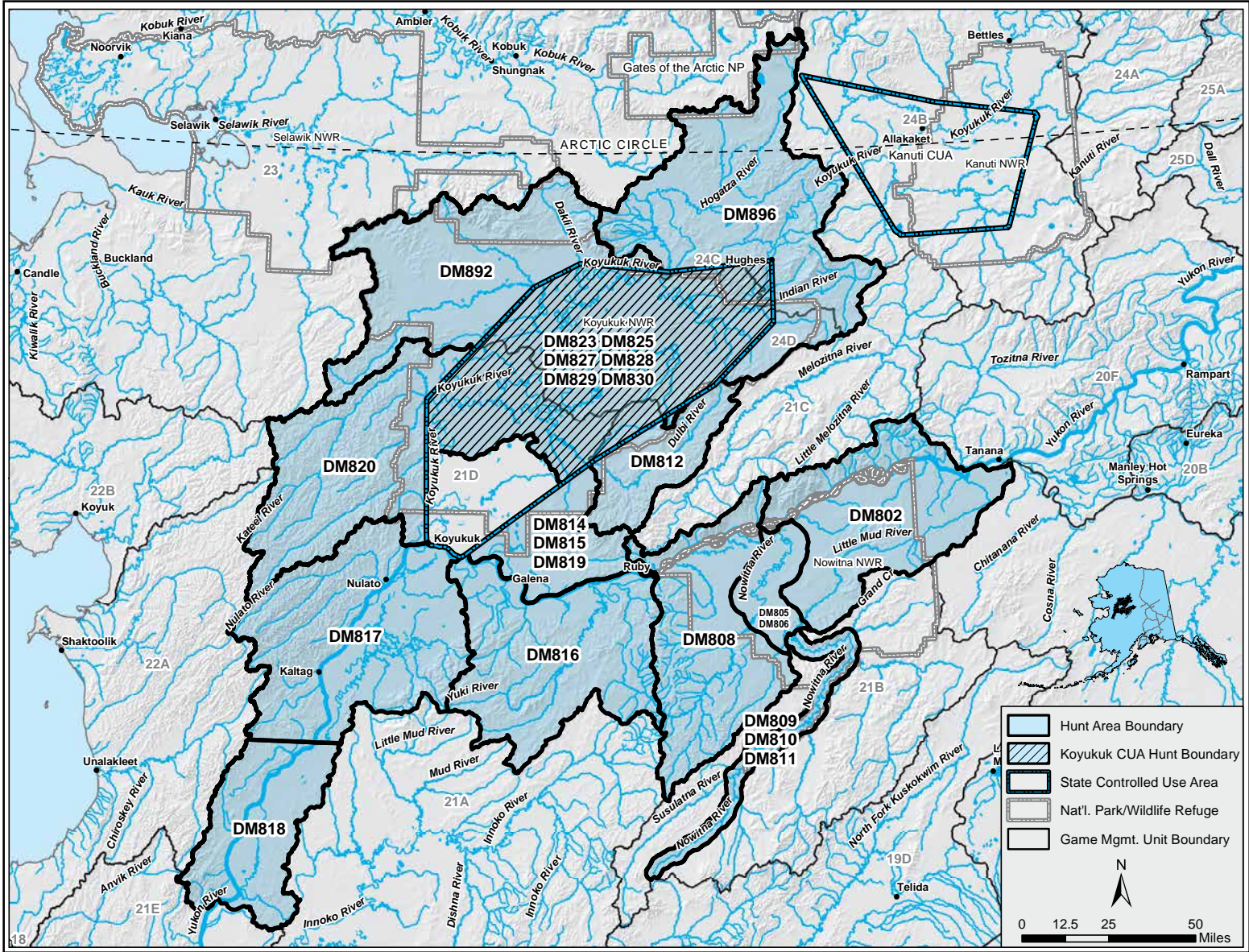
Hunt Maps available on our web site at <http://hunt.alaska.gov>

- In ALL Unit 21 and Unit 24 moose hunts, the front quarter, hindquarter, and rib meat must remain on the bone until the meat has been transported from the field or to the hunter's home.
- All unsuccessful hunters and those who did not hunt must report online, by mail or in person to Galena ADF&G within 15 days of close of season.
- All reporting and sealing must be done Monday through Friday (except holidays). Hours may vary by area office.
- A hunter who is issued a drawing permit for the hunt areas in Unit 21B cannot receive Registration Permit RM832 or RM834.

Game Management Unit, Area	Hunt No.	Number of Permits	Season Dates 2015	Legal Moose	Specimens Required (Return with Permit Report)	Reporting Requirements If Successful	Additional Requirements and Information
21B, Upper Nowitna River Corridor			Sept. 5 - Sept. 25				
<i>Residents Only</i>	DM810	10		Bull	None	Online, by mail or in person to Galena ADF&G within 10 days of kill	Hunt Area: Unit 21B, that portion of the Nowitna River drainage upstream from the Little Mud River drainage inside a corridor extending 2 miles on either side of and including the Nowitna River.
<i>Nonresidents Nonguided Only</i>	DM809	3		Bull with 50-inch antlers or antlers with 4 or more brow tines on at least one side.			Successful resident and nonresident hunters are required to attach their locking moose tag to the <u>antlers</u> of the moose they harvest at the site of the kill. Successful resident and nonresident hunters cannot detach the antlers from the skull plate of the moose.
<i>Nonresidents Guided Only</i> 	DM811	7					
21B, Lower Nowitna River Corridor							
<i>Residents Only</i>	DM806	16		Bull	Antlers for measuring, and 5-inch section of lower jaw with front teeth to Nowitna check station or Fairbanks ADF&G	In person at Nowitna River check station, or Fairbanks within 10 days of kill	Hunt Area: Unit 21B, that portion of the Nowitna River drainage downstream from and including the Little Mud River drainage inside a corridor extending 5 miles on either side of, and including, the Nowitna River.
<i>Nonresidents Only</i>	DM805	4		Bull with 50-inch antlers or antlers with 4 or more brow tines on at least one side.			Successful resident and nonresident hunters are required to attach their locking moose tag to the <u>antlers</u> of the moose they harvest at the site of the kill. Successful resident and nonresident hunters cannot detach the antlers from the skull plate of the moose.
21B, East of the Nowitna River Corridor							
<i>Residents Only</i>	DM802	67		Bull	None	Online, by mail or in person to Galena ADF&G within 10 days of kill	Hunt Area: Unit 21B, that portion of the Yukon River drainage upstream from the Ukawutni Creek drainage and east of the Nowitna River Corridor downstream from, and including, the Little Mud River drainage.
<i>Nonresidents Only</i>				Bull with 50-inch antlers or antlers with 4 or more brow tines on at least one side.			Successful resident and nonresident hunters are required to attach their locking moose tag to the <u>antlers</u> of the moose they harvest at the site of the kill. Successful resident and nonresident hunters cannot detach the antlers from the skull plate of the moose.
21B, West of the Nowitna River Corridor					<div>Attention: These hunt areas are remote and access is limited. Hunters should understand accessibility limitations before applying for these hunt areas.</div>		
<i>Residents Only</i>	DM808	78	Bull	Hunt Area: Unit 21B, that portion of the Yukon River drainage downstream from and including the Ukawutni Creek drainage and west of the Nowitna River Corridor downstream from and including the Little Mud River drainage.			
<i>Nonresidents Only</i>			Bull with 50-inch antlers or antlers with 4 or more brow tines on at least one side.	Successful resident and nonresident hunters are required to attach their locking moose tag to the <u>antlers</u> of the moose they harvest at the site of the kill. Successful resident and nonresident hunters cannot detach the antlers from the skull plate of the moose.			

Attention: These hunt areas are remote and access is limited. Hunters should understand accessibility limitations before applying for these hunt areas.

Units 21BCD & 24 (Nowitna/Koyukuk/Galena Area Permit Hunts)



Koyukuk Controlled Use Area

The Koyukuk Controlled Use Area includes those portions of Unit 21 and 24 bounded by a line from the north bank of the Yukon River at Koyukuk at 64°52.58' N. lat., 157°43.10' W. long., then north-erly to the confluence of the Honhosa and Kateel Rivers at 65° 28.42' N. lat., 157°44.89' W. long., then northeasterly to the confluence of Billy Hawk Creek and the Huslia River at 65° 56.66' N. lat., 156° 40.81' W. long., then easterly to the confluence of the forks of the Dakli River at 66° 02.56' N. lat., 156° 12.71' W. long., then easterly to the confluence of McLanes Creek and the Hogatza River at 66° 00.31' N. lat., 155° 18.57' W. long., then easterly to the middle of the Hughes airstrip at 66° 02.56' N. lat., 154° 15.69' W. long., then south to Little Indian River at 65° 47.10' N. lat., 154° 15.69' W. long., then southwesterly to the crest of Hochandochta Mountain at 65° 31.87' N. lat., 154°52.18' W. long., then southwest to the mouth of Cottonwood Creek at 65° 13.00' N. lat., 156° 06.43' W. long., then southwest to Bishop Rock (Yistletaw) at 64° 49.35' N. lat., 157°21.73' W. long., then westerly along the north bank of the Yukon River (including Koyukuk Island) to the point of beginning.

The area is closed to the use of aircraft for hunting moose, including transportation of moose hunters, their hunting gear, or moose parts; however, this does not apply to transportation of moose hunters, their hunting gear or moose parts by aircraft between publicly owned airports in the controlled use area or the transportation into the area of game meat that has been processed for human consumption.

All permit holders must sign in at the ADF&G check station or Huslia or Hughes to activate the hunt dates indicated on the permit, and must report in person at the ADF&G check station or Huslia or Hughes within 48 hours of the close of the season for which the permit was issued.



See page 1 of this supplement for more information on guide-client contracts for nonresident guided hunters.



Moose Units 21D & 24 (Koyukuk Controlled Use Area)


Hunt Maps available on our web site at
<http://hunt.alaska.gov>

- In ALL Unit 21 and Unit 24 moose hunts, the front quarter, hindquarter, and rib meat must remain on the bone until the meat has been transported from the field or to the hunter's home.
- You may not apply for any 2015 Koyukuk Controlled Use Area (CUA) moose drawing hunts if you were drawn for any 2014 Koyukuk CUA moose drawing hunts.
- **A hunter who is issued a drawing permit for hunt areas in Units 21C, 21D, and 24 cannot receive Registration Permit RM832 or RM834.**
- **All unsuccessful hunters and those who did not hunt must report within 15 days of close of season.**

Game Management Unit, Area	Hunt No.	Number of Permits	Season Dates 2015	Legal Moose	Specimens Required	Reporting Requirements If Successful	Additional Requirements and Information
21D and 24, Koyukuk Controlled Use Area upstream from the Gisasa River <i>Residents Only</i>	DM828	20	Sept. 5-Sept. 14	Bull			Successful resident and nonresident hunters are required to attach their locking moose tag to the <u>antlers</u> of the moose they harvest at the site of the kill. Successful resident and nonresident hunters cannot detach the antlers from the skull plate of the moose.
	DM830	20	Sept. 16-Sept. 25				
21D and 24, Koyukuk Controlled Use Area upstream from the Gisasa River <i>Nonresidents Nonguided Only</i>	DM827	3	Sept. 5-Sept. 14		Antlers for measuring, and 5-inch section of lower jaw with front teeth, to the ADF&G check station, or to Galena ADF&G or to Fairbanks ADF&G	In person at the ADF&G check station or Huslia or Hughes within 48 hours of the close of the season for which the permit was issued.	Nonresidents hunting with resident relatives within second degree of kindred must apply for DM827 and/or DM829, and may NOT use a licensed registered guide for these hunts.
	DM829	2	Sept. 16-Sept. 25				Nonresidents hunting with a licensed registered guide must apply for DM823 or DM825.
21D and 24, Koyukuk Controlled Use Area upstream from the Gisasa River <i>Nonresidents Guided Only</i> 	DM823	2	Sept. 5-Sept. 14	Bull with 50-inch antlers or antlers with 4 or more brow tines on at least one side			Guided nonresident Koyukuk Controlled Use Area moose hunters may only apply for ONE hunt. If a successful applicant fails to provide the guide's unique verification code (obtained by the guide from Big Game Commercial Services Board) by the deadline, we will choose an alternate for that permit. If a guided nonresident drawing permit is available, but the alternate list is exhausted, ADF&G will issue permits to the next nonguided nonresident alternate (DM827 or DM829). If there are no alternates for a hunt, unallocated permits will be offered on a first-come, first-served basis starting on April 2, 2015 at the Fairbanks ADF&G office. To register for an unallocated permit, a hunter must provide the guide's unique verification code (obtained by the guide from Big Game Commercial Services Board) to the ADF&G office in Fairbanks.
	DM825	3	Sept. 16-Sept. 25				

Moose Units 21CD & 24CD (Galena Area Permit Hunts)

- In ALL Unit 21 and Unit 24 moose hunts, the front quarter, hindquarter, and rib meat must remain on the bone until the meat has been transported from the field or to the hunter's home.
- You may not apply for any 2015 Koyukuk Controlled Use Area (CUA) moose drawing hunts if you were drawn for any 2014 Koyukuk CUA moose drawing hunts.
- **A hunter who is issued a drawing permit for hunt areas in Units 21C, 21D, and 24 cannot receive Registration Permit RM832 or RM834.**
- **All unsuccessful hunters and those who did not hunt must report within 15 days of close of season.**

Game Management Unit, Area	Hunt No.	Number of Permits	Season Dates 2015	Legal Moose	Specimens Required	Reporting Requirements If Successful	Additional Requirements and Information	
21C, Dulbi River <i>Residents Only</i> <hr/> <i>Nonresidents Only</i>	DM812	44	Sept. 5-Sept. 25	Bull	None	Online, by mail or in person to Galena ADF&G within 10 days of kill	Hunt Area: Unit 21C, within the Dulbi River drainage. Successful resident and nonresident hunters are required to attach their locking moose tag to the <u>antlers</u> of the moose they harvest at the site of the kill. Successful resident and nonresident hunters cannot detach the antlers from the skull plate of the moose.	
				Bull with 50-inch antlers or antlers with 4 or more brow tines on at least one side.				
21D, Yuki/Bishop Creek drainages <i>Residents Only</i> <hr/> <i>Nonresidents Only</i>	DM816	25		Bull			Hunt Area: Unit 21D, that portion of the Yukon River drainage south of the north bank of the Yukon River and upstream from the tip of Cone Point. Successful resident and nonresident hunters are required to attach their locking moose tag to the <u>antlers</u> of the moose they harvest at the site of the kill. Successful resident and nonresident hunters cannot detach the antlers from the skull plate of the moose.	
				Bull with 50-inch antlers or antlers with 4 or more brow tines on at least one side.				
21D, Nulato River/ Kaiyuh Flats <i>Residents Only</i> <hr/> <i>Nonresidents Only</i>	DM817	31		Bull			Hunt Area: Unit 21D, that portion of the Yukon River drainage south of the north bank of the Yukon River and downstream from the tip of Cone Point, and downstream from, and including, the Nulato River drainage to an east-west line extending from the point at the south bank of the mouth of the Khotol River near N64° 02.12', W158° 43.83'. Successful resident and nonresident hunters are required to attach their locking moose tag to the <u>antlers</u> of the moose they harvest at the site of the kill. Successful resident and nonresident hunters cannot detach the antlers from the skull plate of the moose.	
				Bull with 50-inch antlers or antlers with 4 or more brow tines on at least one side.				
21D, Papa Willie Creek <i>Residents Only</i> <hr/> <i>Nonresidents Only</i>	DM818	25		Bull			Hunt Area: Unit 21D, that portion of the Yukon River drainage south of an east-west line extending from the point at the south bank of the mouth of the Khotol River near N64° 02.12', W158° 43.83'. Successful resident and nonresident hunters are required to attach their locking moose tag to the <u>antlers</u> of the moose they harvest at the site of the kill. Successful resident and nonresident hunters cannot detach the antlers from the skull plate of the moose.	
				Bull with 50-inch antlers or antlers with 4 or more brow tines on at least one side.				
21D, Gisasa/Kateel River drainages <i>Residents Only</i> <hr/> <i>Nonresidents Only</i>	DM820	15		Bull			Hunt Area: Unit 21D, within the Koyukuk River drainage west of the Koyukuk Controlled Use Area. Successful resident and nonresident hunters are required to attach their locking moose tag to the <u>antlers</u> of the moose they harvest at the site of the kill. Successful resident and nonresident hunters cannot detach the antlers from the skull plate of the moose.	
				Bull with 50-inch antlers or antlers with 4 or more brow tines on at least one side.				
21D, Bear Creek drainage <i>Residents Only</i> <hr/> <i>Nonresidents Nonguided Only</i> <hr/> <i>Nonresidents Guided Only</i> 	DM814	16		Bull			Hunt Area: Unit 21D, north of the Yukon River and east of the Koyukuk Controlled Use Area. Successful resident and nonresident hunters are required to attach their locking moose tag to the <u>antlers</u> of the moose they harvest at the site of the kill. Successful resident and nonresident hunters cannot detach the antlers from the skull plate of the moose. Nonresidents hunting with resident relatives must apply for DM815 and may NOT use a licensed registered guide for this hunt. Nonresidents hunting with a licensed registered guide must apply for DM819.	
	DM815	2		Bull with 50-inch antlers or antlers with 4 or more brow tines on at least one side.				
	DM819	2						
24C, Hogatza/Indian River drainages <i>Residents Only</i> <hr/> <i>Nonresidents Only</i>	DM896	60		Bull			Hunt Area: Unit 24C outside the Koyukuk Controlled Use Area (KCUA) and Unit 24D east of the KCUA. Successful resident and nonresident hunters are required to attach their locking moose tag to the <u>antlers</u> of the moose they harvest at the site of the kill. Successful resident and nonresident hunters cannot detach the antlers from the skull plate of the moose.	
				Bull with 50-inch antlers or antlers with 4 or more brow tines on at least one side.				
24D, Huslia/Dakli River drainages <i>Residents Only</i> <hr/> <i>Nonresidents Only</i>	DM892	35		Bull			Hunt Area: Unit 24D west and north of the Koyukuk Controlled Use Area. Successful resident and nonresident hunters are required to attach their locking moose tag to the <u>antlers</u> of the moose they harvest at the site of the kill. Successful resident and nonresident hunters cannot detach the antlers from the skull plate of the moose.	
				Bull with 50-inch antlers or antlers with 4 or more brow tines on at least one side.				

Moose Unit 21E (Middle Yukon - McGrath Area)

Hunt Maps available on our web site at
<http://hunt.alaska.gov>

- In ALL Unit 21 and Unit 24 moose hunts, meat must remain on the bones of the front quarters, hindquarters, and ribs until removed from the field or processed for human consumption.
- All unsuccessful hunters and those who did not hunt must report within 15 days of close of season.

Game Management Unit, Area	Hunt No.	Number of Permits	Season Dates 2015	Legal Moose	Specimens Required (Return w/ Permit Report)	Reporting Requirements If Successful	Additional Requirements and Information
21E <i>Nonresidents Nonguided Only</i>	DM837	40	Sept. 5- Sept. 25	Bull with 50-inch antlers or antlers with 4 or more brow tines on at least one side.	None	Online, by mail or in person to McGrath ADF&G within 10 days of kill	Hunt Area: Unit 21E Nonresident hunters applying for DM837 may NOT use a licensed registered guide.
<i>Nonresidents Guided Only</i>	DM839	10					Nonresident hunters applying for DM839 MUST use a licensed registered guide and cannot use a resident relative as a guide. Applicants may only list one hunt in Unit 21E on their application.

Moose Unit 22B (Seward Peninsula)


If undersubscribed, these permits will be available at Nome ADF&G; information about these permits will be posted online at <http://hunt.alaska.gov> when available.

- All unsuccessful hunters and those who did not hunt must report within 15 days of close of season.

Game Management Unit, Area	Hunt No.	Number of Permits	Season Dates 2015	Legal Moose	Specimens Required (Return w/ Permit Report)	Reporting Requirements If Successful	Additional Requirements and Information
22B, East of Darby Mtns. <i>Nonresidents Only</i>	DM845	8	Nov. 1- Dec. 31	Bull with 50-inch antlers or antlers with 4 or more brow tines on at least one side.	None	By mail within 10 days of kill	Hunt Area: Unit 22B, east of the Darby Mountains, and including the drainages of the Kwiniuk, Tubutulik, Koyuk, and Inglutalik rivers. Access to the hunt area is difficult.

Moose Unit 23

- Applicants may only list one hunt in Unit 23 on their application. In all Unit 23 moose hunts, meat must remain on the bones of the front quarters, hindquarters, and ribs until removed from the field or processed for human consumption.
- All unsuccessful hunters and those who did not hunt must report within 15 days of close of season.

Game Management Unit, Area	Hunt No.	Number of Permits	Season Dates 2015	Legal Moose	Reporting Requirements If Successful	Additional Requirements and Information
23, Area 1 <i>Nonresidents Only</i>	DM871	10	Sept.1- Sept. 20	Bull with 50-inch antlers or antlers with 4 or more brow tines on at least one side	Online, by mail, or in person to Kotzebue ADF&G within 10 days of kill	Hunt Area: Unit 23, that portion of the Noatak River drainage upstream of and excluding the Eli River, downstream of and excluding the Kelly River drainage, and all lands except Cape Krusenstern National Monument located north and west of this portion of the Noatak River. This area includes: Asikpak River, Ipewik River, Kivalina River, Kukpuk River, Lisburne Hills, Point Hope, Singoalik River, Wulik River. This area is also defined as Unit 23 Guide-Outfitter Area 1.
23, Area 2 <i>Nonresidents Only</i>	DM872	6				Hunt Area: Unit 23, that portion of the Noatak River drainage upstream of and including the Kelly River drainage, downstream of and including the Anisak River drainage, and downstream and west of Lake Kangilipak. This area includes: Anisak River, Avan River, Iggiruk Mountains, Kaluktavik River, Kelly River, Kugururok River, Lake Narvakrak, Nakolik River, Nimiuktuk River, Middle Noatak River, Poktovik Mountains. This area is also defined as Unit 23 Guide-Outfitter Area 2.
23, Area 4 <i>Nonresidents Only</i>	DM874	7				Hunt Area: Unit 23, that portion of the Kobuk River drainage upstream of the Kobuk Valley National Park boundary near Ambler excluding Gates of the Arctic National Park. This area includes: Ambler River, Upper Kobuk River, Kogoluktuk River, Mauneluk River, Redstone River, Schwatka Mountains, Shungnak River. This area is also defined as Unit 23 Guide-Outfitter Area 4.
23, Area 5 <i>Nonresidents Nonguided Only</i>	DM875	9				Hunt Area: Unit 23, that portion south of the north bank of the Kobuk River and Melvin Channel downstream of the Kobuk Valley National Park boundary below the Kallarichuk River mouth, the Selawik River drainage, the Kauk River drainage, and Baldwin Peninsula. This area includes: Kobuk River delta, Selawik River drainage, and the north side of Selawik Hills. This area is also defined as Unit 23 Guide-Outfitter Area 5. Nonresident hunters applying for DM875 may NOT use a licensed registered guide.
<i>Nonresidents Guided Only</i> 	DM885	9				Nonresident hunters applying for DM885 MUST use a licensed registered guide and cannot use a resident relative as a guide.
23, Area 6 <i>Nonresidents Only</i>	DM876	9				Hunt Area: Unit 23, that portion of the Kobuk River drainage north of the north bank of the Kobuk River and Melvin Channel downstream of the Kobuk Valley National Park boundary below the Kallarichuk River mouth, the Noatak River drainages downstream from and including the Eli River drainage, and excluding Cape Krusenstern National Monument. This area includes: Agashashok River, Eli River, Lower Noatak Canyon, Kiana Hills, Sevisok Slough, Squirrel River. This area is also defined as Unit 23 Guide-Outfitter Area 6.

Moose Units 24 - 26

- In all Unit 24 and Unit 25 moose hunts, meat must remain on the bones of the front quarters, hindquarters, and ribs until removed from the field or processed for human consumption.
- All unsuccessful hunters and those who did not hunt must report within 15 days of close of season.
- All reporting and sealing must be done Monday through Friday (except holidays). Hours may vary by area office.

Game Management Unit, Area	Hunt No.	Number of Permits	Season Dates 2015	Legal Moose	Specimens Required (Return with Permit Report)	Reporting Requirements If Successful	Additional Requirements and Information
24A and 25A, within DHCMA, north of Slate Creek <i>Residents Only</i>	DM920	20	Sept.1- Sept. 25	Bull	None	By mail within 10 days of kill	Hunt Area: those portions of the Dalton Highway Corridor Management Area (DHCMA)- that portion within Units 24A and 25A, extending five miles from each side of the Dalton Highway, including the driveable surface of the Dalton Highway, from the Yukon River to the Arctic Ocean, and including the Prudhoe Bay Closed Area. The area within the Prudhoe Bay Closed Area is closed to the taking of big game; the remainder of the Dalton Highway Corridor Management Area is closed to hunting; however, big game, small game, and fur animals may be taken in the area by bow and arrow only ; no motorized vehicle may be used to transport hunters, their gear, or parts of game within the Dalton Highway Corridor Management Area except aircraft, boats, and licensed highway vehicles on the following designated roads: 1) Dalton Highway; 2) Bettles Winter Trail during periods when BLM and the City of Bettles announce that the trail is open to winter travel; 3) Galbraith Lake road from the Dalton Highway to the BLM campground at Galbraith Lake, including the gravel pit access road when the gate is open; 4) Toolik Lake Road, excluding the driveway to the Toolik Lake Research Facility; 5) The Sagavanirktok River access road two miles north of Pump Station 2; 6) any constructed roadway or gravel pit within 1/4 mile of the Dalton Highway. However, a snowmachine may be used to transport hunters, their hunting gear, or parts of game across the management area from land outside the management area to access land on the other side of the management area. Any hunter traveling on the Dalton Highway must stop at any check station operated by the department within the Dalton Highway Corridor Management Area. See weapons restricted hunts, page 20.
<i>Certified Bowhunters Only (See page 20)</i>			Sept.5- Sept. 25	Bull with 50-inch antlers or antlers with 4 or more brow tines on at least one side			
<i>Nonresidents Only</i>							
24A, within DHCMA, south of Slate Creek <i>Residents Only</i>	DM922	50	Sept.1- Sept. 25	Bull			
<i>Certified Bowhunters Only (See page 20)</i>			Sept.5- Sept. 25	Bull with 50-inch antlers or antlers with 4 or more brow tines on at least one side			
<i>Nonresidents Only</i>							

<div> <div> <div>Sheep</div> <div>cont.</div> </div> <div> <div>Hunt Maps available on our web site at</div> <div>http://hunt.alaska.gov</div> </div> </div>					
Game Management Unit, Area	Hunt No.	Number of Permits	Season Dates 2015	Legal Sheep	Additional Requirements and Information
14A, Metal Creek <div>Residents Only</div> <div>Nonresidents Only</div>	DS170	12	Aug. 10-Aug. 25	Any ram	Hunt Area: Unit 14A, that portion south of the Matanuska River, including all of the Marcus Baker and Metal Creek drainages in the Chugach Mountains.
	DS175	12	Aug. 26-Sept. 20		
	DS270	1	Aug. 10-Aug. 25		
	DS275	1	Aug. 26-Sept. 20		
14A, Friday Creek <div>Residents Only</div> <div>Nonresidents Only</div>	DS180	12	Aug. 10-Aug. 25		Hunt Area: Unit 14A, that portion south of the Matanuska River, including all of the Friday, Jim, and Wolverine Creek drainages in the Chugach Mountains.
	DS185	12	Aug. 26-Sept. 20		
	DS280	1	Aug. 10-Aug. 25		
	DS285	2	Aug. 26-Sept. 20		
14A, Carpenter Creek <div>Residents Only</div> <div>Nonresidents Only</div>	DS190	10	Aug. 10-Aug. 25		Hunt Area: Unit 14A, that portion south of the Matanuska River, including all of the drainages east of Wolverine Creek drainage, including the Carbon and Carpenter Creek drainages in the Chugach Mountains.
	DS195	10	Aug. 26-Sept. 20		
	DS290	1	Aug. 10-Aug. 25		
	DS295	1	Aug. 26-Sept. 20		
14C, Central <div>Residents Only</div>	DS123	1	Aug. 10-Sept. 30	Full curl	Hunt Area: The area encompassing Falls Creek drainage on the west and the Indian Creek drainage west of Indian Creek , excluding a 1/4-mile buffer along Powerline Pass trail; and the south-side Eagle River drainage downstream of the Heritage Falls Creek drainage to, but not including, the South Fork Eagle River drainage; and Ram Valley: the drainage beginning above the first unnamed stream fork above the second unnamed stream fork above the mouth of Falling Water Creek, beginning at approximately 2,300' in elevation. These are non-contiguous areas and the permit holder can hunt one or all of the areas.
14C, Northeast <div>Nonresidents Only</div> <div>Residents Only</div>	DS224	1	Aug.10-Aug. 22		Hunt Area: that portion of Unit 14C within the drainages of Hunter Creek, Big Timber Creek and the west side drainages of Lake George.
	DS124	2	Aug.10-Aug. 22		
	DS125	2	Aug. 23-Sept. 4		
	DS126	2	Sept. 5- Sept. 17		
14C, Northwest <div>Residents Only</div> <div>Nonresidents Only</div> <div>Residents Only</div> <div>Nonresidents Only</div> <div>Residents Only</div> <div>Nonresidents Only</div>	DS130	5	Aug. 10-Aug. 22		Hunt Area: that portion of Unit 14C within the drainages of Peters Creek, Thunderbird Creek, Goat Creek, and Knik River downstream from the Hunter Creek drainage.
	DS230	1	Aug. 10-Aug. 22		
	DS131	5	Aug. 23-Sept. 4		
	DS231	1	Aug. 23-Sept. 4		
	DS132	5	Sept. 5- Sept. 17		
	DS232	1	Sept. 5- Sept. 17		
14C, Upper Eagle River <div>Residents Only</div> <div>Nonresidents Only</div>	DS134	1	Aug.10 - Aug. 22		Hunt Area: that portion of Unit 14C within the drainage of the north side of Eagle River upstream from and including Dishwater Creek drainage.
	DS135	1	Sept. 5- Sept. 17		
	DS233	1	Aug. 23 - Sept. 4		
14C, Southwest <div>Residents Only</div> <div>Nonresidents Only</div> <div>Residents Only</div> <div>Nonresidents Only</div> <div>Residents Only</div> <div>Nonresidents Only</div>	DS136	7	Aug. 10-Aug. 22		Hunt Area: that portion of Unit 14C within the drainages of Ship Creek, Bird Creek, the north side of Glacier Creek, and the south side of Eagle River (excluding Raven Creek) upstream from and including Heritage Falls Creek drainage.
	DS236	1	Aug. 10-Aug. 22		
	DS137	7	Aug. 23-Sept. 4		
	DS237	1	Aug. 23-Sept. 4		
	DS138	7	Sept. 5- Sept. 17		
	DS238	1	Sept. 5- Sept. 17		
14C, West Certified Bow-hunters Only (see page 20) <div>Residents Only</div> <div>Nonresidents Only</div>	DS140	57	Oct. 1-Oct. 10	Any sheep	Hunt Area: all Unit 14C hunt areas, except the hunt areas in DS123, and including the drainages of the East Fork of the Eklutna River and the West Fork of the Eklutna River upstream of the Eklutna River Closed Area.
	DS240	3	Oct. 1-Oct. 10		
14C, West Eklutna Certified Bowhunters Only (see page 20) <div>Residents Only</div> <div>Nonresidents Only</div>	DS141	24	Sept. 8 - Sept. 30		Hunt Area: that portion of Unit 14C within the Eklutna River drainage upstream of the Eklutna River Closed Area excluding the East Fork Eklutna River.
	DS241	1	Sept. 8 - Sept. 30		
20D, 13B, and 20A, Delta Controlled Use Area	DS203*	60	Aug. 10-Aug. 25	Full curl	Hunt Area: Delta Controlled Use Area - those portions of Units 13B, 20A, and 20D beginning at the confluence of Miller Creek and the Delta River then west to Vertical Angle Bench Mark (VABM) Miller, then west to include all drainages of Augustana Creek and Black Rapids Glacier, then north and east to include all drainages of McGinnis Creek to its confluence with the Delta River, then east in a straight line across the Delta River to the east bank of the Delta River, then north along the east bank to a point opposite the intersection of the Alaska and Richardson Highways, then east in a straight line to the intersection of the Alaska and Richardson Highways, then east along the Alaska Highway to the west bank of the Johnson River, then south along the west bank of the Johnson River and Johnson Glacier to the head of the Canwell Glacier, then west along the north bank of the Canwell Glacier and Miller Creek to the Delta River. The area is closed to any motorized vehicle or pack animal for big game hunting, including the transportation of big game hunters, their hunting gear, or parts of big game, from August 5 through August 25. *From 12:01 a.m. August 5 until 12:01 a.m. August 26, no motorized vehicles or pack animals may be used to transport big game hunters, big game hunting gear, or parts of big game within the Delta Controlled Use Area. This does not include the Richardson Highway, or the Charlie Boyd airstrip (N63° 29.30', W144° 50.45'). Additional information can be found at http://www.adfg.alaska.gov/index.cfm?adfg=sheephunting.delta
	DS204	60	Aug. 26-Sept. 20		
20E and 20D, Mt. Harper	DS206	4	Aug. 10-Sept. 20		Hunt Area: that portion of Unit 20D north of the Alaska Highway and that portion of Unit 20E within the Middle Fork of the Fortymile River drainage north and west of the north bank upstream from and including the Joseph Creek drainage. This area is primarily accessible by light aircraft. Sheep density is low.

Sheep hunt areas in Unit 14C are not the same as the management areas mapped in the Alaska Hunting Regulations.

A permit does not allow you to hunt in an area closed to hunting.

It is your responsibility to know the open season and boundaries of the hunt area for which you have won a permit.

Successful sheep hunters in Unit 14C must bring the horns (attached to the skull plate) for measuring and aging, and the permit hunt report to ADF&G in Anchorage, Palmer, Homer, or Soldotna within 10 days of taking the animal.

To improve your chance of drawing a permit:

1. Please read and follow the instructions carefully. Last year, approximately 158,812 applications were received for drawing permit hunts. About 6% of the total applications were rejected. The most common errors were applying for the same hunt the person won last year, too many hunts per species, failure to report on a hunt the prior year, and applying for the same hunt more than once. In addition, hunt applications were invalidated due to insufficient payment of application fees;

2. Apply for maximum of three hunts per species per regulatory year (six for moose);

3. Apply for less popular hunts. The table below lists results of the 2014 Drawings. The column titled “% Drawn” gives the percentage of applicants who won permits for each hunt; the higher the percentage, the better the odds of winning. For example, 12% of the hunters who applied for brown bear hunt DB251 won permits, while only 2% of those who applied for sheep hunt DS170 won permits.

Restricted Weapons Hunts

Some drawing hunt areas have weapons restrictions. The certification requirements for these areas vary depending on which weapon you are hunting with:

Certified Bowhunters Only: You must have your ADF&G-approved bow hunting education course (**IBEP** or equivalent) certification prior to applying for the drawing hunt; this includes successful completion of the shooting proficiency test. You **MAY NOT** hunt with long bow, recurve bow, or compound bow in any hunt or area restricting the taking of big game to archery only unless you have first successfully completed an ADF&G-approved bow hunting education course (IBEP or equivalent). IBEP or equivalent certification courses taken outside Alaska are accepted. Your certification card must be carried on your person while you are hunting in the field.

Certified Muzzleloader Hunters Only: You must have your muzzleloader hunting certification prior to applying for the drawing; this includes successful completion of the shooting proficiency test. For big game, muzzleloaders must be a shoulder-mounted long gun and at least .45 caliber or larger with a barrel that is either rifled or smooth bore and discharges a single projectile. For hunts restricted to muzzleloader only, muzzleloaders equipped with a scope or using smokeless powder are prohibited.

Certified Shotgun Hunters Only: To hunt big game with a **shotgun** in a weapons-restricted hunt, you must have successfully completed a ADF&G-approved Basic Hunter Education course prior to hunting; this includes successful completion of the shooting proficiency test.

If you intend to take one of these courses in Alaska, you should sign up early because classes fill quickly and are seldom offered during the summer. The department currently offers the courses through volunteer instructors and online. The courses include a shooting proficiency test. Names of instructors and course dates are available at regional Fish and Game offices. For more information, please call Anchorage 907-267-2187; Douglas 907-465-4265; Fairbanks 907-459-7375; Nome 907-443-2271; Palmer 907-746-6300; or Soldotna 907-262-9368 or go online at www.adfg.alaska.gov/index.cfm?adfg=huntered.main.

Results of the 2014 Permit Hunt Drawings

Hunt Number	Apps Received	Permits Available	% Drawn	Hunt Number	Apps Received	Permits Available	% Drawn	Hunt Number	Apps Received	Permits Available	% Drawn	Hunt Number	Apps Received	Permits Available	% Drawn	Hunt Number	Apps Received	Permits Available	% Drawn	Hunt Number	Apps Received	Permits Available	% Drawn
DB101	2	1	50	DB238	149	6	4	DE715	219	35	16	DM338	130	25	19	DM728	260	10	4	DM875	108	12	11
DB102	4	4	100	DB239	55	5	9	DE717	184	35	19	DM339	228	25	11	DM729	259	10	4	DM876	66	12	18
DB103	4	4	100	DB240	81	5	6	DE721	373	35	9	DM400	1971	37	2	DM730	248	10	4	DM885	18	12	67
DB104	10	3	30	DB241	168	6	4	DE723	313	35	11	DM401	668	15	2	DM731	164	9	5	DM892	53	35	89
DB105	3	3	100	DB242	168	5	3	DG005	296	4	1	DM402	4122	75	2	DM732	162	9	6	DM896	68	60	100
DB106	2	2	100	DB243	223	5	2	DG006	350	15	4	DM403	4011	60	2	DM733	188	4	2	DM920	204	20	10
DB107	3	2	67	DB244	34	5	15	DG007	156	10	6	DM406	3727	75	2	DM734	364	7	2	DM922	222	50	23
DB108	0	2	0	DB245	36	5	14	DG331	388	5	1	DM407	4928	128	3	DM735	283	7	2	DS102	3229	30	1
DB109	1	1	100	DB246	41	6	15	DG333	202	2	1	DM408	2549	112	4	DM736	355	7	2	DS103	2295	30	1
DB110	0	2	0	DB247	62	5	8	DG334	579	4	<1	DM410	3657	75	2	DM737	343	9	3	DS123	788	1	<1
DB111	0	2	0	DB248	78	6	8	DG338	789	10	1	DM412	660	23	3	DM738	308	9	3	DS124	107	2	2
DB112	1	1	100	DB249	49	5	10	DG339	300	4	<1	DM413	3738	150	4	DM739	293	4	1	DS125	50	2	4
DB113	4	2	50	DB250	35	5	14	DG340	99	4	4	DM421	51	5	9	DM740	354	9	3	DS126	70	2	3
DB114	1	2	100	DB251	42	5	12	DG341	474	6	1	DM422	354	18	4	DM741	300	9	3	DS130	490	5	1
DB115	0	2	0	DB252	55	6	11	DG342	764	15	2	DM423	175	3	2	DM742	366	9	2	DS131	221	5	2
DB116	2	2	100	DB253	12	3	25	DG344	157	15	10	DM424	1256	40	3	DM743	113	24	21	DS132	193	5	3
DB117	2	2	100	DB254	47	6	13	DG345	349	35	10	DM426	140	20	14	DM744	113	17	15	DS134	355	1	<1
DB118	1	1	100	DB255	64	6	9	DG346	722	15	2	DM427	861	25	3	DM745	97	8	8	DS135	180	1	<1
DB119	0	1	0	DB256	41	6	15	DG347	597	20	3	DM428	494	12	2	DM746	212	9	4	DS136	764	7	<1
DB120	1	1	100	DB257	46	15	33	DG352	146	25	17	DM430	324	5	2	DM747	200	8	4	DS137	427	7	2
DB121	0	2	0	DB258	57	15	26	DG356	72	4	6	DM441	433	5	1	DM748	287	9	3	DS138	347	7	2
DB122	0	2	0	DB261	142	7	5	DG357	138	8	6	DM443	385	5	1	DM766	84	75	79	DS140	548	57	10
DB123	0	1	0	DB262	177	7	4	DG359	119	5	4	DM444	94	2	2	DM768	925	37	4	DS141	468	24	5
DB124	0	2	0	DB263	219	7	3	DG360	291	25	9	DM446	347	10	3	DM769	868	139	16	DS150	738	3	<1
DB125	0	2	0	DB291	89	17	19	DG361	367	20	5	DM447	384	10	3	DM770	1490	57	4	DS156	1184	6	<1
DB126	1	2	100	DB292	108	17	16	DG362	493	18	4	DM448	80	3	4	DM771	316	71	22	DS160	766	10	1
DB127	6	2	33	DB293	120	17	14	DG363	174	32	18	DM530	344	14	4	DM772	492	131	27	DS165	869	20	2
DB128	0	2	0	DB375	291	12	4	DG471	219	35	16	DM532	90	6	7	DM773	600	57	10	DS170	741	12	2
DB161	11	3	27	DB376	333	12	4	DG472	132	12	9	DM534	94	12	13	DM774	240	62	26	DS175	474	12	3
DB162	13	3	23	DB468	208	20	10	DG473	219	12	5	DM536	103	8	8	DM782	42	60	100	DS180	1305	12	1
DB163	18	3	17	DB470	763	15	2	DG474	188	40	21	DM538	124	10	8	DM783	482	50	10	DS185	813	12	2
DB201	47	3	6	DB685	5	27	100	DG476	165	30	18	DM540	1453	150	10	DM786	79	37	47	DS190	409	10	3
DB202	55	5	9	DB690	14	12	86	DG478	1191	90	8	DM541	241	50	21	DM788	539	113	21	DS195	252	10	4
DB203	109	5	5	DB761	13	12	92	DG479	961	65	7	DM549	1121	50	4	DM789	80	10	13	DS203	1845	75	3
DB204	113	4	4	DB762	12	12	100	DG720	519	35	7	DM570	17	20	100	DM790	1268	19	2	DS204	2174	60	3
DB205	110	4	4	DB763	4	2	50	DG852	799	5	<1	DM666	565	13	2	DM792	350	10	3	DS206	242	4	2
DB206	98	3	3	DB764	6	4	33	DG854	598	3	<1	DM698	66	3	5	DM794	50	3	6	DS224	29	1	3
DB207	243	3	1	DB765	2	4	100	DG856	265	5	2	DM699	62	2	3	DM795	98	6	6	DS230	80	1	1
DB208	270	3	1	DB766	12	12	100	DG858	724	5	<1	DM700	62	2	3	DM796	69	7	10	DS231	57	1	2
DB209	95	2	2	DB767	0	4	0	DG890	670	20	3	DM701	84	10	12	DM802	58	67	100	DS232	21	1	5
DB210	147	3	2	DB771	0	6	0	DG891	428	30	7	DM702	118	10	8	DM805	23	4	17	DS233	130	1	1
DB211	326	3	1	DB772	0	6	0	DI351	871	5	<1	DM703	93	10	11	DM806	122	16	13	DS236	110	1	1
DB212	215	2	1	DB773	0	2	0	DI352	1271	5	<1	DM704	115	10	9	DM808	57	78	100	DS237	62	1	2
DB213	352	3	1	DB774	0	3	0	DI403	12549	80	<1	DM705	142	6	4	DM809	19	3	16	DS238	25	1	4
DB214	89	3	4	DB775	0	3	0	DI450	945	2	<1	DM706	101	6	6	DM810	60	10	17	DS240	30	3	10
DB215	75	3	4	DB776	0	6	0	DI454	2239	24	<1	DM707	79	7	9	DM811	6	7	100	DS241	16	1	6
DB216	114	3	3	DB777	0	2	0	DL016	18	75	100	DM708	90	7	8	DM812	70	44	63	DS260	168	2	1
DB217	120	3	3	DB987	23	6	26	DL017	4	24	100	DM709	111	7	6	DM814	36	16	44	DS265	156	5	3
DB218	89	2	2	DC001	2036	50	2	DL018	6	10	100	DM710	85	5	6	DM815	11	2	18	DS270	43	1	2
DB219	107	2	2	DC480	5118	300	6	DL019	4	10	100	DM711	83	3	4	DM816	102	25	25	DS275	24	1	4
DB220	40	2	5	DC481	1946	100	5	DL020	3	24	100	DM712	145	6	4	DM817	37	31	84	DS280	53	1	2
DB221	77	3	4	DC482	6673	300	5	DL021	2	20	100	DM713	185	5	3	DM818	19	25	100	DS285	41	2	5
DB222	59	3	5	DC483	6222	300	5	DL027	83	30	36	DM714	179	5	3	DM819	1	2	100	DS290	14	1	7
DB223	20	2	10	DC590	1162	200	17	DL028	199	80	40	DM715	229	5	2	DM820	108	15	14	DS295	17	1	6