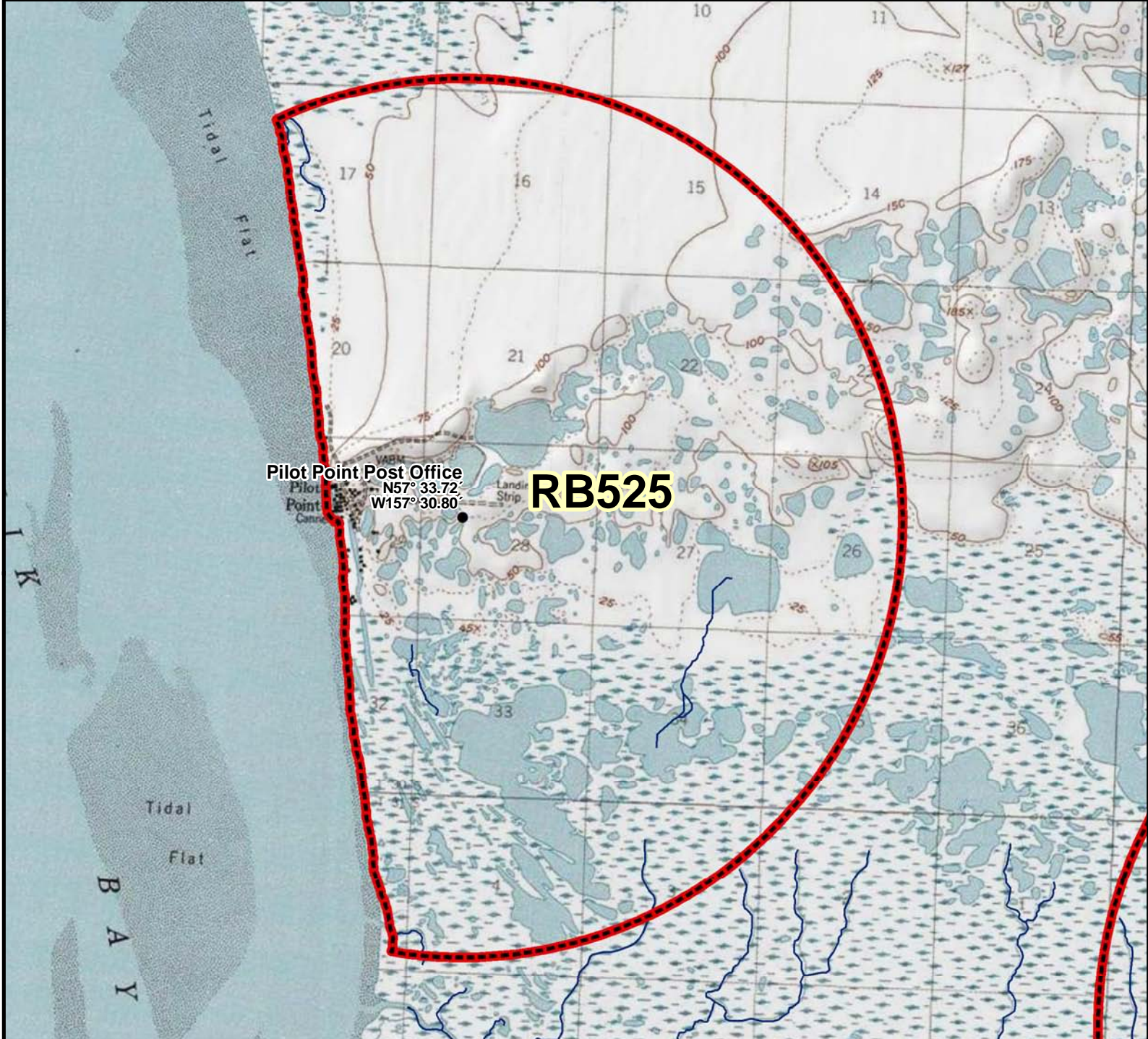










# RB525 - Brown Bear Pilot Point Registration Permit Hunt



**Unit 9, Pilot Point** - all lands east of Ugashik Bay within 2.5 mi. of the Pilot Point post office (N57° 33.72', W157° 30.80')



-  Hunt Area
-  Subunit Boundary
-  Closed Area
-  Controlled Use Area
-  Management Area
-  National Park/Monument
-  National Wildlife Refuge

