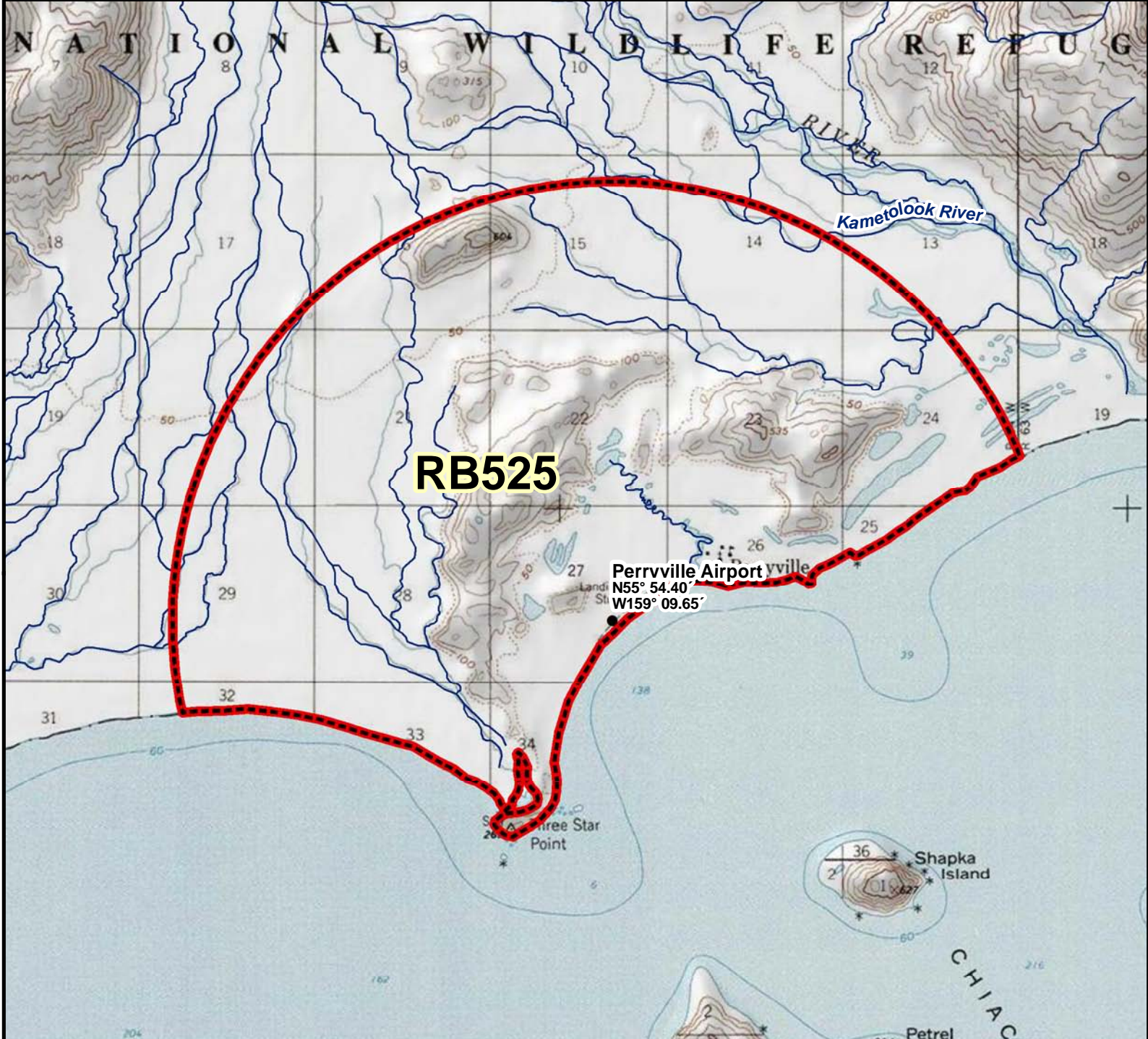
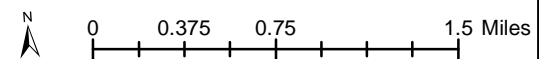









RB525 - Brown Bear Perryville Registration Permit Hunt



Unit 9, Perryville - all lands, excluding islands and National Park Service lands, within 2.5 mi. of the airport (N55° 54.40', W159° 09.65').



-  Hunt Area
-  Subunit Boundary
-  Closed Area
-  Controlled Use Area
-  Management Area
-  National Park/Monument
-  National Wildlife Refuge

