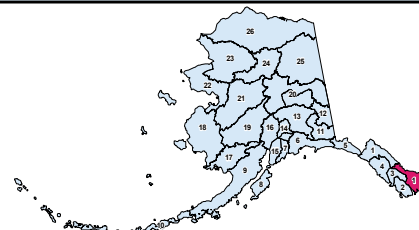



Unit 1A-1B Southeast Mainland

Region 1



Game Management Units / Special Management Areas

Closed Areas	National Parks	Military Boundary
Controlled Use Areas	National Preserves & Other Federal Lands	Military Closure
Management Areas	Unit Boundary	Tangle Lakes Archaeological District
State Refuges, Sanctuaries, & Critical Habitat Areas	Subunit Boundary	Roads
Other State Lands	City Boundary	Railroads
		Trails

State Restricted Areas:

- 1 Juneau Road System Closed Area:** The area between the coast and a line 1/4 mile inland of the following road systems: Glacier Hwy from mile 0 to the northern bank at Peterson Creek, Douglas Hwy from the Douglas city limits to MP 7 on the North Douglas Hwy, Mendenhall Loop Road and Thane Road; **is closed to taking big game.**
- 2 Mendenhall Lake Closed Area:** The area within 1/4 mile of Mendenhall Lake, the U.S. Forest Service Mendenhall Glacier Visitor's Center and the center parking area; **is closed to hunting.**

Unit may include National Park Service lands and federal regulations may also apply. See page 8.



5 Mendenhall Wetlands State Game Refuge: as described in AS 16.20.034 is **closed to hunting**, except waterfowl (including snipe and crane). A person may not use any off-road or all-terrain vehicle, motorcycle, or other motorized vehicle (except boat) within the refuge. All waterfowl hunters must have successfully completed a certified Basic Hunter Education course; hunters under 10 years of age must be accompanied by an adult, or must have successfully completed a certified Hunter Education course. Before hunting, all hunters must register annually with the department and demonstrate an understanding of informational materials provided at the time of registration. Upon request, a hunter in the field on the refuge shall present proof of registration. The permit is valid for all or specific waterfowl hunting zones within the Mendenhall Wetlands State Game Refuge, subject to closure at the discretion of the refuge manager. A person convicted of a hunting violation within Mendenhall Wetlands State Game Refuge is not eligible to register to hunt in the refuge the following year.

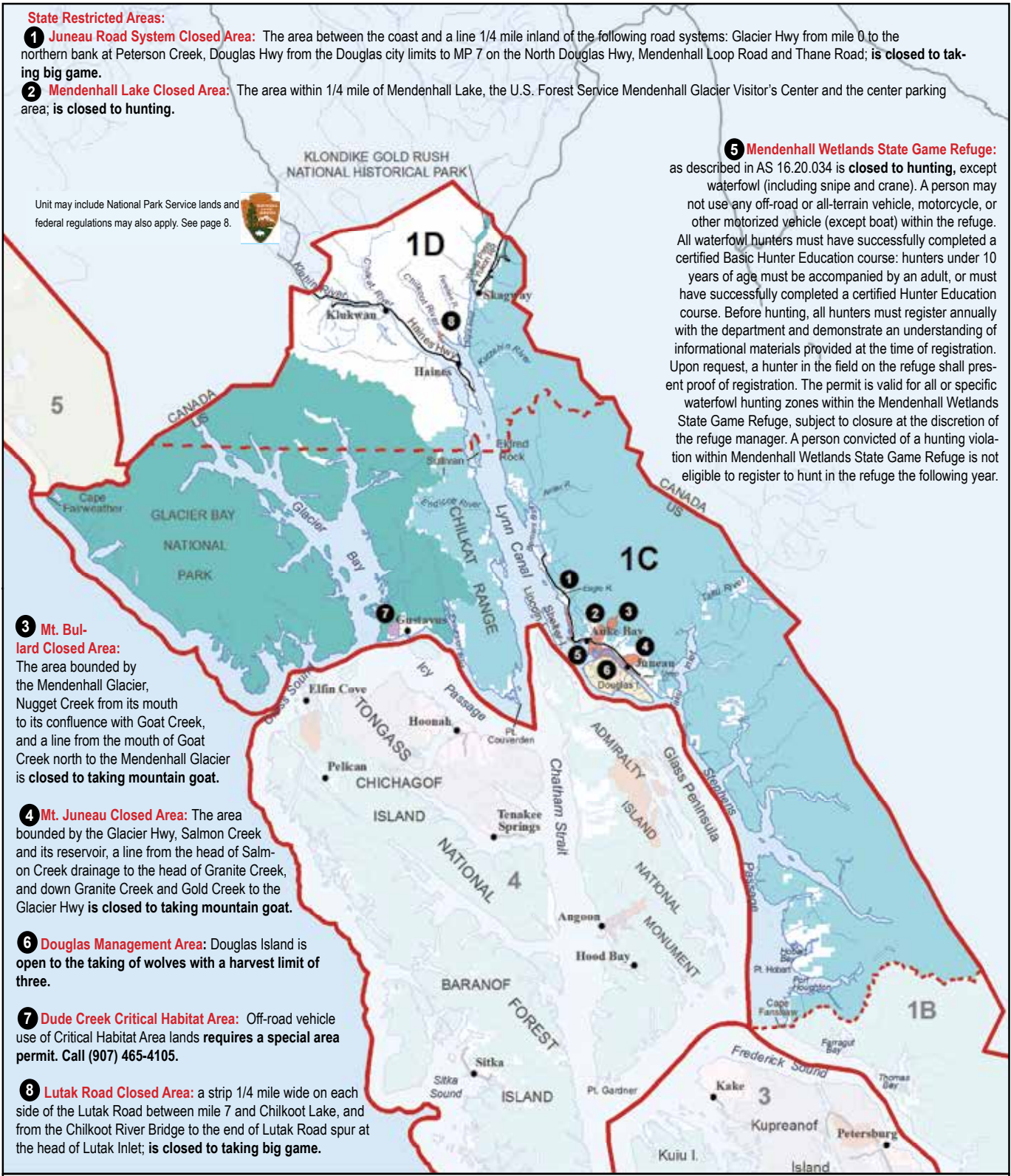
3 Mt. Bul-lard Closed Area: The area bounded by the Mendenhall Glacier, Nugget Creek from its mouth to its confluence with Goat Creek, and a line from the mouth of Goat Creek north to the Mendenhall Glacier is **closed to taking mountain goat.**

4 Mt. Juneau Closed Area: The area bounded by the Glacier Hwy, Salmon Creek and its reservoir, a line from the head of Salmon Creek drainage to the head of Granite Creek, and down Granite Creek and Gold Creek to the Glacier Hwy is **closed to taking mountain goat.**

6 Douglas Management Area: Douglas Island is **open to the taking of wolves with a harvest limit of three.**

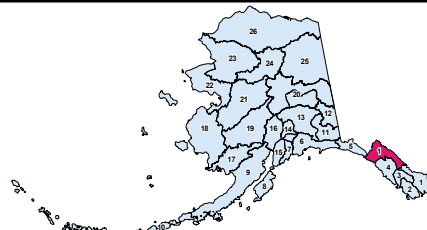

7 Dude Creek Critical Habitat Area: Off-road vehicle use of Critical Habitat Area lands **requires a special area permit. Call (907) 465-4105.**

8 Lutak Road Closed Area: a strip 1/4 mile wide on each side of the Lutak Road between mile 7 and Chilkoot Lake, and from the Chilkoot River Bridge to the end of Lutak Road spur at the head of Lutak Inlet; **is closed to taking big game.**



Unit 1C-1D
Southeast Mainland

Region 1



Game Management Units / Special Management Areas

- | | | |
|--|--|--------------------------------------|
| Closed Areas | National Parks | Military Boundary |
| Controlled Use Areas | National Preserves & Other Federal Lands | Military Closure |
| Management Areas | Unit Boundary | Tangle Lakes Archaeological District |
| State Refuges, Sanctuaries, & Critical Habitat Areas | Subunit Boundary | Roads |
| Other State Lands | City Boundary | Railroads |
| | | Trails |

Unit 1 Southeast Mainland

See maps on pages 39 and 40 for a list of state restricted areas in Unit 1.

Unit 1: All mainland drainages from Dixon Entrance to Cape Fairweather, and those islands east of the center line of Clarence Strait from Dixon Entrance to Caamano Point and all islands in Stephens Passage and Lynn Canal north of Taku Inlet, and all seaward waters and lands within three (3) miles of these coastlines;

Unit 1A: all drainages south of the latitude of Lemesurier Point, including drainages into Behm Canal and excluding drainages into Ernest Sound;

Unit 1B: all drainages between the latitude of Lemesurier Point and the latitude of Cape Fanshaw, and including all drainages of Ernest Sound and Farragut Bay, and including the islands east of the center lines of Frederick Sound, Dry Straits (between Sergief and Kadin islands), Eastern Passage, Blake Channel (except Blake Island), Ernest Sound and Seward Passage;

Unit 1C: that portion draining into Stephens Passage and Lynn Canal north of Cape Fanshaw and south of the latitude of Eldred Rock, including Berners Bay, Sullivan Island, and all mainland portions north of Chichagof Island and south of the latitude of Eldred Rock, and excluding drainages into Farragut Bay;

Unit 1D: that portion lying north of the latitude of Eldred Rock, excluding Sullivan Island and the drainages of Berners Bay.

OPEN TO:		R = RESIDENTS ONLY	B = RESIDENTS AND NONRESIDENTS	N = NONRESIDENTS ONLY		
OPEN TO:	UNIT/ AREA	BAG LIMIT AND SPECIAL INSTRUCTIONS			PERMIT/ HUNT #*	OPEN SEASON
Black Bear <ul style="list-style-type: none"> A white-colored bear may not be taken in Units 1C and 1D. See pages 24-28 for bear information and salvage requirements. Evidence of sex must remain naturally attached as required. 						
R	1	Two bears but not more than one may be a blue or glacier bear			HT	Sept 1-Jun 30
N	1	One bear	Nonresident hunters using registered guides			
N	1	One bear by permit	Nonresident hunters not using registered guides		DL016-DL021	Sept 1-Jun 30
Brown/Grizzly Bear <ul style="list-style-type: none"> Nonresident hunters must be accompanied by a guide, see page 10. See pages 24-28 for additional bear hunting information. Evidence of sex must remain naturally attached to the hide. 						
B	1A 1B	<input type="checkbox"/> One bear every four regulatory years by permit, available online at http://hunt.alaska.gov or in person in Douglas, Haines, Ketchikan, Petersburg, and Sitka beginning Aug 15 OR <input type="checkbox"/> One bear every four regulatory years by permit available beginning Feb 28			RB062	Sept 15-Dec 31
B	1C remainder	<input type="checkbox"/> One bear every four regulatory years by permit available beginning Feb 28			RB072	Mar 15-May 31
B	1C Berners Bay drainages	<input type="checkbox"/> One bear every regulatory year by permit, available online at http://hunt.alaska.gov or in person in Douglas, Haines, Ketchikan, Petersburg, and Sitka beginning Aug 15 OR <input type="checkbox"/> One bear every regulatory year by permit available beginning Feb 28			RB063	Sept 15-Dec 31
B	1C Berners Bay drainages	<input type="checkbox"/> One bear every regulatory year by permit available beginning Feb 28			RB073	Mar 15-May 31
B	1D	<input type="checkbox"/> One bear every four regulatory years by permit, available online at http://hunt.alaska.gov or in person in Douglas, Haines, Ketchikan, Petersburg, and Sitka beginning Aug 15 OR <input type="checkbox"/> One bear every four regulatory years by permit, available beginning Feb 28		Hunters must watch the brown bear identification video "Take a Closer Look" before obtaining a permit	RB050	Sept 15-Dec 31
B		<input type="checkbox"/> One bear every four regulatory years by permit, available beginning Feb 28			RB051	Mar 15-May 31
Deer <ul style="list-style-type: none"> Same-day airborne hunting of deer allowed. Harvest tickets must be validated in sequential order, and unused tickets must be carried when you hunt. In all hunts limited to one sex, evidence of sex must remain naturally attached to the meat, or antlers must remain naturally attached to the entire carcass, with or without viscera. 						
B	1A	Cleveland Peninsula south of the divide between Yes Bay and Santa Anna Inlet	Two bucks		HT	Aug 1-Nov 30
B	1A	remainder	Four bucks			Aug 1-Nov 30
B	1B	Two bucks		Aug 1-Dec 31		
B	1C	Douglas, Lincoln, Shelter, and Sullivan islands	Four deer total	Bucks		Aug 1-Sept 14
B				Any deer		Sept 15-Dec 31
B	1C	remainder	Two bucks			Aug 1-Dec 31
B	1D					no open season

*Hunt numbers starting with a "C" = Community, "D" = Drawing, "HT" = Harvest ticket, "R" = Registration, "T" = Tier II. See pages 14-15.

OPEN TO:		R = RESIDENTS ONLY	B = RESIDENTS AND NONRESIDENTS	N = NONRESIDENTS ONLY		
OPEN TO:	UNIT/ AREA	BAG LIMIT AND SPECIAL INSTRUCTIONS			PERMIT/ HUNT #*	OPEN SEASON
Elk		• Report to Petersburg (907) 772-3801 within five days of taking an elk.				
B	1	One elk				Aug 1-Dec 31
Goat		<ul style="list-style-type: none"> • The taking of nannies with kids is prohibited. Taking of males is encouraged. • Information on sex identification available with permit. • Nonresident hunters must be accompanied by a guide, see page 10. 				
B	1A	Revillagigedo Island, that portion west of Carroll Inlet and Creek, west of the divide between Carroll Creek and the south fork of Orchard Creek, south of Orchard Creek, Orchard Lake, Shrimp Bay and Gedney Pass	One goat by permit		DG005-DG007	Aug 15-Dec 31
B	1A, 1B Cleveland Peninsula south of the divide between Yes Bay and Santa Anna Inlet					no open season
B	1B	north of Bradfield Canal and the north fork of the Bradfield River	One goat by permit , available online at http://hunt.alaska.gov or in person in Douglas, Haines, Ketchikan, Petersburg, Sitka, and Wrangell beginning July 12		RG004	Aug 1-Dec 31
B	1A 1B	remainder	One goat by permit , available online at http://hunt.alaska.gov or in person in Douglas, Haines, Ketchikan, Petersburg, and Sitka beginning July 12		RG001	Aug 1-Dec 31
B	1C	draining into Lynn Canal and Stephens Passage between Antler River and Eagle Glacier/ River	One goat by permit , available online at http://hunt.alaska.gov or in person in Douglas, Haines, and Petersburg beginning July 12		RG012	Oct 1-Nov 30
B	1C	draining into Stephens Passage between Eagle Glacier/River and the mouth of Little Sheep Creek, except that portion of Unit 1C bounded by Montana Creek trail, McGinnis Creek to its headwaters, then due north to the edge of the south side of the Mendenhall Glacier, then north and west along the edge of the Mendenhall and Herbert Glaciers, then along the southwest side of Herbert Glacier/River back to the Montana Creek Trail				no open season
B	1C	that portion of Unit 1C bounded by Montana Creek trail, McGinnis Creek to its headwaters, then due north to the edge of the south side of the Mendenhall Glacier, then north and west along the edge of the Mendenhall and Herbert Glaciers, then along the southwest side of Herbert Glacier/River back to the Montana Creek Trail				no open season
B	1C	that mainland portion draining into the south bank of Little Sheep Creek, Gastineau Channel south of Little Sheep Creek, Stephens Passage, and Taku Inlet between the mouth of Little Sheep Creek and Taku Glacier including that portion between the south side of Blackerby Ridge and the north side of Salmon Creek Reservoir, above the 1,000 ft. contour and east to Observation Peak	One goat by bow and arrow only by permit , available online at http://hunt.alaska.gov or in person in Douglas, Haines, and Petersburg beginning July 12		RG014	Aug 1-Nov 30
B	1C	drainages of the Chilkat Range south of the south bank of the Endicott River	One goat by permit , available online at http://hunt.alaska.gov or in person in Douglas, Haines, and Petersburg beginning July 12		RG015	Sept 1-Nov 30
B	1C	remainder	One goat by permit , available online at http://hunt.alaska.gov or in person in Douglas, Haines, and Petersburg beginning July 12		RG013	Aug 1-Nov 30

*Hunt numbers starting with a "C" = Community, "D" = Drawing, "HT" = Harvest ticket, "R" = Registration, "T" = Tier II. See pages 14-15.

OPEN TO:		R = RESIDENTS ONLY	B = RESIDENTS AND NONRESIDENTS	N = NONRESIDENTS ONLY		
OPEN TO:	UNIT/ AREA	BAG LIMIT AND SPECIAL INSTRUCTIONS			PERMIT/ HUNT #*	OPEN SEASON
Goat <i>continued</i>						
B	1D	that portion between Taiya Inlet/River and the White Pass & Yukon Railroad	One goat by bow and arrow only by permit, available online at http://hunt.alaska.gov or in Douglas, Haines, and Petersburg beginning July 12	Completion of the online goat quiz is required	RG024	Sept 15-Nov 30
B	1D	that portion north of the northwest saddle of Tukgahgo Mt. east of the Chilkat River, south of the U.S./ Canada Border and south and west of the Ferebee River and Glacier to Lutak Inlet, excluding that portion of the Takshanuk Range north of the mouth of Goat Hollow east to Assig-nation Pass	One goat by permit, available online at http:// hunt.alaska.gov or in person in Douglas, Haines, and Petersburg beginning July 12	Completion of the online goat quiz is required	RG023	Sept 15-Nov 15
B	1D	that portion between the Ferebee River and Glacier and Taiya River and Inlet, and between the White Pass & Yukon Railroad and the Katzehin River	One goat by permit, available online at http://hunt.alaska.gov or in person in Douglas, Haines, and Petersburg beginning July 12	Completion of the online goat quiz is required	RG024	Sept 15-Nov 30
R	1D	that portion of Taksha-nuk Range extending from the northwest saddle of Tukgahgo Mountain to the city of Haines	One goat every four regulatory years, by permit, available in person in Haines and Skagway beginning July 12. Youth hunt only	Completion of the online goat quiz is required	RG025	Sept 15-Nov 15
B	1D	remainder	One goat by permit, available online at http://hunt.alaska.gov or in person in Douglas, Haines, and Petersburg beginning July 12	Completion of the online goat quiz is required	RG026	Aug 1-Dec 31
Moose <ul style="list-style-type: none"> • In Units 1B and 1C, that portion south of Port Hobart, including all Port Houghton drainages, a damaged, broken, or altered antler is not considered a spike-fork antler. • Spike-fork, 50-inch antlers, and brow tines are defined on pages 30-31. • In bag limit, "moose" means an animal of either sex; "bull" means a male moose. • In all hunts limited to one sex, evidence of sex must remain naturally attached to the meat. 						
B	1A	One bull by permit, available online at http://hunt.alaska.gov or in person in Douglas, Ketchikan, Petersburg, and Wrangell beginning Aug 15			RM022	Sept 15-Oct 15
B	1B	One bull with spike-fork antlers or 50-inch antlers or antlers with 3 or more brow tines on at least one side, or antlers with 2 or more brow tines on both sides, by permit, available online at http://hunt.alaska.gov or in person in Douglas, Kake, Ketchikan, Petersburg, Sitka, and Wrangell beginning Aug 15			RM038	Sept 15-Oct 15
B	1C	Berners Bay drainages only	One bull by permit		DM041	Sept 15-Oct 15

*Hunt numbers starting with a "C" = Community, "D" = Drawing, "HT" = Harvest ticket, "R" = Registration, "T" = Tier II. See pages 14-15.

OPEN TO:		R = RESIDENTS ONLY	B = RESIDENTS AND NONRESIDENTS	N = NONRESIDENTS ONLY		
OPEN TO:	UNIT/ AREA	BAG LIMIT AND SPECIAL INSTRUCTIONS			PERMIT/ HUNT #*	OPEN SEASON
Moose <i>continued</i>						
B	1C	south of Point Hobart, including all Port Houghton drainages	One bull with spike-fork antlers or 50-inch antlers or antlers with 3 or more brow tines on at least one side, or antlers with 2 or more brow tines on both sides, by permit, available online at http://hunt.alaska.gov or in person in Douglas, Kake, Ketchikan, Petersburg, Sitka, and Wrangell beginning Aug 15		RM038	Sept 15-Oct 15
B	1C	west of Excursion Inlet, north of Icy Passage (Gustavus hunt area)	One bull with spike-fork antlers or 50-inch antlers or antlers with 3 or more brow tines on at least one side by permit, available online at http://hunt.alaska.gov or in person in Douglas, Ketchikan, Petersburg, and Sitka beginning Aug 15		RM049	Sept 15-Oct 15
B	1C	remainder	One bull by permit, available online at http://hunt.alaska.gov or in person in Douglas, Ketchikan, Petersburg, and Sitka beginning Aug 15		RM046	Sept 15-Oct 15
R	1D	One bull with spike-fork antlers or 50-inch antlers or antlers with 3 or more brow tines on at least one side by permit			TM059	Sept 15-Oct 7
N		no open season				
Wolf <ul style="list-style-type: none"> <i>A portion of this unit is within a predator control area. See predator control supplement for special regulations.</i> <i>No nonresident tag required. Supplement available online at http://hunt.alaska.gov</i> <i>Wolves taken on Douglas Island must be reported within 48 hours, and sealed within 5 days.</i> <i>Hides must be sealed within 30 days of kill.</i> 						
B	1A 1B	south of Bradfield Canal and the east fork of the Bradfield River	Five wolves			Aug 1-May 31
B	1B 1C 1D	remainder	Five wolves			Aug 1-Apr 30
Wolverine • Hides must be sealed within 30 days of kill.						
B	1	One wolverine				Sept 1-Feb 15

*Hunt numbers starting with a "C" = Community, "D" = Drawing, "HT" = Harvest ticket, "R" = Registration, "T" = Tier II. See pages 14-15.



Blaze Hronkin, 12, with the caribou he took while hunting with his dad, Jesse.