



2022-2023 Alaska Drawing Permit Hunt Supplement

ATTENTION ALL HUNTERS!

- All hunts listed in this supplement take place in 2022, unless designated as 2023.
- For hunts that take place in two calendar years, permit winners will need to purchase a locking-tag (if applicable) and hunting license for each calendar year they plan to hunt. Hunters who are unsuccessful in the fall 2022 season must purchase a new locking-tag (if applicable) and hunting license to continue hunting their permit in the spring 2023 season.
- The online application period begins November 1 and ends December 15, 2021 at 5 p.m. (AKST).
- Drawing results will be announced by the **third Friday of February**.
- **Antlerless hunts must be authorized by advisory committees in order to be held.** Application fees will **not be refunded** if the antlerless moose hunts are not authorized.
- All applications submitted are final and application fees will not be refunded.

Read This Section BEFORE Applying

- You must obtain or have applied for an Alaska big game hunting license prior to applying (except Alaska residents 17 years of age and younger). However, if you are a nonresident applying for emperor goose **only**, you may alternatively obtain or have applied for an Alaska small game hunting license prior to applying.
- A hunter must be 10 years of age or older by the starting date of the hunt to obtain a permit.
- Each hunt is assigned a unique hunt number. Use only hunt numbers listed in this supplement.
- Applicants may submit up to six applications (individual or party) per species, regardless of how many separate orders are placed. Applicants may apply for the same hunt more than once, or multiple hunts, as long as they do not exceed six applications per species; if you exceed six, all applications for that species will be rejected. Exceptions listed below:
 - Moose:
 - Koyukuk Controlled Use Area (KCUA):
 - All hunters that were issued any KCUA moose Drawing permit last year are ineligible to receive a Drawing permit for any KCUA moose hunt this year.
 - Guided nonresident moose hunters may not submit more than one application for a KCUA moose hunt.
 - Applicants for 21E moose draw hunts may submit up to six applications for DM837 OR may submit up to six applications for DM839, but not both.
 - Kodiak Brown Bear:
 - Nonresidents hunting with a registered guide may not submit more than one application for one Kodiak brown bear hunt for the spring of 2022, and may not submit more than one application for one hunt for the fall of 2022.
- Nonresidents who will become residents by the starting date of the hunt may apply for resident hunts; however, they must purchase a nonresident big game hunting license in order to apply for those hunts.
- **The number of permits actually issued may be adjusted up or down depending on the outcome of the most recent population surveys. Many of these surveys are not completed until after the publication of this supplement.** The number of permits may also be adjusted up or down from the number listed in this supplement for administrative reasons.
- No person may receive more than one Drawing permit per species per regulatory year.
- If you fail to report on a Drawing, Registration (including Tier I, Nelchina caribou), Targeted, or Tier II permit, even if you claim the postal service lost your report, **you will be ineligible to receive any permits for the next regulatory year, including all Drawing hunts listed in this supplement.**
- You may not be awarded a permit for the exact same drawing hunt (Ex: DC485) two years in a row. This restriction does not apply to those who received an undersubscribed Drawing permit.
- Permits are not transferable.
- Hunt area maps are available online at <http://hunt.alaska.gov>.

How to Apply

- Apply early!** Read the Drawing permit hunt application instructions carefully.
- Select the hunt numbers you want to apply for, locate your hunting license and go online to: <http://hunt.alaska.gov>
 - You must apply online (VISA, MC, Discover, and American Express only; cash and checks are not accepted). There is NO REFUND of application or license fees.
 - In addition to the cost of your hunting license, there is a fee each time you apply for a draw hunt. For black bear, brown bear, caribou, elk, emperor goose, moose, mountain goat, and Dall sheep hunts, the fee is \$5. For bison and muskox hunts, the fee is \$10.
 - A hunter may apply individually OR two (2) hunters desiring to hunt together may apply as a party. For a party application, both hunters apply on the same application and, if drawn, both hunters will receive permits. Residents and nonresidents applying as a party need to verify that the hunt they are applying for is open to both residencies and any applicable guide requirements are met for the nonresident. Both party applicants must meet all eligibility requirements. If either member of the party is ineligible for any reason, the entire application is invalid, and neither hunter will be entered into the drawing.

Youth Hunting Opportunities

- Resident hunters aged 10-17 that have successfully completed a Basic Hunter Education course, or hunters (resident and nonresident) under the age of 10, are allowed to hunt on behalf of an adult permit holder under the direct and immediate supervision of that adult. The adult permit holder must be a licensed hunter, 18 or older, and is responsible for ensuring all legal requirements are met.
- Youth Drawing hunts are designated with a Y instead of a D. Only youth 10-17 years old during the hunt are eligible to apply. **Basic Hunter Education is required. See page 3 for additional information.**

Basic Hunter Education Requirements

- Requirements for hunters before hunting in **Units 7, 13, 14, 15, and 20:**
If you were born after January 1, 1986 and are 18 years old or older, you must have successfully completed a Basic Hunter Education course before you hunt in the units listed above.
- **If you are under 18 years of age**, you must have either successfully completed a Basic Hunter Education course before you hunt in the units listed above or be under the direct immediate supervision of a licensed hunter who:
 - (a) is 18 years of age or older and has successfully completed a Basic Hunter Education course
 - OR-
 - (b) was born on or before January 1, 1986.
- In addition to the units listed above, some hunts or hunt areas require Basic Hunter Education, regardless of the age of the applicant. For those hunts, permit winners must have successfully completed a Basic Hunter Education course prior to hunting.

Apply Online by 5 p.m. (AKST) December 15!

For application information visit <http://hunt.alaska.gov> or contact your local ADF&G office.

If you need an alternative to applying online, contact your local ADF&G office by **5 p.m. (AKST) November 20** and we will provide accommodation.

Apply early! Due to the high volume of traffic on the website during the last few days, those who attempt to apply at that time can expect delays.

Guide Information

Guide Requirements for Nonresidents

- Nonresidents who are citizens of the United States are required to be personally accompanied in the field by an Alaska-licensed guide OR an Alaska resident relative 19 years of age or older within the second-degree of kindred* when hunting brown/grizzly bear, Dall sheep, or mountain goat.
- Nonresidents who are not citizens of the United States (nonresident aliens) are required to be personally accompanied in the field by an Alaska-licensed guide when hunting any big game species.
- Those intending to hunt with an Alaska-licensed guide should make certain there is an available guide **registered to guide in the area they plan to hunt**. Having successfully obtained a permit does not guarantee the availability of a guide.
- All hunters, guided and unguided, are responsible for their own actions and should be knowledgeable of all requirements under the Alaska Hunting Regulations.

Guide-Client Contracts required for nonresident hunts

All nonresidents hunting big game species that require an Alaska-licensed guide must have a signed guide-client contract before or at the time of application. These hunts are identified with the "handshake" symbol shown here.



To get started, select an Alaska-licensed registered or master guide who is currently registered for all or a portion of the Guide Use Area (GUA) where you wish to hunt and **for the year the permit is valid**. You can find this information by contacting:

Big Game Commercial Services Board:
PO Box 110806
Juneau, Alaska 99811-0806
Phone (907) 465-2543
Email: biggamecommercialservicesboard@alaska.gov
Website: <https://www.commerce.alaska.gov/web/cbp/main>

Once you decide on a guide, finalize the guide-client contract. This guide-client contract should allow the guide to submit your draw application and provide hunting services.

Guides: when applying for your client, be sure to select Registered Guide and enter your Unique Verification Code (UVC).

Nonresidents hunting with a resident relative 19 years of age or older, within the second-degree of kindred*, do not need an Alaska-licensed guide, but must select the appropriate option on the application.

***Second-degree of kindred:** A father, mother, brother, sister, son, daughter, spouse, grandparent, grandchild, brother/sister-in-law, son/daughter-in-law, father/mother-in-law, stepfather, stepmother, stepsister, stepbrother, stepson, or stepdaughter.

Guide and Transporter Differences

Hunters should be aware that, except for a registered or master guide, it is illegal for anyone to provide for compensation any supplies, equipment, or services (other than transportation) to a big game hunter in the field. In other words, transporters and individuals may not legally receive compensation for providing vehicles, fuel, bear bait and/or stations, camping, hunting, or game processing equipment or any hunting services such as cleaning of game, glassing, packing, etc. from a permanent or nonpermanent structure in the field or on a boat on saltwater. Licensed transporters may provide transportation services and accommodations (room and board) only at a personally owned permanent structure in the field or on a boat on saltwater. It is illegal for a transporter to accompany or remain in the field at a nonpermanent structure with a big game hunter who is a client of the person except as necessary to perform transportation services. Unlicensed individuals cannot legally provide transportation services or accommodations for compensation.

Undersubscribed Drawing Hunts

Undersubscribed Drawing hunts are hunts that had fewer applicants than available permits. If undersubscribed permits are available, information about the permits will be posted online at <http://hunt.alaska.gov> on the **first Friday in March**. Contact the local ADF&G office nearest the hunt for more information. Hunters are able to obtain undersubscribed permits for the same species of a Drawing permit for the same regulatory year.

Permit Reissue for Deployed Military

Active duty military personnel deployed to a combat zone who are unable to use their Drawing permit may be reissued a permit for the same hunt the following regulatory year. Information and forms are available at:
http://www.adfg.alaska.gov/index.cfm?adfg=huntlicense.military_permits.
Additional information is available by contacting the Permit Hunt Administrator, ADF&G, Division of Wildlife Conservation, 1801 S Margaret Dr, Palmer, AK 99645. Phone: (907) 746-6398 or email: dfg.dwc.huntpermit.reissue@alaska.gov

Proxy Hunting

Proxy hunting is for residents only. You may proxy hunt for caribou in Drawing hunts. You may proxy hunt for moose in Drawing hunts that are bull hunts with no antler restrictions or in antlerless moose hunts. For moose and caribou, antler destruction is required for both the hunter's and the beneficiary's animal. For all other proxy regulations, see the current Alaska Hunting Regulations.

Additional instructions, information on weapons-restricted hunts, and results of last year's Drawing hunts can be found on the back page of this supplement.

The State of Alaska is an Affirmative Action/Equal Opportunity Employer. Contact the Division of Wildlife Conservation at (907) 465-4190 for alternative formats of this publication. Comments or questions regarding this publication may be emailed to natalie.weber@alaska.gov.

This map illustrates the Kodiak National Wildlife Refuge and its surrounding regions, including Afognak Island, Raspberry Island, and Shuyak Island. The map is divided into various hunting areas, each identified by a unique code (e.g., DB126/226, DB156/256). The Kodiak National Wildlife Refuge is highlighted in a darker shade of blue. The map also shows the Pacific Ocean, the Kodiak Archipelago, and the Kodiak Peninsula. A legend in the top left corner defines the symbols for the Hunt Area Boundary and the National Wildlife Refuge. A scale bar indicates distances in miles (0, 5, 10, 20). A north arrow is also present. An inset map in the top right corner shows the location of the Kodiak Archipelago within the state of Alaska. A text box in the top right corner states: "For hunts in this area see inset map below".

Hunt Area Boundary

National Wildlife Refuge

0 5 10 20 Miles

N

Kodiak National Wildlife Refuge

PACIFIC OCEAN

Afognak, Raspberry & Shuyak Islands

0 5 10 20 Miles

Ouzunkie

Reporting Requirements

Successful Hunters -- report in person to ADF&G in Kodiak within 15 days of harvest, and submit your completed hunt report. The bear skull (unfrozen and removed from the skin) and hide (unfrozen, with claws and evidence of sex intact and naturally attached) must be presented for sealing within 30 days of harvest and prior to leaving Game Management Unit 8.

Guide Requirements

Nonresident brown bear hunters who are citizens of the United States must be accompanied in the field by an Alaska-licensed guide registered to guide in the hunt area, or an Alaska resident relative 19 years of age or older, within the second-degree of kindred.* See "Alaska Residents or Nonresidents Hunting with Nonresident Relatives" section below.

Nonresident brown bear hunters who are not citizens of the United States (nonresident aliens) must be accompanied in the field by an Alaska-licensed guide registered to guide in the hunt area. See "Nonresidents and Nonresident Aliens Hunting with an Alaska-licensed Guide" section below.

- Drawing winners will be notified by mail, but permits may only be obtained in person at ADF&G in Kodiak prior to going afield. Permits for the Spring 2022 hunts will be available beginning March 2, 2022. Permits for the Fall 2022 hunts will be available beginning October 5, 2022.
- All check-ins and check-outs must be done at ADF&G in Kodiak during normal working hours.
- A valid Alaska big game hunting license, Big Game Tag Record, and brown/grizzly bear locking-tag must be presented at ADF&G in Kodiak before a permit will be issued.
- Hunters are restricted to a 15-consecutive-day hunt period that they must select when they pick up their permit.
- The bag limit is one bear every four regulatory years, and a legal bear is any bear except cubs or females accompanied by cubs. A wounded bear counts against your bag limit for the regulatory year.
- Applicants successfully drawn for a fall Kodiak bear hunt are ineligible to receive another Kodiak bear permit the following spring.
- Much of south and east Afognak Island and northern Kodiak Island is privately owned and subject to land use fees. Access permits are available from land owners. Land status maps and addresses of land owners are available online at: <http://www.dnr.state.ak.us/mlw/planning/easmtatlas/kodiak/#MAPS-TXT>.

Guided Nonresidents (DB100 Series): Application Period for ALL HUNTS (Spring AND Fall) is November 1 - December 15

Alaska Residents or Nonresidents Hunting with Resident Relatives Fall 2022 and Spring 2023					Nonresidents and Nonresident Aliens Hunting with an Alaska-licensed Guide Spring 2022, Fall 2022				
Hunt Number					Hunt Number				
Number of Permits					Number of Permits				
Fall 2022	Spring 2023	Fall 2022	Spring 2023	Area	Fall 2022	Spring 2022	Fall 2022	Spring 2022	
DB201	DB231	3	4	Kizhuyak Bay	DB101	DB131	1	1	<p>Guide-Client Contracts are required at the time of application. In addition, guides may only submit as many hunt applications as permits available for that hunt. A party permit counts as two hunt applications.</p> <p>Guided nonresidents may apply for only one fall and one spring Kodiak brown bear Drawing permit (DB100 series).</p> <p>All nonresident Kodiak bear hunters who are not hunting with a resident relative must be accompanied in the field by an Alaska-licensed guide registered to hunt in the area. Kodiak National Wildlife Refuge and some private landowners only allow certain guides to take nonresident bear hunters on their lands. Prior to applying for a permit for these areas (marked in the table at left with an asterisk), hunters are strongly encouraged to check on guide availability. For a fee, a list of the Alaska-licensed guides registered for particular hunt areas may be obtained from Big Game Commercial Services Board, P.O. Box 110806, Juneau, AK, 99811, Phone (907) 465-2534.</p> <p>Successful applicants have until the close of business March 14 (Spring 2022 hunt) or October 10 (Fall 2022 hunt) to cancel (in writing to Kodiak ADF&G) their Kodiak bear Drawing permit. Hunters who do not cancel their hunt on or prior to this date will not be eligible for a Kodiak bear Drawing permit for the remainder of the regulatory year. If a successful applicant cancels a permit, ADF&G will choose an alternate for that permit from the alternate list. Alternate lists for each unit area are produced during the Drawing process.</p> <p>If there are no alternates available for the hunt, cancelled permits will be issued on a first-come, first-served basis beginning March 18 (Spring 2022 hunt) or October 17 (Fall 2022 hunt) and up until the first day of the hunt. No cancelled permits will be issued past the first day of the hunt. To reserve one of these permits, a hunter or an agent must provide the guide's unique verification code (obtained by the guide from Big Game Commercial Services Board) to ADF&G in Kodiak.</p> <p>If there are no applicants for a Drawing permit, or if the alternate list for a particular area is exhausted, we will issue all remaining permits on a first-come, first-served basis starting on February 28 for the Spring 2022 hunts, August 10 for the Fall 2022 hunts and up until the first day of the season (Spring: April 1; Fall: October 25).</p> <p>To reserve one of these permits a hunter, guide, or agent must provide the guide's unique verification code (obtained by the guide from Big Game Commercial Services Board) and the hunters information to ADF&G in Kodiak in person before the first day of the season. No permits will be issued to hunters whose information, including guides unique verification code, is not submitted to ADF&G in Kodiak prior to the start of the season.</p>
DB202	DB232	5	4	West Ugak Bay	DB102	DB132	4	3	
DB203	DB233	5	5	South Ugak Bay	DB103	DB133	4	3	
DB204	DB234	4	5	Kiliuda Bay	DB104	DB134	3	3	
DB205	DB235	4	5	Three Saints & Barling bays*	DB105	DB135	3	3	
DB206	DB236	3	5	Kaiugnak Bay*	DB106	DB136	2	3	
DB207	DB237	3	5	Aliulik Peninsula*	DB107	DB137	2	4	
DB208	DB238	3	6	Deadman Bay*	DB108	DB138	2	4	
DB209	DB239	2	5	Dog Salmon River*	DB109	DB139	1	3	
DB210	DB240	3	5	South Olga Lakes**	DB110	DB140	2	3	
DB211	DB241	3	6	Red Lake*	DB111	DB141	2	4	
DB212	DB242	2	5	Frazer Lake*	DB112	DB142	1	3	
DB213	DB243	3	5	Karluk Lake**	DB113	DB143	2	3	
DB214	DB244	3	5	Halibut Bay*	DB114	DB144	2	3	
DB215	DB245	3	5	Sturgeon River**	DB115	DB145	2	3	
DB216	DB246	3	6	North Karluk River**	DB116	DB146	2	4	
DB217	DB247	3	5	North Uyak Bay**	DB117	DB147	2	3	
DB218	DB248	2	6	South Uyak Bay*	DB118	DB148	1	4	
DB219	DB249	2	5	Zachar Bay*	DB119	DB149	1	3	
DB220	DB250	2	5	South Spiridon Bay*	DB120	DB150	1	3	
DB221	DB251	3	5	Spiridon Lake*	DB121	DB151	2	3	
DB222	DB252	3	6	Uganik Bay*	DB122	DB152	2	4	
DB223	DB253	2	3	South Arm, Uganik Bay*	DB123	DB153	1	2	
DB224	DB254	3	6	Uganik Lake*	DB124	DB154	2	4	
DB225	DB255	3	6	Uganik Island & Terror Bay*	DB125	DB155	2	4	
DB226	DB256	6	6	Kupreanof Peninsula	DB126	DB156	2	3	
DB227	DB257	7	15	Sharatin Bay	DB127	DB157	2	4	
DB228	DB258	7	15	Wild Creek	DB128	DB158	2	4	
DB261	DB291	7	17	East Afognak & Marmot islands	DB161	DB191	3	5	
DB262	DB292	7	17	Central Afognak & Shuyak islands	DB162	DB192	3	5	
DB263	DB293	7	17	Southwest Afognak & Raspberry islands	DB163	DB193	3	5	

* Areas mostly or entirely included in exclusive guide areas
 **Areas partially included in exclusive guide areas

Brown/Grizzly Bear







Hunt Maps available online at
<http://hunt.alaska.gov>

- A brown/grizzly bear locking-tag is required.
- A legal bear is any bear except cubs or females accompanied by cubs. In Unit 4, a wounded bear counts against your bag limit for the regulatory year. In Units 4 and 10, the bag limit is one bear every four regulatory years; in all remaining Drawing brown bear hunts (DB468, DB470, DB685, DB690 and DB987) the bag limit is one bear every regulatory year.
- Successful hunters must report within 15 days of kill, unless specified otherwise on permit.
- Successful hunters must present the skull (unfrozen and removed from the skin) and hide (unfrozen, with claws and evidence of sex attached) for sealing within 30 days of the kill.

Guide Requirements:

- Nonresidents hunters who are not citizens of the United States (nonresident aliens) must be accompanied in the field by an Alaska-licensed guide and are not eligible for Unit 4 Drawing brown bear hunts (DB077 and DB088).
- Nonresidents applying for the remaining Drawing brown bear hunts (DB375, DB376, DB468, DB470, DB685, DB690 and DB987), excluding aliens, must be accompanied in the field by an Alaska-licensed guide or an Alaska resident relative 19 years of age or older within second-degree of kindred.

If undersubscribed permits are available, information about these permits will be posted online at <http://hunt.alaska.gov> on the **first Friday in March**. Undersubscribed Drawing hunts are hunts that had fewer applicants than available permits. Contact the local ADF&G office nearest the hunt for more information.

Game Management Unit, Area	Hunt No.	Number of Permits	Season Dates		Additional Requirements and Information
			2022	2023	
4 <i>Nonresidents guided by resident relative</i>	DB077	3	Sept. 15-Dec. 31	-----	Hunt Area: Unit 4 Nonresident hunters applying for DB077 may NOT use an Alaska-licensed guide.
4, Outside Drainages <i>Nonresidents guided by resident relative</i>	DB088	2	-----	Mar. 15-May 31	Hunt Area: (outside drainages) Chichagof Island south and west of a line which follows the crest of the island from Rock Point (N 58°, W 136° 21'), to Rodgers Point (N 57° 35', W 135° 33') including Yakobi and other adjacent islands; Baranof Island south and west of a line which follows the crest of the island from Nismeni Point (N 57° 34', W 135° 25'), to the entrance of Gut Bay (N 56° 44', W 134° 38'), including the drainages into Gut Bay, Kruzof Island, and other adjacent islands. Nonresident hunters applying for DB088 may NOT use an Alaska-licensed guide.
4, Remainder <i>Nonresidents guided by resident relative</i>	DB089	2	-----	Mar. 15-May 20	Hunt Area: remainder of Unit 4 Nonresident hunters applying for DB089 may NOT use an Alaska-licensed guide.
10, Unimak Island 	DB375	8	Oct. 1-Dec. 31	-----	Hunt Area: Unimak Island. The bag limit is one bear every four regulatory years and a legal bear is any bear except cubs or females accompanied by cubs.
	DB376	8	-----	May 10-May 31	
14C, Eklutna Lake Management Area within Chugach State Park  <i>Certified Bowhunters Only (see page 20)</i>	DB468	20	Sept. 1 thru May 31		Hunt Area: those portions of Chugach State Park within the Eklutna Lake Management Area. Prior to applying for this hunt, IBEP certification is required. Prior to hunting, Basic Hunter Education is required.
14C, Chugach State Park Mgmt. Area 	DB470	15	Sept. 1 thru May 31		Hunt Area: those portions of Chugach State Park Management Area in the Peters Creek, Little Peters Creek, Thunderbird Creek, upper Ship Creek (upstream from Fort Richardson and excluding Tokle Creek drainage), Indian Creek, Bird Creek (excluding Bird Creek Regional Park), and upper Eagle River (above Icicle Creek) drainages. Chugach State Park prohibits the discharge of firearms and bows within ½ mile of the Seward Hwy and trailheads. Prior to hunting, Basic Hunter Education is required.
22B and 22C  <i>Nonresidents Only</i>	DB685	27	22B: Aug. 1 thru June 15		If undersubscribed, these permits will be available at ADF&G in Nome; information about these permits will be posted online at http://hunt.alaska.gov when available.
			22C: Aug. 1-Oct. 31	22C: Apr 1-June 15	
22D and 22E  <i>Nonresidents Only</i>	DB690	21	Aug. 1 thru June 15		
26B  <i>Nonresidents Only</i>	DB987	14	Aug. 25 thru May 31		Hunt Area: Unit 26B. A portion of this hunt is included in the Dalton Hwy Corridor Management Area. Dalton Hwy Corridor Management Area (DHCMA) - that portion within Unit 26B, extending five miles from each side of the Dalton Hwy, including the driveable surface of the Dalton Hwy, from the Yukon River to the Arctic Ocean, and including the Prudhoe Bay Closed Area. The area within the Prudhoe Bay Closed Area is closed to the taking of big game; the remainder of the DHCMA is closed to hunting; however, big game, small game, and fur animals may be taken in the area by bow and arrow only ; no motorized vehicle may be used to transport hunters, their gear, or parts of game within the DHCMA except aircraft, boats, and licensed highway vehicles on the following designated roads: 1) Dalton Hwy; 2) Bettles Winter Trail during periods when BLM and the City of Bettles announce that the trail is open to winter travel; 3) Galbraith Lake road from the Dalton Hwy to the BLM campground at Galbraith Lake, including the gravel pit access road when the gate is open; 4) Toolik Lake Road, excluding the driveway to the Toolik Lake Research Facility; 5) The Sagavanirktok River access road two miles north of Pump Station 2; 6) any constructed roadway or gravel pit within 1/4 mile of the Dalton Hwy. However, a snowmachine may be used to transport hunters, their hunting gear, or parts of game across the management area from land outside the management area to access land on the other side of the management area. Any hunter traveling on the Dalton Hwy must stop at any check station operated by the department within the DHCMA. See Weapons-Restricted hunts, page 20.

How does the random drawing work?

All permit applications are entered into a database and checked for potential problems such as correct hunt numbers, date of birth, hunting license information, etc. A computer then randomly assigns a “draw number” to each hunt on each valid application. Party hunt applications receive one draw number for each hunt, meaning both applicants share a single random draw number for each hunt in the party application.

Permits are assigned to applicants with the lowest draw numbers, up to the number of permits allocated for that particular hunt. If five permits are to be awarded for a particular hunt, the five permits will be assigned to the five lowest draw numbers. Note this may differ slightly when it comes to party applications, where two party members share the same draw number. For example, if four of the five permits have already been assigned, and a party application has the next-lowest draw number, the party application will be skipped. This is because only one permit remains available, while two permits would have to be assigned (one for each member of the party). In those situations, the one remaining permit will be assigned to the individual applicant with the next-lowest draw number.

After all permits have been tentatively assigned for a species, the list is checked to identify any individuals assigned two permits for the same species. In those situations, the individual is awarded one permit for the species, based upon how they ranked their choices on their permit application. The other permit is then awarded to the individual applicant with the next-lowest draw number. This process is repeated for all hunts for that species, until all possible permits are awarded.

In a few specific hunts alternate lists are required in order to maximize hunting opportunity. The alternate list is generated from all remaining applicants using the original randomly-assigned draw numbers. If the original applicant drawn does not notify the department of their intent to hunt by the date required, the next applicant(s) on the alternate list will be offered a permit until all permits have been awarded.

Youth Drawing Hunts

Youth Drawing hunts are limited to children 10-17 years old at the time of the hunt and an accompanying adult. If the youth is a resident, the youth must be accompanied by a licensed resident hunter 21 years of age or older. If the youth is a nonresident, the accompanying adult must be a licensed resident hunter 21 years of age or older who is a parent, stepparent, or legal guardian of the child. The bag limit counts against both the youth and the accompanying adult. **Basic Hunter Education is required for all youth hunters participating in Youth Drawing hunts, regardless of their age or if their accompanying adult has Basic Hunter Education.** Youth Drawing hunts are designated with a Y and only youth are eligible to apply. Some youth hunts are restricted to residents only, and those hunts are marked in this supplement.

Black Bear

Hunt Maps available online at
<http://hunt.alaska.gov>

- A black bear locking-tag is required for all nonresidents.
- Successful hunters must report within 15 days of kill. Bears must be sealed within 30 days of the kill (see Alaska Hunting Regulations for salvage and sealing requirements).
- In Units 1-3, bears wounded by a hunter count toward the bag limit of that hunter for the regulatory year.
- In Unit 1C, South; in Unit 2, and on Kuiu and Kupreanof Islands in Unit 3:
 - Nonresident hunters who will not be accompanied in the field by an Alaska-licensed guide or qualified resident relative within the second degree of kindred must have a DL018 or DL027-DL030 permit.
 - Nonresident hunters who will be accompanied in the field by an Alaska-licensed guide or qualified resident relative within the second degree of kindred cannot apply for DL018 or DL027-DL030, but rather must obtain a black bear harvest ticket.

If undersubscribed permits are available, information about these permits will be posted online at <http://hunt.alaska.gov> on the first Friday in March.
Undersubscribed Drawing hunts are hunts that had fewer applicants than available permits. Contact the local ADF&G office nearest the hunt for more information.

Game Management Unit, Area	Hunt No.	Number of Permits	Season Dates		Additional Requirements and Information
			2022	2023	
1C, South <i>Nonresidents Nonguided Only</i>	DL018	10	Sept. 1 thru June 30		Hunt Area: that portion of Unit 1C from the south bank of Taku Inlet and the Taku River to the U.S./Canada border, then south to the Unit 1C/1B boundary at Cape Fanshaw.
2 <i>Nonresidents Nonguided Only</i>	DL027	50	Sept. 1-Dec. 31	-----	Hunt Area: Unit 2
	DL028	180	-----	Jan. 1-June 30	
3, Kuiu Island <i>Nonresidents Nonguided Only</i>	DL029	50	Sept. 1 thru June 30		Hunt Area: Unit 3, Kuiu Island
3, Kupreanof Island <i>Nonresidents Nonguided Only</i>	DL030	100			Hunt Area: Unit 3, Kupreanof Island
14C, Joint Base Elmendorf Richardson (JBER) <i>Certified Shotgun Hunters Only (see page 20)</i>	DL455	25	Sept. 1 thru June 15		Hunt Area: portions of Joint Base Elmendorf Richardson (JBER) Management Area. Basic Hunter Education is required for this hunt. Attention: This Joint Base Elmendorf Richardson (JBER) hunt is subject to closure due to military operations. This hunt may be stopped for specific time periods or limited to specific areas on short (6 hours) notice. Check in/out on a daily basis. JBER will require successful applicants to pay a \$125 access fee, and may require successful applicants to demonstrate proficiency with the weapon they intend to use.
14C, McHugh Creek <i>Certified Shotgun Hunters or Certified Muzzleloader Hunters Only (see page 20)</i>	DL457	3	Oct. 1-Oct. 31	-----	Hunt Area: Unit 14C, McHugh Creek: all drainages into McHugh Creek, excluding that area within a 1/2 mile of the Seward Hwy or within a 1/2 mile of a developed facility. Special hunt conditions include Basic Hunter Education and muzzleloader certification (if using a muzzleloader), demonstrated shooting proficiency, orientation class, hunting on weekdays only, daily check-in/out and all parts of the bear not required to be salvaged must be removed from the field and disposed of properly.


Bison









































Hunt Maps available online at
<http://hunt.alaska.gov>

- A resident who wins a bison Drawing permit hunt is ineligible to apply for another bison permit for 10 years. A nonresident who wins a bison Drawing permit hunt is ineligible to apply for another bison permit.
 - If you are a resident and you were awarded a permit in regulatory year 2013 or more recently, you are ineligible to apply.
 - If you are a nonresident and you have been awarded a permit since regulatory year 2008 you are ineligible to apply.
- Application fee for a bison hunt is \$10 per individual, \$20 per party.
- All sealing must be done Monday through Friday (except holidays). Hours may vary by area office.

Game Management Unit, Area	Hunt No.	Number of Permits	Season Dates		Legal Bison	Reporting Requirements If Successful	Additional Requirements and Information
			2022	2023			
11, Chitina	DI450	2	Sept. 6-Nov. 30	-----	Either Sex		Hunt Area: drainages of the Chitina River east of the Chakina River and south and east of the Nizina River. This is a remote area, primarily accessible by light aircraft on small undeveloped gravel strips.
11 and portion of 13D, Copper River	DI454	24	Sept. 1 thru Mar. 31				Hunt Area: east of the Copper River, south of the Klawasi River, and west of the line from Mount Sanford to Mount Wrangell to Long Glacier west of the Kotsina River and that portion of Unit 13D east of the Edgerton Hwy. If a successful applicant fails to indicate intent to hunt (in writing to ADF&G, Box 47, Glennallen, AK 99588) by Sept. 1, we will choose an alternate for that permit. An alternate list for the hunt is produced during the Drawing process. Hunting opportunity and success on public land is extremely limited. During the hunt period, most bison are found on private lands. Trespass permits may be available for some private lands and not for others. If you do not have considerable knowledge of the local area, a full understanding of land status in the area, and a considerable amount of time to hunt, please do not apply for this hunt. Additional hunt information will be emailed from ADF&G in Glennallen prior to the hunt.
19C and 19D	DI351	20	Aug. 22-Oct. 10	-----			
	DI352	10	-----	Mar. 1-Mar. 31	Bull	Hunt Area: Units 19C and 19D For bison taken before October 1, meat of the front quarters, hind quarters, and ribs, must be left on the bone. Call ADF&G in McGrath at (907) 524-3325 for more information.	
20D, Delta	DI403	120	Sept. 24 thru Mar. 31 Hunters will be assigned specific start dates		Either Sex	Hunt Area: Unit 20D Hunters must obtain permission from landowners to hunt on private land. Weapons-restrictions apply. Hunters must either attend an orientation in person at ADF&G in Delta Junction or complete an online orientation and test to receive certification of orientation prior to hunting. Orientation is available at: http://www.adfg.alaska.gov/index.cfm?adfg=deltabison.main Special restrictions apply on military lands. Contact Fort Wainwright for details (907) 361-9686. Hunters will be assigned specific start dates between September 24 and November 15 (determined by order drawn) and can hunt from their start date until the end of the season (March 31).	

Caribou							Hunt Maps available online at http://hunt.alaska.gov	
<ul style="list-style-type: none">• Members of a household that apply for a Unit 13 subsistence hunt (RC561, RC562, or CC001) are NOT eligible for ANY caribou Drawing hunts.• Unit 13 caribou subsistence and Drawing hunts will be closely monitored. All or portions of the hunt areas may be closed or opened on short notice by Emergency Order.								
Game Management Unit, Area	Hunt No.	Number of Permits	Season Dates		Legal Caribou	Specimens Required (Return with Permit Report)	Reporting Requirements If Successful	Additional Requirements and Information
			2022	2023				
7, Kenai Mtns.	DC001	25	Aug. 10-Sept. 20	----	Either Sex	None	Report within 10 days of kill	Hunt Area: that portion of Unit 7 north of the Sterling Hwy and west of the Seward Hwy. The Kenai Mountains caribou herd is usually found near Big Indian Creek. Access is generally from the Resurrection Trail. Contact Kenai National Wildlife Refuge, Soldotna, and U.S. Forest Service, Seward, for motorized access restrictions. This hunt occurs on federal lands and is subject to potential federal access restrictions.
13 <i>Youth Hunters Only</i> <i>Residents Only</i>	YC495	200	Aug. 1-Aug. 5	----	TBA		Report within 3 days of kill	Hunt Area: Unit 13 Eligible applicants: Resident youth who are 10 to 17 years old. Each permittee must be accompanied in the field by a licensed resident adult at least 21 years old. Bag limit counts against the bag limit of BOTH the permittee and the accompanying adult. Permittees and accompanying adults must wear hunter orange vests. Basic Hunter Education is required for all youth hunters participating in Youth Drawing hunts, regardless of their age or if their accompanying adult has Basic Hunter Education.
13 <i>Residents Only</i>	DC485	500	Aug. 20-Sept. 20 and Oct. 21 thru Mar. 31 Seasons may be closed by emergency order.					Hunt Area: Unit 13
14A and 14B	DC590	200	Aug. 10-Sept. 20 and Dec. 1 thru Mar. 15		Either Sex		Report within 10 days of kill	Hunt Area: Units 14A and 14B: the caribou in this hunt tend to be in areas accessible only by aircraft.
15B, Killey River	DC608	60	Aug. 10-Sept. 20	----				Hunt Area: that portion of Unit 15B within the Kenai National Wildlife Refuge Wilderness Area. This hunt area is closed to off-road vehicles and aircraft access is extremely limited.
15C, Fox River	DC618	10						Hunt Area: that portion of Unit 15C north of Fox River and Chernof Glacier, east of Windy Lake and south of Tustumena Glacier. Access to this area is difficult. This area is closed to off-road vehicles and aircraft access is extremely limited.
20A, Central Alaska Range	DC827	150			Bull			Hunt Area: Unit 20A
20B, 20E, and 25C, Fortymile White Mountains (Zones 1 and 3) <i>Youth Hunters Only</i>	YC831	30	Aug. 1-Aug. 21	----	Either Sex		Report within 7 days of kill	Hunt Area: Zone 1 of the Fortymile - White Mountains caribou registration hunt area. Unit 20B, that portion within the Chatanika River drainage north and east of the Steese Hwy, and that portion south and east of the Steese Hwy, except the middle (East) fork of the Chena River drainage upstream from and including the Teuchet Creek drainage and except the Salcha River drainage, and Unit 25C, that portion east of the east bank of the mainstem of Preacher Creek to its confluence with American Creek, then east of the east bank of American Creek, excluding that portion within the drainage of the south fork of Birch Creek and excluding that portion within the Yukon–Charley Rivers National Preserve. Zone 3 of the Fortymile caribou registration hunt area. Unit 20E, that portion including the Seventymile River downstream from the Granite Creek drainage, the North Fork Fortymile River drainage downstream from and including the Champion Creek drainage, the Middle Fork Fortymile River drainage downstream from the Joseph Creek drainage, the Mosquito Fork of the Fortymile River drainage downstream from the Wolf Creek drainage, the Dennison Fork drainages, the Ladue River drainages, and all drainages east of those drainages. One caribou per lifetime allowed for this permit.
			YC831 Fortymile Zones 1 and 3 Youth Hunt. Eligible applicants: Resident and nonresident youth who are 10 to 17 years old during their assigned hunt period. Each permittee must be accompanied in the field by a licensed Alaska resident adult at least 21 years old. The nonresident youth's accompanying resident adult must be a parent, stepparent, or legal guardian. Bag limit counts against the bag limit of BOTH the youth permittee and the accompanying adult. Youth permittees and accompanying adults must wear hunter orange vests while hunting. Basic Hunter Education is required for all youth hunters participating in Youth Drawing hunts, regardless of their age or if their accompanying adult has Basic Hunter Education. This youth hunt allows harvest in both Zones 1 and 3 prior to the registration hunt being opened.					



Elk							Hunt Maps available online at http://hunt.alaska.gov		
Game Management Unit, Area	Hunt No.	Number of Permits	Season Dates 2022	Legal Elk	Specimens Required (Return with Permit Report)	Reporting Requirements If Successful	Additional Requirements and Information		
3, Etolin Island and smaller associated islands <i>Certified Bowhunters Only (See page 20)</i>	DE318	25	Sept. 1-Sept. 30	Bull	 5-inch section of lower jaw with front teeth	In person or by phone to ADF&G in Petersburg, or Ketchikan within 5 days of kill	Hunt Area: that portion of Unit 3 bounded by a line beginning at the intersection of Stikine Strait and Clarence Strait, running southeast following the midline of Clarence Strait, down to its intersection with Ernest Sound, then northeast following the midline of Ernest Sound, excluding Niblack Islands, to its intersection with Zimovia Strait, then northwest following the western shoreline of Zimovia Strait to its intersection with Chichagof Passage, then west along the midline of Chichagof Passage to its intersection with Stikine Strait, then southwest along the midline of Stikine Strait back to the point of beginning. Zarembo, Bushy, Shrubby, and Kashevaroff islands are closed to elk hunting. Successful hunters are requested to send a photo of their elk antlers to ADF&G in Petersburg.		
	DE321	50	Oct. 1-Oct. 15						
	DE323	50	Oct. 16-Oct. 31						
8, Raspberry Island	DE702	6	Oct. 1-Oct. 12	Bull	<div>In Unit 8, a wounded elk counts against your bag limit for the regulatory year.</div> <div>None</div>	In person or by phone to ADF&G in Kodiak within 2 days of completion of hunt and permit report by mail or online within 5 days	Hunt Area: that portion of Unit 8 on Raspberry Island. Access to this elk herd is by float plane or boat. Best access points are Onion Bay and Raspberry Strait.		
	DE704	6	Oct. 11-Oct. 22						
	DE706	150	Oct. 23-Nov. 30	Cow					
8, SW Afognak Island	DE711	15	Sept. 25-Oct. 9	Bull			Hunt Area: Southwest Afognak, that portion of Afognak Island south and west of a line from the head of Back Bay (N 58° 05.3', W 152° 45.7') to Hatchery Peak (N 58° 07.2', W 152° 47.5'), to the head of Malina Bay (N 58° 09.3', W 152° 51.0') and adjacent islands. Much of the land is privately owned and subject to access fees. Land status maps and addresses of land owners are available at http://www.adfg.alaska.gov/index.cfm?adfg=accessbrochures.afognakmap .		
	DE713	120	Oct. 8-Oct. 22	Cow					
8, East Afognak Island	DE721	35	Sept. 25-Oct. 9	Either Sex				Hunt Area: Eastern Afognak, that portion of Afognak Island east of the main north-south logging road (1100 road) from the Danger Bay logging camp (N 58° 08.2', W 152° 32.9') north to its terminus at Discoverer Bay (N 58° 19.6', W 152° 21.8') and adjacent islands west of Marmot Strait. Much of the land is privately owned and subject to access fees. Land status maps and addresses of land owners are available at http://www.adfg.alaska.gov/index.cfm?adfg=accessbrochures.afognakmap .	
	DE723	35	Oct. 8-Oct. 22						
8, Remainder	DE715	50	Sept. 25-Oct. 9						Hunt Area: remainder of Unit 8. Much of the land is privately owned and subject to access fees. Land status maps and addresses of land owners are available at http://www.adfg.alaska.gov/index.cfm?adfg=accessbrochures.afognakmap .
	DE717	50	Oct. 8-Oct. 22						

Goat						Hunt Maps available online at http://hunt.alaska.gov
•Taking of nannies with kids is prohibited. Taking of males is encouraged. •All sealing and in person reporting must be done Monday through Friday (except holidays). Hours may vary by area office.						
Game Management Unit, Area	Hunt No.	Number of Permits	Legal Goat	Season Dates 2022	Reporting & Specimen Requirements If Successful	Additional Requirements and Information
Unit 1			Either sex, taking of nannies with kids is prohibited	Aug. 15-Dec. 31	 In person to ADF&G in Ketchikan within 10 days of kill with horns for measuring	Hunt Area: that portion of Unit 1A beginning at a point at the outlet of Beaver Falls Creek and continuing west along the north bank of Beaver Falls Creek, then along the north shores of Lower Silvis Lake and Upper Silvis Lake, then southwest along the valley until meeting Whitman Creek, then west along the west bank of Whitman Creek, then along the west shoreline of Upper Whitman Lake, then south and west along the west bank of Whitman Creek and the south and west shoreline of Whitman Lake, then along the south bank of Whitman Creek to its outlet in George Inlet, then northeast along the coastline in George Inlet to the point of beginning. The area includes Achilles Mountain and Twin Peaks.
1A, Revillagigedo Island East 	DG005	up to 5				Hunt Area: that portion of Unit 1A bounded on the north beginning at the north banks of Roosevelt Lagoon, Naha River and Heckman Lake to the inlet of Naha River into Heckman Lake; then southeast along the valley to Salt Lagoon at the head of George Inlet, then south along the west coastline of George Inlet to the outlet of Beaver Falls Creek; then west along the north bank of Beaver Falls Creek, then along the north shores of Lower Silvis Lake and Upper Silvis Lake, then southwest along the valley until meeting Whitman Creek, then west along the west bank of Whitman Creek, then along the west shoreline of Upper Whitman Lake, then south and west along the west bank of Whitman Creek and the south and west shoreline of Whitman Lake, then along the south bank of Whitman Creek to its outlet in George Inlet, then south to Mountain Point, and continuing along the southern shoreline of Revillagigedo Island through Tongass Narrows around Clover Passage to the point of beginning. The area includes Brown, Deer, Diana, Dude, and Mahoney Mountains.
1A, Revillagigedo Island South 	DG006	up to 28		Hunt Area: that portion of Unit 1A and 1B on the Cleveland Peninsula south of the divide between Yes Bay and Santa Anna Inlet.		
1A and 1B, Cleveland Peninsula 	DG008	up to 2	Billy	Aug. 1-Dec. 31	In person to ADF&G in Ketchikan or Petersburg within 10 days of kill with horns for measuring	
Unit 7			Either sex, taking of nannies with kids is prohibited. If you harvest a nanny, you will be prohibited from hunting any goats in Units 7 and 15 for 5 regulatory years	Aug. 10-Oct. 15	In person to ADF&G in Anchorage, Homer, Palmer, or Soldotna within 10 days of kill with horns for measuring	Hunt Area: Unit 7, see http://hunt.alaska.gov for individual areas and detailed maps. The number of permits will be determined following fall surveys.
Resurrection Creek, West 	DG331	up to 3				
Mills Creek 	DG334	up to 8				
Crescent Lake 	DG338	up to 8				
Grant Lake 	DG339	up to 8				
Cecil Rhodes Mtn. 	DG341	up to 4				
Lost Lake 	DG342	up to 8				
Nellie Juan Lake 	DG344	up to 8				
Whidbey Bay 	DG345	up to 30				
Resurrection Peninsula 	DG346	up to 40				
Seward 	DG347	up to 12				
Petrof Lake 	DG351	up to 12				
Brown Mtn. 	DG352	up to 24				
Unit 8			Either sex, taking of nannies with kids is prohibited	Aug. 20-Oct. 25	In person or by phone to ADF&G in Kodiak within 2 days of completion of hunt, and permit report by mail or online within 5 days	Hunt Area: Unit 8, see http://hunt.alaska.gov for individual areas and detailed maps. Hunters are encouraged, but not required, to bring their goat horns into Kodiak ADF&G office for measurement.
Wild Creek-Center Mtn. 	DG471	35				
Crown Mtn. 	DG472	12				
Hidden Basin-East Terror Lk. 	DG473	12				
Uganik River 	DG474	70				
Kiliuda Bay 	DG476	50				
South Road System 	DG478	80				
North Road System 	DG479	50				
Unit 13D				Aug. 10-Nov. 30	By mail within 10 days of kill	Hunt Area: that portion of Unit 13D west of the Richardson Hwy and that portion of 13D east of the Richardson Hwy north of the Tiekel River and west of the line beginning at the confluence of the Tiekel and Tsina Rivers running due south to the boundary of Unit 13D.
Unit 13D 	DG720	35				
Unit 14				Sept. 1-Oct. 31	In person or by phone to ADF&G in Palmer within 2 days of completion of hunt, and permit report within 5 days	Hunt Area: that portion of Unit 14A southeast of the Matanuska River to the ridge dividing Metal Creek and Grasshopper Creek. Hunt Area: that portion of Unit 14A east of the ridge dividing Metal Creek and Grasshopper Creek.
14A, Metal Creek 	DG890	20				
14A, Marcus Baker 	DG891	30		Sept. 1-Oct. 15	In person to ADF&G in Anchorage, or Palmer, within 10 days of kill with horns for measuring	Hunt Area: that portion of Unit 14C within the drainage of the East Fork of Eklutna River. Hunt Area: that portion of Unit 14C within the Eagle River drainage upstream from and including Icicle Creek drainage, but excluding Raven Creek drainage. Hunt Area: that portion of Unit 14C within the upper Glacier Creek drainage including Winner Creek drainage, but excluding Crow Creek drainage. Hunt Area: that portion of Unit 14C within the Bird Creek drainage including Penguin Creek drainage. Hunt Area: that portion of Unit 14C within the drainages of the Knik River upstream from, but not including, Big Timber Creek drainage.
14C, East Eklutna 	DG852	3				
14C, Eagle River 	DG854	10				
14C, Glacier Creek 	DG856	5				
14C, Bird Creek 	DG858	4				
14C, Lake George <i>Nonresidents Only</i> 	DG889	6				
Unit 15C			Either sex, taking of nannies with kids is prohibited. If you harvest a nanny, you will be prohibited from hunting any goats in Units 7 and 15 for 5 regulatory years	Aug. 10-Oct. 15	In person to ADF&G in Anchorage, Homer, Palmer, or Soldotna within 10 days of kill with horns for measuring	Hunt Area: Unit 15C, see http://hunt.alaska.gov for individual areas and detailed maps. The number of permits will be determined following fall surveys.
15C, Skilak Glacier 	DG354	up to 6				
15C, Indian Creek 	DG356	up to 12				
15C, Tustumena Glacier 	DG357	up to 10				
15C, Fox River 	DG358	up to 12				
15C, Bradley Lake 	DG359	up to 28				
15C, Dixon Glacier 	DG360	up to 36				
15C, Halibut Cove 	DG361	up to 25				
15C, Sadie Cove 	DG362	up to 12				
15C, Port Dick 	DG363	up to 36				
15C, Seldovia <i>Residents Only</i>	DG364	up to 24				For DG364, access to this hunt area is limited due to private land ownership.

Moose

Hunt Maps available online at <http://hunt.alaska.gov>

- Antlerless hunts must be authorized by advisory committees in order to be held.
- Moose hunters in Unit 7 must complete the Moose Hunter Orientation online at <http://hunt.alaska.gov/> prior to hunting.
- All sealing and in person or phone reporting must be done Monday through Friday (except holidays). Hours may vary by area office.
- In Unit 7, antlers are required to be sealed at ADF&G in Homer, Soldotna, or Anchorage within 10 days of take. Antlers may also be sealed at Wildlife Trooper offices in Units 7 and 15 by appointment only.

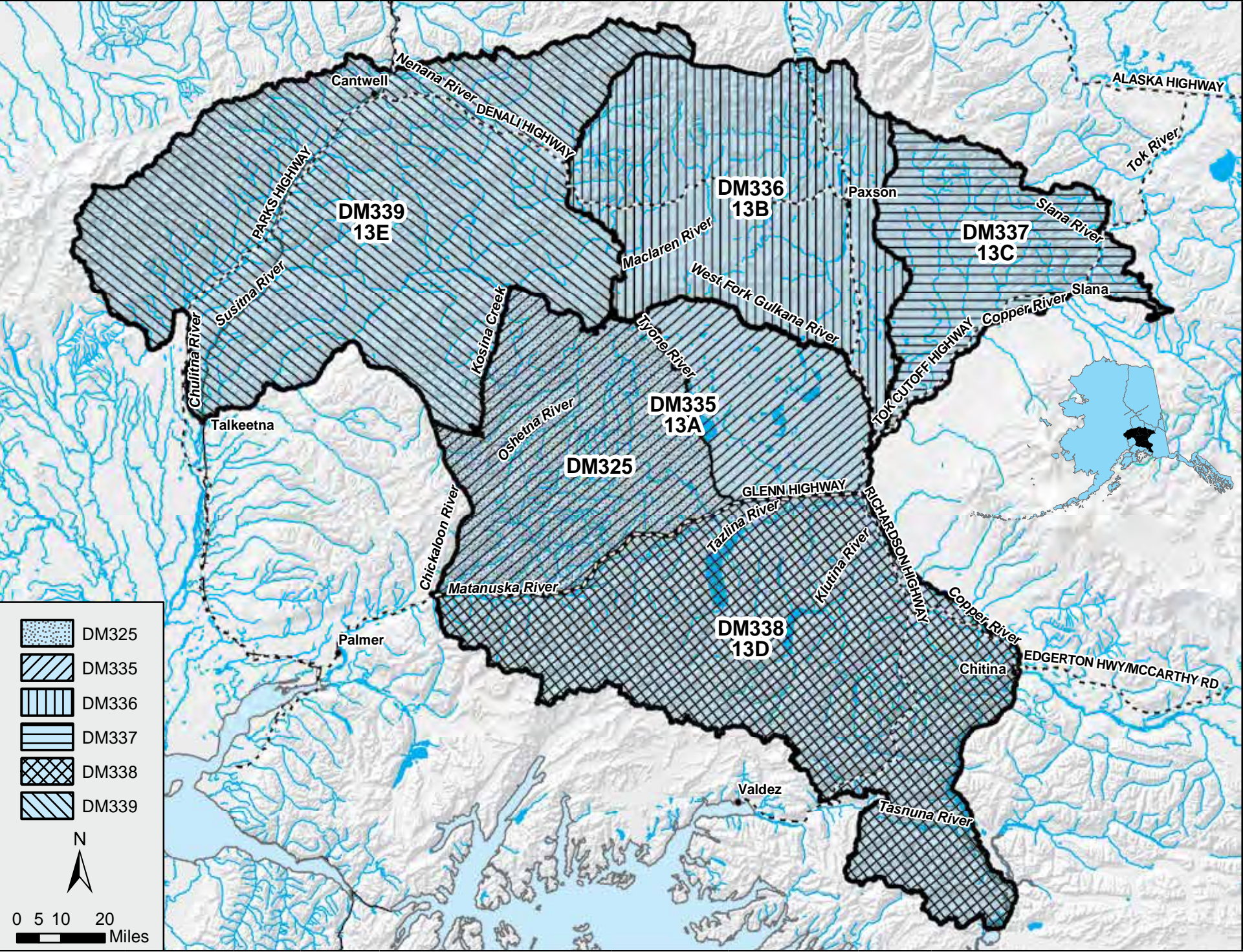
Game Management Unit, Area	Hunt No.	Number of Permits	Season Dates 2022	Legal Moose	Specimens Required (Return with permit report)	Reporting Requirements If Successful	Additional Requirements and Information
1C, Berners Bay	DM041	up to 3	Sept. 15-Oct. 15	Bull	 5-inch section of lower jaw with front teeth	In person or by mail to ADF&G in Douglas within 10 days of kill	Hunt Area: Unit 1C within the Berners Bay drainages.
6C, Residents Only	DM167	up to 20	Sept. 1-Oct. 31	Bull	None	In person or by phone to ADF&G in Cordova within 5 days of kill	Hunt Area: Unit 6C
7 & 14C, head of Turnagain Arm	DM210	up to 40	Aug. 20-Sept. 30		 5-inch section of lower jaw with front teeth	In person to ADF&G in Anchorage or Palmer within 10 days of kill	Hunt Area: portions of Units 7 and 14C within the drainages of the Twentymile River, Placer River, and Placer Creek (Bear Valley) outside the Portage Closed Area.
Residents Only	DM211	up to 30	Aug. 20-Oct. 10	Antlerless			

Unit 13 Moose

Hunt Maps available online at <http://hunt.alaska.gov>

Members of a household that apply for a Unit 13 subsistence caribou permit (RC561, RC562, or CC001) are eligible to apply for Drawing moose hunts DM324 and DM325 ONLY.

13	Residents Only	DM324	5	Sept. 1-Sept. 20	Bull	None	Online or by mail within 10 days of kill	Hunt Area: Unit 13
13A West	Residents Only	DM325	25	Oct. 1-Oct. 31 and Mar. 1-Mar. 31	Antlerless, taking of calves or cows with calves is prohibited		Online or by mail within 10 days of kill	Hunt Area: that portion of 13A west of Lake Louise Road, Lake Louise, Lake Susitna, Tyone Lake, and the Tyone River.
13A Nonresidents Only		DM335	15	Sept. 1-Sept. 20	Bull with 50-inch or larger antlers or at least 4 brow tines on at least one antler		By mail within 10 days of kill	Hunt Area: Unit 13A
13B Nonresidents Only		DM336	25					Hunt Area: Unit 13B
13C Nonresidents Only		DM337	25					Hunt Area: Unit 13C
13D Nonresidents Only		DM338	25					Hunt Area: Unit 13D
13E Nonresidents Only		DM339	25					Hunt Area: Unit 13E



Unit 14A Antlerless Moose

Hunt Maps available online at
<http://hunt.alaska.gov>

GMU 14A MOOSE PERMIT AREAS
DM400 - Susitna River (north)
DM401 - Susitna River (south)
DM402/YM412 - Pt. MacKenzie
DM403 - Big Lake
DM406 - Bald Mt. Ridge
DM407 - Matanuska River (north)
DM408 - Matanuska River (south)
DM410 - Knik River
DM413/DM414 - Unit 14A

Portions of hunt areas DM403, DM406, DM407, DM410, DM413, and DM414 are in the weapons-restricted Palmer-Wasilla Management Area. The management area is the portion of Unit 14A bounded by a line beginning at the intersection of the Parks Hwy and the Glenn Hwy, then east and north along the Glenn Hwy to the Palmer Fishhook Rd., then west and north along the Palmer Fishhook Rd. to the Faulk Rd. intersection, then west along the road and section line to Tex-Al Dr. and along Tex-Al Dr. to the Wasilla Fishhook Rd., to Welch Rd., then west along Welch Rd. to the south bank of the Little Susitna River, then west along the south bank of the Little Susitna River to the bridge at N. Shushana Dr., then south along N. Shushana Dr. to Shrock Rd., then west along Shrock Rd. to Church Rd., then south along Church Rd. to the Parks Hwy, then west along the Parks Hwy to Vine Rd., then south along Vine Rd. to Knik Goose Bay Rd., then north along Knik Goose Bay Rd. to Fairview Loop Rd. then south and east along Fairview Loop Rd. to the Parks Hwy, then east along the Parks Hwy to the intersection with the Glenn Hwy; **big game may be taken with a muzzleloader, shotguns with slugs, crossbow, and bow and arrow only, with weapon-specific certification.** Additional weapons restrictions exist in the city limits of Palmer and Wasilla.

• Antlerless hunts must be authorized by advisory committees in order to be held.

• All in person reporting must be done Monday through Friday (except holidays). Hours may vary by area office.

Game Management Unit, Area	Hunt No.	Number of Permits	Season Dates 2022	Legal Moose	Specimens Required (Return with Permit Report)	Reporting Requirements If Successful	Additional Requirements and Information
14A, Susitna River, Redshirt Lake <i>Residents Only</i>	DM400	up to 50	Aug. 25- Sept. 25	Antlerless	<div>5-inch section of lower jaw with front teeth</div>	In person to ADF&G in Palmer or Anchorage within 10 days of kill	Hunt Area: that northwestern portion of Unit 14A bounded on the north by the Parks Hwy from the Little Susitna River to Willow Creek, and Willow Creek; and bounded on the west by the Unit Boundary; and bounded on the south by the Gas Pipeline Service Route/Right-of-Way Trail (snowmobile access trail) to Figure Eight and Flathorn Lakes; and bounded on the east by the Little Susitna River.
14A, Susitna River, Figure Eight Lake <i>Residents Only</i>	DM401	up to 35					Hunt Area: that southwestern portion of Unit 14A bounded on the north by the Gas Pipeline Service Route (as described above in DM400); bounded on the west and south by the Unit Boundary; and bounded on the east by the Little Susitna River from the mouth to the Gas Pipeline Service Route where it crosses the Little Susitna River.
14A, Point MacKenzie <i>Residents Only</i>	DM402	up to 40					Hunt Area: that southwestern portion of Unit 14A bounded on the west by the Little Susitna River; bounded on the north by a line along Knik-Goose Bay Road from mile 14 to its junction with Pt. MacKenzie Road, then along Pt. MacKenzie Road, Ayrshire Road, and extending due west along the Gas Pipeline Service Route (as described above in DM400) to the Little Susitna River.
14A, Point MacKenzie Youth Hunt <i>Residents Only</i>	YM412	up to 25					See Hunt Area description for DM402 above. Eligible applicants: Resident youth who are 10 to 17 years old. Each permittee must be accompanied in the field by a licensed resident adult at least 21 years old. Bag limit counts against the bag limit of BOTH the permittee and the accompanying adult. Permittees and accompanying adults must wear hunter orange vests. Basic Hunter Education is required for all youth hunters participating in Youth Drawing hunts, regardless of their age or if their accompanying adult has Basic Hunter Education.
14A, Big Lake <i>Residents Only</i>	DM403	up to 80					Hunt Area: that portion of Unit 14A bounded on the west by the Little Susitna River; bounded on the north by the Parks Hwy; bounded on the east by Knik-Goose Bay Road; and bounded on the south by Pt. MacKenzie Road, Ayrshire Road and extending due west along the Gas Pipeline Service Route (as described above in DM400) to the Little Susitna River.
14A, Bald Mountain Ridge <i>Residents Only</i>	DM406	up to 60					Hunt Area: that western portion of Unit 14A bounded on the south and west by the Parks Hwy from Knik-Goose Bay Road to Willow Creek; bounded on the east by a line along Wasilla Fishhook Road to its junction with Palmer Fishhook Road, then north along Hatcher Pass Road to the first bridge crossing the Little Susitna River, then along the Little Susitna River to Mint Glacier, then along Mint Glacier to the Unit 14A boundary; and bounded on the north by a line running up Deception Creek from its mouth to its headwaters on Bald Mountain Ridge, then east and north along the drainage divide separating the Willow Creek and Little Susitna River drainages to the unit boundary.
14A, Matanuska River, north <i>Residents Only</i>	DM407	up to 180					Hunt Area: that northeastern portion of Unit 14A bounded by a line beginning at the intersection of the Wasilla Fishhook Road and Parks Hwy; then along Wasilla Fishhook Road to Palmer Fishhook Road then north to the first bridge crossing the Little Susitna River, then upstream along Little Susitna River to Mint Glacier, then along Mint Glacier to the Unit 14A boundary; then along the Unit 14A boundary to the headwaters of the Chickaloon River, downstream along the Chickaloon River to its confluence with the Matanuska River, then along the north bank of the Matanuska River to the Old Glenn Hwy, west on the Old Glenn Hwy to the Glenn Hwy, south on the Glenn Hwy to the Parks Hwy, and west on the Parks Hwy to the point of origin.
14A, Matanuska River, south <i>Residents Only</i>	DM408	up to 35					Hunt Area: that eastern portion of Unit 14A bounded by a line beginning at the confluence of the north bank of the Matanuska River and the Chickaloon River, then along the north bank of the Matanuska River to the Old Glenn Hwy bridge, then southeasterly along the Old Glenn Hwy to Maude Road, then easterly along Maude Road to McRoberts Creek, then upstream along McRoberts Creek to its headwaters, then east along the drainage divide between the Knik River and Matanuska River drainages to the Unit 14A boundary, then northerly along the boundary to the point of origin.
14A, Knik River <i>Residents Only</i>	DM410	up to 150					Hunt Area: that southeastern portion of Unit 14A bounded on the west by a line running south from mile 14 Knik-Goose Bay Road to the tide-line, and by the Knik-Goose Bay Road from mile 14 to mile 0, and bounded on the north by the Parks Hwy from Knik-Goose Bay Road to the Glenn Hwy, and by the Glenn Hwy to the Old Glenn Hwy (Arctic Ave.) at Palmer, and bounded on the north and east by the Old Glenn Hwy east and south to Maud Road and by a line going east along Maud Road to McRoberts Creek, then east along McRoberts Creek to its headwaters, then east along the drainage divide between the Knik River and Matanuska River to the unit boundary, and along the unit boundary to the point of origin.
14A <i>Residents Only</i>	DM413	up to 175	Nov. 1-30				Hunt Area: Unit 14A
	DM414	up to 125	Dec 1-25				

Unit 14B Moose


Hunt Maps available online at
<http://hunt.alaska.gov>

Game Management Unit, Area	Hunt No.	Number of Permits	Season Dates 2022	Legal Moose	Specimens Required (Return with Permit Report)	Reporting Requirements If Successful	Additional Requirements and Information
14B <i>Residents Only</i>	DM416	10	Aug. 25- Sept.25	Bull	None	Report online, by mail, or in person to ADF&G in Palmer within 10 days of kill	Hunt Area: 14B

Unit 14C Moose

Hunt Maps available online at <http://hunt.alaska.gov>



- Antlerless hunts must be authorized by advisory committees in order to be held.
- All in person or phone reporting must be done Monday through Friday (except holidays). Hours may vary by area office.

Game Management Unit, Area	Hunt No.	Number of Permits	Season Dates		Legal Moose	Specimens Required (Return with Permit Report)	Reporting Requirements If Successful	Additional Requirements and Information
			2022	2023				
14C, Joint Base Elmendorf Richardson (JBER) <div>Certified Muzzleloader Hunters Only (see page 20)</div> <div>Certified Bowhunters Only (see page 20)</div>	DM422	15	Sept. 1-Nov. 15		Bull	<div>Warning: Joint Base Elmendorf Richardson (JBER) hunts are subject to closure due to military operations. Hunts may be stopped for specific time periods or limited to specific areas on short (6 hours) notice. Check in/out on a daily basis.</div> <div>JBER will require successful applicants to pay a \$175 access fee, and may require successful applicants to demonstrate proficiency with the weapon they intend to use.</div> <div></div>	In person to ADF&G in Anchorage or Palmer within 10 days of kill	<div>Hunt Area: portions of JBER. See box at left for proficiency testing requirements. Basic Hunter Education is required for these hunts.</div> <div>Qualified Disabled Veterans and Qualified Disabled Active-Duty Military (for DM421 and DM426): Military physician's affidavit stating 50% or greater service-connected disability or is certified by the U.S. Department of Veteran's Affairs as having incurred a 50% or greater service-connected disability.</div>
	DM423	3	and Dec. 15 thru Jan. 15		Antlerless			
	DM421	5			Either Sex			
	DM424	40	Sept. 1-Nov. 15	----	Bull			
	DM427	25	Dec. 15 thru Jan. 15		Either Sex			
	DM426	20						
	DM428	10	Sept. 1-Sept. 30	----	Bull			
	DM430	3	Oct. 15-Nov. 15	----				
	DM441	5	Sept. 1-Sept. 30	----	Antlerless			
	DM443	5		----				
14C, Edmonds and Mirror Lake Parks and the northern portion of the remainder of 14C <i>Residents Only</i> <i>Certified Bowhunters Only (see page 20)</i>	DM444	2	Oct. 20-Nov. 15	----	Bull	By phone on day of kill (907) 267-2185, and in person to ADF&G in Anchorage or Palmer within 10 days of kill	<div>Hunt Area: that portion of Unit 14C that includes Edmonds Lake and Mirror Lake Municipal Parks (excluding areas around school district lands, the Mirror Lake Picnic area and private inholdings) and that portion of "the remainder of 14C" (outside special management areas) that drains into the Knik Arm of Cook Inlet, excluding Fire Island, the portion northeast of Eagle River in Sec. 32, and the portion south of the south bank of the Eagle River to the north side of the Glenn Hwy. In Edmonds and Mirror lake parks hunting is allowed Monday through Friday 8 A.M. - 6 P.M and daily check-in/check-out is required. If successful in the portion of the hunt area including Edmonds and Mirror lake parks, this hunt requires the removal of the entire carcass, including the guts, as well as additional hunt conditions. Permit winners will be required to attend a hunt orientation and pass a proficiency test.</div>	
14C, Ship Creek drainage above JBER	DM446	10	Sept. 1-Sept. 15	----	Bull	In person to ADF&G in Anchorage or Palmer within 10 days of kill	<div>Hunt Area: that portion of Unit 14C within the drainages of Ship Creek above the JBER boundary, except for the Tokle Creek drainage.</div>	
	DM447	10	Sept. 16-Sept. 30	----				
14C, Birchwood Management Area <i>Certified Bowhunters Only (see page 20)</i>	DM448	3	Sept. 1-Sept. 30	----	Bull		<div>Hunt Area: that portion of Unit 14C west of the Old Glenn Hwy between JBER and Peters Creek. Most of this area is privately owned and moose hunting is not allowed in Beach Lake Park; therefore, hunter success is lower than in other areas.</div>	
14C, Anchorage Management Area <i>Residents Only</i> <i>Certified Muzzleloader Hunters</i> OR <i>Certified Shotgun Hunters Only (see page 20)</i>	DM466	8	Nov. 1-Nov. 30	----	Antlerless	By phone on day of kill (907) 267-2185, and in person to ADF&G in Anchorage or Palmer within 10 days of kill	<div>Upper Campbell Creek (DM466): all drainages flowing west into Campbell Creek upstream from the Prospect Heights footbridge. The boundary runs from the Prospect Heights footbridge upstream along the north bank of South Fork Campbell Creek to Gray Lake, then to Green Lake and continuing to Powerline Pass. From Powerline Pass the boundary follows the ridgeline to The Wedge, The Ramp, Mount Williwaw, Mount Elliot, Wolverine Peak, Rusty Point and back to the footbridge.</div>	
	DM467	5					<div>McHugh Creek (DM467): all drainages into McHugh Creek; excluding that area within a 1/2 mile of the Seward Hwy or within 1/2 mile of a developed facility.</div> <div>Special hunt conditions for both hunts (DM466 and DM467) include: Basic Hunter Education and Muzzleloader certification (if using a muzzleloader), demonstrated shooting proficiency, orientation class (in October), hunting on weekdays only, daily check-in/ out and moving unsalvaged parts at least 100 yards from trails or other designated park features. Shotgun hunters must use shotguns with front/rear sights or scope only. Permit winners may be restricted to specific areas within the boundaries of this hunt.</div>	

Unit 15 Moose

Hunt Maps available online at <http://hunt.alaska.gov>

- Antlerless hunts must be authorized by advisory committees in order to be held.
- Moose hunters in Unit 15 must complete the Moose Hunter Orientation online at <http://hunt.alaska.gov/> prior to hunting.
- All sealing and in person reporting must be done Monday through Friday (except holidays). Hours may vary by area office. In Unit 15, antlers are required to be sealed at ADF&G in Homer, Soldotna, or Anchorage within 10 days of take. Antlers may also be sealed at Wildlife Trooper offices in Units 7 and 15 by appointment only.

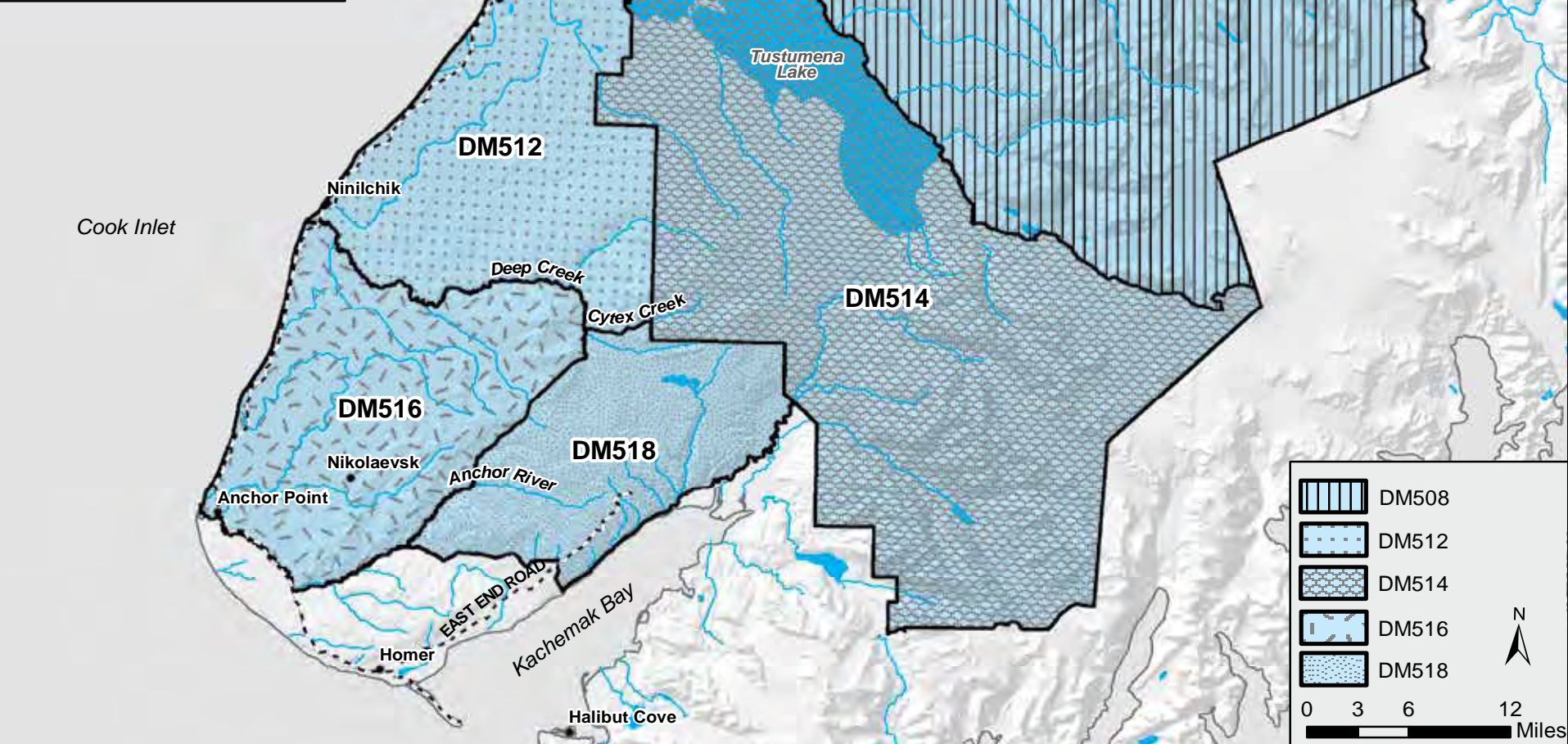
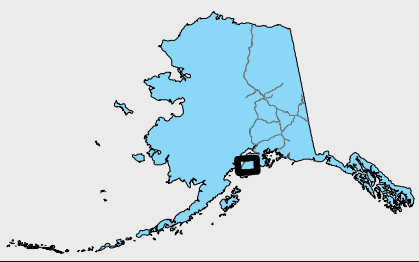
Game Management Unit, Area	Hunt No.	Number of Permits	Season Dates 2022	Legal Moose	Reporting & Specimen Requirements If Successful	Additional Requirements and Information
15B, East of Sterling Hwy <i>Residents Only</i>	DM508	up to 15	Sept. 1-Sept. 25	Bull	Report by mail within 10 days of kill.  Specimens Required: Antlers for sealing and 5-inch section of lower jaw with front teeth	Hunt Area: Unit 15B East of the Sterling Highway. Access into Unit 15B is difficult. ATV's are not permitted on Kenai National Wildlife Refuge lands and aircraft access is extremely limited.
15C, Northwest <i>Residents Only</i>	DM512	up to 15				Hunt Area: Unit 15C, the area from the mouth of the Kasilof River east along the Kasilof River to the Kenai National Wildlife Refuge boundary, south to Cytex Creek, then west to Deep Creek, then down Deep Creek to Cook Inlet, then north along the coast to the Kasilof River.
15C, Northeast <i>Residents Only</i>	DM514	up to 15				Hunt Area: Unit 15C, within the Kenai National Wildlife Refuge
15C, Southwest <i>Residents Only</i>	DM516	up to 15				Hunt Area: Unit 15C, the area from the mouth of Deep Creek east along Deep Creek to the Junction of Cytex Creek, then continuing south down the head waters of Deep Creek to the drainage south of Center Plateau and north of EMT ridge to the headwaters of the South Fork of the Anchor River, then south and west down the South Fork of the Anchor River to Cook Inlet, then north along the shoreline to the mouth of Deep Creek.
15C, Southeast <i>Residents Only</i>	DM518	up to 15				Hunt Area: Unit 15C, the area from the junction of Cytex Creek and the Kenai National Wildlife Refuge (KNWR) boundary, East to the Fox River, then south down the Fox River to Kachemak Bay, then southwest along the coast to McNeil Canyon, then north up McNeil Canyon to East End Road to Ashwood Avenue, then West down Ashwood Avenue to Beaver Creek Flats, continuing west along Beaver Creek to the South Fork of the Anchor River, then northeast up the South Fork of the Anchor River to the drainage between Center Plateau and EMT ridge to Deep Creek, then north up Deep Creek to the Junction of Cytex Creek and east to the KNWR boundary.
15C, Homer	DM549	50	Oct. 20-Nov. 20	Antlerless, taking of calves or cows with calves is prohibited	Report by mail within 10 days of kill.  Specimens Required: 5-inch section of lower jaw with front teeth	Hunt Area: that portion of Unit 15C beginning at the mouth of Eastland Creek on Kachemak Bay, then northerly along Eastland Creek and the center fork of Eastland Creek to its headwaters, then northwesterly approximately one mile to the first branch of the south fork of Anchor River, then downstream along the south fork to the bridge at North Fork road, then westerly along North Fork road to the Sterling Hwy, then southerly on the Sterling Hwy to Diamond Creek, then downstream on Diamond Creek to Kachemak Bay, then along the mean high tide line to the point of origin.
		Most of this hunt area is private land.				

Unit 15 Moose Map

Hunt Maps available online at <http://hunt.alaska.gov>

GMU 15B/C BULL MOOSE PERMIT AREAS

- DM508 - East of Sterling Hwy
- DM512 - Northwest
- DM514 - Northeast
- DM516 - Southwest
- DM518 - Southeast



Unit 16 Moose

Hunt Maps available online at <http://hunt.alaska.gov>

Game Management Unit, Area	Hunt No.	Number of Permits	Season Dates		Legal Moose	Reporting Requirements If Successful	Additional Requirements and Information
			2022	2023			
16A <i>Residents Only</i>	DM552	3	Aug. 20- Sept. 25	-----	Bull	Online, by mail, or in person to ADF&G in Palmer within 10 days of kill	Hunt Area: Unit 16A
16B <i>Residents Only</i>	DM540	225					Hunt Area: Unit 16B
16B <i>Residents Only</i> <i>Youth Hunters Only</i>	YM541	75	Aug. 20- Sept. 25 and Nov. 15 thru Jan. 31				Hunt Area: Unit 16B Eligible applicants: Resident youth who are 10 to 17 years old. Each permittee must be accompanied in the field by a licensed resident adult at least 21 years old. Bag limit counts against the bag limit of BOTH the permittee and the accompanying adult. Permittees and accompanying adults must wear hunter orange vests. Basic Hunter Education is required for all youth hunters participating in Youth Drawing hunts, regardless of their age or if their accompanying adult has Basic Hunter Education.
16B <i>Residents Only</i>	DM560	50	Dec. 15 thru Feb. 28				Hunt Area: Unit 16B

Unit 17 Moose

Hunt Maps available online at <http://hunt.alaska.gov>

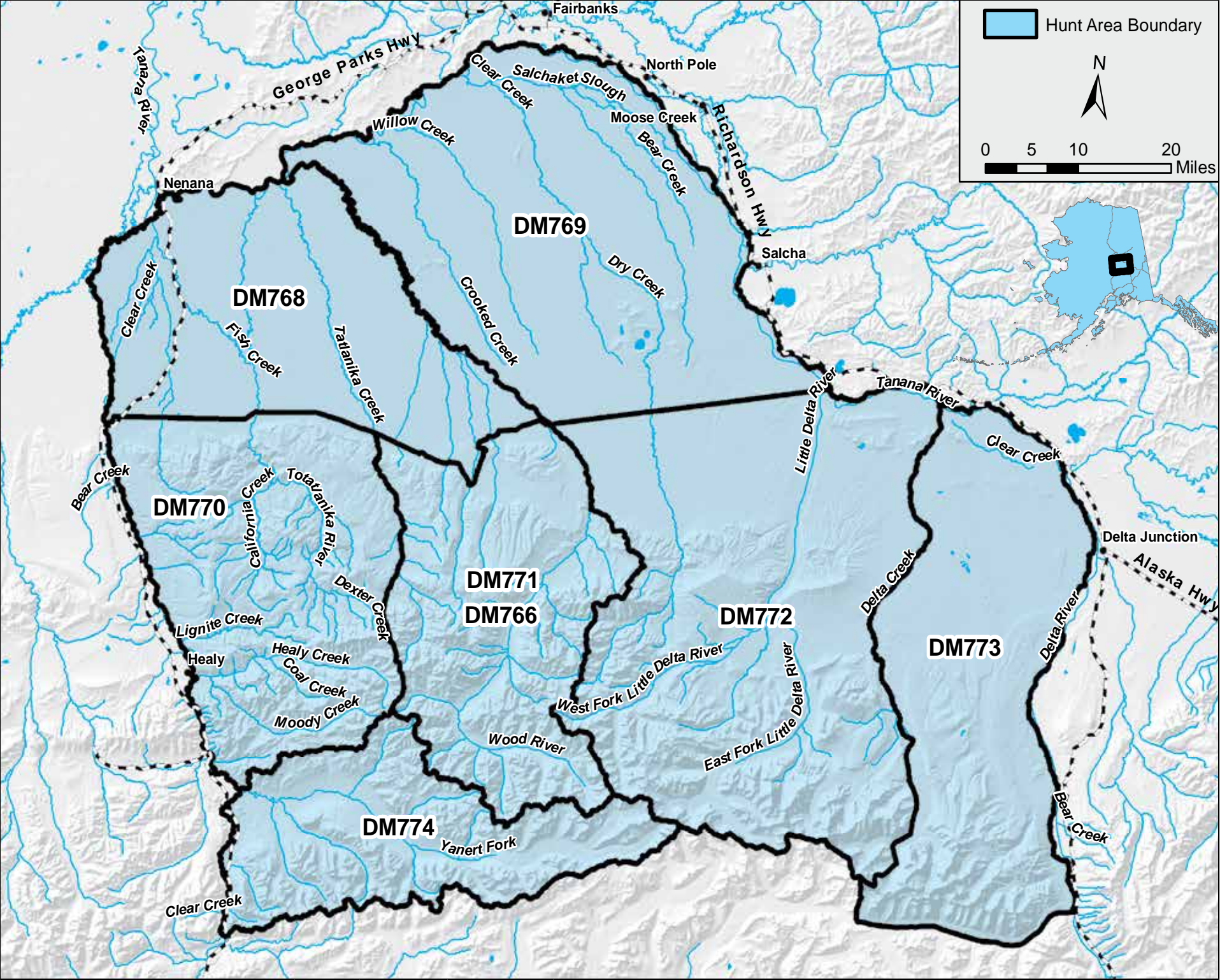
Game Management Unit, Area	Hunt No.	Number of Permits	Season Dates 2022	Legal Moose	Reporting Requirements If Successful	Additional Requirements and Information
17A Nonresidents Only	DM570	20	Sept. 5- Sept. 15	Bull with 50-inch antlers or at least 4 brow tines on at least one side	Online, by mail, or in person to ADF&G in Dillingham within 10 days of kill	Hunt Area: Unit 17A. Use of aircraft for the transportation of moose hunters, their moose hunting equipment, and/or parts of moose is prohibited within the following area: two miles on either side of Togiak and upper Togiak Lakes, the Togiak, Izavieknik, Ongivinuk, Kemuk, and Nayorurun Rivers. For the Nayorurun and Kemuk River, this restriction only applies to the lower five miles of these rivers. Hunters who have been transported by aircraft into Unit 17A may not hunt moose, or transport their moose hunting equipment and/or parts of moose into or through this area. This restriction does not apply to state maintained airports within this area. Nonresident moose hunters in Unit 17A must complete the Nonresident Moose Hunter Orientation online at http://hunt.alaska.gov.

Unit 20A Bull Moose

Hunt Maps available online at
<http://hunt.alaska.gov>

• For DM768-DM774, successful hunters are required to attach their red moose locking-tag to the antlers of the moose they harvest at the site of the kill.

Game Management Unit, Area	Hunt No.	Number of Permits	Season Dates 2022	Legal Moose	Reporting Requirements If Successful	Additional Requirements and Information
20A, Western Tanana Flats <i>Residents Only</i>	DM768	up to 60	Sept. 1- Sept. 25	Bull	Online, by mail, or in person to ADF&G in Fairbanks within 10 days of kill	Hunt Area: that portion of Unit 20A bounded on the north by the north bank of the Tanana River, bounded on the east by the east bank of the Wood River, bounded on the south by the south side of the Rex Trail, and bounded on the west by the east bank of the Nenana River.
20A, Central Tanana Flats <i>Residents Only</i>	DM769	up to 250				Hunt Area: that portion of Unit 20A bounded on the north and east by the north bank of the Tanana River, bounded on the south by a line beginning at the mouth of the Little Delta River (N 64° 17.033', W 146° 42.383') to the intersection of the Wood River's east bank and the Rex Trail (N 64° 14.00', W 147° 41.75'), and bounded on the west by the east bank of the Wood River.
20A, Western Mtns. <i>Residents Only</i>	DM770	up to 60				Hunt Area: that portion of Unit 20A bounded by a line beginning at the intersection of the east bank of the Nenana River and the Rex Trail then easterly along the south side of the Rex Trail to the east bank of Tatlanika Creek, then upstream along the east bank Tatlanika Creek to Sheep Creek, then along the east bank of Sheep Creek to its headwaters, then southerly along the divide separating the Wood River drainage from the Healy Creek and Moody Creek drainages, then westerly along the divide separating the Moody Creek and Montana Creek drainages from the Yanert River drainage to the east bank of the Nenana River, then northerly along the east bank of the Nenana River to its intersection with the Rex Trail. Hunt area includes the Ferry Trail Management Area, Healy-Lignite Management Area or Wood River Controlled Use Area. See restrictions areas, page 13.
20A, Central Mtns. <i>Residents Only</i>	DM771	up to 50				Hunt Area: that portion of Unit 20A bounded on the north by the south side of the Rex Trail beginning at its intersection with the east bank of Tatlanika Creek, then easterly along the Rex Trail to Gold King airstrip, then from Gold King airstrip along the trail's extension along the north side of Japan Hills to the Wood River; bounded on the east by the east bank of the Wood River, including the Wood River drainage upstream from and including the Snow Mountain Gulch Creek drainage; bounded on the south by the divide separating the Yanert River drainage from Wood River drainage; bounded on the west by the divide separating the Wood River drainage from the Moody Creek and Healy Creek drainages, the east bank of Sheep Creek from its headwaters downstream to Tatlanika Creek, and the east bank of Tatlanika Creek downstream from its intersection with Sheep Creek to the Rex Trail. Hunt area is entirely within the Wood River Controlled Use Area. See restrictions areas, page 13.
20A, East Central Tanana Flats and Mtns. <i>Residents Only</i>	DM772	up to 250				Hunt Area: that portion of Unit 20A bounded on the north by the north bank of the Tanana River between Delta Creek and the Little Delta River and a line from the mouth of the Little Delta River (N 64° 17.033', W 146° 42.383') to the intersection of the Rex Trail and Wood River's east bank (N 64° 14.00', W 147° 41.75'), then south along the eastern boundary of the Wood River Controlled Use Area to the eastern boundary of the Yanert Controlled Use Area, then east along the eastern boundary of the Yanert Controlled Use Area to the Alaska Range divide, then east along the Alaska Range divide to the headwaters of Delta Creek, then north along the west bank of Delta Creek to the Tanana River.
20A, Eastern Tanana Flats and Mtns. <i>Residents Only</i>	DM773	up to 45				Hunt Area: that portion of Unit 20A bounded on the north by the north bank of the Tanana River, bounded on the west by the west bank of Delta Creek, bounded on the south by Black Rapids Glacier, and bounded on the east by the west bank of the Delta River.
20A, Yanert CUA <i>Residents Only</i>	DM774	up to 50	Nov. 1- Dec. 15	Bull		Hunt Area: Yanert Controlled Use Area - consists of that portion of Unit 20A drained by the Nenana River upstream from and including the Yanert Fork drainage. See restrictions areas, page 13.
20A, Wood River CUA East <div><div><i>Residents Only</i></div><div><i>Nonresidents Only</i></div></div> <div>Certified Muzzleloader Hunters Only (See page 20)</div>	DM766	75				Hunt Area: that portion of Unit 20A bounded on the north by the south side of the Rex Trail beginning at its intersection with the east bank of Tatlanika Creek, then easterly along the Rex Trail to Gold King airstrip, then from Gold King airstrip along the trail's extension along the north side of Japan Hills to the Wood River; bounded on the east by the east bank of the Wood River, including the Wood River drainage upstream from and including the Snow Mountain Gulch Creek drainage; bounded on the south by the divide separating the Yanert River drainage from Wood River drainage; bounded on the west by the divide separating the Wood River drainage from the Moody Creek and Healy Creek drainages, the east bank of Sheep Creek from its headwaters downstream to Tatlanika Creek, and the east bank of Tatlanika Creek downstream from its intersection with Sheep Creek to the Rex Trail. Hunt area is entirely within the Wood River Controlled Use Area. See restrictions areas, page 13.

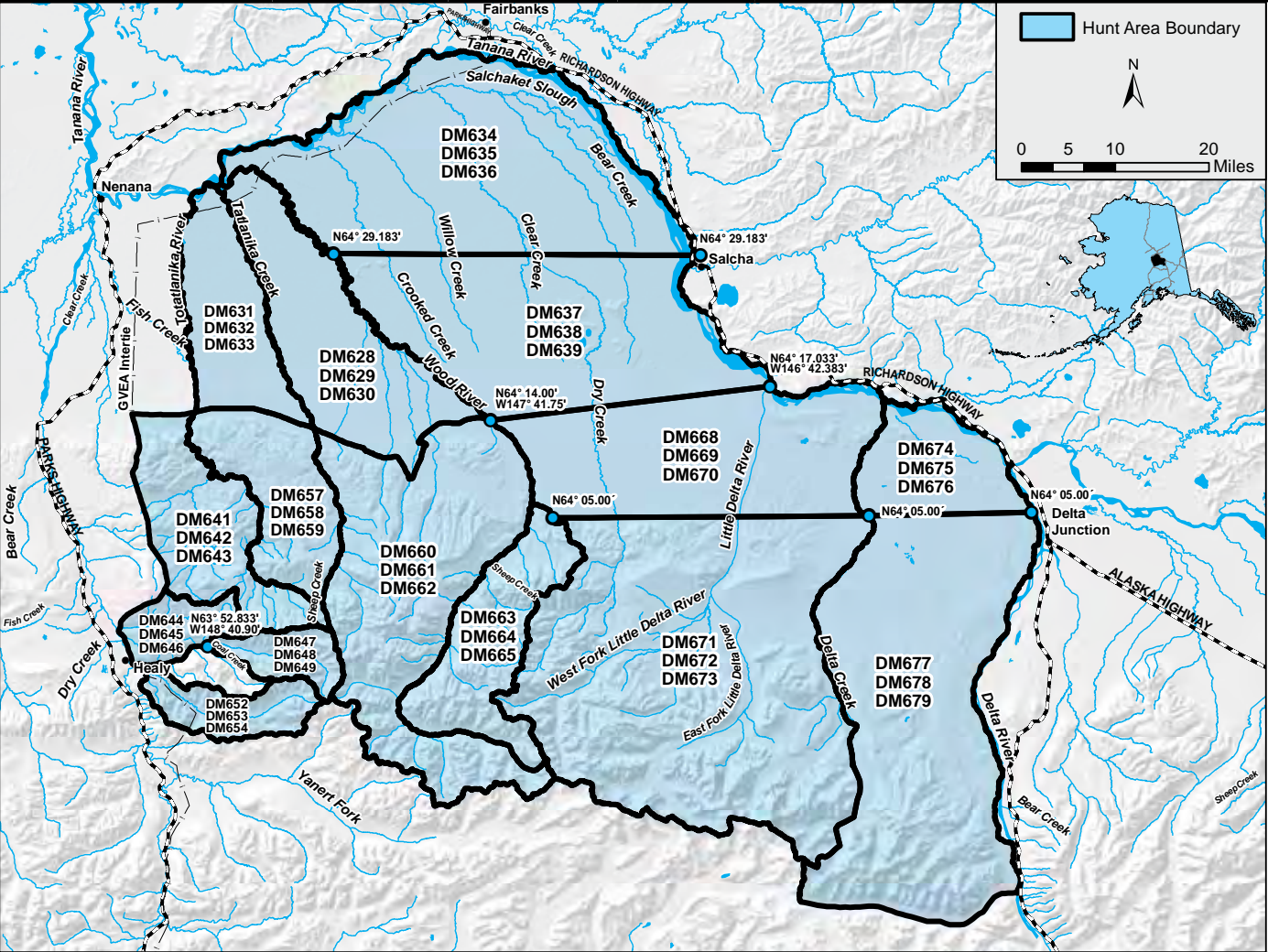


Unit 20A Antlerless Moose

Hunt Maps available online at <http://hunt.alaska.gov>

• Antlerless hunts must be authorized by advisory committees in order to be held.

Game Management Unit, Area	Hunt No.	Number of Permits	Season Dates 2022	Legal Moose	Reporting Requirements If Successful	Additional Requirements and Information
20A, Western Tanana Flats, East <i>Residents Only</i>	DM628	up to 3	Aug. 15-Aug. 31	Antlerless, taking cows accompanied by calves is prohibited	Online, by mail, or in person to ADF&G in Fairbanks within 10 days of kill	Hunt Area: that portion of Unit 20A bounded on the south by the south side of the Rex Trail, on the west by Tatlanika Creek, and on the north and east by the east bank of the Wood River.
	DM629	up to 3	Sept. 1-Sept. 25			
	DM630	up to 2	Sept. 26-Nov. 15			
20A, Western Tanana Flats, Central <i>Residents Only</i>	DM631	up to 4	Aug. 15-Aug. 31			Hunt Area: that portion of Unit 20A bounded on the south by the south side of the Rex Trail, on the west by the Totatlanika River, on the north by the north bank of the Tanana River, and on the east by Tatlanika Creek.
	DM632	up to 2	Sept. 1-Sept. 25			
	DM633	up to 2	Sept. 26-Nov. 15			
20A, Central Tanana Flats, North <i>Residents Only</i>	DM634	up to 20	Aug. 15-Aug. 31			Hunt Area: that portion of Unit 20A, bounded on the north and east by the north bank of the Tanana River, on the west by the east bank of the Wood River, and on the south by a line at N 64° 29.183'.
	DM635	up to 10	Sept. 1-Sept. 25			
	DM636	up to 15	Sept. 26-Nov. 15			
20A, Central Tanana Flats, South <i>Residents Only</i>	DM637	up to 12	Aug. 15-Aug. 31			Hunt Area: that portion of Unit 20A, bounded on the north by a line at N 64° 29.183', on the west by the east bank of the Wood River, on the east by the north bank of the Tanana River, on the south by a line beginning at the mouth of the Little Delta River (at N 64° 17.033', W 146° 42.383'), to the intersection of the Wood River's east bank and the Rex Trail (at N 64° 14.00', W 147° 41.75').
	DM638	up to 10	Sept. 1-Sept. 25			
	DM639	up to 4	Sept. 26-Nov. 15			
20A, Ferry Trail Management Area, East <i>Residents Only</i>	DM641	up to 4	Aug. 15-Aug. 31			Hunt Area: that portion of Unit 20A bounded on the north by the south side of the Rex Trail, on the east by the east bank of the Totatlanika River and Dexter Creek, on the south by the divide separating the Totatlanika River/California Creek drainage from the Healy Creek and Lignite Creek drainages, and on the west by the western side of the Golden Valley Electric Association's Northern Intertie.
	DM642	up to 2	Sept. 1-Sept. 25			
	DM643	up to 4	Sept. 26-Nov. 15			
20A, Healy-Lignite Management Area <i>Certified Bowhunters Only (see page 20)</i> <i>Residents Only</i>	DM644	up to 2	Aug. 15-Aug. 31			Hunt Area: that portion of Unit 20A within the Healy-Lignite Management Area (Archery only) east of the west side of the Golden Valley Electric Association's Northern Intertie.
	DM645	up to 2	Sept. 1-Sept. 25			
	DM646	up to 2	Sept. 26-Nov. 15			
20A, Healy Creek <i>Residents Only</i>	DM647	up to 4	Aug. 15-Aug. 31			Hunt Area: that portion of Unit 20A drained by Healy Creek, upstream of Coal Creek (at N 63° 52.833' W 148° 40.90').
	DM648	up to 2	Sept. 1-Sept. 25			
	DM649	up to 2	Sept. 26-Nov. 15			
20A, Moody Creek <i>Residents Only</i>	DM652	up to 2	Aug. 15-Aug. 31			Hunt Area: that portion of Unit 20A drained by Moody Creek.
	DM653	up to 2	Sept. 1-Sept. 25			
	DM654	up to 2	Sept. 26-Nov. 15			
20A Wood River CUA, West <i>Residents Only</i>	DM657	up to 8	Aug. 15-Aug. 31			Hunt Area: that portion of Unit 20A bounded on the north by the south side of the Rex Trail, on the east by the east bank of Tatlanika and Sheep Creeks, on the south by the divide separating the Tatlanika Creek drainage from the Healy Creek drainage, and on the west by Dexter Creek and the east bank of the Totatlanika River.
	DM658	up to 6	Sept. 1-Sept. 25			
	DM659	up to 4	Sept. 26-Nov. 15			
20A, Wood River CUA, Central <i>Residents Only</i>	DM660	up to 15	Aug. 15-Aug. 31			Hunt Area: that portion of Unit 20A bounded on the north by the south side of the Rex Trail; on the east by the east bank of the Wood River; on the south by the divide separating the Wood River drainage from the Yanert River drainage; and on the west by the divide separating the Wood River drainage from the Moody and Healy Creek drainages, and the east banks of Sheep and Tatlanika Creeks.
	DM661	up to 20	Sept. 1-Sept. 25			
	DM662	up to 9	Sept. 26-Nov. 15			
20A, Wood River CUA, East <i>Residents Only</i>	DM663	up to 2	Aug. 15-Aug. 31			Hunt Area: that portion of Unit 20A draining into the east bank of the Wood River upstream from and including the Snow Mountain Gulch drainage.
	DM664	up to 10	Sept. 1-Sept. 25			
	DM665	up to 3	Sept. 26-Nov. 15			
20A, East Central Tanana Flats <i>Residents Only</i>	DM668	up to 6	Aug. 15-Aug. 31		See Wood River Controlled Use Area restrictions in "Unit 20A Restricted Areas" section on page 13.	Hunt Area: that portion of Unit 20A bounded on the north by the north bank of the Tanana River between Delta Creek, the Little Delta River, and a line from the mouth of the Little Delta River (at N 64° 17.033', W 146° 42.383') to the intersection of the Rex Trail and Wood River's east bank (at N 64° 14.00', W 147° 41.75'), on the west by the eastern boundary of the Wood River CUA; on the south by a line at N 64° 05.00' and on the east by the west bank of Delta Creek.
	DM669	up to 3	Sept. 1-Sept. 25			Hunt Area: that portion of Unit 20A bounded on the north by a line at N 64° 05.00,' on the west by the east boundary of the Wood River CUA, on the south by the northeastern boundary of the Yanert CUA and the Alaska Range Divide, and on the east by the west bank of Delta Creek.
	DM670	up to 3	Sept. 26-Nov. 15			Hunt Area: that portion of Unit 20A bounded on the north by the north bank of the Tanana River, on the east by the west bank of the Delta River, on the south by a line at N 64° 05.00' and on the west by the west bank of Delta Creek.
20A, East Central Mountains <i>Residents Only</i>	DM671	up to 10	Aug. 15-Aug. 31			Hunt Area: that portion of Unit 20A bounded on the north by a line at N 64° 05.00', on the east by the west bank of the Delta River; on the south by Black Rapids Glacier, and on the west by the west bank of Delta Creek.
	DM672	up to 15	Sept. 1-Sept. 25			
	DM673	up to 15	Sept. 26-Nov. 15			
20A, Eastern Tanana Flats <i>Residents Only</i>	DM674	up to 2	Aug. 15-Aug. 31			
	DM675	up to 2	Sept. 1-Sept. 25			
	DM676	up to 2	Sept. 26-Nov. 15			
20A, Eastern Mountains <i>Residents Only</i>	DM677	up to 6	Aug. 15-Aug. 31			
	DM678	up to 10	Sept. 1-Sept. 25			
	DM679	up to 6	Sept. 26-Nov. 15			



See additional information for Unit 20A Restricted Areas on next page

Unit 20A Restricted Areas

Hunt Maps available online at
<http://hunt.alaska.gov>

Wood River Controlled Use Area - Unit 20A bounded on the north by the south side of the Rex Trail beginning at its intersection with the east bank of the Totatlanika River, then easterly along the Rex Trail to Gold King airstrip, then from Gold King airstrip along the trail's extension along the north side of Japan Hills to the Wood River; bounded on the east by the east bank of the Wood River, including the Wood River drainage upstream from and including the Snow Mountain Gulch Creek drainage; bounded on the south by the divide separating the Yanert River drainage from the drainages of the Healy Creek, Moody Creek, Montana Creek, and the Wood River; and bounded on the west by the east bank of the Nenana River from the divide separating the drainage of the Yanert River and Montana Creek north to Healy Creek, then easterly along the south bank of Healy Creek to the north fork of Healy Creek, then along the north fork of Healy Creek to its headwaters, then along a straight line to the headwaters of Dexter Creek, then along the east bank of Dexter Creek to the Totatlanika River, and then down the east bank of the Totatlanika River to the Rex Trail. **The area is closed to the use of any motorized vehicle, except aircraft, for big game hunting including the transportation of any big game hunters, their hunting gear, and/or parts of big game, Aug. 1-Sept. 30;** however, this does not prohibit motorized access via, or transportation of game on, the Parks Hwy or the transportation into the area of game meat that has been processed for human consumption.

Yanert Controlled Use Area - Unit 20A drained by the Nenana River upstream from and including the Yanert Fork drainage. **The area is closed to any motorized vehicle, except aircraft, for big game hunting, including transportation of big game hunters, their hunting gear, and/or parts of big game Aug. 1-Oct.31.** However, this does not prohibit motorized access via, and transportation of game on, the Parks Hwy or the transportation into the area of game meat that has been processed for human consumption.

Healy-Lignite Management Area - Unit 20A, that portion includes the entire Lignite Creek drainage, and that portion of the Nenana River drainage south of the Lignite Creek drainage and north of a boundary beginning at the confluence of the Nenana River and Healy Creek, then easterly along the south bank of Healy Creek to its confluence with Coal Creek, then northeasterly to the headwaters of Sanderson Creek at Usibelli Peak. **Open to hunting by bow and arrow only.**

Unit 20B Antlerless Moose

Hunt Maps available online at
<http://hunt.alaska.gov>

• Antlerless hunts must be authorized by advisory committees in order to be held.

Game Management Unit, Area	Hunt No.	Number of Permits	Season Dates		Legal Moose	Reporting Requirements If Successful	Additional Requirements and Information
			2022	2023			
20B, Fairbanks Management Area <i>Certified Bowhunters Only (see page 20)</i>	DM788	up to 113	Sept. 1- Nov. 27	-----	Antlerless		Hunt Area: Fairbanks Management Area - that portion of Unit 20B bounded by a line from the confluence of Rosie Creek and the Tanana River, northerly along Rosie Creek to the middle fork of Rosie Creek through Section 26 to the Parks Hwy, east along the Parks Hwy to Alder Creek, upstream along Alder Creek to its confluence with Emma Creek, upstream along Emma Creek to its headwaters, northerly along the hydrographic divide between Goldstream Creek drainages and Cripple Creek drainages to the summit of Ester Dome, down Sheep Creek to its confluence with Goldstream Creek, easterly along Goldstream Creek to Sheep Creek Road, north on Sheep Creek Road to Murphy Dome Road, west on Murphy Dome Road to Old Murphy Dome Road, east on Old Murphy Dome Road to the Elliott Hwy, south on the Elliott Hwy to Davidson Ditch, southeasterly along the Davidson Ditch to its confluence with the tributary to Goldstream Creek in Section 29, downstream along the tributary to its confluence with Goldstream Creek, in a straight line to First Chance Creek, up First Chance Creek to the summit of Tungsten Hill, southerly along Steele Creek to its intersection with the Trans-Alaska Pipeline right-of-way, southeasterly along the easterly edge of the Trans-Alaska Pipeline right-of-way to the Chena River, along the north bank of the Chena River to the Moose Creek dike, southerly along Moose Creek dike to its intersection with the Tanana River, and westerly along the north bank of the Tanana River to the point of beginning.
<i>Qualified Disabled Veterans and Certified Bowhunters Only (see page 20)</i>	DM786	up to 37					
			Qualified Disabled Veterans and Qualified Disabled Active-Duty Military: Military physician's affidavit stating 50% or greater service-connected disability or is certified by the U.S. Department of Veteran's Affairs as having incurred a 50% or greater service-connected disability.				
20B, Creamer's Field Migratory Waterfowl Refuge <i>Certified Muzzleloader Hunters Only (see page 20)</i>	DM789	10	Dec. 1 thru Jan. 31		Antlerless	Online, by mail, or in person to ADF&G in Fairbanks within 10 days of kill	Recipients of these permits are prohibited from hunting for or taking an antlered bull moose in the Fairbanks Management Area.
						To hunt in Creamer's Field Migratory Waterfowl Refuge you must register in person at ADF&G in Fairbanks prior to hunting.	

Unit 20B Moose

Hunt Maps available online at
<http://hunt.alaska.gov>

Game Management Unit, Area	Hunt No.	Number of Permits	Season Dates		Legal Moose	Reporting Requirements If Successful	Additional Requirements and Information
			2022	2023			
20B, Minto Flats Management Area <i>Nonresidents Only</i>	DM784	8	Sept. 8- Sept. 25	-----	Bull with 50-inch antlers or antlers with 4 or more brow tines on at least one side	Online, by mail, or in person to ADF&G in Fairbanks within 10 days of kill	Hunt Area: Minto Flats Management Area - Unit 20B bounded by the Elliott Hwy beginning at mile 118, then northeasterly to mile 96, then east to the Tolovana Hotsprings Dome, then east to the Winter Cat Trail, then along the Cat Trail south to the Old Telegraph Trail at Dunbar, then westerly along the trail to a point where it joins the Tanana River three miles upstream from Old Minto, then along the north bank of the Tanana River (including all channels and sloughs except Swan Neck Slough*), to the confluence of the Tanana and Tolovana Rivers and then northerly to the point of beginning. (*Note: The area between Swan Neck Slough and the Tanana River is within the Minto Flats Management Area.) Air-craft or airboats may not be used for moose hunting or to transport moose, moose hunters or moose hunting equipment within the Minto Flats Management Area.
20B, Richardson <i>Residents Only</i> <i>Certified Muzzleloader Hunters, Certified Crossbow Hunters, OR Certified Bowhunters Only (see page 20)</i>	DM783	up to 50	Sept. 21 thru Feb. 28		Any moose		Hunt Area: Unit 20B, that portion southeast of the Moose Creek Dike within 1/2 mile of each side of the Richardson Hwy excluding the area within a half mile of Birch (mile 306), Harding (mile 319) and Lost lakes (mile 306.1).

What do you call a moose with no name? Anonymoose!

Unit 20D Moose

Hunt Maps available online at <http://hunt.alaska.gov>

- Antlerless hunts must be authorized by advisory committees in order to be held.
- All sealing and in person or phone reporting must be done Monday through Friday (except holidays). Hours may vary by area office.

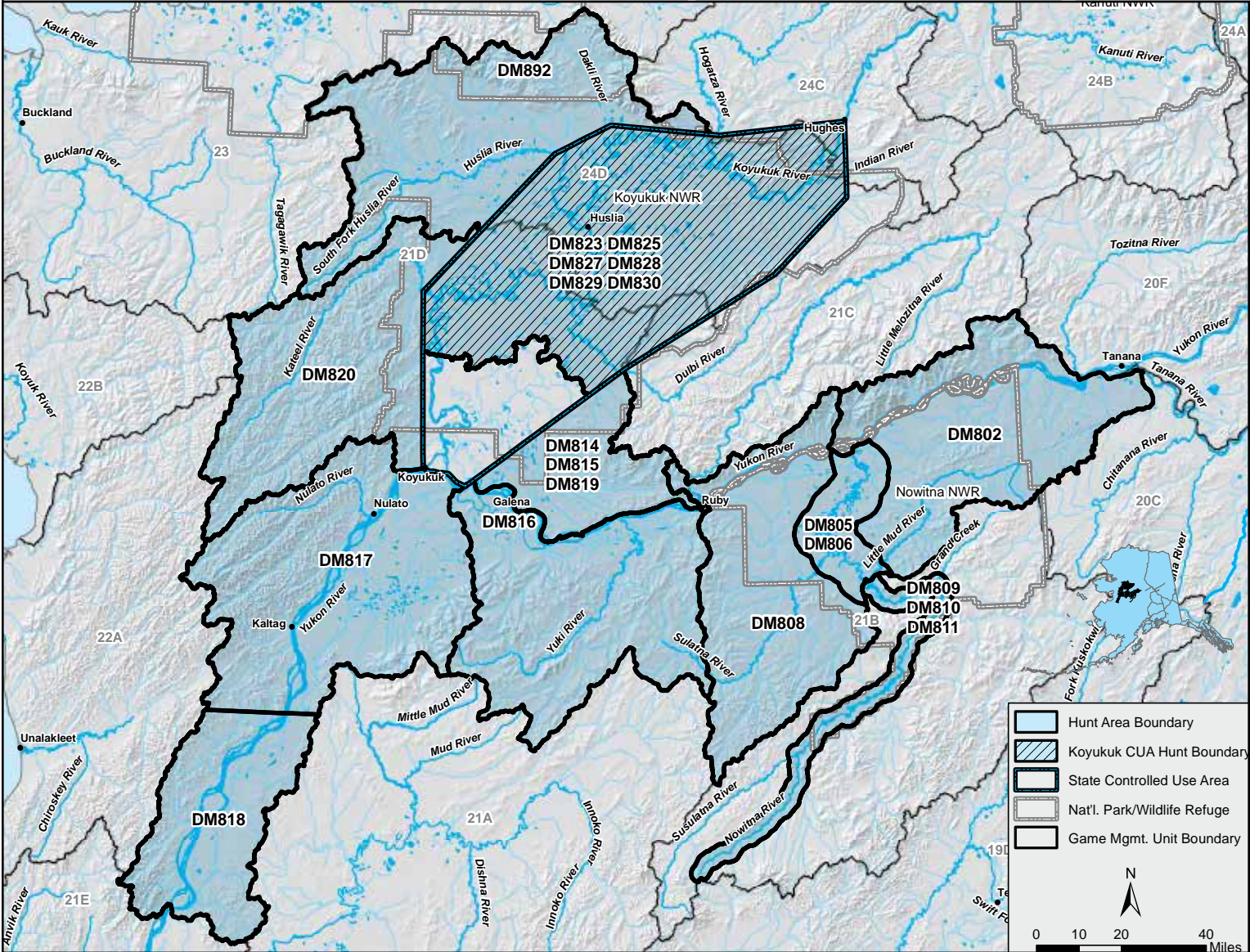
Game Management Unit, Area	Hunt No.	Number of Permits	Season Dates 2022	Legal Moose	Specimens Required	Reporting Requirements If Successful	Additional Requirements and Information
20D, Delta Junction Management Area	DM790	20	Sept. 1- Sept. 15	Bull with spike-fork or 50-inch antlers or antlers with 4 or more brow tines on at least one side	None	Online, by mail, or in person to ADF&G in Delta Junction within 15 days of kill	Hunt Area: Delta Junction Management Area - Unit 20D that portion bounded by a line beginning at the confluence of Donnelly Creek and the Delta River, then up Donnelly Creek to Richardson Hwy (mile 238), then north along the east side of the Hwy to the “12-mile crossing trail” (mile 252.4) then east along the south side of the “12-mile crossing trail” and across Jarvis Creek to the 33-mile loop road, then northeast along the 33-mile loop road to the intersection with the Alaska Hwy (mile 1414), then southeast along the north side of the Alaska Hwy to the bridge at Sawmill Creek (mile 1403.9), then down the west bank of Sawmill Creek to its confluence with Clearwater Creek and down the south bank of Clearwater Creek to its confluence with the Tanana River, then down the Tanana River to its confluence with the Delta River, and upstream along the east bank of the Delta River to the point of beginning at Donnelly Creek. Much of the area is private or military land, and landowner permission is required. Special restrictions apply on military land - contact Fort Wainwright (907) 361-9686 or Fort Greely (907) 873-4202 for details. Military lands may be closed on short notice during the hunting season if military training is scheduled. Proxy hunting is not allowed for hunt DM795.
<i>Residents Only</i>				Bull with 50-inch antlers or antlers with 4 or more brow tines on at least one side			
<i>Nonresidents Only</i>				One moose every 4 regulatory years, taking calves or cows accompanied by calves is prohibited			
<i>Qualified Disabled Veterans and Qualified Disabled Active-Duty Military Only</i>	DM795	6					Attention! If a successful applicant for hunt DM795 fails to confirm <u>eligibility</u> in writing to ADF&G (by email to jessica.wagner@alaska.gov or fax 907-459-7332) by Aug. 1, we will award the permit to the next eligible applicant in the order drawn.
Qualified Disabled Veterans and Qualified Disabled Active-Duty Military: you must be a Purple Heart Recipient AND have 100% service-connected disability.							
20D, Bison Range Youth Hunt Controlled Use Area							
Only one moose per lifetime allowed for this hunt. Each permittee will be assigned one 4-day hunt period determined by order drawn.				Bull with spike-fork or 50-inch antlers or antlers with 4 or more brow tines on at least one side OR Antlerless, taking calves or cows accompanied by calves is prohibited	None	In person or by phone to ADF&G in Delta Junction (907) 895-4484 before leaving the hunt area and mail permit report within 15 days of kill	Hunt Area: Bison Range Youth Hunt Controlled Use Area - the area consists of 2 field complexes within the Delta Junction Bison Range in Unit 20D as follows: (i) the Panoramic Field hunting area is located ¾ mile south of the Alaska Hwy between milepost 1404.0 and 1407.6, and bounded by a line beginning at the northeast corner (N 63° 53.299', W 145° 14.714'), then northwest 3.5 miles to N 63° 54.956', W 145° 20.767', then southwest 2.4 miles to N 63° 53.206', W 145° 23.232', then southeast 1.5 miles to N 63° 52.537', W 145° 20.758', then northeast 1.0 mile to N 63° 53.301', W 145° 19.659', then southeast 2.0 miles to N 63° 52.330', W 145° 16.075', then northeast 1.0 mile to the beginning point; and (ii) the Gerstle Field hunting area is located ¾ mile south of the Alaska Hwy between milepost 1394.1 and 1396.8, and bounded by a line beginning at the northeast corner (N 63° 48.984', W 144° 57.766'), then northwest 2.9 miles to N 63° 50.242', W 145° 02.874', then southwest 1.1 miles to N 63° 49.102', W 145° 04.197', then southeast 2.3 miles to N 63° 48.239', W 145° 00.339', then northeast 1.6 miles to the beginning point. The area is open to moose hunting by permit only and is closed to motorized vehicles for hunting July 1-September 30, including the transportation of hunters, their hunting gear, and/or parts of game in the controlled use area.
Eligible applicants: Resident and nonresident youth who are 10 to 17 years old during their assigned hunt period. Each permittee must be accompanied in the field by a licensed Alaska resident adult at least 21 years old. The nonresident youth's accompanying resident adult must be a parent, stepparent, or legal guardian. Bag limit counts against the bag limit of BOTH the youth permittee and the accompanying adult. Youth permittees and accompanying adults must wear hunter orange vests while hunting. Basic Hunter Education is required for all youth hunters participating in Youth Drawing hunts, regardless of their age or if their accompanying adult has Basic Hunter Education. Hunters must check-out with Delta ADF&G in person or by phone (907) 895-4484 before leaving the hunt area.							
20D, Southwest							
<i>Residents Only</i>	DM791	up to 35	Oct. 10- Oct. 16	Antlerless, taking calves or cows accompanied by calves is prohibited	Specimens may be required	In person to ADF&G in Delta Junction within 2 days of kill	Hunt Area: that portion of Unit 20D south of the north bank of the Tanana River and west of the west bank of the Johnson River excluding the Delta Junction Management Area. Hunters may be restricted to a portion of the hunt area, based on the most recent population data. Areas will be assigned by order drawn and hunter preference.

Unit 20E Moose

Hunt Maps available online at <http://hunt.alaska.gov>

Game Management Unit, Area	Hunt No.	Number of Permits	Season Dates 2022	Legal Moose	Specimens Required	Reporting Requirements If Successful	Additional Requirements and Information
20E, Lower Ladue	DM794	3	Nov. 1- Dec. 10	Bull	None	Online, by mail, or in person to ADF&G in Tok within 10 days of kill	Hunt Area: that portion of the Ladue River Controlled Use Area in Unit 20E bounded on the north by a line from Peak 2645 (N63° 42.20', W141° 24.35') east to the Alaska-Yukon border at N63° 42.20', W141° 00.00'; on the east by the Alaska-Yukon border; on the south by the north bank of the Ladue River from the Alaska-Yukon border at N63° 16.12', W141° 00.00'; upstream to N63° 24.77', W141° 23.32'; and on the west by a line connecting the points from the north bank of the Ladue River to the unnamed peak at N63° 30.75', W141° 23.32' to Peak 3440 at N63° 31.97', W141° 31.43' then a line to Peak 2645. Access to this hunt area is difficult.
<i>Residents Only</i>							Hunt Area: that portion of the Ladue River Controlled Use Area in Unit 20E bounded on the south by a line beginning at the east bank of the Dennison River (N63° 32.50', W141° 59.63') and extending east to peak 3440 (N63° 31.97', W141° 31.43'), then northeast to peak 2645 (N63° 42.20', W141° 24.35'), then east to the Alaska-Yukon border (N63° 42.20', W141° 00.00'), then north along the Alaska-Yukon border to the east ridge of Divide Mt. (N63° 49.10', W141° 00.00'), then northwest to Gold Bar Creek about a mile upstream from its confluence with Liberty Creek (N63° 52.86', W 141° 31.74'), then southwest to the Dennison River downstream from the confluence of Cement Creek (N63° 50.85', W 141° 59.77'), and then south along the east bank of the Dennison River to point (N63° 32.50', W 141° 59.63'). Access to this hunt area is difficult.

Units 21BCD & 24CD (Nowitna/Koyukuk/Galena)




See page 1 of this supplement and individual hunts for more information on guide requirements and guide-client contracts.



Unit 21B Moose (Nowitna)

Hunt Maps available online at <http://hunt.alaska.gov>

- In Unit 21B moose hunts, the front quarters, hindquarters, and rib meat must remain on the bone until the meat has been transported from the field or it has been processed for human consumption.
- All sealing and in person reporting must be done Monday through Friday (except holidays). Hours may vary by area office.
- A hunter who is issued a Drawing permit for the hunt areas in Unit 21B, 21C, 21D, 24C and 24D cannot receive registration permit RM832, RM834, or RM838 in the same regulatory year.

Game Management Unit, Area	Hunt No.	Number of Permits	Season Dates 2022	Legal Moose	Specimens Required (Return with Permit Report)	Reporting Requirements If Successful	Additional Requirements and Information
21B, Upper Nowitna River Corridor	DM810	10	Sept. 5 - Sept. 25	Bull	None	Online, by mail, or in person to ADF&G within 10 days of kill	Hunt Area: Unit 21B, that portion of the Nowitna River drainage upstream from the Little Mud River drainage inside a corridor extending 2 miles on either side of and including the Nowitna River. Successful resident and nonresident hunters are required to attach their moose locking-tag to the <u>antlers</u> of the moose they harvest at the site of the kill. Successful resident and nonresident hunters cannot detach the antlers from the skull plate of the moose. DM809 applicants CANNOT apply or hunt using an Alaska-licensed guide. DM811 applicants MUST apply and hunt using an Alaska-licensed guide.
<i>Residents Only</i>	DM809	3		Bull with 50-inch antlers or antlers with 4 or more brow tines on at least one side			
 <i>Nonresidents Guided Only</i>	DM811	7					
21B, Lower Nowitna River Corridor	DM806	16		Bull	Antlers for measuring, and 5-inch section of lower jaw with front teeth to Nowitna check station or Fairbanks ADF&G	In person at Nowitna River check station, or ADF&G within 10 days of kill	Hunt Area: Unit 21B, that portion of the Nowitna River drainage downstream from and including the Little Mud River drainage inside a corridor extending 5 miles on either side of, and including, the Nowitna River. Successful resident and nonresident hunters are required to attach their moose locking-tag to the <u>antlers</u> of the moose they harvest at the site of the kill. Successful resident and nonresident hunters cannot detach the antlers from the skull plate of the moose.
<i>Residents Only</i>	DM805	4		Bull with 50-inch antlers or antlers with 4 or more brow tines on at least one side			
21B, East of the Nowitna River Corridor	DM802	67		Bull	None	Online, by mail, or in person to ADF&G within 10 days of kill	Hunt Area: Unit 21B, that portion of the Yukon River drainage upstream from the Ukawutni Creek drainage and east of the Nowitna River Corridor downstream from, and including, the Little Mud River drainage. Successful resident and nonresident hunters are required to attach their moose locking-tag to the <u>antlers</u> of the moose they harvest at the site of the kill. Successful resident and nonresident hunters cannot detach the antlers from the skull plate of the moose.
<i>Residents Only</i>				Bull with 50-inch antlers or antlers with 4 or more brow tines on at least one side			
<i>Nonresidents Only</i>							
21B, West of the Nowitna River Corridor	DM808	78		Bull			Hunt Area: Unit 21B, that portion of the Yukon River drainage downstream from and including the Ukawutni Creek drainage and west of the Nowitna River Corridor downstream from and including the Little Mud River drainage. Successful resident and nonresident hunters are required to attach their moose locking-tag to the <u>antlers</u> of the moose they harvest at the site of the kill. Successful resident and nonresident hunters cannot detach the antlers from the skull plate of the moose.
<i>Residents Only</i>				Bull with 50-inch antlers or antlers with 4 or more brow tines on at least one side			
<i>Nonresidents Only</i>							

Attention: These hunt areas are remote and access is limited. Hunters should understand accessibility limitations before applying for these hunt areas.

Koyukuk Controlled Use Area



The Koyukuk Controlled Use Area includes those portions of Unit 21 and 24 bounded by a line from the north bank of the Yukon River at Koyukuk at N 64°52.58', W 157°43.10', then northerly to the confluence of the Honhosa and Kateel Rivers at N 65° 28.42', W 157°44.89', then northeasterly to the confluence of Billy Hawk Creek and the Huslia River at 65° 56.66' N. lat., 156° 40.81' W. long., then easterly to the confluence of the forks of the Dakli River at 66° 02.56' N. lat., 156° 12.71' W. long., then easterly to the confluence of McLanes Creek and the Hogatza River at N 66° 00.31', W 155° 18.57', then easterly to the middle of the Hughes airstrip at N 66° 02.56', W 154° 15.69', then south to Little Indian River at N 65° 47.10', W 154° 15.69', then southwesterly to the crest of Hochandochtia Mountain at N 65° 31.87', W 154°52.18', then southwest to the mouth of Cottonwood Creek at N 65° 13.00', W 156° 06.43', then southwest to Bishop Rock (Yistletaw) at N 64° 49.35', W 157°21.73', then westerly along the north bank of the Yukon River (including Koyukuk Island) to the point of beginning.

The area is closed to the use of aircraft for hunting moose, including transportation of moose hunters, their hunting gear, or moose parts; however, this does not apply to transportation of moose hunters, their hunting gear or moose parts by aircraft between publicly owned airports in the controlled use area or the transportation into the area of game meat that has been processed for human consumption. All permit holders must sign in at the ADF&G check station or Huslia or Hughes to activate the hunt dates indicated on the permit, and must report in person at the ADF&G check station or Huslia or Hughes within 48 hours of the close of the season for which the permit was issued.

Units 21CD & 24CD Moose (Koyukuk Controlled Use Area)

Hunt Maps available online at <http://hunt.alaska.gov>


- You may not apply for any 2022 Koyukuk Controlled Use Area (KCUA) moose Drawing hunts if you were drawn for any 2021 KCUA moose Drawing hunts.
- In the KCUA moose hunts, the front quarters, hindquarters, and rib meat must remain on the bone until the meat has been transported from the area or it has been processed for human consumption.
- A hunter who is issued a Drawing permit for the hunt areas in Unit 21B, 21C, 21D, 24C and 24D cannot receive registration permit RM832, RM834, or RM838 in the same regulatory year.

Game Management Unit, Area	Hunt No.	Number of Permits	Season Dates 2022	Legal Moose	Specimens Required (Return with Permit Report)	Reporting Requirements If Successful	Additional Requirements and Information	
21CD and 24CD, Koyukuk Controlled Use Area upstream from the Gisasa River <i>Residents Only</i>	DM828	10	Sept. 5-Sept. 14	Bull	 Antlers for measuring, and 5-inch section of lower jaw with front teeth, to the ADF&G check station, or to ADF&G in Galena or Fairbanks	In person at the ADF&G check station or Huslia or Hughes within 48 hours of the close of the season for which the permit was issued	Successful hunters are required to attach their locking moose tag to the <u>antlers</u> of the moose they harvest at the site of the kill. Successful hunters cannot detach the antlers from the skull plate of the moose.	
	DM830	10	Sept. 16-Sept. 25					
21CD and 24CD, Koyukuk Controlled Use Area upstream from the Gisasa River <i>Nonresidents Nonguided Only</i>	DM827	1	Sept. 5-Sept. 14	Bull with 50-inch antlers or antlers with 4 or more brow tines on at least one side				DM827 and DM829 applicants CANNOT apply or hunt using an Alaska-licensed guide.
	DM829	1	Sept. 16-Sept. 25					Nonresidents hunting with an Alaska-licensed guide must apply for DM823 or DM825.
21CD and 24CD, Koyukuk Controlled Use Area upstream from the Gisasa River <i>Nonresidents Guided Only</i> 	DM823	1	Sept. 5-Sept. 14					Guided nonresidents may only submit ONE application for a KCUA moose hunt. DM823 and DM825 applicants MUST apply and hunt using an Alaska-licensed guide. If a guided nonresident Drawing permit is available, but the alternate list is exhausted, ADF&G will issue permits to the next nonguided nonresident alternate (DM827 or DM829). If there are no alternates for a hunt, undersubscribed permits will be offered on a first-come, first-served basis starting on the first Friday in March at ADF&G in Fairbanks. To register for an undersubscribed permit, a hunter must provide the guide's unique verification code (obtained by the guide from Big Game Commercial Services Board) to ADF&G in Fairbanks.
	DM825	1	Sept. 16-Sept. 25					

Units 21D & 24D Moose (Galena)

Hunt Maps available online at <http://hunt.alaska.gov>

- In Unit 21CD and Unit 24CD, outside of the Koyukuk Controlled Use Area (KCUA), moose hunts, the front quarters, hindquarters, and rib meat must remain on the bone until the meat has been transported from the field or it has been processed for human consumption.
- A hunter who is issued a Drawing permit for the hunt areas in Unit 21B, 21C, 21D, 24C and 24D cannot receive registration permit RM832, RM834, or RM838 in the same regulatory year.


Game Management Unit, Area	Hunt No.	Number of Permits	Season Dates 2022	Legal Moose	Reporting Requirements If Successful	Additional Requirements and Information	
21D, Yuki/Bishop Creek drainages <i>Residents Only</i>	DM816	25	Sept. 5- Sept. 25	Bull	Online, by mail, or in person to ADF&G within 10 days of kill Attention: These hunt areas are remote and access is limited. Hunters should understand accessibility limitations before applying for these hunt areas.	Hunt Area: Unit 21D, that portion of the Yukon River drainage south of the north bank of the Yukon River and upstream from the tip of Cone Point. Successful resident and nonresident hunters are required to attach their locking moose tag to the <u>antlers</u> of the moose they harvest at the site of the kill. Successful resident and nonresident hunters cannot detach the antlers from the skull plate of the moose.	
				Bull with 50-inch antlers or antlers with 4 or more brow tines on at least one side			
21D, Nulato River/ Kaiyuh Flats <i>Residents Only</i>	DM817	31		Bull		Hunt Area: Unit 21D, that portion of the Yukon River drainage south of the north bank of the Yukon River and downstream from the tip of Cone Point, and downstream from, and including, the Nulato River drainage to an east-west line extending from the point at the south bank of the mouth of the Khotol River near N 64° 02.12', W 158° 43.83'. Successful resident and nonresident hunters are required to attach their locking moose tag to the <u>antlers</u> of the moose they harvest at the site of the kill. Successful resident and nonresident hunters cannot detach the antlers from the skull plate of the moose.	
				Bull with 50-inch antlers or antlers with 4 or more brow tines on at least one side			
21D, Papa Willie Creek <i>Residents Only</i>	DM818	25		Bull		Hunt Area: Unit 21D, that portion of the Yukon River drainage south of an east-west line extending from the point at the south bank of the mouth of the Khotol River near N 64° 02.12', W 158° 43.83'. Successful resident and nonresident hunters are required to attach their locking moose tag to the <u>antlers</u> of the moose they harvest at the site of the kill. Successful resident and nonresident hunters cannot detach the antlers from the skull plate of the moose.	
				Bull with 50-inch antlers or antlers with 4 or more brow tines on at least one side			
21D, Gisasa/Kateel River drainages <i>Residents Only</i>	DM820	15		Bull		Hunt Area: Unit 21D, within the Koyukuk River drainage west of the KCUA. Successful resident and nonresident hunters are required to attach their locking moose tag to the <u>antlers</u> of the moose they harvest at the site of the kill. Successful resident and nonresident hunters cannot detach the antlers from the skull plate of the moose.	
				Bull with 50-inch antlers or antlers with 4 or more brow tines on at least one side			
21D, Bear Creek drainage <i>Residents Only</i>	DM814	16		Bull		Hunt Area: Unit 21D, north of the Yukon River and east of the KCUA. Successful resident and nonresident hunters are required to attach their locking moose tag to the <u>antlers</u> of the moose they harvest at the site of the kill. Successful resident and nonresident hunters cannot detach the antlers from the skull plate of the moose. DM815 applicants CANNOT apply or hunt using an Alaska-licensed guide. DM819 applicants MUST apply and hunt using an Alaska-licensed guide.	
	<i>Nonresidents Nonguided Only</i>	DM815		2		Bull with 50-inch antlers or antlers with 4 or more brow tines on at least one side	
	 <i>Nonresidents Guided Only</i>	DM819		2			
24D, Huslia/Dakli River drainages <i>Residents Only</i>	DM892	35		Bull		Hunt Area: Unit 24D west and north of the KCUA. Successful resident and nonresident hunters are required to attach their locking moose tag to the <u>antlers</u> of the moose they harvest at the site of the kill. Successful resident and nonresident hunters cannot detach the antlers from the skull plate of the moose.	
				Bull with 50-inch antlers or antlers with 4 or more brow tines on at least one side			

Attention: These hunt areas are remote and access is limited. Hunters should understand accessibility limitations before applying for these hunt areas.

Unit 21E Moose (Middle Yukon/McGrath)

Hunt Maps available online at <http://hunt.alaska.gov>

- Applicants for 21E moose draw hunts may only apply for DM837 OR DM839, but not both.
- In Unit 21E moose hunts, meat must remain on the bones of the front quarters, hindquarters, and ribs until removed from the field or it has been processed for human consumption.
- Nonresident moose hunters in Unit 21E must complete the Nonresident Moose Hunter Orientation online at <http://hunt.alaska.gov>, or must be accompanied in the field by an Alaska licensed guide.


Game Management Unit, Area	Hunt No.	Number of Permits	Season Dates 2022	Legal Moose	Reporting Requirements If Successful	Additional Requirements and Information
21E <i>Nonresidents Nonguided Only</i>	DM837	42	Sept. 5-Sept. 25	Bull with 50-inch antlers or antlers with 4 or more brow tines on at least one side	Online, by mail, or in person to ADF&G in McGrath within 10 days of kill	Hunt Area: Unit 21E Nonresident hunters applying for DM837 may NOT use an Alaska-licensed guide. Nonresident hunters applying for DM839 MUST use an Alaska-licensed guide and cannot use a resident relative as a guide. Applicants for 21E moose draw hunts may only apply for DM837 OR DM839, but not both.
	 <i>Nonresidents Guided Only</i>	DM839				

Unit 22B Moose (Seward Peninsula)						Hunt Maps available online at http://hunt.alaska.gov		
If undersubscribed permits are available, information about these permits will be posted online at http://hunt.alaska.gov on the first Friday in March . Undersubscribed Drawing hunts are hunts that had fewer applicants than available permits. Contact the local ADF&G office nearest the hunt for more information.								
Game Management Unit, Area	Hunt No.	Number of Permits	Season Dates 2022	Legal Moose	Reporting Requirements If Successful	Additional Requirements and Information		
22B, East of Darby Mtns. <i>Nonresidents Only</i>	DM845	8	Nov. 1- Dec. 31	Bull with 50-inch antlers or antlers with 4 or more brow tines on at least one side	By mail within 10 days of kill	Hunt Area: Unit 22B, east of the Darby Mountains, and including the drainages of the Kwiniuk, Tubutulik, Koyuk, and Inglutalik rivers. Access to the hunt area is difficult.		
Unit 24 & 25 Moose						Hunt Maps available online at http://hunt.alaska.gov		
• In Unit 24 and Unit 25 Drawing moose hunts, meat must remain on the bones of the front quarters, hindquarters, and ribs until removed from the field or it has been processed for human consumption.								
Game Management Unit, Area	Hunt No.	Number of Permits	Season Dates 2022	Legal Moose	Reporting Requirements If Successful	Additional Requirements and Information		
24A and 25A, within DHCMA, north of Slate Creek <div><div><i>Residents Only</i></div><div><i>Certified Bowhunters Only (See page 20)</i></div><div><i>Nonresidents Only</i></div></div>	DM920	20	Sept.1- Sept. 25	Bull	Online, by mail, or in person to ADF&G within 10 days of kill	Hunt Area: those portions of the Dalton Hwy Corridor Management Area (DHCMA) - that portion within Units 24A and 25A, extending five miles from each side of the Dalton Hwy, including the driveable surface of the Dalton Hwy, from the Yukon River to the Arctic Ocean, and including the Prudhoe Bay Closed Area. The area within the Prudhoe Bay Closed Area is closed to the taking of big game; the remainder of the DHCMA is closed to hunting; however, big game, small game, and fur animals may be taken in the area by bow and arrow only ; no motorized vehicle may be used to transport hunters, their gear, or parts of game within the DHCMA except aircraft, boats, and licensed highway vehicles on the following designated roads: 1) Dalton Hwy; 2) Bettles Winter Trail during periods when BLM and the City of Bettles announce that the trail is open to winter travel; 3) Galbraith Lake road from the Dalton Hwy to the BLM campground at Galbraith Lake, including the gravel pit access road when the gate is open; 4) Toolik Lake Road, excluding the driveway to the Toolik Lake Research Facility; 5) The Sagavanirktok River access road two miles north of Pump Station 2; 6) any constructed roadway or gravel pit within 1/4 mile of the Dalton Hwy. However, a snowmachine may be used to transport hunters, their hunting gear, or parts of game across the management area from land outside the management area to access land on the other side of the management area. Any hunter traveling on the Dalton Hwy must stop at any check station operated by the department within the DHCMA. See weapons-restricted hunts, page 20.		
			Sept.5- Sept. 25	Bull with 50-inch antlers or antlers with 4 or more brow tines on at least one side				
24A, within DHCMA, south of Slate Creek <div><div><i>Residents Only</i></div><div><i>Certified Bowhunters Only (See page 20)</i></div><div><i>Nonresidents Only</i></div></div>	DM922	50	Sept.1- Sept. 25	Bull				
			Sept.5- Sept. 25	Bull with 50-inch antlers or antlers with 4 or more brow tines on at least one side				
Muskox							Hunt Maps available online at http://hunt.alaska.gov	
• Application fee for a muskox is \$10 per individual, \$20 per party. • A muskox locking-tag is required for all hunts listed below.								
Game Management Unit, Area	Hunt No.	Number of Permits	Season Dates		Legal Muskox	Reporting Requirements If Successful	Additional Requirements and Information	
			2022	2023				
18, Nunivak Island	DX001	up to 15	Aug. 1 - Sept. 30	-----	Bull	Online, by mail, or in person to ADF&G within 10 days of kill	Hunt Area: Unit 18, Nunivak Island	
	DX003	up to 45	-----	Jan. 15 - Mar. 31			Hunters are encouraged to complete the online orientation, available at http://www.adfg.alaska.gov/static/species/speciesinfo/muskox/pdfs/muskoxguide.pdf	
Units 21D and 24D <i>Residents Only</i>	DX080	3		Feb. 1 - Mar. 15	Bull	Online, by mail, or in person to ADF&G within 10 days of kill	Hunt Area: Units 21D and 24D	

Sheep

Hunt Maps available online at
<http://hunt.alaska.gov>

- **Nonresident sheep hunters must be accompanied in the field by an Alaska-licensed guide or an Alaskan resident relative within the second-degree of kindred as defined on page 1 of this supplement. All hunters, guided and unguided, are responsible for their actions, and should be knowledgeable regarding seasons, bag limits, and legal animals.**
- **Salvage, sealing, and reporting requirements: Horns must accompany meat from the field, may not be altered, and must remain naturally attached to the skull plate for sealing purposes.**
- **All successful hunters must report within 15 days of kill. All horns taken under a Drawing permit must be sealed within 30 days, or sooner if hunt conditions require, and must be accompanied by the permit report. Sealing must be done Monday through Friday (except holidays). Hours vary by office.**

Game Management Unit, Area	Hunt No.	Number of Permits	Season Dates 2022	Legal Sheep	Additional Requirements and Information
12, 13C, and 20D, Tok Management Area 	DS102	10	Aug. 10-Sept. 20	Full curl every 4 regulatory years	<p><i>The TMA is managed specifically for trophy-quality rams. Permit numbers are reduced for fall 2022 to achieve the trophy management objectives in future years. The number of permits issued is intended to provide participants with a reasonable opportunity to harvest animals that meet some of trophy management objectives. The reduced number of permits is not meant as a management action to increase the sheep population in the TMA.</i></p> <p>Hunt Area: Tok Management Area (TMA) - those portions of Units 12, 13C and 20D bounded by a line along the Alaska Hwy east from the west side of the Johnson River bridge to Tok Junction, then south along the Tok-Slana cutoff (Glenn Hwy) to the Slana River, then west along the north bank of the Slana River to its confluence with Lost Creek, then up the north side of Lost Creek to the divide between Lost Creek and Jack Creek, then north to the Unit 12 boundary then west along the Unit 12 boundary to Mount Kimball (N 63° 17.00', W 144° 40.00'), then west in a straight line to Mount Gakona (N 63°17.00', W 145° 12.00'), then southwesterly to the head of Canwell Glacier, then northerly to the head of the Johnson Glacier, then northerly along the west bank of the Johnson Glacier and Johnson River to the Johnson River bridge.</p> <p>TMA - 10% of permits are allocated to nonresidents. A maximum of 50% of nonresident permits may be allocated to nonresidents accompanied by a resident relative. Therefore, 1 permit will be awarded to a guided nonresident hunter and no permits will be awarded to nonresidents accompanied by a resident relative for fall 2022.</p>
13D, East <div><div>Residents Only</div><div>Nonresidents Only</div></div>	DS165	16	Aug. 10-Sept. 20	Full curl	Hunt Area: Unit 13D, that portion east of a line along the west side of the Tazlina Glacier, Tazlina Lake, and the west bank of Mendeltna Creek to the Richardson Hwy.
	DS265	3		Full curl every 4 regulatory years	
13D, West <div><div>Residents Only</div><div>Nonresidents Only</div></div>	DS160	12	Aug. 10-Sept. 20	Any ram	Hunt Area: Unit 13D, that portion west of a line along the west side of the Tazlina Glacier, Tazlina Lake, and the west bank of Mendeltna Creek.
	DS260	2		Any ram every 4 regulatory years	
14A, Metal Creek <div><div>Residents Only</div><div>Nonresidents Only</div></div>	DS170	10	Aug. 10-Aug. 25	Any ram	Hunt Area: Unit 14A, that portion south of the Matanuska River, including all of the Marcus Baker and Metal Creek drainages in the Chugach Mountains.
	DS175	10	Aug. 26-Sept. 20		
	DS270	1	Aug. 10-Aug. 25	Any ram every 4 regulatory years	
	DS275	1	Aug. 26-Sept. 20		
14A, Friday Creek <div><div>Residents Only</div><div>Nonresidents Only</div></div>	DS180	10	Aug. 10-Aug. 25	Any ram	Hunt Area: Unit 14A, that portion south of the Matanuska River, including all of the Friday, Jim, and Wolverine creek drainages in the Chugach Mountains.
	DS185	10	Aug. 26-Sept. 20		
	DS280	1	Aug. 10-Aug. 25	Any ram every 4 regulatory years	
	DS285	1	Aug. 26-Sept. 20		
14A, Carpenter Creek <div><div>Residents Only</div></div>	DS190	2	Aug. 10-Aug. 25	Any ram	Hunt Area: Unit 14A, that portion south of the Matanuska River, including all of the drainages east of Wolverine Creek drainage, including the Carbon and Carpenter creek drainages in the Chugach Mountains.
	DS195	2	Aug. 26-Sept. 20		
14C, Central <div><div>Residents Only</div></div>	DS123	1	Aug. 10-Sept. 30	Full curl	Hunt Area: the area encompassing Falls Creek drainage on the west and the Indian Creek drainage west of Indian Creek, excluding a 1/4-mile buffer along Powerline Pass trail; and the south-side Eagle River drainage downstream of the Heritage Falls Creek drainage to, but not including, the South Fork Eagle River drainage; and Ram Valley: the drainage beginning above the first unnamed stream fork above the second unnamed stream fork above the mouth of Falling Water Creek, beginning at approximately 2,300' in elevation. These are non-contiguous areas and the permit holder can hunt one or all of the areas.
14C, Northeast <div><div>Residents Only</div><div>Nonresidents Only</div></div>	DS124	3	Aug. 10-Aug. 22	Full curl	Hunt Area: that portion of Unit 14C within the drainages of Hunter Creek, Big Timber Creek and the west side drainages of Lake George.
	DS125	3	Aug. 23-Sept. 4		
	DS126	3	Sept. 5-Sept. 17		
	DS224	1	Aug. 10-Aug. 22	Full curl every 4 regulatory years	
14C, Northwest <div><div>Residents Only</div><div>Nonresidents Only</div></div>	DS130	6	Aug. 10-Aug. 22	Full curl	Hunt Area: that portion of Unit 14C within the drainages of Peters Creek, Thunderbird Creek, Goat Creek, and Knik River downstream from the Hunter Creek drainage.
	DS131	6	Aug. 23-Sept. 4		
	DS132	6	Sept. 5-Sept. 17		
	DS230	1	Aug. 10-Aug. 22	Full curl every 4 regulatory years	
	DS231	1	Aug. 23-Sept. 4		
	DS232	1	Sept. 5-Sept. 17		
14C, Upper Eagle River <div><div>Residents Only</div><div>Nonresidents Only</div></div>	DS134	1	Aug. 10-Aug. 22	Full curl	Hunt Area: that portion of Unit 14C within the drainage of the north side of Eagle River upstream from and including Dishwater Creek drainage.
	DS135	1	Sept. 5-Sept. 17		
	DS233	1	Aug. 23-Sept. 4	Full curl every 4 regulatory years	
14C, Southwest <div><div>Residents Only</div><div>Nonresidents Only</div></div>	DS136	8	Aug. 10-Aug. 22	Full curl	Hunt Area: that portion of Unit 14C within the drainages of Ship Creek above Joint Base Elemendorf-Richardson (excluding Tokle Creek drainage), Bird Creek, the north side of Glacier Creek, and the south side of Eagle River (excluding Raven Creek) upstream from and including Heritage Falls Creek drainage.
	DS137	8	Aug. 23-Sept. 4		
	DS138	8	Sept. 5-Sept. 17		
	DS236	1	Aug. 10-Aug. 22	Full curl every 4 regulatory years	
	DS237	1	Aug. 23-Sept. 4		
	DS238	1	Sept. 5-Sept. 17		

Sheep hunt areas in Unit 14C are not the same as the management areas mapped in the Alaska Hunting Regulations.

A permit does not allow you to hunt in an area closed to hunting.

It is your responsibility to know the open season and boundaries of the hunt area for which you have won a permit.

Successful sheep hunters in Unit 14C must bring the horns (attached to the skull plate) for measuring and aging, and the permit hunt report to ADF&G in Anchorage, Palmer, Homer, or Soldotna within 10 days of taking the animal.

Sheep hunt areas in Unit 14C are not the same as the management areas mapped in the Alaska Hunting Regulations.

A permit does not allow you to hunt in an area closed to hunting.

It is your responsibility to know the open season and boundaries of the hunt area for which you have won a permit.

Successful sheep hunters in Unit 14C must bring the horns (attached to the skull plate) for measuring and aging, and the permit hunt report to ADF&G in Anchorage, Palmer, Homer, or Soldotna within 10 days of taking the animal.

Sheep

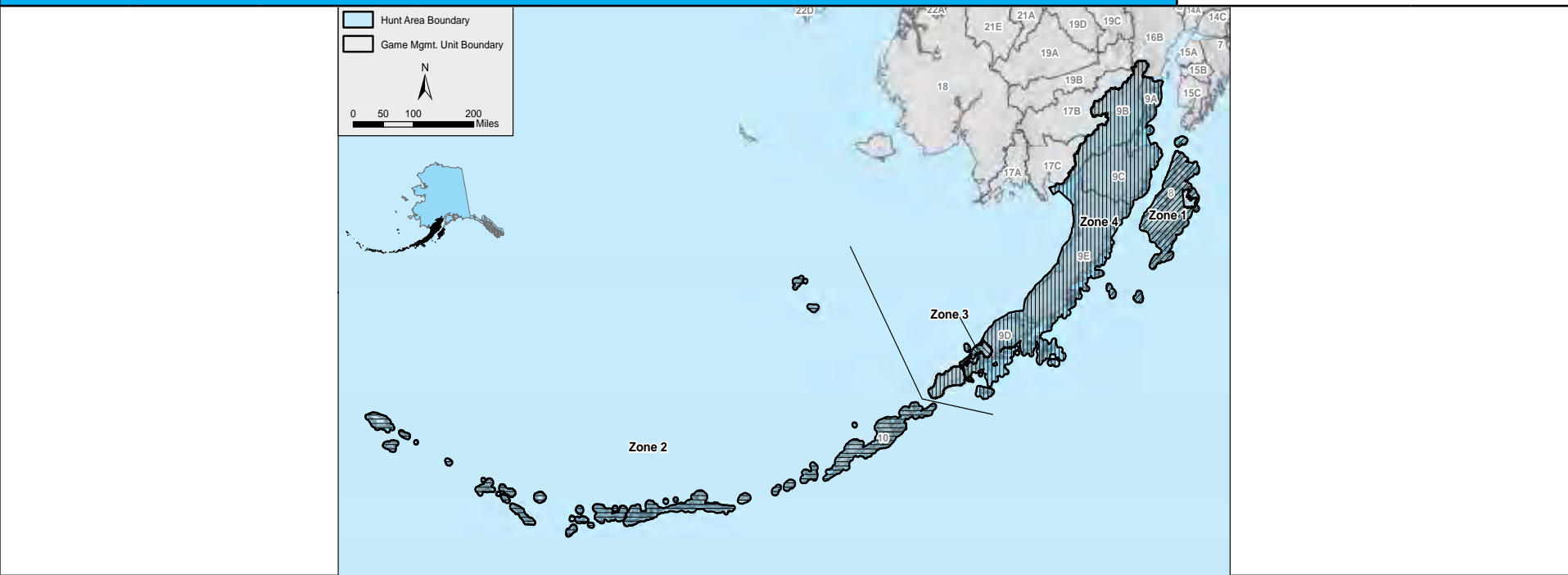
Hunt Maps available online at
<http://hunt.alaska.gov>

- **Nonresident sheep hunters must be accompanied in the field by an Alaska-licensed guide or an Alaskan resident relative within the second-degree of kindred as defined on page 1 of this supplement. All hunters, guided and unguided, are responsible for their actions, and should be knowledgeable regarding seasons, bag limits, and legal animals.**
- **Salvage, sealing, and reporting requirements: Horns must accompany meat from the field, may not be altered, and must remain naturally attached to the skull plate for sealing purposes.**
- **All successful hunters must report within 15 days of kill. All horns taken under a Drawing permit must be sealed within 30 days, or sooner if hunt conditions require, and must be accompanied by the permit report. Sealing must be done Monday through Friday (except holidays). Hours vary by office.**

Game Management Unit, Area	Hunt No.	Number of Permits	Season Dates 2022	Legal Sheep	Additional Requirements and Information
14C, West Certified Bowhunters Only (see page 20) <div><div>Residents Only</div><div>Nonresidents Only</div></div>	DS140	57	Oct. 1-Oct. 10	Any ram	Hunt Area: all Unit 14C hunt areas, except the hunt areas in DS123, and including the drainages of the East Fork of the Eklutna River and the West Fork of the Eklutna River upstream of the Eklutna River Closed Area. Sheep hunt areas in Unit 14C are not the same as the management areas mapped in the Alaska Hunting Regulations. A permit does not allow you to hunt in an area closed to hunting. It is your responsibility to know the open season and boundaries of the hunt area for which you have won a permit. Successful sheep hunters in Unit 14C must bring the horns (attached to the skull plate) for measuring and aging, and the permit hunt report to ADF&G in Anchorage, Palmer, Homer, or Soldotna within 10 days of taking the animal.
	DS240	3	Oct. 1-Oct. 10	Any ram every 4 regulatory years	
14C, West Eklutna Certified Bowhunters Only (see page 20) <div><div>Residents Only</div><div>Nonresidents Only</div></div>	DS141	24	Sept. 1-Sept. 30	Any ram	
	DS241	1	Sept. 1-Sept. 30	Any ram every 4 regulatory years	
20D, 13B, and 20A, Delta Controlled Use Area <div><div>Residents Only</div><div>Nonresidents Only</div><div>Residents Only</div><div>Nonresidents Only</div></div>	DS203	65	Aug. 10-Aug. 25	Full curl Full curl every 4 regulatory years	Hunt Area: Delta Controlled Use Area (DCUA) - those portions of Units 13B, 20A, and 20D beginning at the confluence of Miller Creek and the Delta River then west to Vertical Angle Bench Mark (VABM) Miller, then west to include all drainages of Augustana Creek and Black Rapids Glacier, then north and east to include all drainages of McGinnis Creek to its confluence with the Delta River, then east in a straight line across the Delta River to the east bank of the Delta River, then north along the east bank to a point opposite the intersection of the Alaska and Richardson hwy's, then east in a straight line to the intersection of the Alaska and Richardson hwy's, then east along the Alaska Hwy to the west bank of the Johnson River, then south along the west bank of the Johnson River and Johnson Glacier to the head of the Canwell Glacier, then west along the north bank of the Canwell Glacier and Miller Creek to the Delta River. The area is closed to any motorized vehicle or pack animal for big game hunting, including the transportation of big game hunters, their hunting gear, or parts of big game, from August 5 through August 25. DCUA from 12:01 a.m. August 5 until 11:59 p.m. August 25, no motorized vehicles or pack animals may be used to transport big game hunters, big game hunting gear, or parts of big game within the DCUA. This does not include the Richardson Hwy, or the Charlie Boyd airstrip (N 63° 29.30', W 144° 50.45'). Additional information can be found at http://www.adfg.alaska.gov/index.cfm?adfg=sheephunting.delta DCUA (DS203 & DS204) - up to 10% of permits are allocated to nonresidents.
	DS204	65	Aug. 26-Sept. 20	Full curl Full curl every 4 regulatory years	
20E and 20D, Mt. Harper <div><div>Residents Only</div><div>Nonresidents Only</div></div>	DS206	4	Aug. 10-Sept. 20	Full curl Full curl every 4 regulatory years	Hunt Area: that portion of Unit 20D north of the Alaska Hwy and that portion of Unit 20E within the Middle Fork of the Fortymile River drainage north and west of the north bank upstream from and including the Joseph Creek drainage. This area is primarily accessible by light aircraft. Sheep density is low.

Emperor Goose

Hunt Maps available online at
<http://hunt.alaska.gov>



To improve your chance of drawing a permit

1. Last year, approximately 407,965 applications were received for Drawing permit hunts. About 2.3% of these were rejected. The most common reasons applications were rejected: applicant applied for the same hunt they won last year, applicant exceeded the allowed number of applications per species, and applicant applied with incorrect residency or age information for the hunt.
2. Apply for a maximum of six hunts per species per regulatory year (excluding Kodiak brown/grizzly bear hunts, KCUA, and Unit 21E moose hunts; see page 1 for more information).
3. Apply for less popular hunts. The table below lists results of the 2021 drawing. Apply for hunts that received fewer applications relative to the number of permits available. The Permits Available column may be different than what was advertised due to administrative reasons.

Weapons-Restricted Hunts

Some Drawing hunt areas have weapons restrictions. The certification requirements for these areas vary depending on which weapon you are hunting with. See the current Alaska hunting regulations for equipment specifications.

Certified Bowhunters Only: You must have your bowhunter education certification (IBEP or equivalent) prior to applying for the Drawing hunt; this includes successful completion of the shooting proficiency test. IBEP or equivalent certification courses taken outside Alaska are accepted. Your certification card must be carried on your person while you are hunting in the field.

Certified Muzzleloader Hunters Only: You must have your muzzleloader hunter education certification prior to applying for the Drawing hunt; this includes successful completion of the shooting proficiency test.

Certified Shotgun Hunters Only: To hunt big game with a shotgun in a weapons-restricted hunt, you must have successfully completed a Basic Hunter Education course prior to hunting; this includes successful completion of the shooting proficiency test.

Certified Crossbow Hunters Only: You must have your crossbow hunter education certification prior to applying for the Drawing hunt; this includes successful completion of the shooting proficiency test.

If you intend to take one of these certification courses in Alaska, you should sign up early because classes fill quickly and are seldom offered during the summer. The department currently offers the courses through volunteer instructors and online. The courses include a shooting proficiency test. Course dates are available at regional Fish and Game offices. For more information, please call Anchorage (907) 267-2187; Douglas (907) 465-4265; Fairbanks (907) 459-7211; Nome (907) 443-2271; Palmer (907) 746-6322; or Soldotna (907) 262-9368 or go online at www.adfg.alaska.gov/index.cfm?adfg=huntered.main.

Results of the 2021 Permit Hunt Drawing

Hunt Number	Apps Received	Permits Available	% Drawn	Hunt Number	Apps Received	Permits Available	% Drawn	Hunt Number	Apps Received	Permits Available	% Drawn	Hunt Number	Apps Received	Permits Available	% Drawn	Hunt Number	Apps Received	Permits Available	% Drawn	Hunt Number	Apps Received	Permits Available	% Drawn	Hunt Number	Apps Received	Permits Available	% Drawn
Brown Bear				DB158	7	4	57	DB255	83	6	7	DG360	570	36	6	DM422	748	15	2	DM669	32	3	9	Emperor Goose			
DB077	20	3	15	DB161	11	3	27	DB256	57	6	11	DG361	570	25	4	DM423	144	3	2	DM670	19	3	16	DO508	2721	25	1
DB088	8	2	25	DB162	8	3	38	DB257	82	15	18	DG362	848	12	1	DM424	1956	40	2	DM671	20	10	50	Sheep			
DB089	2	2	100	DB163	12	3	25	DB258	82	15	18	DG363	472	26	6	DM426	429	20	5	DM672	74	15	20	DS102	6963	30	<1
DB101	5	1	20	DB191	7	5	71	DB261	434	7	2	DG364	265	24	9	DM427	729	25	3	DM673	20	15	75	DS103	3751	30	1
DB102	11	4	36	DB192	8	5	63	DB262	309	7	2	DG471	432	35	8	DM428	444	10	2	DM674	42	2	5	DS123	2528	1	<1
DB103	20	4	20	DB193	5	5	100	DB263	618	7	1	DG472	314	12	4	DM430	187	3	2	DM675	30	2	7	DS124	337	3	1
DB104	14	3	21	DB201	57	3	5	DB291	221	17	8	DG473	465	12	3	DM441	263	5	2	DM676	26	2	8	DS125	175	3	2
DB105	1	3	100	DB202	92	5	5	DB292	148	17	11	DG474	840	70	8	DM443	232	5	2	DM677	80	6	8	DS126	111	3	3
DB106	8	2	25	DB203	313	5	2	DB293	154	17	11	DG476	501	50	10	DM444	61	2	3	DM678	173	10	6	DS130	1016	6	1
DB107	0	2	0	DB204	217	4	2	DB375	608	8	1	DG478	2992	80	3	DM446	513	10	2	DM679	156	6	4	DS131	392	6	2
DB108	7	2	29	DB205	277	4	1	DB376	701	2	<1	DG479	2015	50	2	DM447	700	10	1	DM766	261	75	29	DS132	510	6	1
DB109	1	1	100	DB206	214	3	1	DB468	252	20	8	DG720	1848	35	2	DM448	82	3	4	DM768	1310	60	5	DS134	611	1	<1
DB110	1	2	100	DB207	637	3	<1	DB470	1649	15	1	DG852	1089	3	<1	DM466	469	8	2	DM769	2115	300	14	DS135	239	1	<1
DB111	6	2	33	DB208	505	3	1	DB685	5	27	100	DG854	1494	10	1	DM467	118	5	4	DM770	3664	60	2	DS136	1517	8	1
DB112	3	1	33	DB209	167	2	1	DB690	9	21	100	DG856	487	5	1	DM508	3173	12	<1	DM771	617	100	16	DS137	812	8	1
DB113	1	2	100	DB210	218	3	1	DB987	81	14	17	DG858	926	4	<1	DM512	3891	9	<1	DM772	1047	300	29	DS138	833	8	1
DB114	0	2	0	DB211	694	3	<1	Caribou				DG889	545	6	1	DM514	1036	10	1	DM773	999	45	5	DS140	1497	57	4
DB115	2	2	100	DB212	447	2	<1	DC001	2620	25	1	DG890	1581	20	1	DM516	2092	9	<1	DM774	671	60	9	DS141	872	24	3
DB116	0	2	0	DB213	402	3	1	DC475	3300	50	2	DG891	899	30	3	DM518	1411	9	1	DM783	880	50	6	DS160	1944	13	1
DB117	0	2	0	DB214	286	3	1	DC485	49824	2001	4	Bison				DM540	5999	225	4	DM784	139	8	6	DS165	1590	20	1
DB118	2	1	50	DB215	157	3	2	DC590	4717	200	4	DI351	4182	20	<1	DM549	2770	51	2	DM786	173	37	21	DS170	1388	10	1
DB119	1	1	100	DB216	166	3	2	DC608	2241	50	2	DI352	3464	10	<1	DM552	1621	3	<1	DM788	1107	113	10	DS175	1147	10	1
DB120	1	1	100	DB217	215	3	1	DC618	418	10	2	DI403	17465	50	<1	DM560	1550	10	1	DM789	189	10	5	DS180	3446	12	<1
DB121	2	2	100	DB218	151	2	1	DC827	8142	150	2	DI404	24853	55	<1	DM570	140	30	21	DM790	3094	20	1	DS185	1772	12	1
DB122	0	2	0	DB219	289	2	1	Elk				DI450	1083	2	<1	DM628	32	3	9	DM791	1099	30	3	DS190	387	2	1
DB123	0	1	0	DB220	63	2	3	DE318	305	25	8	DI454	4855	24	<1	DM629	32	3	9	DM794	76	3	4	DS195	258	2	1
DB124	0	2	0	DB221	225	3	1	DE321	1281	50	4	Black Bear				DM630	24	2	8	DM795	158	6	4	DS203	4992	65	1
DB125	0	2	0	DB222	139	3	2	DE323	665	50	8	DL018	46	11	24	DM631	57	4	7	DM796	94	7	7	DS204	4878	65	1
DB126	5	2	40	DB223	26	2	8	DE702	3513	6	<1	DL027	439	40	9	DM632	43	2	5	DM802	71	67	94	DS206	889	4	<1
DB127	2	2	100	DB224	151	3	2	DE704	2207	6	<1	DL028	1174	172	15	DM633	27	2	7	DM805	58	4	7	DS224	196	1	1
DB128	16	2	13	DB225	247	3	1	DE706	1904	150	8	DL029	230	51	22	DM634	312	20	6	DM806	303	16	5	DS230	191	1	1
DB131	1	1	100	DB226	306	6	2	DE711	1643	15	1	DL030	305	105	34	DM635	251	10	4	DM808	24	78	100	DS231	13	1	8
DB132	7	3	43	DB227	156	7	4	DE713	697	120	17	DL455	1110	25	2	DM636	281	15	5	DM809	39	3	8	DS232	12	1	8
DB133	3	3	100	DB228	224	7	3	DE715	1312	50	4	DL457	221	3	1	DM637	103	12	12	DM810	282	10	4	DS233	171	1	1
DB134	3	3	100	DB231	87	4	5	DE717	983	50	5	Moose				DM638	127	10	8	DM811	8	7	88	DS236	252	1	<1
DB135	3	3	100	DB232	39	4	10	DE721	981	35	4	DM041	3796	4	<1	DM639	30	4	13	DM814	53	16	30	DS237	90	1	1
DB136	4	3	75	DB233	89	5	6	DE723	834	35	4	DM167	2318	5	<1	DM641	100	4	4	DM815	13	2	15	DS238	52	1	2
DB137	3	4	100	DB234	30	6	20	Goat				DM210	4386	30	1	DM642	83	2	2	DM816	310	25	8	DS240	64	3	5
DB138	6	4	67	DB235	88	5	6	DG005	735	5	1	DM211	2005	30	1	DM643	155	4	3	DM817	108	31	29	DS241	50	1	2
DB139	3	3	100	DB236	5	5	100	DG006	2438	28	1	DM324	11643	5	<1	DM644	11	2	18	DM818	162	25	15	DS260	710	3	<1
DB140	1	3	100	DB237	608	5	1	DG008	344	2	1	DM325	6407	25	<1	DM645	14	2	14	DM819	0	2	0	DS265	581	5	1
DB141	0	4	0	DB238	154	6	4	DG331	558	3	1	DM335	365	15	4	DM646	34	2	6	DM820	102	15	15	DS270	17	1	6
DB142	3	3	100	DB239	57	5	9	DG334	1127	8	1	DM336	553	25	5	DM647	29	4	14	DM823	1	1	100	DS275	121	1	1
DB143	1	3	100	DB240	112	5	4	DG338	1585	7	<1	DM337	231	25	11	DM648	79	2	3	DM825	1	1	100	DS280	103	1	1
DB144	0	3	0	DB241	205	6	3	DG339	545	7	1	DM338	427	25	6	DM649	88	2	2	DM827	79	1	1	DS285	91	2	2
DB145	1	3	100	DB242	5	5	100	DG341	1685	3	<1	DM339	628	25	4	DM652	17	2	12	DM828	238	10	4	Muskox			
DB146	6	4																									