



2017-2018 Alaska Drawing Permit Hunt Supplement

ATTENTION ALL HUNTERS!

- All drawing permit hunts listed in this supplement take place in 2017, unless designated as 2018.
- The online application period begins November 1 and ends December 15 at 5 p.m. (AKST).
- Drawing results will be announced by the **third Friday of February**.
- **NEW!** Applicants may apply for up to six hunts for the same species, and may apply for the same hunt more than once. For moose, applicants may only apply for three bull hunts (all six may be antlerless hunts). For all hunts that are considered antlerless hunts, the hunt number is in **color**.
- **NEW!** All nonresidents hunting big game species that require an Alaska-licensed guide must have a signed guide-client contract prior to applying.
- **Antlerless hunts must be authorized by advisory committees in order to be held.** Application fees will **not be refunded** if the antlerless moose hunts are not authorized.
- All applications submitted are final and application fees will not be refunded.

Select your hunt numbers, locate your big game hunting license number and your credit card information, then go online to:
www.adfg.alaska.gov/index.cfm?adfg=license.main.

Read this section BEFORE applying

- **The number of permits actually issued may be adjusted up or down depending on the outcome of the most recent population surveys. Many of these surveys are not completed until after the publication of this supplement.** The number of permits may also be adjusted up or down from the number listed in this supplement for administrative reasons.
- If you fail to report on a Drawing, Tier II, Targeted, or Registration permit (including Tier I, Nelchina caribou), even if you claim the postal service lost your report, **you will be ineligible to be receive any permits for the next regulatory year, including all drawing hunts listed in this supplement.**
- You must obtain or have applied for an Alaska big game hunting license prior to applying (except Alaska residents 10-15 years of age).
- A hunter must be 10 years of age or older by the starting date of the hunt to obtain a permit.
- Nonresidents who will become residents by the starting date of the hunt may apply for resident hunts; however, they must purchase a nonresident big game hunting license in order to apply for those hunts.
- Each hunt is assigned a unique hunt number. Use only hunt numbers listed in this supplement. The complete number must appear on the application.
- **NEW!** You may submit up to six hunt numbers per species on all individual and party applications combined. You may apply for the same hunt more than once. For moose, applicants may only apply for three bull hunts (all six may be antlerless hunts). For all hunts that are considered antlerless hunts, the hunt number is in **color**.
- No person may receive more than one drawing permit per species per regulatory year. Permits are not transferable.
- If you received a drawing permit last regulatory year, you are ineligible to receive a drawing permit for the same hunt this regulatory year. This restriction does not apply to those who received an undersubscribed drawing permit.
- If you were issued any Koyukuk Controlled Use Area (KCUA) moose permit last year, you are ineligible to receive a drawing permit for any KCUA moose hunt this year.
- Guided nonresident Koyukuk Controlled Use Area (KCUA) moose hunters may only apply for one KCUA hunt.
- Nonresident moose hunters may only apply for one Unit 21E moose hunt.
- Nonresident moose hunters may only apply for one Unit 23 moose hunt.
- Hunters who receive a drawing permit DO NOT need a general season harvest tickets/reports to participate in a drawing hunt. If you have a general season harvest ticket/report for a particular species in addition to your drawing permit, DO NOT report the results of your drawing hunt on a harvest ticket hunt report -- it creates duplicate information. Properly completed permit reports must be returned by the date specified on the permit, even if you did not hunt or were unsuccessful.
- Hunt area maps are available online at <http://hunt.alaska.gov>.

How to apply

- Apply early!** Read the drawing permit hunt application instructions carefully.
- You must apply online (VISA or MC only, checks are not accepted). There is NO REFUND of application or license fees.
 - A hunter may apply individually OR two (2) hunters desiring to hunt together may apply as a party. For a party application, both hunters apply on the same application and, if drawn, both hunters will receive permits. However, if either hunter is ineligible for any reason, the entire application is invalid, and neither hunter will be entered into the drawing.

Proxy hunting for drawing hunts:

You may proxy hunt for caribou drawing hunts. You may proxy hunt for moose in drawing hunts where the legal animal is any bull or antlerless moose. For moose and caribou, antler destruction is required for both the hunter's and the beneficiary's animal. For all other proxy regulations, see the current Alaska State Hunting Regulations.

Permit Re-Issue for Deployed Military: Active duty military personnel deployed to a combat zone who are unable to use their drawing permit may be re-issued a permit for the same hunt the following regulatory year. Forms and information is available at:
http://www.adfg.alaska.gov/index.cfm?adfg=huntlicense.military_permits. Additional information is available by contacting the Permit Hunt Administrator, ADF&G, Division of Wildlife Conservation, 1800 Glenn Hwy. Ste. 4, Palmer, AK 99645. Phone: (907) 861-2106 or leigh.honig@alaska.gov

Youth Hunting Opportunities

Drawing hunts open to youth only are designated with a Y instead of a D, and only youth are eligible to apply. **See page 18 for additional information.** Resident hunters aged 10-17 with Basic Hunter Education certification, or hunters under the age of 10, are allowed to hunt on behalf of an adult permit holder under the direct and immediate supervision of that adult. The adult permit holder must be a licensed hunter, 16 or older, and is responsible for ensuring all legal requirements are met.

Basic Hunter Education Requirements

Requirements for hunters *before* hunting in Units 7, 13, 14, 15, and 20:

If you were born after January 1, 1986 and are 16 years old or older, you must have successfully completed a Basic Hunter Education course before you hunt in the units listed above.

If you are under 16 years of age, you must have either successfully completed a Basic Hunter Education course or be under the direct immediate supervision of a licensed hunter who is:

- (a) 16 years of age or older and has successfully completed a certified hunter education course, **-OR-**
- (b) born on or before January 1, 1986.

In addition to the units listed above, some hunts require Basic Hunter Education, regardless of the age of the applicant. For those hunts, permit winners must have successfully completed an ADF&G-approved Basic Hunter Education course prior to hunting.

Apply Online by 5 p.m. (AKST) December 15!

For hunting information visit <http://hunt.alaska.gov> or contact your local ADF&G office.

If you need an alternative to applying online, contact your local ADF&G office by **5 p.m. (AKST) November 25** and we will provide accommodation.

Apply early! Due to the high volume of traffic on the website during the last few days, those who attempt to apply at that time can expect delays.

Guide Requirements for Nonresidents

Nonresidents who are citizens of the United States are required to be personally accompanied in the field by an Alaska-licensed guide or be accompanied in the field by a qualified resident relative 19 years of age or older within the second-degree of kindred* when hunting brown/grizzly bear, Dall sheep, or mountain goat.

Nonresidents who are not citizens of the United States (nonresident aliens) are required to be personally accompanied in the field by an Alaska-licensed guide when hunting any big game species.

Those intending to hunt with a guide should make certain there is an available guide registered to guide in the area they plan to hunt. Having successfully obtained a permit does not guarantee the availability of a guide.

All hunters, guided and unguided, are responsible for their own actions and should be knowledgeable of all requirements under Alaska Hunting Regulations.

For information regarding Alaska-licensed guides, or to obtain a current list of Alaska-licensed guides, contact: Dept. of Commerce, Community and Economic Development, Division of Corporations, Business, and Professional Licensing. P.O. Box 110806, Juneau, Alaska 99811-0806, Phone (907) 465-2534 or visit their web site at: <https://www.commerce.alaska.gov/web/cbpl/ProfessionalLicensing/BigGameCommercialServicesBoard.aspx>

Guide-client contracts required for nonresident hunts

All nonresident hunting big game species that require an Alaska-licensed guide must have a signed guide-client contract before or at the time of application. These hunts are identified with the "handshake" symbol shown at right.



Select a registered or master guide who is currently registered for all or a portion of the Guide Use Area (GUA) where you wish to hunt and **for the year the permit is valid**. Obtain the guide's unique verification code (provided to the guide by Big Game Commercial Services Board). You are required to enter the guide's unique verification code at the time of application.

If you are hunting with a registered guide, check the box for Registered Guide when you apply and enter the guide's unique verification code. If you fail to provide this information, your application may be rejected.

Nonresidents hunting with a resident relative 19 years of age or older, within the second-degree of kindred*, do not need a guide, but you must check the appropriate box on the application.

***Second-degree of kindred:** A father, mother, brother, sister, son, daughter, spouse, grandparent, grandchild, brother- or sister-in-law, son- or daughter-in-law, father- or mother-in-law, stepfather, stepmother, stepsister, stepbrother, stepson, or stepdaughter.

Guide and Transporter Differences

Hunters should be aware that, except for a registered or master guide, it is illegal for anyone to provide for compensation any supplies, equipment, or services (other than transportation) to a big game hunter in the field. In other words, transporters and individuals may not legally receive compensation for providing vehicles, fuel, bear bait and/or stations, camping, hunting, or game processing equipment or any hunting services such as cleaning of game, glassing, packing, etc. from a permanent or nonpermanent structure in the field or on a boat on saltwater. Licensed transporters may provide transportation services and accommodations (room and board) only at a personally owned permanent structure in the field or on a boat on saltwater. It is illegal for a transporter to accompany or remain in the field at a nonpermanent structure with a big game hunter who is a client of the person except as necessary to perform transportation services. Unlicensed individuals cannot legally provide transportation service or accommodations for compensation.

Undersubscribed Drawing Hunts

Undersubscribed drawing hunts are hunts that had fewer applicants than available permits. If undersubscribed permits are available, information about the permits will be posted online at <http://hunt.alaska.gov> on the **first Friday in March**. Contact the local ADF&G office nearest the hunt for more information.

Attention All Bowhunters:

Hunters born on or after January 1, 1986 and using a bow and arrow to hunt big game must have successfully completed a department-approved bowhunter education course.

All hunters participating in archery-only hunts must have successfully completed a department-approved bowhunter education course prior to applying.

Certification cards must be carried in the field while hunting.

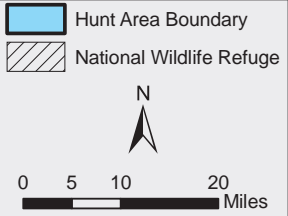
See page 20 for additional information on weapons-restricted hunts.

Additional instructions and results of last year's drawing hunts can be found on the back page of this supplement.

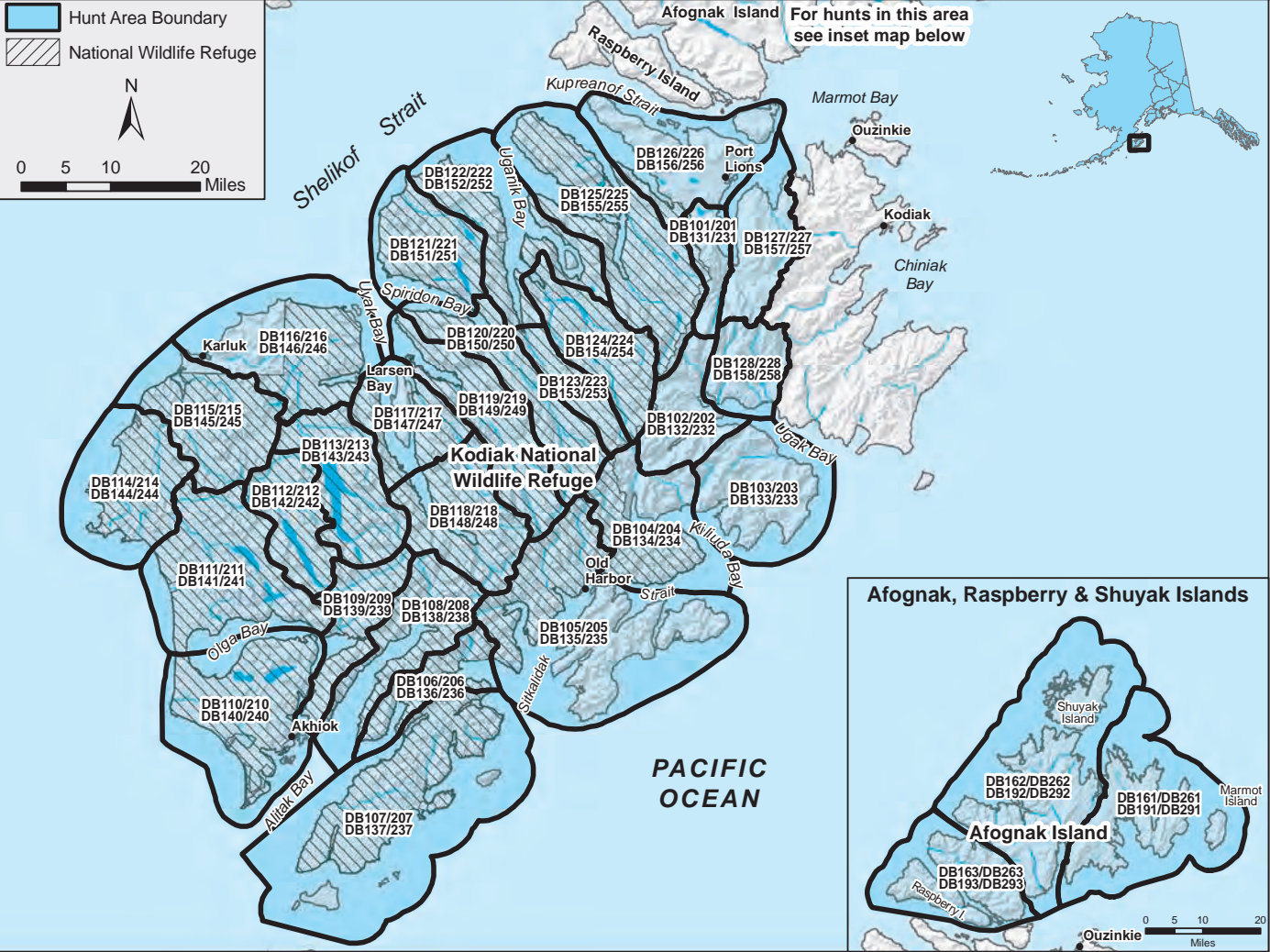
Alaska Department of Fish and Game administers all programs and activities free from discrimination based on race, color, national origin, age, sex, religion, marital status, pregnancy, parenthood, or disability. The department administers all programs and activities in compliance with Title VI of the Civil Rights Act of 1964, Section 504 of the Rehabilitation Act of 1973, Title II of the Americans with Disabilities Act of 1990, the Age Discrimination Act of 1975, and Title IX of the Education Amendments of 1972. If you believe you have been discriminated against in any program, activity, or facility please write to ADF&G ADA Coordinator, P.O. Box 115526, Juneau, AK 99811-5526; U.S. Fish and Wildlife Service, 4401 N. Fairfax Drive, MS2042, Arlington, VA 22203 or O.E.O., U.S. Department of the Interior, 1849 C Street NW MS 5230, Washington DC 20240. For information on alternative formats and questions on this publication, please contact natalie.weber@alaska.gov.

Kodiak Brown Bear

Hunt Maps available online at
<http://hunt.alaska.gov>



For hunts in this area
see inset map below



Reporting Requirements

Successful Hunters -- report in person to ADF&G in Kodiak within 2 days after leaving the hunt area, and submit your completed hunt report. The bear skull (un-frozen and removed from the skin) and hide (with claws and evidence of sex intact and naturally attached) must be presented for sealing within 30 days of harvest and prior to leaving Game Management Unit 8.

Unsuccessful Hunters -- report in person or by telephone (907-486-1880) to an ADF&G representative in Kodiak within 2 days after leaving the hunt area. Completed permit reports must be submitted in person or by mail within 10 days after leaving the hunt area.

Guide Requirements

Nonresident brown bear hunters who are citizens of the United States must be accompanied in the field by an Alaska-licensed guide registered to guide in the hunt area, or an Alaska resident relative 19 years of age or older, "within the second-degree of kindred."* See "Alaska Residents or Nonresidents Hunting with Resident Relatives" section below.

Nonresident brown bear hunters who are not citizens of the United States (nonresident aliens) must be accompanied in the field by an Alaska-licensed guide registered to guide in the hunt area. See "Nonresidents and Nonresidents Aliens Hunting with an Alaska-licensed Guide" section below.

- Drawing winners will be notified by mail, but permits may only be obtained in person at ADF&G office in Kodiak prior to going afield. Permits for the spring hunts will be available beginning March 1, 2017. Permits for the fall hunts will be available beginning October 3, 2017.
- All check-ins and check-outs must be done at the ADF&G office in Kodiak during normal working hours.
- A valid Alaska hunting license, Big Game Tag Record, and brown/grizzly bear locking-tag must be presented at the ADF&G office in Kodiak before a permit will be issued.
- Hunters are restricted to a 15-consecutive-day hunt period that they must select when they pick up their permit.
- The bag limit is one bear every four regulatory years, and a legal bear is any bear except cubs or females accompanied by cubs. A wounded bear counts against your bag limit for the regulatory year.
- Applicants successfully drawn for a fall Kodiak bear hunt are ineligible to receive another Kodiak bear permit the following spring.








Residents and Second-degree of Kindred Nonresidents (DB200 Series): Application Deadline for All Hunts - December 15
Guided Nonresidents (DB100 Series): Application Deadline for Spring hunts - December 15 / Application Deadline for Fall hunts - May 31

Alaska Residents or Nonresidents Hunting with Resident Relatives Fall 2017 and Spring 2018	Fall Season: Oct. 25 - Nov. 30 Spring Season: April 1 - May 15	Nonresidents and Nonresident Aliens Hunting with an Alaska-licensed Guide Spring 2017 and Fall 2017
---	---	--

Nonresidents intending to hunt with a resident relative must apply for the DB200 series of permit hunts listed in chart at right.	Hunt Number		Number of Permits		Residents and nonresidents within second-degree of kindred use hunt numbers on left side of this chart when applying; guided nonresidents use hunt numbers on the right Area	Hunt Number		Number of Permits		Guide-Client contracts are required at the time of application. In addition, guides may only submit as many hunt applications as permits available for that hunt. A party permit counts as two hunt applications.
	Fall	Spring	Fall	Spring		Fall	Spring	Fall	Spring	
Two nonresidents intending to hunt with a resident relative may not apply on a party hunt application, because only one permit is issued per hunt to a nonresident hunting with a resident relative.	DB201	DB231	3	4	Kizhuyak Bay	DB101	DB131	1	1	Guided nonresidents may apply for only one fall and one spring Kodiak brown bear drawing permit (DB100 series).
	DB202	DB232	5	4	West Ugak Bay	DB102	DB132	4	3	
A maximum of four nonresidents guided by resident relatives will be awarded permits for each season, with a maximum total of eight permits per regulatory year.	DB203	DB233	5	5	South Ugak Bay	DB103	DB133	4	3	All nonresident Kodiak bear hunters who are not hunting with a resident relative must be accompanied in the field by an Alaska-licensed guide registered to hunt in the area. Kodiak National Wildlife Refuge and some private landowners only allow certain guides to take nonresident bear hunters on their lands. Prior to applying for a permit for these areas (marked in the table at left with an asterisk), hunters are strongly encouraged to check on guide availability. For a fee, a list of the Alaska-licensed guides registered for particular hunt areas may be obtained from the Dept. of Commerce, Community and Economic Development, Division of Corporations, Business and Professional Licensing, P.O. Box 110806, Juneau, AK 99811. Phone (907) 465-2534
	DB204	DB234	4	5	Kiliuda Bay	DB104	DB134	3	3	
* Second-degree of kindred: A father, mother, brother, sister, son, daughter, spouse, grandparent, grandchild, brother- or sister-in-law, son- or daughter-in-law, father- or mother-in-law, stepfather, stepmother, step-sister, stepbrother, stepson, or stepdaughter.	DB205	DB235	4	5	Three Saints and Barling Bays*	DB105	DB135	3	3	If a successful applicant cancels a permit (in writing to Kodiak ADF&G), we will choose an alternate for that permit. Alternate lists for each hunt area are produced during the drawing process.
	DB206	DB236	3	5	Kaiugnak Bay*	DB106	DB136	2	3	
Alaska residents & nonresidents hunting with a resident relative please note: Spring hunts are for 2018.	DB207	DB237	3	5	Aliulik Peninsula*	DB107	DB137	2	4	If successful applicants cancel their permits after the above dates, and where there are no alternates for the hunt, unallocated permits will be issued on a first-come, first-served basis starting on the fourth working day after the cancellation is received in the Kodiak ADF&G office. To reserve one of these permits, a hunter or an agent must provide the guide's unique verification code (obtained by the guide from Big Game Commercial Services Board) to the ADF&G office in Kodiak.
	DB208	DB238	3	6	Deadman Bay*	DB108	DB138	2	4	
	DB209	DB239	2	5	Dog Salmon River*	DB109	DB139	1	3	If there are no applicants for a drawing permit, or if the alternate list within a particular area is exhausted, we will issue all remaining permits on a first-come, first-served basis starting on February 28, 2017 for the spring hunts and August 10, 2017 for the fall hunts. To reserve one of these permits a hunter, guide, or agent must provide the guide's unique verification code (obtained by the guide from Big Game Commercial Services Board) to the ADF&G office in Kodiak in person.
	DB210	DB240	3	5	South Olga Lakes**	DB110	DB140	2	3	
	DB211	DB241	3	6	Red Lake*	DB111	DB141	2	4	
	DB212	DB242	2	5	Frazer Lake*	DB112	DB142	1	3	
	DB213	DB243	3	5	Karluk Lake**	DB113	DB143	2	3	
	DB214	DB244	3	5	Halibut Bay*	DB114	DB144	2	3	
	DB215	DB245	3	5	Sturgeon River**	DB115	DB145	2	3	
	DB216	DB246	3	6	North Karluk River**	DB116	DB146	2	4	
	DB217	DB247	3	5	North Ugak Bay**	DB117	DB147	2	3	
	DB218	DB248	2	6	South Ugak Bay*	DB118	DB148	1	4	
	DB219	DB249	2	5	Zachar Bay*	DB119	DB149	1	3	
	DB220	DB250	2	5	South Spiridon Bay*	DB120	DB150	1	3	
	DB221	DB251	3	5	Spiridon Lake*	DB121	DB151	2	3	
	DB222	DB252	3	6	Uganik Bay*	DB122	DB152	2	4	
	DB223	DB253	2	3	South Arm, Uganik Bay*	DB123	DB153	1	2	
	DB224	DB254	3	6	Uganik Lake*	DB124	DB154	2	4	
	DB225	DB255	3	6	Uganik I., Terror Bay*	DB125	DB155	2	4	
	DB226	DB256	6	6	Kupreanof Peninsula	DB126	DB156	2	3	
	DB227	DB257	7	15	Sharatin Bay	DB127	DB157	2	4	
	DB228	DB258	7	15	Wild Creek	DB128	DB158	2	4	
	DB261	DB291	7	17	East Afognak & Marmot Islands	DB161	DB191	3	5	
	DB262	DB292	7	17	Central Afognak & Shuyak Islands	DB162	DB192	3	5	
	DB263	DB293	7	17	Southwest Afognak & Raspberry Islands	DB163	DB193	3	5	

Much of south and east Afognak Island and northern Kodiak Island is privately owned and subject to land use fees. Access permits are available from land owners. Land status maps and addresses of land owners are available online at:
<http://www.dnr.state.ak.us/mlw/planning/easmtatlas/kodiak/#MAPS-TXT>.

* Areas mostly or entirely included in exclusive guide areas
** Areas partially included in exclusive guide areas

Brown/Grizzly Bear (except Kodiak)					Hunt Maps available online at http://hunt.alaska.gov
Guide Requirements: <ul style="list-style-type: none">• Nonresident hunters who are not residents of the United States (nonresident aliens) must be accompanied in the field by an Alaska-licensed guide.• Nonresident brown bear hunters, excluding aliens, must be accompanied in the field by an Alaska-licensed guide or an Alaska resident relative 19 years of age or older within the second-degree of kindred. For all hunts: <ul style="list-style-type: none">• A brown/grizzly bear locking-tag is required in all hunts listed below.• The bag limit is one bear every regulatory year (unless noted below) and a legal bear is any bear except cubs or females accompanied by cubs.• The skull (unfrozen and removed from the skin) and hide (with evidence of sex and claws attached) must be sealed within 30 days of the kill. Permit hunt reports are due at the time of sealing.• If unsuccessful or you did not hunt, you must return your completed hunt report within 15 days of close of season.					
Game Management Unit, Area	Hunt No.	Number of Permits	Season Dates		Additional Requirements and Information
			2017	2018	
4, Outside Drainages <i>Nonresidents guided by resident relative</i>	DB088	2	-----	Mar 15-May 31	Hunt Area: (outside drainages) Chichagof Island south and west of a line which follows the crest of the island from Rock Point (N 58°, W 136° 21'), to Rodgers Point (N 57° 35', W 135° 33') including Yakobi and other adjacent islands; Baranof Island south and west of a line which follows the crest of the island from Nismeni Point (N 57° 34', W 135° 25'), to the entrance of Gut Bay (N 56° 44', W 134° 38'), including the drainages into Gut Bay, Kruzof Island, and other adjacent islands. The bag limit is one bear every four regulatory years and a legal bear is any bear except cubs or females accompanied by cubs. Nonresident hunters applying for DB088 may NOT use an Alaska-licensed guide.
4, Remainder <i>Nonresidents guided by resident relative</i>	DB089	2	-----	Mar 15-May 20	Hunt Area: remainder of Unit 4. The bag limit is one bear every four regulatory years and a legal bear is any bear except cubs or females accompanied by cubs. Nonresident hunters applying for DB089 may NOT use an Alaska-licensed guide.
4 <i>Nonresidents guided by resident relative</i>	DB077	3	Sept 15-Dec 31		Hunt Area: Unit 4. The bag limit is one bear every four regulatory years and a legal bear is any bear except cubs or females accompanied by cubs. Nonresident hunters applying for DB077 may NOT use an Alaska-licensed guide.
10, Unimak Island 	DB375	12	Oct. 1-Dec. 31	-----	Hunt Area: Unimak Island. The bag limit is one bear every four regulatory years and a legal bear is any bear except cubs or females accompanied by cubs.
	DB376	12	-----	May 10-May 31	
14C, Eklutna Lake Management Area within Chugach State Park  <i>Certified Bowhunters Only (see page 20)</i>	DB468	20	Sept. 5 thru May 31		Hunt Area: those portions of Chugach State Park within the Eklutna Lake Management Area. Prior to applying for this hunt, IBEP certification is required. Prior to hunting, Basic Hunter Education is required.
14C, Chugach State Park Mgmt. Area 	DB470	15	Sept. 5 thru May 31		Hunt Area: those portions of Chugach State Park Management Area in the Peters Creek, Little Peters Creek, Thunderbird Creek, upper Ship Creek (upstream from Fort Richardson and excluding Tokle Creek drainage), Indian Creek, Bird Creek (excluding Bird Creek Regional Park), and upper Eagle River (above Icicle Creek) drainages. Chugach State Park prohibits the discharge of firearms and bows within ½ mile of the Seward Highway and trailheads. Prior to hunting, Basic Hunter Education is required.
In Units 22 & 23 <ul style="list-style-type: none">• Licenses and locking-tags available online at www.adfg.alaska.gov/index.cfm?adfg=license.main.• If successful you must mail your hunt report to the ADF&G office in Nome or Kotzebue within 30 days of the kill.					Hunt Maps available online at http://hunt.alaska.gov
Game Management Unit, Area	Hunt No.	Number of Permits	Season Dates		Additional Requirements and Information
			2017	2018	
22B and 22C  <i>Nonresidents Only</i>	DB685	27	22B: Aug. 1 thru May 31		Permits are valid for hunts within two different license years, 2017 and 2018. Permit winners hunting in the fall 2017 season who do not harvest a bear must purchase a new license and a new locking-tag to continue hunting with their permit in 2018 spring season. If undersubscribed, these permits will be available at Nome ADF&G; information about these permits will be posted online at http://hunt.alaska.gov when available.
			22C: Aug. 1-Oct. 31	22C: May 1-May 31	
22D and 22E  <i>Nonresidents Only</i>	DB690	21	Aug. 1 thru May 31		
23  <i>Nonresidents Only</i>	DB761	12	Sept. 1-Oct. 31	-----	Hunt Area: Unit 23 that portion of the Noatak River drainage upstream of and excluding the Eli River, downstream of and excluding the Kelly River drainage, and all lands except Cape Krusenstern National Monument located north and west of this portion of the Noatak River. This area is also defined as Unit 23 Guide-Outfitter Area 1.
	DB771	2	April 15-May 31	-----	
If undersubscribed permits are available, these permits will be available at Kotzebue ADF&G; information about these permits will be posted online at http://hunt.alaska.gov on the first Friday in March.	DB762	12	Sept. 1-Oct. 31	-----	Hunt Area: Unit 23 that portion of the Noatak River drainage upstream of and including the Kelly River drainage, downstream of and including the Anisak River drainage, and downstream and west of Lake Kangilipak. This area is also defined as Unit 23 Guide-Outfitter Area 2.
	DB772	2	April 15-May 31	-----	
	DB763	2	Sept. 1-Oct. 31	-----	Hunt Area: Unit 23 that portion of the Noatak River drainage upstream of and excluding the Anisak River, upstream and east of Lake Kangilipak, and excluding Gates of the Arctic National Park. This area is also defined as Unit 23 Guide-Outfitter Area 3.
	DB773	1	April 15-May 31	-----	
	DB764	4	Sept. 1-Oct. 31	-----	Hunt Area: Unit 23 that portion of the Kobuk River drainage upstream of the Kobuk Valley National Park boundary near Ambler excluding Gates of the Arctic National Park. This area is also defined as Unit 23 Guide-Outfitter Area 4.
	DB774	3	April 15-May 31	-----	
	DB765	4	Sept. 1-Oct. 31	-----	Hunt Area: Unit 23 that portion south of the north bank of the Kobuk River and Melvin Channel downstream of the Kobuk Valley National Park boundary below the Kallarichuk River mouth, the Selawik River drainage, the Kauk River drainage, and Baldwin Peninsula. This area is also defined as Unit 23 Guide-Outfitter Area 5.
	DB775	2	April 15-May 31	-----	
	DB766	12	Sept. 1-Oct. 31	-----	Hunt Area: Unit 23 that portion of the Kobuk River drainage north of the north bank of the Kobuk River and Melvin Channel downstream of the Kobuk Valley National Park boundary below the Kallarichuk River mouth, the Noatak River drainages downstream from and including the Eli River drainage, and excluding Cape Krusenstern National Monument. This area is also defined as Unit 23 Guide-Outfitter Area 6.
	DB776	2	April 15-May 31	-----	
	DB767	4	Sept. 1-Oct. 31	-----	Hunt Area: Unit 23 Southwest that portion on the Seward Peninsula west of and including the Buckland River drainage. This area is also defined as Unit 23 Guide-Outfitter Area 7.
	DB777	6	April 15-May 31	-----	
26B  <i>Nonresidents Only</i>	DB987	4	Aug. 25 thru May 31		Hunt Area: Unit 26B. A portion of this hunt is included in the Dalton Highway Corridor Management Area. Dalton Highway Corridor Management Area (DHCMA) - that portion within Unit 26B, extending five miles from each side of the Dalton Highway, including the driveable surface of the Dalton Highway, from the Yukon River to the Arctic Ocean, and including the Prudhoe Bay Closed Area. The area within the Prudhoe Bay Closed Area is closed to the taking of big game; the remainder of the DHCMA is closed to hunting; however, big game, small game, and fur animals may be taken in the area by bow and arrow only ; no motorized vehicle may be used to transport hunters, their gear, or parts of game within the DHCMA except aircraft, boats, and licensed highway vehicles on the following designated roads: 1) Dalton Highway; 2) Bettles Winter Trail during periods when BLM and the City of Bettles announce that the trail is open to winter travel; 3) Galbraith Lake road from the Dalton Highway to the BLM campground at Galbraith Lake, including the gravel pit access road when the gate is open; 4) Toolik Lake Road, excluding the driveway to the Toolik Lake Research Facility; 5) The Sagavanirktok River access road two miles north of Pump Station 2; 6) any constructed roadway or gravel pit within 1/4 mile of the Dalton Highway. However, a snowmachine may be used to transport hunters, their hunting gear, or parts of game across the management area from land outside the management area to access land on the other side of the management area. Any hunter traveling on the Dalton Highway must stop at any check station operated by the department within the DHCMA. See weapons-restricted hunts, page 20.
If undersubscribed permits are available, information about these permits will be posted online at http://hunt.alaska.gov on the first Friday in March . Undersubscribed drawing hunts are hunts that had fewer applicants than available permits. Contact the local ADF&G office nearest the hunt for more information.					

Black Bear Units 1 - 3

Hunt Maps available online at
<http://hunt.alaska.gov>

- Nonresident hunters not using an Alaska-licensed guide must have a drawing permit.
- A black bear locking-tag is required in all hunts listed below.
- The bag limit is one bear and a legal bear is any bear except cubs or females accompanied by cubs. A wounded bear counts against your bag limit for the regulatory year.
- The skull (unfrozen and removed from the skin) and hide (with evidence of sex and claws attached) must be sealed within 30 days of the kill, except Unit 3 Kuiu Island, where black bears taken by nonresidents must be sealed within 14 days of the kill and must not be removed from Units 1-4 until sealed. Permit hunt reports are due at the time of sealing.
- If unsuccessful or you did not hunt, you must return your completed hunt report within 15 days of close of season.

If undersubscribed permits are available, information about these permits will be posted online at <http://hunt.alaska.gov> on the **first Friday in March**. Undersubscribed drawing hunts are hunts that had fewer applicants than available permits. Contact the local ADF&G office nearest the hunt for more information.

Game Management Unit, Area	Hunt No.	Number of Permits	Season Dates		Additional Requirements and Information
			2017	2018	
1A <i>Nonresidents</i> <i>Nonguided Only</i>	DL016	75	Sept. 1 thru June 30		Hunt Area: Unit 1A
1B <i>Nonresidents</i> <i>Nonguided Only</i>	DL017	30			Hunt Area: Unit 1B
1C, North <i>Nonresidents</i> <i>Nonguided Only</i>	DL019	10			Hunt Area: that portion of Unit 1C east of the Haines Borough boundary in Lynn Canal, from the south bank of Taku Inlet and the Taku River to the U.S./Canada border, then north to the Unit 1C/1D boundary at Eldred Rock.
1C, South <i>Nonresidents</i> <i>Nonguided Only</i>	DL018	10			Hunt Area: that portion of Unit 1C from the south bank of Taku Inlet and the Taku River to the U.S./Canada border, then south to the Unit 1C/1B boundary at Cape Fanshaw.
1C, remainder <i>Nonresidents</i> <i>Nonguided Only</i>	DL020	24			Hunt Area: that portion of Unit 1C west of the Haines Borough boundary in Lynn Canal, but not including lands within Glacier Bay National Park (Chilkat Range).
1D <i>Nonresidents</i> <i>Nonguided Only</i>	DL021	20			Hunt Area: Unit 1D
2 <i>Nonresidents</i> <i>Nonguided Only</i>	DL027	30	Sept. 1-Dec. 31	-----	Hunt Area: Unit 2
	DL028	100	-----	Jan. 1-June 30	
3, Kuiu Island <i>Nonresidents</i> <i>Nonguided Only</i>	DL029	50	Sept. 1 thru June 30		Hunt Area: Unit 3, Kuiu Island. Bears need to be sealed within 14 days of the kill and prior to being removed from Units 1-4.
3, Kupreanof Island <i>Nonresidents</i> <i>Nonguided Only</i>	DL030	100			Hunt Area: Unit 3, Kupreanof Island
3, remainder <i>Nonresidents</i> <i>Nonguided Only</i>	DL031	40			Hunt Area: remainder of Unit 3

Black Bear Unit 14C

Hunt Maps available online at
<http://hunt.alaska.gov>

- The bag limit is one bear and a legal bear is any bear except cubs or females accompanied by cubs.
- The skull (unfrozen and removed from the skin) and hide (with evidence of sex and claws attached) must be sealed within 30 days of the kill. Permit hunt reports are due at the time of sealing.
- If unsuccessful or you did not hunt, you must return your completed hunt report within 15 days of close of season.

Game Management Unit, Area	Hunt No.	Number of Permits	Season Dates		Additional Requirements and Information
			2017	2018	
14C, Joint Base Elmendorf Richardson (JBER) <i>Certified Shotgun Hunters Only (see page 20)</i>	DL455	25	-----	Apr. 15-June 15	Hunt Area: portions of JBER. Hunter Education is required for these hunts. Warning: Joint Base Elmendorf Richardson (JBER) hunts are subject to closure due to military operations. Hunts may be stopped for specific time periods or limited to specific areas on short (6 hours) notice. Check in/out on a daily basis. JBER will require successful applicants to pay a \$125 access fee, and may require successful applicants to demonstrate proficiency with the weapon they intend to use.

Bison

Hunt Maps available online at
<http://hunt.alaska.gov>

- If you are a resident and you have been awarded a permit since 2011 you are ineligible to apply until the Nov. 2020 application period for hunts that take place in 2021 regulatory year.
- If you are a nonresident and you have been awarded a permit since 2008 you are ineligible to apply.
- A resident who wins a bison drawing permit hunt is ineligible to apply for another bison permit for 10 years. A nonresident who wins a bison drawing permit hunt is ineligible to apply for another bison permit.
- Application fee for a bison hunt is \$10 per individual, \$20 per party.
- All check-outs must be done Monday through Friday (except holidays). Hours may vary by area office.

Game Management Unit, Area	Hunt No.	Number of Permits	Season Dates		Legal Bison	Reporting Requirements		Additional Requirements and Information
			2017	2018		If Successful	If Unsuccessful	
11, Chitina	DI450	2	Sept. 6-Nov. 30	-----	Either Sex	In person to Glennallen within 1 day of leaving the hunt area.	By mail within 15 days of close of season	Hunt Area: drainages of the Chitina River east of the Chakina River and south and east of the Nizina River. This is a remote area, primarily accessible by light aircraft on small undeveloped gravel strips.
11 and portion of 13D, Copper River	DI454	24	Sept. 1 thru Mar. 31					
19C and 19D	DI351	20	Aug. 22-Oct. 10	-----		By mail within 15 days of close of season.		Hunt Area: Units 19C and 19D Hunters may be assigned specific start dates for DI351. Call McGrath ADF&G at 907-524-3323 for more information.
	DI352	20	-----	Mar. 1-Mar. 31				
20D, Delta	DI403	90	Oct. 1 thru Mar. 31 Hunters will be assigned specific start dates.		Either Sex	In person to Delta Junction within 2 days of kill. Specimens from harvested bison will be required.		Hunt Area: Unit 20D. Hunters will be assigned specific start dates between October 1 and November 15 (determined by order drawn) and can hunt from their start date until the end of the season (March 31). Hunters must obtain permission from landowners to hunt on private land. Weapons-restrictions apply. Hunters must either attend an orientation in person at Delta ADF&G or complete an online orientation and test to receive certification of orientation prior to hunting. Orientation is available at http://www.adfg.alaska.gov/index.cfm?adfg=deltabison.main The number of permits may be adjusted based on the most recent population surveys. Special restrictions apply on military lands. Contact Fort Wainwright for details 907-361-9686.

Caribou


Hunt Maps available online at
<http://hunt.alaska.gov>







































- Members of a household that apply for a Unit 13 subsistence hunt (RC566 or CC001) are NOT eligible for ANY caribou drawing hunts.
- Unit 13 caribou subsistence and drawing hunts will be closely monitored. All or portions of the hunt areas may be closed or opened on short notice by emergency order.
- All unsuccessful hunters and those who did not hunt must report within 15 days of close of season.

Game Management Unit, Area	Hunt No.	Number of Permits	Season Dates		Legal Caribou	Specimens Required (Return with Permit Report)	Reporting Requirements If Successful	Additional Requirements and Information
			2017	2018				
7, Kenai Mtns.	DC001	up to 25	Aug. 10-Dec. 31	-----	Either Sex	None	Report within 10 days of kill	Hunt Area: that portion of Unit 7 north of the Sterling Hwy. and west of the Seward Hwy. The Kenai Mountains caribou herd is usually found near Big Indian Creek. Access is generally from the Resurrection Trail. Contact Kenai National Wildlife Refuge, Soldotna, and U.S. Forest Service, Seward, for motorized access restrictions. The Kenai Mountains caribou herd has declined and the number of permits will be determined following fall surveys. This hunt occurs on federal lands and is subject to potential federal access restrictions.
13 <i>Residents Only</i>	DC485	TBA	Aug. 20-Sept. 20 and Oct. 21 thru Mar. 31 Seasons may be closed by emergency order.		TBA		Report within 5 days of kill	Hunt Area: Unit 13
14B, Western Talkeetna Mtns.	DC590	200	Aug. 10-Sept. 20 and Dec. 1 thru Mar. 15		Either Sex		Report within 10 days of kill	Hunt Area: Unit 14B: the caribou in this hunt tend to be in areas accessible only by aircraft.
15B, Killey River	DC608	up to 50	Aug. 10-Sept. 20					Hunt Area: that portion of Unit 15B within the Kenai National Wildlife Refuge Wilderness Area. It is recommended to use horses to access this area. This hunt area is closed to off-road vehicles and aircraft access is extremely limited.
15C, Fox River	DC618	10						Hunt Area: that portion of Unit 15C north of Fox River and Chernof Glacier, east of Windy Lake and south of Tustumena Glacier. Access to this area is difficult. This area is closed to off-road vehicles and aircraft access is extremely limited.
20A, Central Alaska Range	DC827	150						Bull
20B, 20E, and 25C, Fortymile White Mountains (Zones 1 and 3) <i>Youth Hunt only</i>	YC831	30	Aug. 10-Aug. 21	-----	Bull		Report within 7 days of kill	Hunt Area: Zone 1 of the Fortymile - White Mountains caribou registration hunt area. Unit 20B, that portion within the Chatanika River drainage north and east of the Steese Highway, and that portion south and east of the Steese Highway, except the middle (East) fork of the Chena River drainage upstream from and including the Teuchet Creek drainage and except the Salcha River drainage, and Unit 25C, that portion east of the east bank of the mainstem of Preacher Creek to its confluence with American Creek, then east of the east bank of American Creek, excluding that portion within the drainage of the south fork of Birch Creek and excluding that portion within the Yukon–Charley Rivers National Preserve. Zone 3 of the Fortymile - White Mountains caribou registration hunt area. that portion of Unit 20E, including the Seventymile River downstream from the Granite Creek drainage, the North Fork Fortymile River drainage downstream from and including the Champion Creek drainage, the Middle Fork Fortymile River drainage downstream from the Joseph Creek drainage, the Mosquito Fork of the Fortymile River drainage downstream from the Wolf Creek drainage, the Dennison Fork drainages, the Ladue River drainages, and all drainages east of those drainages. One caribou per lifetime allowed for this permit.
YC831 Fortymile Zones 1 and 3 Youth Hunt. Eligible applicants: Resident and nonresident youth who are 10 to 17 years old during their assigned hunt period. Each permittee must be accompanied in the field by a licensed Alaska resident adult at least 21 years old. The nonresident youth's accompanying resident adult must be a parent, stepparent, or legal guardian. Bag limit counts against the bag limit of BOTH the youth permittee and the accompanying adult. Youth permittees and accompanying adults must wear hunter orange vests while hunting. Hunter education is required. This youth hunt allows harvest in both Zones 1 and 3 prior to the registration hunt being opened.								

Elk

Hunt Maps available online at
<http://hunt.alaska.gov>

Game Management Unit, Area	Hunt No.	Number of Permits	Season Dates 2017	Legal Elk	Specimens Required (Return with Permit Report)	Reporting Requirements If Successful	Additional Requirements and Information	
3, Etolin Island and smaller associated islands <i>Certified Bowhunters Only (See page 20)</i>	DE318	25	Sept. 1-Sept. 30	Bull	 5-inch section of lower jaw with front teeth	In person or by phone to Petersburg, Ketchikan or Wrangell within 5 days of kill	Hunt Area: that portion of Unit 3 bounded by a line beginning at the intersection of Stikine Strait and Clarence Strait, running southwest following the midline of Clarence Strait, down to its intersection with Ernest Sound, then northeast following the midline of Ernest Sound, excluding Niblack Islands, to its intersection with Zimovia Strait, then northwest following the western shoreline of Zimovia Strait to its intersection with Chichagof Passage, then west along the midline of Chichagof Passage to its intersection with Stikine Strait, then west and south along the midline of Stikine Strait back to the point of beginning. Zarembo Island is closed to elk hunting. Successful hunters are requested to send a photo of their elk antlers to the Petersburg ADF&G office. An IBEP card is required for hunt DE318, see page 20.	
	DE321	50	Oct. 1-Oct. 15					
	DE323	50	Oct. 16-Oct. 31					
8, Raspberry Island	DE702	12	Oct. 1-Oct. 12	Bull	<div>In Unit 8, a wounded elk counts against your bag limit for the regulatory year.</div>		Hunt Area: that portion of Unit 8 on Raspberry Island. Access to this elk herd is by float plane or boat. Best access points are Onion Bay and Raspberry Strait.	
	DE704	12	Oct. 11-Oct. 22					
	DE706	70	Oct. 23-Nov. 30	Cow				
8, SW Afognak Island	DE711	15	Sept. 25-Oct. 9	Bull	None	In person or by phone to Kodiak within 2 days of completion of hunt and permit report by mail within 5 days	Hunt Area: Southwest Afognak, that portion of Afognak Island south and west of a line from the head of Back Bay (N 58° 05.3', W 152° 45.7') to Hatchery Peak (N 58° 07.2', W 152° 47.5'), to the head of Malina Bay (N 58° 09.3', W 152° 51.0') and adjacent islands. Much of the land is privately owned and subject to access fees. Land status maps and addresses of land owners are available at http://www.adfg.alaska.gov/index.cfm?adfg=accessbrochures.afognakmap .	
	DE713	100	Oct. 8-Oct. 22	Cow				
8, East Afognak Island	DE721	40	Sept. 25-Oct. 9	Either Sex			Hunt Area: Eastern Afognak, that portion of Afognak Island east of the main north-south logging road (1100 road) from the Danger Bay logging camp (N 58° 08.2', W 152° 32.9') north to its terminus at Discoverer Bay (N 58° 19.6', W 152° 21.8') and adjacent islands west of Marmot Strait. Much of the land is privately owned and subject to access fees. Land status maps and addresses of land owners are available at http://www.adfg.alaska.gov/index.cfm?adfg=accessbrochures.afognakmap .	
	DE723	40	Oct. 8-Oct. 22					
8, Remainder	DE715	50	Sept. 25-Oct. 9					Hunt Area: remainder of Unit 8. Much of the land is privately owned and subject to access fees. Land status maps and addresses of land owners are available at http://www.adfg.alaska.gov/index.cfm?adfg=accessbrochures.afognakmap .
	DE717	50	Oct. 8-Oct. 22					

Goat							Hunt Maps available online at http://hunt.alaska.gov	
<ul style="list-style-type: none">•Hunters are encouraged to take male goats.•All reporting and sealing must be done Monday through Friday (except holidays). Hours may vary by area office.•All unsuccessful hunters and those who did not hunt must report within 15 days of close of season.•Nonresident hunters - please use your Alaska-licensed guide's address to facilitate timely receipt of your permit if you are successfully drawn.•In Unit 1, permit winners will be required to attend an ADF&G orientation course prior to hunting.								
Game Management Unit, Area	Hunt No.	Number of Permits	Legal Goat	Season Dates 2017	Reporting Requirements If Successful	Additional Requirements and Information		
Unit 1			Either sex, taking of nannies with kids is prohibited	Aug. 15-Dec. 31	 In person to Ketchikan within 10 days of kill with horns for measuring	Hunt Area: that portion of Unit 1A beginning at a point at the outlet of Beaver Falls Creek and continuing west along the north bank of Beaver Falls Creek, then along the north shores of Lower Silvis Lake and Upper Silvis Lake, then southwest along the valley until meeting Whitman Creek, then west along the west bank of Whitman Creek, then along the west shoreline of Upper Whitman Lake, then south and west along the west bank of Whitman Creek and the south and west shoreline of Whitman Lake, then along the south bank of Whitman Creek to its outlet in George Inlet, then northeast along the coastline in George Inlet to the point of beginning. The area includes Achilles Mountain and Twin Peaks.		
1A, Revillagigedo Island East 	DG005	5				Hunt Area: that portion of Unit 1A bounded on the north beginning at the north banks of Roosevelt Lagoon, Naha River and Heckman Lake to the inlet of Naha River into Heckman Lake; then southeast along the valley to Salt Lagoon at the head of George Inlet, then south along the west coastline of George Inlet to the outlet of Beaver Falls Creek; then west long the north bank of Beaver Falls Creek, then along the north shores of Lower Silvis Lake and Upper Silvis Lake, then southwest along the valley until meeting Whitman Creek, then west along the west bank of Whitman Creek, then along the west shoreline of Upper Whitman Lake, then south and west along the west bank of Whitman Creek and the south and west shoreline of Whitman Lake, then along the south bank of Whitman Creek to its outlet in George Inlet, then south to Mountain Point, and continuing along the southern shoreline of Revillagigedo Island through Tongass Narrows around Clover Passage to the point of beginning. The area includes Deer, Dude, Diana, Brown and Mahoney Mountains.		
1A, Revillagigedo Island South 	DG006	18				Hunt Area: that portion of Unit 1A beginning at a point on the east shoreline at the head of Salt Lagoon in upper George Inlet then continuing south along the eastern shoreline around California Head, then north and east along the west shoreline in Carroll Inlet to the head of Carroll Inlet, then north along the west bank of Carroll Creek to the divide leading to South Fork Orchard Creek, then northeast along the west bank of South Fork Orchard Creek to Orchard Creek, then west along the south bank of Orchard Creek and south shoreline of Orchard Lake to the mouth of Orchard Creek, then west and south along the coastline through Gedney Pass and Behm Canal, south to Roosevelt Lagoon, then at the north banks of Roosevelt Lagoon, Naha River and Heckman Lake to the inlet of Naha River into Heckman Lake; then southeast along the valley to Salt Lagoon at the head of George Inlet and point of beginning.		
1A, Revillagigedo Island North 	DG007	12						
Unit 7			Either sex, taking of nannies with kids is prohibited. If you harvest a nanny, you will be prohibited from hunting any goats in Units 7 and 15 for 5 regulatory years	Aug. 10-Oct. 15	In person to Anchorage, Homer, Palmer, or Soldotna within 10 days of kill with horns for measuring	Hunt Area: Unit 7, see http://hunt.alaska.gov for individual areas and detailed maps. The number of permits will be determined following fall surveys.		
Gilpatrick Mountain 	DG332	up to 10						
Seattle Creek 	DG333	up to 8						
Spencer Glacier 	DG336	up to 12						
Crescent Lake 	DG338	up to 10						
Cecil Rhodes Mtn  NEW	DG341	up to 4						
Lost Lake 	DG342	up to 10						
Nellie Juan Lake 	DG344	up to 10						
Whidbey Bay 	DG345	up to 35						
Resurrection Peninsula 	DG346	up to 45						
Seward 	DG347	up to 20						
Brown Mt. 	DG352	up to 25						
Unit 8			Either sex, taking of nannies with kids is prohibited	Aug. 20-Oct. 25	In person or by phone to Kodiak within 2 days of completion of hunt, and permit report within 5 days	Hunt Area: Unit 8, see http://hunt.alaska.gov for individual areas and detailed maps. Hunters are encouraged, but not required, to bring their goat horns into the Kodiak ADF&G office for measurement.		
Wild Creek-Center Mt. 	DG471	35						
Crown Mt. 	DG472	12						
Hidden Basin-East Terror Lk. 	DG473	12						
Uganik River 	DG474	50						
Kiliuda Bay 	DG476	30						
South Road System 	DG478	90						
North Road System 	DG479	35						
Unit 13D				Aug. 10-Nov. 30	By mail within 10 days of kill	Hunt Area: that portion of Unit 13D west of the Richardson Highway and that portion of 13D east of the Richardson Highway north of the Tiekel River and west of the line beginning at the confluence of the Tiekel and Tsina Rivers running due south to the boundary of Unit 13D.		
Unit 13D 	DG720	35						
Unit 14				Sept. 1-Oct. 15	In person or by phone to Palmer within 2 days of completion of hunt, and permit report within 5 days	Hunt Area: that portion of Unit 14A southeast of the Matanuska River to the ridge dividing Metal Creek and Grasshopper Creek. Hunt Area: that portion of Unit 14A east of the ridge dividing Metal Creek and Grasshopper Creek.		
14A, Metal Creek 	DG890	20						
14A, Marcus Baker 	DG891	30						
14C, East Eklutna 	DG852	4			Hunt Area: that portion of Unit 14C within the drainage of the East Fork of Eklutna River.			
14C, Eagle River 	DG854	10			Hunt Area: that portion of Unit 14C within the Eagle River drainage upstream from and including Icicle Creek drainage, but excluding Raven Creek drainage.			
14C, Glacier Creek 	DG856	5			Hunt Area: that portion of Unit 14C within the upper Glacier Creek drainage including Winner Creek drainage, but excluding Crow Creek drainage.			
14C, Bird Creek 	DG858	5			Hunt Area: that portion of Unit 14C within the Bird Creek drainage including Penguin Creek drainage.			
14C, Lake George  NEW Nonresidents Only Certified Bowhunters Only (see page 20)  NEW Nonresidents Only	DG888	up to 10			Aug. 16-Aug. 31	In person to Anchorage, Homer, Palmer, or Soldotna within 10 days of kill with horns for measuring	Hunt Area: that portion of Unit 14C within the drainages of the Knik River upstream from, but not including, Big Timber Creek drainage.	
	DG889	up to 15		Sept. 1-Oct. 15				
Unit 15C			Either sex, taking of nannies with kids is prohibited. If you harvest a nanny, you will be prohibited from hunting any goats in Units 7 and 15 for 5 regulatory years	Aug. 10-Oct. 15	In person to Anchorage, Homer, Palmer, or Soldotna within 10 days of kill with horns for measuring	Hunt Area: Unit 15C, see http://hunt.alaska.gov for individual areas and detailed maps.		
15C, Indian Creek 	DG356	up to 15						
15C, Tustumena Glacier 	DG357	up to 8						
15C, Fox River 	DG358	up to 12						
15C, Bradley Lake 	DG359	up to 24						
15C, Dixon Glacier 	DG360	up to 36						
15C, Halibut Cove 	DG361	up to 25						
15C, Sadie Cove 	DG362	up to 18						
15C, Port Dick 	DG363	up to 34						

Moose



Hunt Maps available online at

http://hunt.alaska.gov

Antlerless hunts must be authorized by advisory committees in order to be held.

All unsuccessful hunters and those who did not hunt must report within 15 days of close of season.

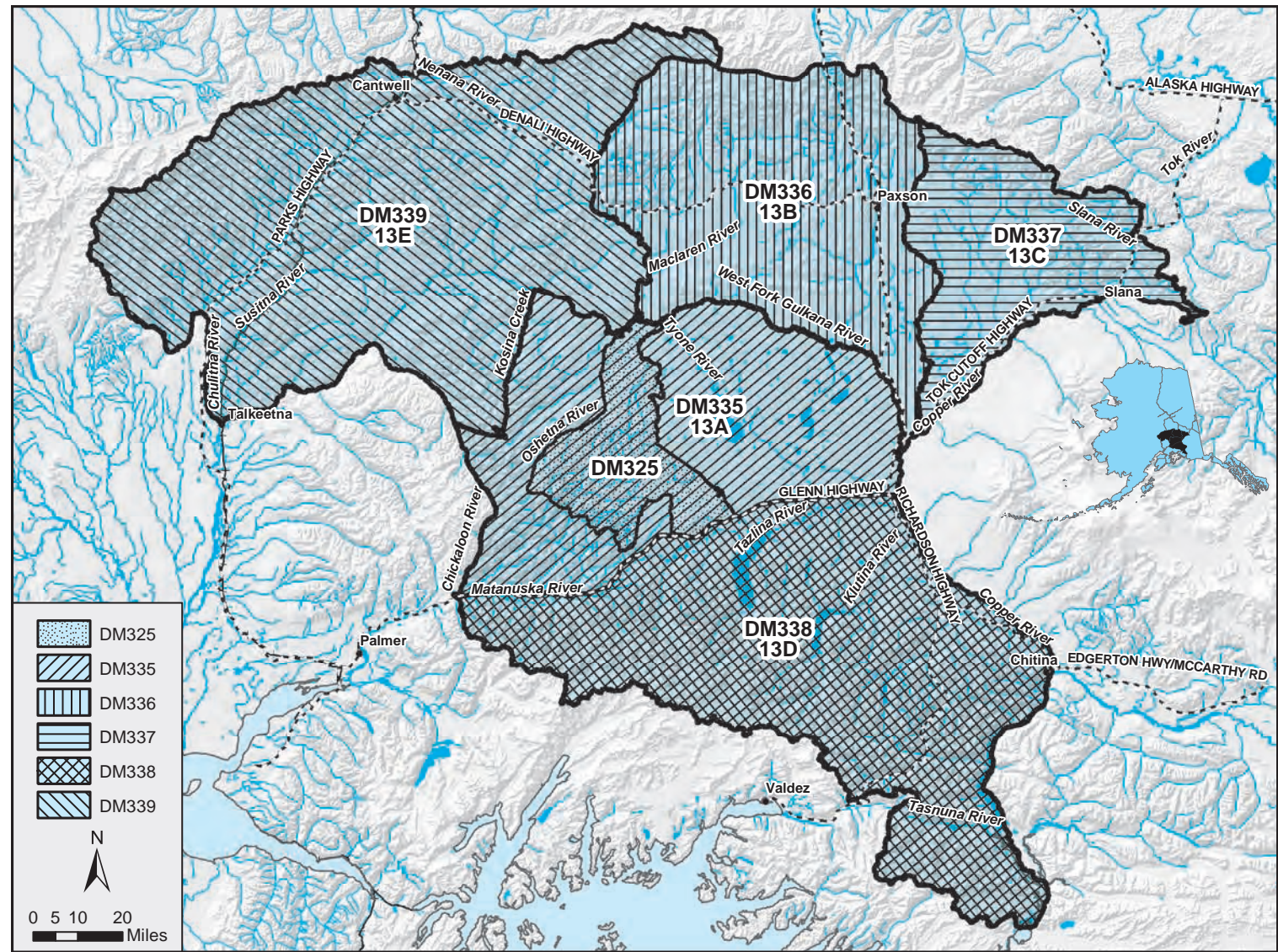
All reporting and sealing must be done Monday through Friday (except holidays). Hours may vary by area office.

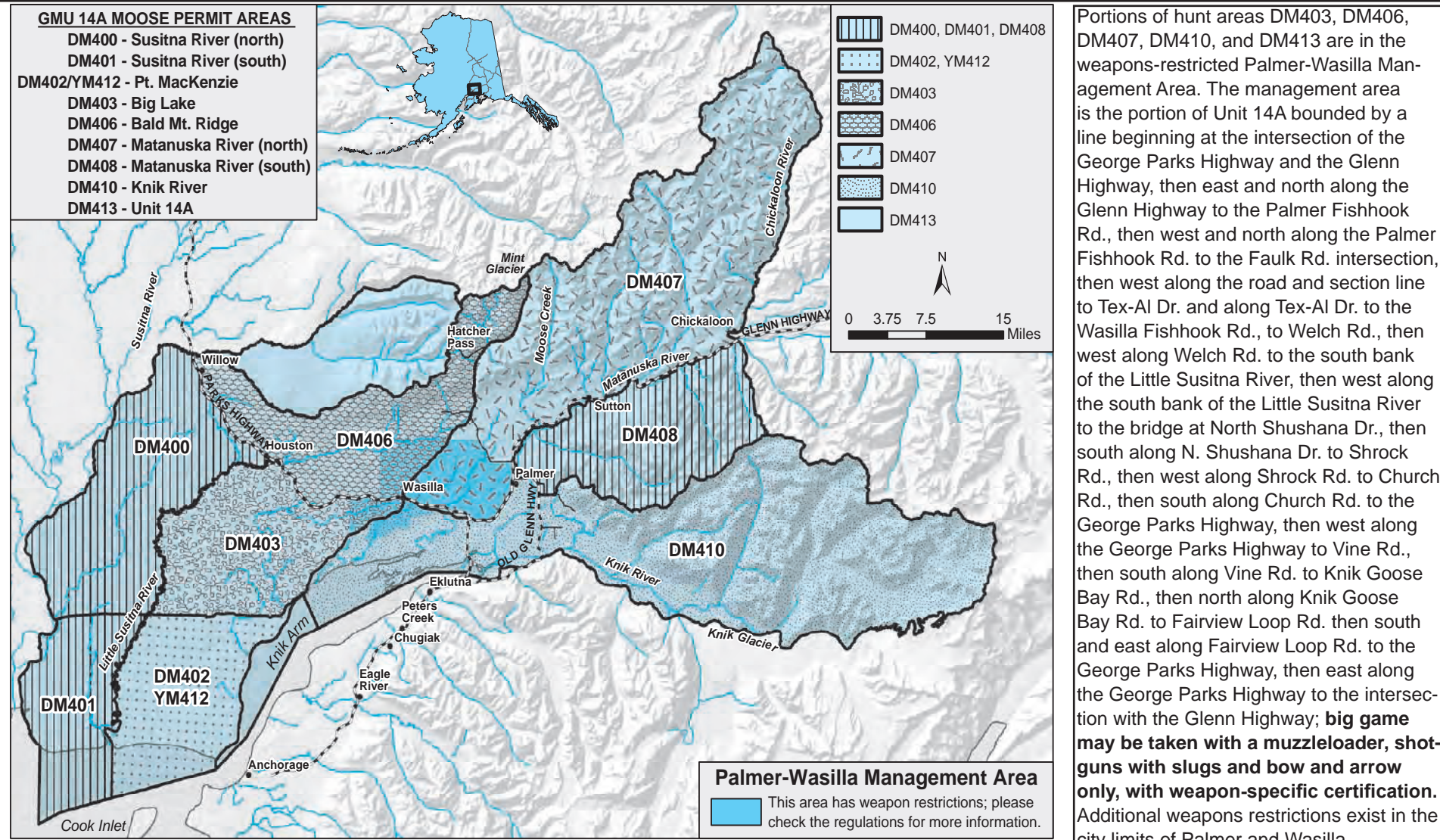
Game Management Unit, Area	Hunt No.	Number of Permits	Season Dates 2017	Legal Moose	Specimens Required (Return with permit report)	Reporting Requirements If Successful	Additional Requirements and Information	
1C, Berners Bay	DM041	up to 5	Sept. 15-Oct. 15	Bull	 <div>5-inch section of lower jaw with front teeth</div>	In person or by mail to Douglas within 10 days of kill	Hunt Area: Unit 1C within the Berners Bay drainages.	
6A, Cape Suckling to Palm Point <i>Nonresidents Only</i>	DM160	5	Sept. 1-Nov. 30	Bull	None	In person or by mail to Cordova within 5 days of kill	Hunt Area: that portion of Unit 6A that includes all drainages into the Gulf of Alaska between Cape Suckling and Palm Point. For DM160, up to 20 bulls may be taken in combination with registration permit hunt RM160.	
6C, <i>Residents Only</i>	DM167	up to 12	Sept. 1-Oct. 31				Hunt Area: Unit 6C	
7 & 14C, head of Turnagain Arm	DM210	up to 40	Aug. 20-Sept. 30		 <div>5-inch section of lower jaw with front teeth</div>	In person to Anchorage or Palmer within 10 days of kill	Hunt Area: portions of Units 7 and 14C within the drainages of the Twentymile River, Placer River, and Placer Creek (Bear Valley) outside the Portage Closed Area.	
<i>Residents Only</i>	DM211	up to 30	Aug. 20-Oct. 10	Antlerless				
13 <i>Residents Only</i>	DM324	5	Sept. 1-Sept. 20	Bull	None	Online or by mail within 10 days of kill	Hunt Area: Unit 13	
13A, Central <i>Residents Only</i>	DM325	10	Oct. 1-Oct. 31 and Mar. 1-Mar. 31	Antlerless, taking of calves or cows with calves is prohibited		Online or by mail within 10 days of kill	Hunt Area: that portion of 13A starting at the confluence of Crooked Creek and Little Nelchina River southwest along the divide between Crooked Creek and Old Man Creek to the divide between Little Nelchina River and Caribou Creek, then north-west to the easternmost tributary in the headwaters of Oshetna River and the headwaters of Mazuma Creek, then downstream the east bank of the easternmost tributary of Oshetna River to the mainstem Oshetna River, then downstream the east bank of Oshetna River to its confluence with Susitna River, then along the south bank of Susitna River to Tyone River, then along the south bank of Tyone River to its confluence with Tyone Creek, then south along the west bank of Tyone Creek to its confluence with Daisy Creek, then due east to the northernmost point along the south bank of Mendeltna Creek at N 62° 11.8', W 146° 49.12', then south along west bank of Mendeltna Creek and Old Man Lake to the Glenn Highway, then west along the Glenn Highway to Little Nelchina River, then north along the east bank of Little Nelchina River to the point of beginning.	
13A <i>Nonresidents Only</i>	DM335	15	Sept. 1-Sept. 20	Bull with 50-inch or larger antlers or at least 4 brow tines on at least one antler		By mail within 10 days of kill	Hunt Area: Unit 13A	
13B <i>Nonresidents Only</i>	DM336	25					Hunt Area: Unit 13B	
13C <i>Nonresidents Only</i>	DM337	25					Hunt Area: Unit 13C	
13D <i>Nonresidents Only</i>	DM338	25					Hunt Area: Unit 13D	
13E <i>Nonresidents Only</i>	DM339	25					Hunt Area: Unit 13E	

Unit 13 Moose


Hunt Maps available online at <http://hunt.alaska.gov>

- Members of a household that apply for Unit 13 Tier I caribou registration permit (RC566) are eligible to apply for moose hunts DM324 and DM325 ONLY.






- Antlerless hunts must be authorized by advisory committees in order to be held.
- All unsuccessful hunters and those who did not hunt must report within 15 days of close of season.
- All reporting and sealing must be done Monday through Friday (except holidays). Hours may vary by area office.

Game Management Unit, Area	Hunt No.	Number of Permits	Season Dates 2017	Legal Moose	Specimens Required (Return with Permit Report)	Reporting Requirements If Successful	Additional Requirements and Information
14A, Susitna River, Redshirt Lake <i>Residents Only</i>	DM400	up to 37	Aug. 25- Sept. 25	Antlerless	 5-inch section of lower jaw with front teeth	In person to Palmer or Anchorage within 10 days of kill	Hunt Area: that northwestern portion of Subunit 14A bounded on the north by the Parks Hwy. from the Little Susitna River to Willow Creek, and Willow Creek; and bounded on the west by the Unit Boundary; and bounded on the south by the Gas Pipeline Service Route/Right-of-Way Trail (snowmobile access trail) to Figure Eight and Flathorn Lakes; and bounded on the east by the Little Susitna River.
14A, Susitna River, Figure Eight Lake <i>Residents Only</i>	DM401	up to 15					Hunt Area: that southwestern portion of Subunit 14A bounded on the north by the Gas Pipeline Service Route (as described above in DM400); bounded on the west and south by the Unit Boundary; and bounded on the east by the Little Susitna River from the mouth to the Gas Pipeline Service Route where it crosses the Little Susitna River.
14A, Point MacKenzie <i>Residents Only</i>	DM402	up to 75					Hunt Area: that southwestern portion of Subunit 14A bounded on the west by the Little Susitna River; bounded on the north by a line along Knik-Goose Bay Road from mile 14 to its junction with Pt. MacKenzie Road, then along Pt. MacKenzie Road, Ayrshire Road, and extending due west along the Gas Pipeline Service Route (as described above in DM400) to the Little Susitna River.
14A, Point MacKenzie Youth Hunt <i>Residents Only</i>	YM412	up to 23					See Hunt Area description for DM402 above. Eligible applicants: Resident youth who are 10 to 17 years old during their assigned hunt period. Each permittee must be accompanied in the field by a licensed resident adult at least 21 years old. Bag limit counts against the bag limit of BOTH the permittee and the accompanying adult. Permittees and accompanying adults must wear hunter orange vests. Hunter education is required.
14A, Big Lake <i>Residents Only</i>	DM403	up to 60					Hunt Area: that portion of Subunit 14A bounded on the west by the Little Susitna River; bounded on the north by the Parks Hwy.; bounded on the east by Knik-Goose Bay Road; and bounded on the south by Pt. MacKenzie Road, Ayrshire Road and extending due west along the Gas Pipeline Service Route (as described above in DM400) to the Little Susitna River.
14A, Bald Mountain Ridge <i>Residents Only</i>	DM406	up to 75					Hunt Area: that western portion of Subunit 14A bounded on the south and west by the Parks Hwy. from Knik-Goose Bay Road to Willow Creek; bounded on the east by a line along Wasilla Fishhook Road to its junction with Palmer Fishhook Road, then north along Hatcher Pass Road to the first bridge crossing the Little Susitna River, then along the Little Susitna River to Mint Glacier, then along Mint Glacier to the Subunit 14A boundary; and bounded on the north by a line running up Deception Creek from its mouth to its headwaters on Bald Mountain Ridge, then east and north along the drainage divide separating the Willow Creek and Little Susitna River drainages to the subunit boundary.
14A, Matanuska River, north <i>Residents Only</i>	DM407	up to 128	Nov. 1 - Dec. 25	Antlerless	Portions of hunt areas DM403, DM406, DM407, DM410, and DM413 are in the weapons-restricted Palmer-Wasilla Management Area. The management area is the portion of Unit 14A bounded by a line beginning at the intersection of the George Parks Highway and the Glenn Highway, then east and north along the Glenn Highway to the Palmer Fishhook Rd., then west and north along the Palmer Fishhook Rd. to the Faulk Rd. intersection, then west along the road and section line to Tex-Al Dr. and along Tex-Al Dr. to the Wasilla Fishhook Rd., to Welch Rd., then west along Welch Rd. to the south bank of the Little Susitna River, then west along the south bank of the Little Susitna River to the bridge at North Shushana Dr., then south along N. Shushana Dr. to Shrock Rd., then west along Church Rd. to the George Parks Highway, then west along the George Parks Highway to Vine Rd., then south along Vine Rd. to Knik Goose Bay Rd., then north along Knik Goose Bay Rd. to Fairview Loop Rd. then south and east along Fairview Loop Rd. to the George Parks Highway, then east along the George Parks Highway to the intersection with the Glenn Highway; big game may be taken with a muzzleloader, shotguns with slugs and bow and arrow only, with weapon-specific certification. Additional weapons restrictions exist in the city limits of Palmer and Wasilla.		Hunt Area: that northeastern portion of Subunit 14A bounded by a line beginning at the intersection of the Wasilla Fishhook Road and Parks Highway; then along Wasilla Fishhook Road to Palmer Fishhook Road then north to the first bridge crossing the Little Susitna River, then upstream along Little Susitna River to Mint Glacier, then along Mint Glacier to the Unit 14A boundary; then along the Unit 14A boundary to the headwaters of the Chickaloon River, downstream along the Chickaloon River to its confluence with the Matanuska River, then along the north bank of the Matanuska River to the Old Glenn Highway, west on the Old Glenn Highway to the Glenn Highway, south on the Glenn Highway to the Parks Highway, and west on the Parks Highway to the point of origin.
14A, Matanuska River, south <i>Residents Only</i>	DM408	up to 112					Hunt Area: that eastern portion of Unit 14A bounded by a line beginning at the confluence of the north bank of the Matanuska River and the Chickaloon River, then along the north bank of the Matanuska River to the Old Glenn Highway bridge, then southeasterly along the Old Glenn Highway to Maude Road, then easterly along Maude Road to McRoberts Creek, then upstream along McRoberts Creek to its headwaters, then east along the drainage divide between the Knik River and Matanuska River drainages to the Unit 14A boundary, then northerly along the boundary to the point of origin.
14A, Knik River <i>Residents Only</i>	DM410	up to 75					Hunt Area: that southeastern portion of Subunit 14A bounded on the west by a line running south from mile 14 Knik-Goose Bay Road to the tide-line, and by the Knik-Goose Bay Road from mile 14 to Mile 0, and bounded on the north by the Parks Hwy. from Knik-Goose Bay Road to the Glenn Hwy., and by the Glenn Hwy. to the Old Glenn Hwy. (Arctic Ave.) at Palmer, and bounded on the north and east by the Old Glenn east and south to Maude Road and by a line going east along Maude Road to McRoberts Creek, then east along McRoberts Creek to its headwaters, then east along the drainage divide between the Knik River and Matanuska River to the subunit boundary, and along the subunit boundary to the point of origin.
14A <i>Residents Only</i>	DM413	up to 300					Hunt Area: Unit 14A

Unit 14C Moose

Hunt Maps available online at
<http://hunt.alaska.gov>


- Antlerless hunts must be authorized by advisory committees in order to be held.
- All unsuccessful hunters and those who did not hunt must report within 15 days of close of season.
- All reporting and sealing must be done Monday through Friday (except holidays). Hours may vary by area office.

Game Management Unit, Area	Hunt No.	Number of Permits	Season Dates		Legal Moose	Specimens Required (Return with Permit Report)	Reporting Requirements If Successful	Additional Requirements and Information	
			2017	2018					
14C, Joint Base Elmendorf Richardson (JBER) <i>Certified Muzzleloader Hunters Only (see page 20)</i> Qualified Disabled Veterans Only <i>Certified Bowhunters Only (see page 20)</i> Qualified Disabled Veterans Only <i>Certified Bowhunters Only (see page 20)</i>	DM422	15	Sept. 5-Nov. 15 and Dec. 15 thru Jan. 15		Bull	 5-inch section of lower jaw with front teeth	Warning: Joint Base Elmendorf Richardson (JBER) hunts are subject to closure due to military operations. Hunts may be stopped for specific time periods or limited to specific areas on short (6 hours) notice. Check in/out on a daily basis. JBER will require successful applicants to pay a \$125 access fee, and may require successful applicants to demonstrate proficiency with the weapon they intend to use.	Hunt Area: portions of JBER. See box at left for proficiency testing requirements. Hunter Education is required for these hunts. <div>Qualified Disabled Veterans and Qualified Disabled Active-Duty Military (for DM421 and DM426): Military physician's affidavit stating 50% or greater service-connected disability or is certified by the U.S. Department of Veteran's Affairs as having incurred a 50% or greater service-connected disability.</div>	
	DM423	3			Antlerless				
	DM421	5			Either Sex				
	DM424	40	Sept. 5-Nov. 15	----	Bull				Hunt Area: portions of Joint Base Elmendorf Richardson (JBER). Unsuccessful permittees will be listed and may be chosen at random to take a "problem" moose under direct supervision later in the winter. See box at left for proficiency testing requirements. Hunter Education is required for these hunts.
	DM427	25	Dec. 15 thru Jan. 15		Either Sex				
	DM426	20							
	DM428	10	Sept. 5-Sept. 30	----	Bull				
	DM430	3	Oct. 15-Nov. 15	----					
14C, Knik River & Hunter Creek <i>Residents Only</i>	DM441	5	Sept. 5-Sept. 30	----	Antlerless	In person to Anchorage or Palmer within 10 days of kill	Hunt Area: that portion of Unit 14C within the drainages of Hunter Creek and Knik River.		
14C, Peters & Little Peters Creek drainages <i>Residents Only</i>	DM443	5		----					
14C, Edmonds and Mirror Lake Parks and the northern portion of the remainder of 14C <i>Residents Only</i> <i>Certified Bowhunters Only (see page 20)</i>	DM444	2	Oct. 20-Nov. 15	----	Bull			Hunt Area: That portion of Unit 14C that includes Edmonds Lake and Mirror Lake Municipal Parks (excluding areas around school district lands, the Mirror Lake Picnic area and private inholdings) and that portion of "the remainder of 14C" (outside special management areas) that drains into the Knik Arm of Cook Inlet, excluding Fire Island, the portion northeast of Eagle River in Sec. 32, and the portion south of the south bank of the Eagle River to the north side of the Glenn Highway. In Edmonds and Mirror Lake Parks hunting is allowed Monday through Friday 8 A.M. - 6 P.M and daily check-in/check-out is required. If successful in the portion of the hunt area including Edmonds Lake and Mirror Lake Park, this hunt requires the removal of the entire carcass, including the guts, as well as additional hunt conditions. Permit winners will be required to attend a hunt orientation and pass a proficiency test.	
14C, Ship Creek drainage above JBER	DM446	10	Sept. 5-Sept. 15	----	Bull	In person to Anchorage or Palmer within 10 days of kill	Hunt Area: that portion of Unit 14C within the drainages of Ship Creek above the JBER boundary, except for the Tokle Creek drainage.		
	DM447	10	Sept. 16-Sept. 30	----					
14C, Birchwood Management Area <i>Certified Bowhunters Only (see page 20)</i>	DM448	3	Sept. 5-Sept. 30	----	Bull			Hunt Area: that portion of Unit 14C west of the Old Glenn Highway between JBER and Peters Creek. Most of this area is privately owned and moose hunting is not allowed in Beach Lake Park; therefore, hunter success is lower than in other areas.	
14C, Anchorage Management Area <i>Residents Only</i> <i>Certified Muzzleloader Hunters</i> OR <i>Certified Shotgun Hunters (see page 20)</i>	DM666	13 (First 8 permits drawn will be issued for Upper Campbell Creek; last 5 for McHugh Creek)	Nov. 1-Nov. 30	----	Antlerless	By phone on day of kill 907-267-2185, and in person to Anchorage or Palmer within 10 days of kill	Hunt Area: Upper Campbell Creek portion: all drainages flowing west into Campbell Creek upstream from the Prospect Heights footbridge. The boundary runs from the Prospect Heights footbridge upstream to Powerline Pass, and from Powerline Pass along the ridgelines to the Wedge, the Ramp, Mount Williaw, Mount Elliot, Wolverine Peak, Rusty Point, and back to the footbridge. McHugh Creek portion: all drainages into McHugh Creek; however, firearms may not be discharged within ½ mile of the Seward Highway. Special hunt conditions for both areas include Basic Hunter Education and muzzleloader certification (if using a muzzleloader), demonstrated shooting proficiency, orientation class (in October), hunting on week-days only, daily check-in/out and moving unsalvaged parts at least 100 yards from trails or other designated park features. Shotgun hunters must use shotguns with front/rear sights or scope only. Permit winners may be restricted to specific areas within the boundaries of this hunt.		

Unit 15 Moose

Hunt Maps available online at
<http://hunt.alaska.gov>

- Antlerless hunts must be authorized by advisory committees in order to be held.
- All unsuccessful hunters and those who did not hunt must report in person or by mail within 15 days of close of season.
- All reporting and sealing must be done Monday through Friday (except holidays). Hours may vary by area office. In Units 7 and 15, antlers are required to be sealed in Homer, Soldotna or Anchorage ADF&G offices within 10 days of take. Antlers may also be sealed at Wildlife Trooper offices in Units 7 and 15 by appointment only.

Game Management Unit, Area	Hunt No.	Number of Permits	Season Dates 2017	Legal Moose	Specimens Required (Return with Permit Report)	Reporting Requirements If Successful	Additional Requirements and Information
15B, south of Skilak Lake	DM530	14	Sept. 1-Sept. 20	Bull with 50-inch antlers or at least 3 brow tines on at least one antler	Antlers to Homer or Soldotna for measuring	In person to Homer or Soldotna within 10 days of kill	Hunt Area: that portion of Unit 15B bordered on the north by the Kenai River and Skilak Lake, on the east by Skilak River and Skilak Glacier, on the south by the Harding Icefield and on the west by Killey River and Killey Glacier.
15B, Funny & Killey Rivers	DM532	6					Hunt Area: that portion of Unit 15B bordered on the north by the Kenai National Wildlife Refuge boundary, on the east by Killey River and Killey Glacier, on the south by Harding Icefield, and on the west by the eastern-most fork of the Funny River to its head, then southeast across the divide along the northeast side of Indian Glacier to the Harding Icefield.
15B, Timberline Lake	DM534	12					Hunt Area: that portion of Unit 15B bordered on the northeast by the eastern-most fork of the Funny River to its head, on the south and southwest by Bear Creek, and on the northwest by a line extending southwest to the northeast from the mouth of Bear Creek to the Funny River.
15B, Southwest Funny River	DM536	8					Hunt Area: that portion of Unit 15B southeast of a line from the mouth of the Shantatalik Creek northeast to the mouth of the westernmost fork of the Funny River, bordered on the northeast by the Funny River, bordered on the southeast by a line extending southwest to northeast from the mouth of Bear Creek to the Funny River, bordered on the south by Bear Creek, and bordered on the southwest by Tustumena Lake.
15B, Indian Creek	DM538	10					Hunt Area: that portion of Unit 15B bordered on the northeast by Bear Creek to its headwaters directly to the headwaters of the Funny River then southwest across the divide along the northeast side of Indian Glacier to the Harding Icefield, on the south and southwest by the Harding Icefield and Tustumena Glacier, and on the west by the east bank of Glacier Creek and shore of Tustumena Lake to the mouth of Bear Creek.
15C, Homer	DM549	50	Oct. 20-Nov. 20	Antlerless, taking of calves or cows with calves is prohibited	 5-inch section of lower jaw with front teeth	By mail within 10 days of kill	Hunt Area: that portion of Unit 15C beginning at the mouth of Eastland Creek on Kachemak Bay, then northerly along Eastland Creek and the center fork of Eastland Creek to its headwaters, then northwesterly approximately one mile to the first branch of the south fork of Anchor River, then downstream along the south fork to the bridge at North Fork road, then westerly along North Fork road to the Sterling Highway, then southerly on the Sterling Highway to Diamond Creek, then downstream on Diamond Creek to Kachemak Bay, then along the mean high tide line to the point of origin.

Unit 16 Moose

Hunt Maps available online at
<http://hunt.alaska.gov>

- All unsuccessful hunters and those who did not hunt must report within 15 days of close of season.
- All reporting and sealing must be done Monday through Friday (except holidays). Hours may vary by area office.

Game Management Unit, Area	Hunt No.	Number of Permits	Season Dates		Legal Moose	Specimens Required (Return with Permit Report)	Reporting Requirements If Successful	Additional Requirements and Information
			2017	2018				
16B <i>Residents Only</i>	DM540	300	Aug. 20-Sept. 25	-----	Bull	None	Online, by mail, or in person to Palmer ADF&G within 10 days of kill	Hunt Area: Unit 16B.
16B, Youth Hunt <i>Residents Only</i>	YM541	100	Aug. 20-Sept. 25 and Nov. 15 thru Jan. 31					Hunt Area: Unit 16B. Eligible applicants: Resident youth who are 10 to 17 years old during their assigned hunt period. Each permittee must be accompanied in the field by a licensed resident adult at least 21 years old. Bag limit counts against the bag limit of BOTH the permittee and the accompanying adult. Permittees and accompanying adults must wear hunter orange vests. Hunter education is required.

Unit 17 Moose

Hunt Maps available online at
<http://hunt.alaska.gov>

- All unsuccessful hunters and those who did not hunt must report within 15 days of close of season.
- All reporting and sealing must be done Monday through Friday (except holidays). Hours may vary by area office.

Game Management Unit, Area	Hunt No.	Number of Permits	Season Dates 2017	Legal Moose	Specimens Required <small>(Return with Permit Report)</small>	Reporting Requirements If Successful	Additional Requirements and Information
17A <i>Nonresidents Only</i>	DM570	20	Sept. 5-Sept. 20	Bull with 50-inch antlers or at least 4 brow tines on at least one side	None	Online, by mail, or in person to Palmer ADF&G within 10 days of kill	Hunt Area: Unit 17A. Use of aircraft for the transportation of moose hunters, their moose hunting equipment, and/or parts of moose is prohibited within the following area: two miles on either side of Togiak and upper Togiak Lakes, the Togiak, Izavieknik, Ongivinuk, Kemuk, and Nayorurun Rivers. For the Nayorurun and Kemuk River, this restriction only applies to the lower five miles of these rivers. Hunters who have been transported by aircraft into Unit 17A, may not hunt moose, or transport their moose hunting equipment and/or parts of moose into or through this area. This restriction does not apply to state maintained airports within this area. Hunters must view the hunter orientation materials: "Is This Moose Legal?" and "Field Care of Big Game" video prior to hunting. Videos are available at ADF&G offices and online at http://www.adfg.alaska.gov/index.cfm?adfg=moosehunting.resources .

Unit 20A Bull Moose

Hunt Maps available online at
<http://hunt.alaska.gov>

- All unsuccessful hunters and those who did not hunt must report within 15 days of close of season.
- All reporting and sealing must be done Monday through Friday (except holidays). Hours may vary by area office.
- For DM768-DM774, successful hunters are required to attach their red moose locking-tag to the antlers of the moose they harvest at the site of the kill.

Game Management Unit, Area	Hunt No.	Number of Permits	Season Dates 2017	Legal Moose	Specimens Required <small>(Return with Permit Report)</small>	Reporting Requirements If Successful	Additional Requirements and Information
20A, Western Tanana Flats <i>Residents Only</i>	DM768	up to 80	Sept. 1-Sept. 25	Bull	None	Online, by mail, or in person to Fairbanks ADF&G within 10 days of kill	Hunt Area: that portion of Unit 20A bounded on the north by the north bank of the Tanana River, bounded on the east by the east bank of the Wood River, bounded on the south by the south side of the Rex Trail, and bounded on the west by the east bank of the Nenana River.
20A, Central Tanana Flats <i>Residents Only</i>	DM769	up to 325					Hunt Area: that portion of Unit 20A bounded on the north and east by the north bank of the Tanana River, bounded on the south by a line beginning at the mouth of the Little Delta River (N 64° 17.033', W 146° 42.383') to the intersection of the Wood River's east bank and the Rex Trail (N 64° 14.00', W 147° 41.75'), and bounded on the west by the east bank of the Wood River.
20A, Western Mtns. <i>Residents Only</i>	DM770	up to 125					Hunt Area: that portion of Unit 20A bounded by a line beginning at the intersection of the east bank of the Nenana River and the Rex Trail then easterly along the south side of the Rex Trail to the east bank of Tatlanika Creek, then upstream along the east bank Tatlanika Creek to Sheep Creek, then along the east bank of Sheep Creek to its headwaters, then southerly along the divide separating the Wood River drainage from the Healy Creek and Moody Creek drainages, then westerly along the divide separating the Moody Creek and Montana Creek drainages from the Yanert River drainage to the east bank of the Nenana River, then northerly along the east bank of the Nenana River to its intersection with the Rex Trail. Hunt area includes the Ferry Trail Management Area, Healy-Lignite Management Area or Wood River Controlled Use Area. See restrictions, page 11.
20A, Central Mtns. <i>Residents Only</i>	DM771	up to 50					Hunt Area: that portion of Unit 20A bounded on the north by the south side of the Rex Trail beginning at its intersection with the east bank of Tatlanika Creek, then easterly along the Rex Trail to Gold King airstrip, then from Gold King airstrip along the trail's extension along the north side of Japan Hills to the Wood River; bounded on the east by the east bank of the Wood River, including the Wood River drainage upstream from and including the Snow Mountain Gulch Creek drainage; bounded on the south by the divide separating the Yanert River drainage from Wood River drainage; bounded on the west by the divide separating the Wood River drainage from the Moody Creek and Healy Creek drainages, the east bank of Sheep Creek from its headwaters downstream to Tatlanika Creek, and the east bank of Tatlanika Creek downstream from its intersection with Sheep Creek to the Rex Trail. Hunt area is entirely within the Wood River Controlled Use Area. See restrictions, page 11.
20A, East Central Tanana Flats and Mtns. <i>Residents Only</i>	DM772	up to 300					Hunt Area: that portion of Unit 20A bounded on the north by the north bank of the Tanana River between Delta Creek and the Little Delta River and a line from the mouth of the Little Delta River (N 64° 17.033', W 146° 42.383') to the intersection of the Rex Trail and Wood River's east bank (N 64° 14.00', W 147° 41.75'), then south along the eastern boundary of the Wood River Controlled Use Area to the eastern boundary of the Yanert Controlled Use Area, then east along the eastern boundary of the Yanert Controlled Use Area to the Alaska Range divide, then east along the Alaska Range divide to the headwaters of Delta Creek, then north along the west bank of Delta Creek to the Tanana River.
20A, Eastern Tanana Flats and Mtns. <i>Residents Only</i>	DM773	up to 125					Hunt Area: that portion of Unit 20A bounded on the north by the north bank of the Tanana River, bounded on the west by the west bank of Delta Creek, bounded on the south by Black Rapids Glacier, and bounded on the east by the west bank of the Delta River.
20A, Yanert CUA <i>Residents Only</i>	DM774	up to 125					Hunt Area: Yanert Controlled Use Area - consists of that portion of Unit 20A drained by the Nenana River upstream from and including the Yanert Fork drainage. See restrictions, page 11.
20A, Wood River CUA East <i>Residents Only</i> Certified Muzzleloader Hunters Only (See page 20) <i>Nonresidents Only</i>	DM766	75	Nov. 1-Nov. 30	Bull Bull with 50-inch antlers or antlers with 4 or more brow tines on at least one side			Hunt Area: that portion of Unit 20A bounded on the north by the south side of the Rex Trail beginning at its intersection with the east bank of Tatlanika Creek, then easterly along the Rex Trail to Gold King airstrip, then from Gold King airstrip along the trail's extension along the north side of Japan Hills to the Wood River; bounded on the east by the east bank of the Wood River, including the Wood River drainage upstream from and including the Snow Mountain Gulch Creek drainage; bounded on the south by the divide separating the Yanert River drainage from Wood River drainage; bounded on the west by the divide separating the Wood River drainage from the Moody Creek and Healy Creek drainages, the east bank of Sheep Creek from its headwaters downstream to Tatlanika Creek, and the east bank of Tatlanika Creek downstream from its intersection with Sheep Creek to the Rex Trail. Hunt area is entirely within the Wood River Controlled Use Area. See restrictions, page 11.

Unit 20A Antlerless Moose						Hunt Maps available online at http://hunt.alaska.gov		
<ul style="list-style-type: none">• Antlerless hunts must be authorized by advisory committees in order to be held.• All unsuccessful hunters and those who did not hunt must report in person or by mail within 15 days of close of season.• All reporting and sealing must be done Monday through Friday (except holidays). Hours may vary by area office.								
Game Management Unit, Area	Hunt No.	Number of Permits	Season Dates 2013	Legal Moose	Specimens Required (Return with Permit Report)	Reporting Requirements If Successful	Additional Requirements and Information	
20A, Western Tanana Flats, East <i>Residents Only</i>	DM628	up to 6	Aug. 15-Aug. 31	Antlerless, taking cows accompanied by calves is prohibited	None	Online, by mail,or in person to Fairbanks ADF&G within 10 days of kill	Hunt Area: that portion of Unit 20A bounded on the south by the south side of the Rex Trail, on the west by Tatlanika Creek, and on the north and east by the east bank of the Wood River.	
	DM629	up to 4	Sept. 1-Sept. 25					
	DM630	up to 2	Sept. 26-Nov. 15					
20A, Western Tanana Flats, Central <i>Residents Only</i>	DM631	up to 8	Aug. 15-Aug. 31				Hunt Area: that portion of Unit 20A bounded on the south by the south side of the Rex Trail, on the west by the Totatlanika River, on the north by the north bank of the Tanana River, and on the east by Tatlanika Creek.	
	DM632	up to 4	Sept. 1-Sept. 25					
	DM633	up to 2	Sept. 26-Nov. 15					
20A, Central Tanana Flats, North <i>Residents Only</i>	DM634	up to 20	Aug. 15-Aug. 31				Hunt Area: that portion of Unit 20A, bounded on the north and east by the north bank of the Tanana River, on the west by the east bank of the Wood River, and on the south by a line at N 64° 29.183'.	
	DM635	up to 20	Sept. 1-Sept. 25					
	DM636	up to 30	Sept. 26-Nov. 15					
20A, Central Tanana Flats, South <i>Residents Only</i>	DM637	up to 12	Aug. 15-Aug. 31				Hunt Area: that portion of Unit 20A, bounded on the north by a line at N 64° 29.183', on the west by the east bank of the Wood River, on the east by the north bank of the Tanana River, on the south by a line beginning at the mouth of the Little Delta River (at N 64° 17.033', W 146° 42.383'), to the intersection of the Wood River's east bank and the Rex Trail (at N 64° 14.00', W 147° 41.75').	
	DM638	up to 10	Sept. 1-Sept. 25					
	DM639	up to 4	Sept. 26-Nov. 15					
20A, Ferry Trail Management Area, East <i>Residents Only</i>	DM641	up to 8	Aug. 15-Aug. 31				Hunt Area: that portion of Unit 20A bounded on the north by the south side of the Rex Trail, on the east by the east bank of the Totatlanika River and Dexter Creek, on the south by the divide separating the Totatlanika River/California Creek drainage from the Healy Creek and Lignite Creek drainages, and on the west by the western side of the Golden Valley Electric Association's Northern Intertie.	
	DM642	up to 4	Sept. 1-Sept. 25					
	DM643	up to 4	Sept. 26-Nov. 15					
20A, Healy-Lignite Management Area <i>Certified Bowhunters Only (see page 20)</i> <i>Residents Only</i>	DM644	up to 2	Aug. 15-Aug. 31				Hunt Area: that portion of Unit 20A within the Healy-Lignite Management Area (Archery only) east of the west side of the Golden Valley Electric Association's Northern Intertie.	
	DM645	up to 2	Sept. 1-Sept. 25					
	DM646	up to 2	Sept. 26-Nov. 15					
20A, Healy Creek <i>Residents Only</i>	DM647	up to 8	Aug. 15-Aug. 31				Hunt Area: that portion of Unit 20A drained by Healy Creek, upstream of Coal Creek (at N 63° 52.833' W 148° 40.90').	
	DM648	up to 4	Sept. 1-Sept. 25					
	DM649	up to 4	Sept. 26-Nov. 15					
20A, Moody Creek <i>Residents Only</i>	DM652	up to 2	Aug. 15-Aug. 31				See Wood River Controlled Use Area restrictions in "Unit 20A Restricted Areas" section below.	Hunt Area: that portion of Unit 20A drained by Moody Creek.
	DM653	up to 2	Sept. 1-Sept. 25					
	DM654	up to 2	Sept. 26-Nov. 15					
20A Wood River CUA, West <i>Residents Only</i>	DM657	up to 8	Aug. 15-Aug. 31					Hunt Area: that portion of Unit 20A bounded on the north by the south side of the Rex Trail, on the east by the east bank of Tatlanika and Sheep Creeks, on the south by the divide separating the Tatlanika Creek drainage from the Healy Creek drainage, and on the west by Dexter Creek and the east bank of the Totatlanika River.
	DM658	up to 6	Sept. 1-Sept. 25					
	DM659	up to 4	Sept. 26-Nov. 15					
20A, Wood River CUA, Central <i>Residents Only</i>	DM660	up to 18	Aug. 15-Aug. 31					Hunt Area: that portion of Unit 20A bounded on the north by the south side of the Rex Trail; on the east by the east bank of the Wood River; on the south by the divide separating the Wood River drainage from the Yanert River drainage; and on the west by the divide separating the Wood River drainage from the Moody and Healy Creek drainages, and the east banks of Sheep and Tatlanika Creeks.
	DM661	up to 32	Sept. 1-Sept. 25					
	DM662	up to 9	Sept. 26-Nov. 15					
20A, Wood River CUA, East <i>Residents Only</i>	DM663	up to 2	Aug. 15-Aug. 31					Hunt Area: that portion of Unit 20A draining into the east bank of the Wood River upstream from and including the Snow Mountain Gulch drainage.
	DM664	up to 10	Sept. 1-Sept. 25					
	DM665	up to 3	Sept. 26-Nov. 15					
20A, East Central Tanana Flats <i>Residents Only</i>	DM668	up to 6	Aug. 15-Aug. 31					Hunt Area: that portion of Unit 20A bounded on the north by the north bank of the Tanana River between Delta Creek, the Little Delta River, and a line from the mouth of the Little Delta River (at N 64° 17.033', W 146° 42.383') to the intersection of the Rex Trail and Wood River's east bank (at N 64° 14.00', W 147° 41.75'), on the west by the eastern boundary of the Wood River CUA; on the south by a line at N 64° 05.00' and on the east by the west bank of Delta Creek.
	DM669	up to 10	Sept. 1-Sept. 25					
	DM670	up to 6	Sept. 26-Nov. 15					
20A, East Central Mountains <i>Residents Only</i>	DM671	up to 20	Aug. 15-Aug. 31					Hunt Area: that portion of Unit 20A bounded on the north by a line at N 64° 05.00,' on the west by the east boundary of the Wood River CUA, on the south by the northeastern boundary of the Yanert CUA and the Alaska Range Divide, and on the east by the west bank of Delta Creek.
	DM672	up to 70	Sept. 1-Sept. 25					
	DM673	up to 20	Sept. 26-Nov. 15					
20A, Eastern Tanana Flats <i>Residents Only</i>	DM674	up to 2	Aug. 15-Aug. 31					Hunt Area: that portion of Unit 20A bounded on the north by the north bank of the Tanana River, on the east by the west bank of the Delta River, on the south by a line at N 64° 05.00' and on the west by the west bank of Delta Creek.
	DM675	up to 2	Sept. 1-Sept. 25					
	DM676	up to 2	Sept. 26-Nov. 15					
20A, Eastern Mountains <i>Residents Only</i>	DM677	up to 12	Aug. 15-Aug. 31					Hunt Area: that portion of Unit 20A bounded on the north by a line at N 64° 05.00', on the east by the west bank of the Delta River; on the south by Black Rapids Glacier, and on the west by the west bank of Delta Creek.
	DM678	up to 30	Sept. 1-Sept. 25					
	DM679	up to 12	Sept. 26-Nov. 15					

Unit 20A Restricted Areas

Hunt Maps available online at
<http://hunt.alaska.gov>

Wood River Controlled Use Area - Unit 20A bounded on the north by the south side of the Rex Trail beginning at its intersection with the east bank of the Totatlanika River, then easterly along the Rex Trail to Gold King airstrip, then from Gold King airstrip along the trail's extension along the north side of Japan Hills to the Wood River; bounded on the east by the east bank of the Wood River, including the Wood River drainage upstream from and including the Snow Mountain Gulch Creek drainage; bounded on the south by the divide separating the Yanert River drainage from the drainages of the Healy Creek, Moody Creek, Montana Creek, and the Wood River; and bounded on the west by the east bank of the Nenana River from the divide separating the drainage of the Yanert River and Montana Creek north to Healy Creek, then easterly along the south bank of Healy Creek to the north fork of Healy Creek, then along the north fork of Healy Creek to its headwaters, then along a straight line to the headwaters of Dexter Creek, then along the east bank of Dexter Creek to the Totatlanika River, and then down the east bank of the Totatlanika River to the Rex Trail. **The area is closed to the use of any motorized vehicle, except aircraft for big game hunting including the transportation of any big game hunters, their hunting gear, and/or parts of big game, Aug 1-Sept 30;** however, this does not prohibit motorized access via, or transportation of game on, the Parks Highway or the transportation into the area of game meat that has been processed for human consumption.

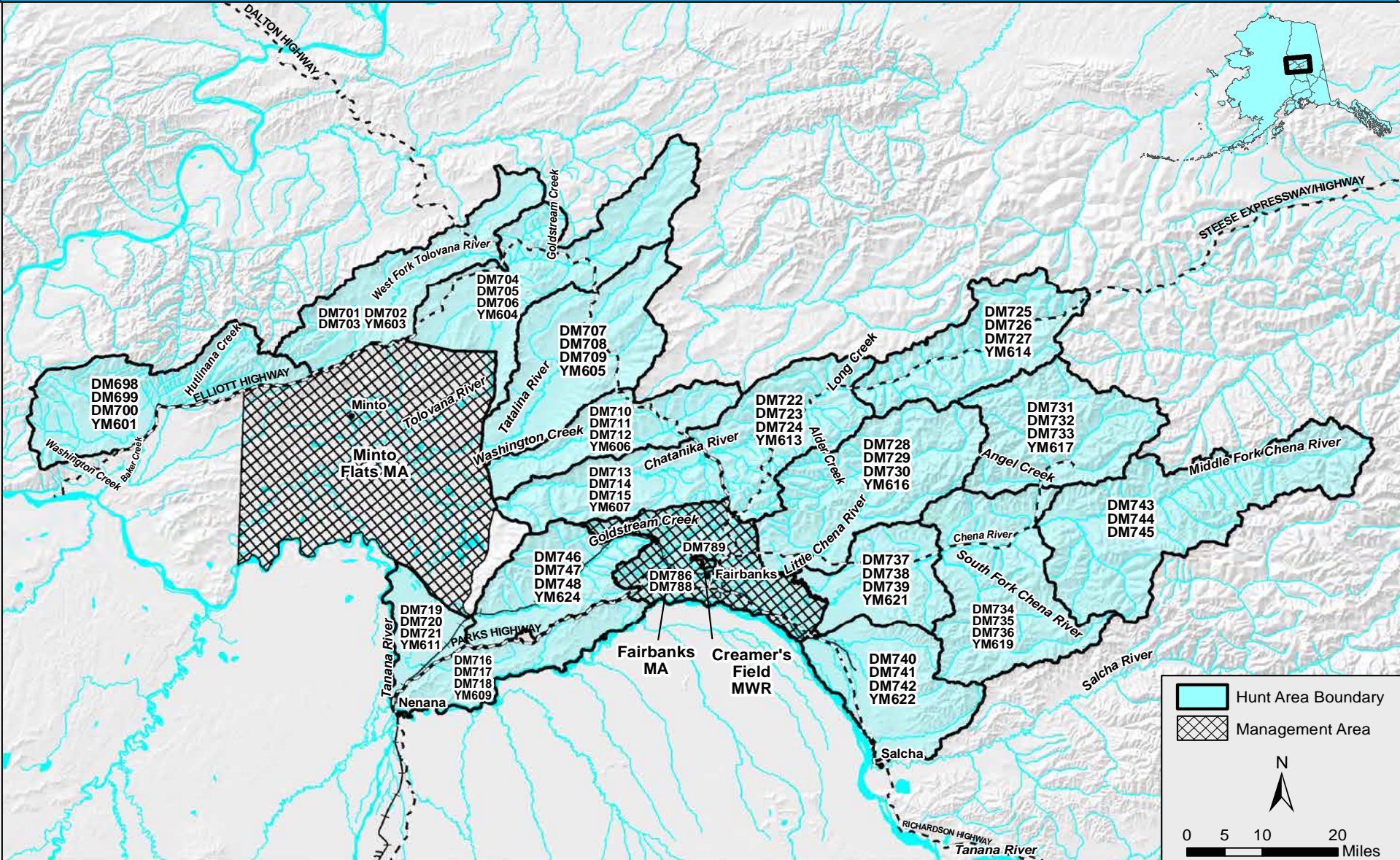
Yanert Controlled Use Area - Unit 20A drained by the Nenana River upstream from and including the Yanert Fork drainage. **The area is closed to any motorized vehicle, except aircraft, for big game hunting, including transportation of big game hunters, their hunting gear, and/or parts of big game.** However, this does not prohibit motorized access via, and transportation of game on, the Parks Highway or the transportation into the area of game meat that has been processed for human consumption.

Ferry Trail Management Area - Unit 20A bounded on the north by the Rex Trail; bounded on the west by the east bank of the Nenana River from its intersection with the Rex Trail south to the divide forming the north boundary of the Lignite Creek drainage; bounded on the south by that divide easterly and southerly to the headwaters of Sanderson Creek at Usibelli Peak, then along a southwesterly line to the confluence of Healy Creek and Coal Creek, then upstream easterly along the south bank of Healy Creek to the north fork of Healy Creek, then along the north fork of Healy Creek to its headwaters; bounded on the east by a straight line from the headwaters of Healy Creek to the headwaters of Dexter Creek, then along Dexter Creek to the Totatlanika River, then down the east bank of the Totatlanika River to the Rex Trail. **Open to caribou hunting by permit only.**

Healy-Lignite Management Area - Unit 20A, that portion includes the entire Lignite Creek drainage, and that portion of the Nenana River drainage south of the Lignite Creek drainage and north of a boundary beginning at the confluence of the Nenana River and Healy Creek, then easterly along the south bank of Healy Creek to its confluence with Coal Creek, then northeasterly to the headwaters of Sanderson Creek at Usibelli Peak. **Open to hunting by bow and arrow only.**

Unit 20B Antlerless Moose

Hunt Maps available online at
<http://hunt.alaska.gov>



Unit 20B Antlerless Moose

- Antlerless hunts must be authorized by advisory committees in order to be held.
- All unsuccessful hunters and those who did not hunt must report within 15 days of close of season.
- All reporting and sealing must be done Monday through Friday (except holidays). Hours may vary by area office.

Game Management Unit, Area	Hunt No.	Number of Permits	Season Dates 2017	Legal Moose	Specimens Required (Return with Permit Report)	Reporting Requirements If Successful	Additional Requirements and Information
20B, Baker Creek <i>Residents Only</i>	YM601	up to 5	Aug. 5-Aug. 14	<div> Hunts YM601 - YM624 are YOUTH HUNTS and only open to Alaska Residents age 10-17. </div> <div> Each permittee must be accompanied in the field by a licensed resident adult at least 21 years old. Bag limit counts against the bag limit of BOTH the youth permittee and the accompanying adult. </div> <div> Youth permittees and accompanying adults must wear hunter orange vests while hunting. Hunter education is required. </div>	None	Online, by mail, or in person to Fairbanks ADF&G within 10 days of kill	Hunt Area: that portion of Unit 20B drained by Baker Creek and Hutlinana Creek, upstream of the Elliott Highway.
	DM698	up to 3	Aug. 15-Aug. 31				Hunt YM601 is a youth hunt. See colored box at left for more information.
	DM699	up to 2	Sept. 1-Sept. 20				Hunt Area: that portion of Unit 20B drained by the West Fork Tolovana River.
	DM700	up to 2	Sept. 21-Nov. 15				Hunt YM603 is a youth hunt. See colored box at left for more information.
20B, West Fork Tolovana <i>Residents Only</i>	YM603	up to 12	Aug. 5-Aug. 14				Hunt Area: that portion of Unit 20B drained by the Tolovana River, upstream of the Minto Flats Management Area, excluding the drainage of the West Fork Tolovana River.
	DM701	up to 10	Aug. 15-Aug. 31				Hunt YM604 is a youth hunt. See colored box at left for more information.
	DM702	up to 10	Sept. 1-Sept. 20				Hunt Area: that portion of Unit 20B drained by Tatalina River, upstream of the Dunbar-Livengood Trail.
	DM703	up to 10	Sept. 21-Nov. 15				Hunt YM605 is a youth hunt. See colored box at left for more information.
20B, Upper Tolovana <i>Residents Only</i>	YM604	up to 9	Aug. 5-Aug. 14				Hunt Area: that portion of Unit 20B drained by Washington Creek, upstream of the Dunbar-Livengood Trail.
	DM704	up to 10	Aug. 15-Aug. 31				Hunt YM606 is a youth hunt. See colored box at left for more information.
	DM705	up to 6	Sept. 1-Sept. 20				Hunt Area: that portion of Unit 20B drained by the Chatanika River, upstream of the Dunbar-Livengood Trail, and downstream of the Elliott Highway.
	DM706	up to 6	Sept. 21-Nov. 15				Hunt YM607 is a youth hunt. See colored box at left for more information.
20B, Upper Tatalina <i>Residents Only</i>	YM605	up to 12	Aug. 5-Aug. 14				Hunt Area: that portion of Unit 20B bounded on the north by the Parks Highway, bounded on the south by the Tanana River, and bounded on the east by the Fairbanks Management Area (Rosie Creek).
	DM707	up to 7	Aug. 15-Aug. 31				Hunt YM609 is a youth hunt. See colored box at left for more information.
	DM708	up to 7	Sept. 1-Sept. 20				Hunt Area: that portion of Unit 20B bounded on the west by the Tanana River, on the north by the Dunbar-Old Minto Trail and on the south by the Parks Highway, excluding the drainage of Goldstream Creek upstream from Dunbar.
	DM709	up to 7	Sept. 21-Nov. 15				Hunt YM611 is a youth hunt. See colored box at left for more information.
20B, Upper Washington Creek <i>Residents Only</i>	YM606	up to 12	Aug. 5-Aug. 14				Hunt Area: that portion of Unit 20B drained by the Chatanika River, upstream of the Elliott Highway and downstream of Long Creek.
	DM710	up to 5	Aug. 15-Aug. 31				Hunt YM613 is a youth hunt. See colored box at left for more information.
	DM711	up to 2	Sept. 1-Sept. 20				
	DM712	up to 6	Sept. 21-Nov. 15				
20B, Lower Chatanika <i>Residents Only</i>	YM607	up to 9	Aug. 5-Aug. 14				
	DM713	up to 5	Aug. 15-Aug. 31				
	DM714	up to 5	Sept. 1-Sept. 20				
	DM715	up to 5	Sept. 21-Nov. 15				
20B, Bonanza Creek <i>Residents Only</i>	YM609	up to 10	Aug. 5-Aug. 14				
	DM716	up to 3	Aug. 15-Aug. 31				
	DM717	up to 2	Sept. 1-Sept. 20				
	DM718	up to 2	Sept. 21-Nov. 15				
20B, Dunbar <i>Residents Only</i>	YM611	up to 6	Aug. 5-Aug. 14				
	DM719	up to 4	Aug. 15-Aug. 31				
	DM720	up to 4	Sept. 1-Sept. 20				
	DM721	up to 4	Sept. 21-Nov. 15				
20B, Middle Chatanika <i>Residents Only</i>	YM613	up to 29	Aug. 5-Aug. 14				
	DM722	up to 13	Aug. 15-Aug. 31				
	DM723	up to 9	Sept. 1-Sept. 20				
	DM724	up to 8	Sept. 21-Nov. 15				

Unit 20B Antlerless Moose cont.

Hunt Maps available online at
<http://hunt.alaska.gov>

- Antlerless hunts must be authorized by advisory committees in order to be held.
- All unsuccessful hunters and those who did not hunt must report within 15 days of close of season.
- All reporting and sealing must be done Monday through Friday (except holidays). Hours may vary by area office.

Game Management Unit, Area	Hunt No.	Number of Permits	Season Dates 2017	Legal Moose	Specimens Required (Return with Permit Report)	Reporting Requirements If Successful	Additional Requirements and Information	
20B, Upper Chatanika <i>Residents Only</i>	YM614	up to 12	Aug. 5-Aug. 14	Antlerless, taking cows accompanied by calves is prohibited			Hunt Area: that portion of Unit 20B drained by the Chatanika River upstream of Long Creek. Hunt YM614 is a youth hunt. See colored box at left for more information.	
	DM725	up to 13	Aug. 15-Aug. 31		Hunts YM601 - YM624 are YOUTH HUNTS and only open to Alaska Residents age 10-17. Each permittee must be accompanied in the field by a licensed resident adult at least 21 years old. Bag limit counts against the bag limit of BOTH the youth permittee and the accompanying adult. Youth permittees and accompanying adults must wear hunter orange vests while hunting. Hunter education is required.		Hunt Area: that portion of Unit 20B drained by the Little Chena River and the drainages of Steele Creek outside the Fairbanks Management Area. Hunt YM616 is a youth hunt. See colored box at left for more information.	
	DM726	up to 9	Sept. 1-Sept. 20				Hunt Area: that portion of Unit 20B drained by the Chena River, upstream from and including the Angel Creek drainage. Hunt YM617 is a youth hunt. See colored box at left for more information.	
	DM727	up to 13	Sept. 21-Nov. 15				Hunt Area: that portion of Unit 20B drained by the Chena River, upstream from and including the South Fork Chena River and downstream of the Angel Creek drainage. Hunt YM619 is a youth hunt. See colored box at left for more information.	
20B, Little Chena <i>Residents Only</i>	YM616	up to 15	Aug. 5-Aug. 14				Hunt Area: that portion of Unit 20B drained by the Chena River, upstream from the drainage of the Little Chena River and the Fairbanks Management Area and downstream of the drainage of the South Fork Chena River. Hunt YM621 is a youth hunt. See colored box at left for more information.	
	DM728	up to 10	Aug. 15-Aug. 31				Hunt Area: those drainages of Unit 20B flowing into the Tanana River, upstream of the Moose Creek dike and downstream of and excluding the Salcha River drainage. Eielson AFB is bowhunting only by prior qualification-call 907-377-5182. Hunt YM622 is a youth hunt. See colored box at left for more information.	
	DM729	up to 10	Sept. 1-Sept. 20				Hunt Area: that portion of Unit 20B drained by the Middle Fork Chena River. Hunt YM624 is a youth hunt. See colored box at left for more information.	
	DM730	up to 10	Sept. 21-Nov. 15				Hunt Area: that portion of Unit 20B drained by Goldstream Creek upstream from Dunbar and downstream of the Fairbanks Management Area and the Alder Creek drainage upstream of the Fairbanks Management Area. Hunt YM624 is a youth hunt. See colored box at left for more information.	
20B, Upper Chena <i>Residents Only</i>	YM617	up to 12	Aug. 5-Aug. 14					Hunt Area: Fairbanks Management Area - that portion of Unit 20B bounded by a line from the confluence of Rosie Creek and the Tanana River, northerly along Rosie Creek to the middle fork of Rosie Creek through Section 26 to the Parks Highway, east along the Parks Highway to Alder Creek, upstream along Alder Creek to its confluence with Emma Creek, upstream along Emma Creek to its headwaters, northerly along the hydrographic divide between Goldstream Creek drainages and Cripple Creek drainages to the summit of Ester Dome, down Sheep Creek to its confluence with Goldstream Creek, easterly along Goldstream Creek to Sheep Creek Road, north on Sheep Creek Road to Murphy Dome Road, west on Murphy Dome Road to Old Murphy Dome Road, east on Old Murphy Dome Road to the Elliott Highway, south on the Elliott Highway to Davidson Ditch, southeasterly along the Davidson Ditch to its confluence with the tributary to Goldstream Creek in Section 29, downstream along the tributary to its confluence with Goldstream Creek, in a straight line to First Chance Creek, up First Chance Creek to the summit of Tungsten Hill, southerly along Steele Creek to its intersection with the Trans-Alaska Pipeline right-of-way, southeasterly along the easterly edge of the Trans-Alaska Pipeline right-of-way to the Chena River, along the north bank of the Chena River to the Moose Creek dike, southerly along Moose Creek dike to its intersection with the Tanana River, and westerly along the north bank of the Tanana River to the point of beginning. Recipients of these permits are prohibited from hunting for or taking an antlered bull moose in the Fairbanks Management Area.
	DM731	up to 9	Aug. 15-Aug. 31					
	DM732	up to 9	Sept. 1-Sept. 20					
	DM733	up to 4	Sept. 21-Nov. 15					
20B, South Fork Chena <i>Residents Only</i>	YM619	up to 12	Aug. 5-Aug. 14					
	DM734	up to 7	Aug. 15-Aug. 31					
	DM735	up to 7	Sept. 1-Sept. 20					
	DM736	up to 7	Sept. 21-Nov. 15					
20B, Pleasant Valley <i>Residents Only</i>	YM621	up to 12	Aug. 5-Aug. 14					
	DM737	up to 9	Aug. 15-Aug. 31					
	DM738	up to 9	Sept. 1-Sept. 20					
	DM739	up to 4	Sept. 21-Nov. 15					
20B, French Creek <i>Residents Only</i>	YM622	up to 15	Aug. 5-Aug. 14					
	DM740	up to 9	Aug. 15-Aug. 31					
	DM741	up to 9	Sept. 1-Sept. 20					
	DM742	up to 9	Sept. 21-Nov. 15					
20B, Middle Fork Chena <i>Residents Only</i>	DM743	up to 28	Aug. 15-Aug. 31					
	DM744	up to 17	Sept. 1-Sept. 20					
	DM745	up to 8	Sept. 21-Nov. 15					
20B, Middle Goldstream <i>Residents Only</i>	YM624	up to 15	Aug. 5-Aug. 14					
	DM746	up to 9	Aug. 15-Aug. 31					
	DM747	up to 8	Sept. 1-Sept. 20					
	DM748	up to 9	Sept. 21-Nov. 15					
20B, Fairbanks Management Area <i>Certified Bowhunters Only (see page 20)</i>	DM788	up to 113	Sept. 1-Nov. 27	Antlerless				
Qualified Disabled Veterans only	DM786	up to 37	Qualified Disabled Veterans and Qualified Disabled Active-Duty Military: Military physician's affidavit stating 50% or greater service-connected disability or is certified by the U.S. Department of Veteran's Affairs as having incurred a 50% or greater service-connected disability.					
20B, Creamer's Field Migratory Waterfowl Refuge <i>Certified Muzzleloader Hunters Only (see page 20)</i>	DM789	10	Dec. 1, 2016-Jan. 31, 2017	Antlerless	To hunt in Creamer's Field Migratory Waterfowl Refuge you must register at the Fairbanks ADF&G office prior to hunting.			

Unit 20B Moose

Hunt Maps available online at
<http://hunt.alaska.gov>

- All unsuccessful hunters and those who did not hunt must report within 15 days of close of season.
- All reporting and sealing must be done Monday through Friday (except holidays). Hours may vary by area office.

Game Management Unit, Area	Hunt No.	Number of Permits	Season Dates 2017	Legal Moose	Specimens Required (Return with Permit Report)	Reporting Requirements If Successful	Additional Requirements and Information
20B, Minto Flats Management Area <i>Nonresidents Only</i>	DM784	8	Sept. 8-Sept. 25	Bull with 50-inch antlers or antlers with 4 or more brow tines on at least one side	None	Online, by mail, or in person to Fairbanks ADF&G within 10 days of kill	Hunt Area: Minto Flats Management Area - Unit 20B bounded by the Elliott Hwy beginning at mile 118, then northeasterly to mile 96, then east to the Tolovana Hotsprings Dome, then east to the Winter Cat Trail, then along the Cat Trail south to the Old Telegraph Trail at Dunbar, then west-erly along the trail to a point where it joins the Tanana River three miles upstream from Old Minto, then along the north bank of the Tanana River (including all channels and sloughs except Swan Neck Slough*), to the confluence of the Tanana and Tolovana Rivers and then northerly to the point of beginning. (*Note: The area between Swan Neck Slough and the Tanana River is within the Minto Flats Management Area.) Aircraft or airboats may not be used for moose hunting or to transport moose, moose hunters or moose hunting equipment within the Minto Flats Management Area.
20B, Richardson <i>Residents Only</i> <i>Certified Muzzleloader Hunters or Certified Bowhunters Only (see page 20)</i>	DM783	up to 50	Sept. 21-Feb. 28	Any moose			Hunt Area: Unit 20B - that portion southeast of the Moose Creek Dike within 1/2 mile of each side of the Richardson Highway excluding the area within a half mile of Birch (mile 306), Harding (mile 319) and Lost lakes (mile 306.1).

Unit 20D Moose

Hunt Maps available online at
<http://hunt.alaska.gov>

- Antlerless hunts must be authorized by advisory committees in order to be held.
- All unsuccessful hunters and those who did not hunt must report within 15 days of close of season.
- All reporting and sealing must be done Monday through Friday (except holidays). Hours may vary by area office.

Game Management Unit, Area	Hunt No.	Number of Permits	Season Dates 2017	Legal Moose	Specimens Required	Reporting Requirements If Successful	Additional Requirements and Information		
20D, Delta Junction Management Area <div>Residents Only</div> <div>Nonresidents Only</div>	DM790	19	Sept. 1- Sept. 15	Bull with spike-fork or 50-inch antlers or antlers with 4 or more brow tines on at least one side	None	Online, by mail, or in person to Delta Junction ADF&G within 15 days of kill	Hunt Area: Delta Junction Management Area - Unit 20D that portion bounded by a line beginning at the confluence of Donnelly Creek and the Delta River, then up Donnelly Creek to Richardson Highway (mile 238), then north along the east side of the highway to the “12-mile crossing trail” (mile 252.4) then east along the south side of the “12-mile crossing trail” and across Jarvis Creek to the 33-mile loop road, then northeast along the 33-mile loop road to the intersection with the Alaska Highway (mile 1414), then southeast along the north side of the Alaska Highway to the bridge at Sawmill Creek (mile 1403.9), then down the west bank of Sawmill Creek to its confluence with Clearwater Creek and down the south bank of Clearwater Creek to its confluence with the Tanana River, then down the Tanana River to its confluence with the Delta River, and upstream along the east bank of the Delta River to the point of beginning at Donnelly Creek. Much of the area is private or military land, and landowner permission is required. Special restrictions apply on military land - contact Fort Wainwright (907-361-9686) or Fort Greely (907-873-4202) for details. Military lands may be closed on short notice during the hunting season if military training is scheduled. Proxy hunting is not allowed for hunt DM795. Attention! If a successful applicant for hunt DM795 fails to confirm <u>eligibility</u> in writing to ADF&G (by email to jessica.wagner@alaska.gov or fax 907-459-7332) by Aug. 1, we will award the permit to the next eligible applicant in the order drawn.		
				Bull with 50-inch antlers or antlers with 4 or more brow tines on at least one side					
Qualified Disabled Veterans Only	DM795	6		One moose every 4 regulatory years, taking calves or cows accompanied by calves is prohibited					
				Qualified Disabled Veterans and Qualified Disabled Active-Duty Military; Purple Heart recipient and military physician's affidavit stating 100% service-connected disability or Purple Heart recipient and is certified by the U.S. Department of Veteran's Affairs as having incurred a 100% service-connected disability.					
20D, Bison Range Youth Hunt Controlled Use Area <div>Only one moose per lifetime allowed for this hunt. Each permittee will be assigned one 4-day hunt period determined by order drawn.</div>	YM792	10	Sept. 1- Sept. 20	Bull with spike-fork or 50-inch antlers or antlers with 4 or more brow tines on at least one side	None	In person or by phone to Delta Junction ADF&G (907-895-4484) before leaving the hunt area and mail permit report within 15 days of kill	Hunt Area: Bison Range Youth Hunt Controlled Use Area - the area consists of 2 field complexes within the Delta Junction Bison Range in Unit 20D as follows: (i) the Panoramic Field hunting area is located ¾ mile south of the Alaska Highway between Milepost 1404.0 and 1407.6, and bounded by a line beginning at the northeast corner (N 63° 53.299', W 145° 14.714'), then northwest 3.5 miles to N 63° 54.956', W 145° 20.767', then southwest 2.4 miles to N 63° 53.206', W 145° 23.232', then southeast 1.5 miles to N 63° 52.537', W 145° 20.758', then northeast 1.0 mile to N 63° 53.301', W 145° 19.659', then southeast 2.0 miles to N 63° 52.330', W 145° 16.075', then northeast 1.0 mile to the beginning point; and (ii) the Gerstle Field hunting area is located ¾ mile south of the Alaska Highway between milepost 1394.1 and 1396.8, and bounded by a line beginning at the northeast corner (N 63° 48.984', W 144° 57.766'), then northwest 2.9 miles to N 63° 50.242', W 145° 02.874', then southwest 1.1 miles to N 63° 49.102', W 145° 04.197', then southeast 2.3 miles to N 63° 48.239', W 145° 00.339', then northeast 1.6 miles to the beginning point. The area is open to moose hunting by permit only and is closed to motorized vehicles for hunting July 1-September 30, including the transportation of hunters, their hunting gear, and/or parts of game in the controlled use area.		
									OR
									Antlerless, taking calves or cows accompanied by calves is prohibited
Eligible applicants: Resident and nonresident youth who are 10 to 17 years old during their assigned hunt period. Each permittee must be accompanied in the field by a licensed Alaska resident adult at least 21 years old. The nonresident youth's accompanying resident adult must be a parent, stepparent, or legal guardian. Bag limit counts against the bag limit of BOTH the youth permittee and the accompanying adult. Youth permittees and accompanying adults must wear hunter orange vests while hunting. Hunter education is required. Hunters must check-out with Delta ADF&G in person or by phone (907-895-4484) before leaving the hunt area.									
20D, Southwest <div>Residents Only</div>	DM791	12	Oct. 10- Oct. 16	Antlerless, taking calves or cows accompanied by calves is prohibited	Specimens are required, permit winners will be mailed information about specimen collection	In person to Delta Junction ADF&G within 2 days of kill	Hunt Area: That portion of Unit 20D south of the north bank of the Tanana River and west of the west bank of the Johnson River excluding the Delta Junction Management Area.		

Unit 20E Moose

Hunt Maps available online at
<http://hunt.alaska.gov>

- All unsuccessful hunters and those who did not hunt must report within 15 days of close of season.
- All reporting and sealing must be done Monday through Friday (except holidays). Hours may vary by area office.


Game Management Unit, Area	Hunt No.	Number of Permits	Season Dates 2017	Legal Moose	Specimens Required	Reporting Requirements If Successful	Additional Requirements and Information
20E, Lower Ladue <i>Residents Only</i>	DM794	3	Nov. 1- Dec. 10	Bull	None	Online, by mail, or in person to Tok ADF&G within 10 days of kill	Hunt Area: that portion of the Ladue River Controlled Use Area in Unit 20E bounded on the north by a line from Timber Mountain (N 63° 36.112', W 141° 09.417') east to the Alaska/Yukon border at N 63° 36.112', W 141° 00.00'; on the east by the Alaska/Yukon border; on the south by the north bank of the Ladue River from the Alaska/Yukon border at N 63° 16.123', W 141° 00.00' upstream to N 63° 24.770', W 141° 23.322'; and on the west by a line from the north bank of the Ladue River to the unnamed peak at N 63° 30.760', W 141° 23.322' then a line to Timber Mountain. Access to this hunt area is difficult.
20E, Prindle Volcano <i>Residents Only</i>	DM796	7					Hunt Area: that portion of the Ladue River Controlled Use Area in Unit 20E bounded on the south by a line beginning at the east bank of the Dennison River (N 63° 32.30', W 141° 58.50') and extending east to peak 3440 (N 63° 31.50', W 141° 31.20'), then northeast to peak 2645 (N 63° 42.00', W 141° 24.00'), then east to the Alaska/Yukon border (N 63° 42.20' W 141° 00.00'), then north along the Alaska/Yukon border to the east ridge of Divide Mt. (N 63° 49.10', W 141° 00.00'), then northwest to Liberty Creek about a mile downstream from the confluence with Gold Bar Creek (N 63° 53.40', W 141° 31.40'), then southwest to the Dennison River downstream from the confluence of Cement Creek (N 63° 50.50', W 141° 59.40'), and then south along the east bank of the Dennison River to point N 63° 32.30', W 141° 58.50'. A map will be sent to the permit recipients. Access to this hunt area is difficult.

Unit 21B Moose (Nowitna)

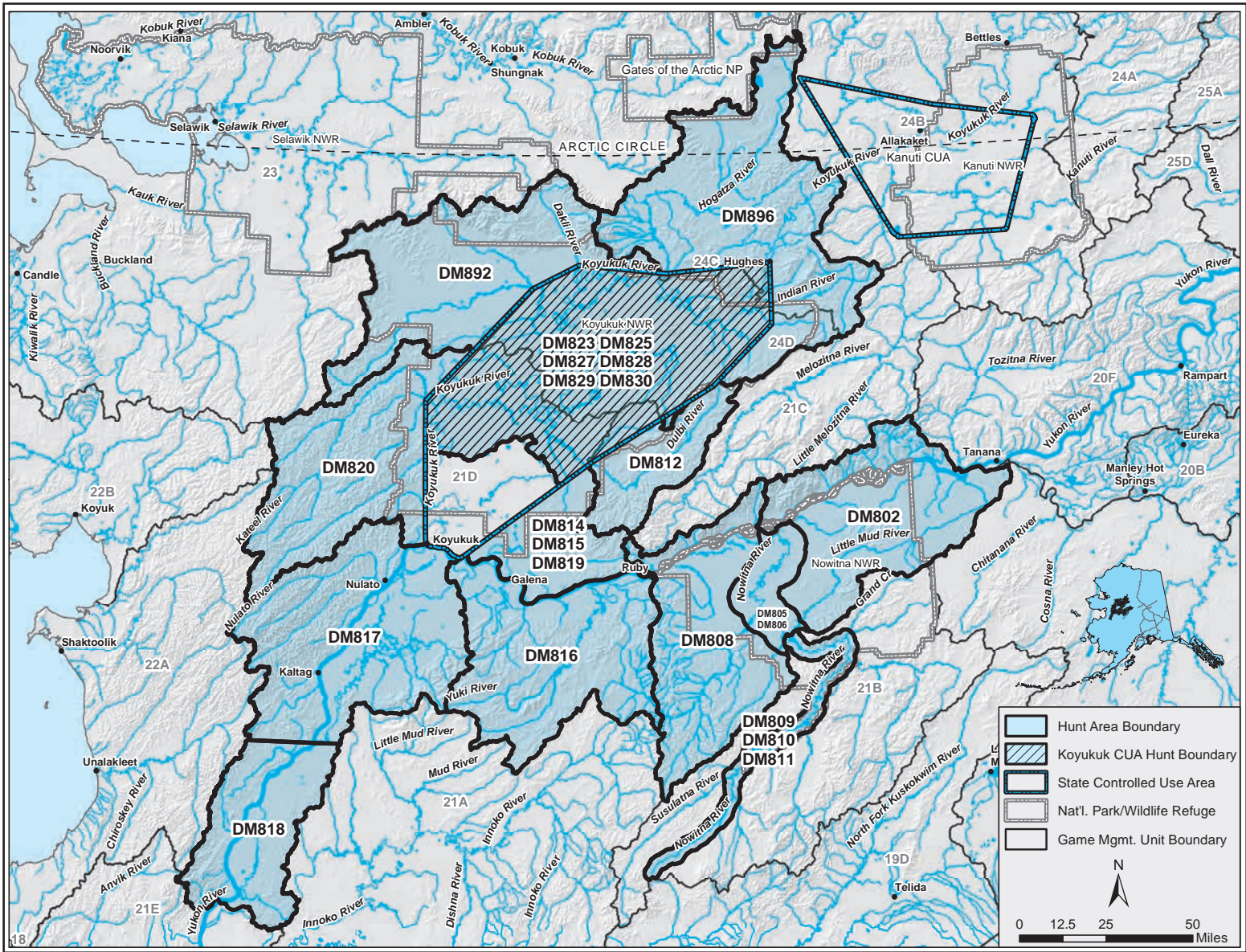
Hunt Maps available online at

<http://hunt.alaska.gov>

- In Unit 21B moose hunts, the front quarters, hindquarters, and rib meat must remain on the bone until the meat has been transported from the field or it has been processed for human consumption.
- All unsuccessful hunters and those who did not hunt must report online, by mail, or in person to Galena ADF&G within 15 days of close of season.
- All reporting and sealing must be done Monday through Friday (except holidays). Hours may vary by area office.
- A hunter who is issued a drawing permit for the hunt areas in Unit 21B cannot receive registration permit RM832 or RM834.

Game Management Unit, Area	Hunt No.	Number of Permits	Season Dates 2017	Legal Moose	Specimens Required (Return with Permit Report)	Reporting Requirements If Successful	Additional Requirements and Information
21B, Upper Nowitna River Corridor <i>Residents Only</i>	DM810	10	Sept. 5 - Sept. 25	Bull	None	Online, by mail, or in person to Galena ADF&G within 10 days of kill	Hunt Area: Unit 21B, that portion of the Nowitna River drainage upstream from the Little Mud River drainage inside a corridor extending 2 miles on either side of and including the Nowitna River. Successful resident and nonresident hunters are required to attach their moose locking-tag to the <u>antlers</u> of the moose they harvest at the site of the kill. Successful resident and nonresident hunters cannot detach the antlers from the skull plate of the moose. DM811 applicants must use an Alaska-licensed guide and cannot use a resident relative as a guide.
<i>Nonresidents Nonguided Only</i>	DM809	3		Bull with 50-inch antlers or antlers with 4 or more brow tines on at least one side			
<i>Nonresidents Guided Only</i> 	DM811	7					
21B, Lower Nowitna River Corridor <i>Residents Only</i>	DM806	16		Bull	Antlers for measuring, and 5-inch section of lower jaw with front teeth to Nowitna check station or Fairbanks ADF&G	In person at Nowitna River check station, or Fairbanks within 10 days of kill	Hunt Area: Unit 21B, that portion of the Nowitna River drainage downstream from and including the Little Mud River drainage inside a corridor extending 5 miles on either side of, and including, the Nowitna River. Successful resident and nonresident hunters are required to attach their moose locking-tag to the <u>antlers</u> of the moose they harvest at the site of the kill. Successful resident and nonresident hunters cannot detach the antlers from the skull plate of the moose.
<i>Nonresidents Only</i>	DM805	4		Bull with 50-inch antlers or antlers with 4 or more brow tines on at least one side			
21B, East of the Nowitna River Corridor <i>Residents Only</i>	DM802	67		Bull	None	Online, by mail, or in person to Galena ADF&G within 10 days of kill	Hunt Area: Unit 21B, that portion of the Yukon River drainage upstream from the Ukawutni Creek drainage and east of the Nowitna River Corridor downstream from, and including, the Little Mud River drainage. Successful resident and nonresident hunters are required to attach their moose locking-tag to the <u>antlers</u> of the moose they harvest at the site of the kill. Successful resident and nonresident hunters cannot detach the antlers from the skull plate of the moose.
<i>Nonresidents Only</i>				Bull with 50-inch antlers or antlers with 4 or more brow tines on at least one side			
21B, West of the Nowitna River Corridor <i>Residents Only</i>	DM808	78		Bull	<div>Attention: These hunt areas are remote and access is limited. Hunters should understand accessibility limitations before applying for these hunt areas.</div>		Hunt Area: Unit 21B, that portion of the Yukon River drainage downstream from and including the Ukawutni Creek drainage and west of the Nowitna River Corridor downstream from and including the Little Mud River drainage. Successful resident and nonresident hunters are required to attach their moose locking-tag to the <u>antlers</u> of the moose they harvest at the site of the kill. Successful resident and nonresident hunters cannot detach the antlers from the skull plate of the moose.
<i>Nonresidents Only</i>				Bull with 50-inch antlers or antlers with 4 or more brow tines on at least one side			

Units 21BCD & 24 (Nowitna/Koyukuk/Galena Area Permit Hunts)



Koyukuk Controlled Use Area

The Koyukuk Controlled Use Area includes those portions of Unit 21 and 24 bounded by a line from the north bank of the Yukon River at Koyukuk at N 64°52.58', W 157°43.10', then north-erly to the confluence of the Honhosa and Kateel Rivers at N 65° 28.42', W 157°44.89', then northeasterly to the confluence of Billy Hawk Creek and the Huslia River at 65° 56.66' N. lat., 156° 40.81' W. long., then easterly to the confluence of the forks of the Dakli River at 66° 02.56' N. lat., 156° 12.71' W. long., then easterly to the confluence of McLanes Creek and the Hogatza River at N 66° 00.31', W 155° 18.57', then easterly to the middle of the Hughes airstrip at N 66° 02.56', W 154° 15.69', then south to Little Indian River at N 65° 47.10', W 154° 15.69', then southwesterly to the crest of Hochandochta Mountain at N 65° 31.87', W 154°52.18', then southwest to the mouth of Cottonwood Creek at N 65° 13.00', W 156° 06.43', then southwest to Bishop Rock (Yistletaw) at N 64° 49.35', W 157°21.73', then westerly along the north bank of the Yukon River (including Koyukuk Island) to the point of beginning.

The area is closed to the use of aircraft for hunting moose, including transportation of moose hunters, their hunting gear, or moose parts; however, this does not apply to transportation of moose hunters, their hunting gear or moose parts by aircraft between publicly owned airports in the controlled use area or the transportation into the area of game meat that has been processed for human consumption.

All permit holders must sign in at the ADF&G check station or Huslia or Hughes to activate the hunt dates indicated on the permit, and must report in person at the ADF&G check station or Huslia or Hughes within 48 hours of the close of the season for which the permit was issued.



See page 1 of this supplement and individual hunts for more information on guide requirements and guide-client contracts.



Moose Units 21D & 24 (Koyukuk Controlled Use Area)

Hunt Maps available online at
<http://hunt.alaska.gov>

- You may not apply for any 2017 KCUA moose drawing hunts if you were drawn for any 2016 KCUA moose drawing hunts.
- In the Koyukuk Controlled Use Area (KCUA) moose hunts, the front quarters, hindquarters, and rib meat must remain on the bone until the meat has been transported from the area or it has been processed for human consumption.
- A hunter who is issued a drawing permit for hunt areas in Units 21C, 21D, and 24 cannot receive registration permit RM832 or RM834.
- All unsuccessful hunters and those who did not hunt must report within 15 days of close of season.

Game Management Unit, Area	Hunt No.	Number of Permits	Season Dates 2017	Legal Moose	Specimens Required (Return with Permit Report)	Reporting Requirements If Successful	Additional Requirements and Information		
21D and 24, Koyukuk Controlled Use Area upstream from the Gisasa River <i>Residents Only</i>	DM828	20	Sept. 5-Sept. 14	Bull	 Antlers for measuring, and 5-inch section of lower jaw with front teeth, to the ADF&G check station, or to Galena ADF&G or to Fairbanks ADF&G	In person at the ADF&G check station or Huslia or Hughes within 48 hours of the close of the season for which the permit was issued	Successful hunters are required to attach their locking moose tag to the <u>antlers</u> of the moose they harvest at the site of the kill. Successful hunters cannot detach the antlers from the skull plate of the moose.		
	DM830	20	Sept. 16-Sept. 25						
21D and 24, Koyukuk Controlled Use Area upstream from the Gisasa River <i>Nonresidents Nonguided Only</i>	DM827	3	Sept. 5-Sept. 14	Bull with 50-inch antlers or antlers with 4 or more brow tines on at least one side			Nonresidents hunting with resident relatives within second-degree of kindred must apply for DM827 and/or DM829, and may NOT use an Alaska-licensed guide for these hunts.		
	DM829	2	Sept. 16-Sept. 25				Nonresidents hunting with an Alaska-licensed guide must apply for DM823 or DM825.		
21D and 24, Koyukuk Controlled Use Area upstream from the Gisasa River <i>Nonresidents Guided Only</i> 	DM823	2	Sept. 5-Sept. 14				Guided nonresident Koyukuk Controlled Use Area moose hunters may only apply for ONE hunt. Applicants must use an Alaska-licensed guide and cannot use a resident relative as a guide. If a guided nonresident drawing permit is available, but the alternate list is exhausted, ADF&G will issue permits to the next nonguided nonresident alternate (DM827 or DM829). If there are no alternates for a hunt, unallocated permits will be offered on a first-come, first-served basis starting on the first Friday in March at the Fairbanks ADF&G office.		
	DM825	3	Sept. 16-Sept. 25				To register for an unallocated permit, a hunter must provide the guide's unique verification code (obtained by the guide from Big Game Commercial Services Board) to the ADF&G office in Fairbanks.		

Moose Units 21CD & 24CD (Galena Area Permit Hunts)

Hunt Maps available online at
<http://hunt.alaska.gov>

- In Unit 21CD and Unit 24CD, outside of the KCUA, moose hunts, the front quarters, hindquarters, and rib meat must remain on the bone until the meat has been transported from the field or it has been processed for human consumption.
- A hunter who is issued a drawing permit for hunt areas in Units 21C, 21D, and 24 cannot receive registration permit RM832 or RM834.
- All unsuccessful hunters and those who did not hunt must report within 15 days of close of season.

Game Management Unit, Area		Hunt No.	Number of Permits	Season Dates 2017	Legal Moose	Specimens Required (Return with Permit Report)	Reporting Requirements If Successful	Additional Requirements and Information
21C, Dulbi River	Residents Only	DM812	44	Sept. 5-Sept. 25	Bull	None	Online, by mail, or in person to Galena ADF&G within 10 days of kill	Hunt Area: Unit 21C, within the Dulbi River drainage.
	Nonresidents Only				Bull with 50-inch antlers or antlers with 4 or more brow tines on at least one side			Successful resident and nonresident hunters are required to attach their locking moose tag to the <u>antlers</u> of the moose they harvest at the site of the kill. Successful resident and nonresident hunters cannot detach the antlers from the skull plate of the moose.
21D, Yuki/Bishop Creek drainages	Residents Only	DM816	25		Bull			Hunt Area: Unit 21D, that portion of the Yukon River drainage south of the north bank of the Yukon River and upstream from the tip of Cone Point.
	Nonresidents Only				Bull with 50-inch antlers or antlers with 4 or more brow tines on at least one side			Successful resident and nonresident hunters are required to attach their locking moose tag to the <u>antlers</u> of the moose they harvest at the site of the kill. Successful resident and nonresident hunters cannot detach the antlers from the skull plate of the moose.
21D, Nulato River/ Kaiyuh Flats	Residents Only	DM817	31		Bull			Hunt Area: Unit 21D, that portion of the Yukon River drainage south of the north bank of the Yukon River and downstream from the tip of Cone Point, and downstream from, and including, the Nulato River drainage to an east-west line extending from the point at the south bank of the mouth of the Khotol River near N 64° 02.12', W 158° 43.83'.
	Nonresidents Only				Bull with 50-inch antlers or antlers with 4 or more brow tines on at least one side			Successful resident and nonresident hunters are required to attach their locking moose tag to the <u>antlers</u> of the moose they harvest at the site of the kill. Successful resident and nonresident hunters cannot detach the antlers from the skull plate of the moose.
21D, Papa Willie Creek	Residents Only	DM818	25		Bull			Hunt Area: Unit 21D, that portion of the Yukon River drainage south of an east-west line extending from the point at the south bank of the mouth of the Khotol River near N 64° 02.12', W 158° 43.83'.
	Nonresidents Only				Bull with 50-inch antlers or antlers with 4 or more brow tines on at least one side			Successful resident and nonresident hunters are required to attach their locking moose tag to the <u>antlers</u> of the moose they harvest at the site of the kill. Successful resident and nonresident hunters cannot detach the antlers from the skull plate of the moose.
21D, Gisasa/Kateel River drainages	Residents Only	DM820	15		Bull			Hunt Area: Unit 21D, within the Koyukuk River drainage west of the Koyukuk Controlled Use Area.
	Nonresidents Only				Bull with 50-inch antlers or antlers with 4 or more brow tines on at least one side			Successful resident and nonresident hunters are required to attach their locking moose tag to the <u>antlers</u> of the moose they harvest at the site of the kill. Successful resident and nonresident hunters cannot detach the antlers from the skull plate of the moose.
21D, Bear Creek drainage	Residents Only	DM814	16		Bull			Hunt Area: Unit 21D, north of the Yukon River and east of the Koyukuk Controlled Use Area.
	Nonresidents Nonguided Only	DM815	2		Bull with 50-inch antlers or antlers with 4 or more brow tines on at least one side			Successful resident and nonresident hunters are required to attach their locking moose tag to the <u>antlers</u> of the moose they harvest at the site of the kill. Successful resident and nonresident hunters cannot detach the antlers from the skull plate of the moose.
	Nonresidents Guided Only	DM819	2					Nonresidents hunting with resident relatives must apply for DM815 and may NOT use an Alaska-licensed guide for this hunt. Nonresidents hunting with an Alaska-licensed guide must apply for DM819 and cannot use a resident relative as a guide.
24C, Hogatza/Indian River drainages	Residents Only	DM896	60		Bull			Hunt Area: Unit 24C outside the Koyukuk Controlled Use Area (KCUA) and Unit 24D east of the KCUA.
	Nonresidents Only				Bull with 50-inch antlers or antlers with 4 or more brow tines on at least one side			Successful resident and nonresident hunters are required to attach their locking moose tag to the <u>antlers</u> of the moose they harvest at the site of the kill. Successful resident and nonresident hunters cannot detach the antlers from the skull plate of the moose.
24D, Huslia/Dakli River drainages	Residents Only	DM892	35		Bull			Hunt Area: Unit 24D west and north of the Koyukuk Controlled Use Area.
	Nonresidents Only				Bull with 50-inch antlers or antlers with 4 or more brow tines on at least one side			Successful resident and nonresident hunters are required to attach their locking moose tag to the <u>antlers</u> of the moose they harvest at the site of the kill. Successful resident and nonresident hunters cannot detach the antlers from the skull plate of the moose.

Moose Unit 21E (Middle Yukon - McGrath Area)

Hunt Maps available online at
<http://hunt.alaska.gov>

- Applicants may only list one hunt in Unit 21E on their application.
- In Unit 21E moose hunts, meat must remain on the bones of the front quarters, hindquarters, and ribs until removed from the field or it has been processed for human consumption.
- All unsuccessful hunters and those who did not hunt must report within 15 days of close of season.

Game Management Unit, Area	Hunt No.	Number of Permits	Season Dates 2017	Legal Moose	Specimens Required (Return with Permit Report)	Reporting Requirements If Successful	Additional Requirements and Information
21E <div>Nonresidents Nonguided Only</div> <div>Nonresidents Guided Only</div>	DM837	35	Sept. 5- Sept. 25	Bull with 50-inch antlers or antlers with 4 or more brow tines on at least one side	None	Online, by mail, or in person to McGrath ADF&G within 10 days of kill	Hunt Area: Unit 21E Nonresident hunters applying for DM837 may NOT use an Alaska-licensed guide.
	DM839	15					Nonresident hunters applying for DM839 MUST use an Alaska-licensed guide and cannot use a resident relative as a guide. Applicants may only list one hunt in Unit 21E on their application.

Moose Unit 22B (Seward Peninsula)

If undersubscribed permits are available, these permits will be available at Nome ADF&G; information about these permits will be posted online at <http://hunt.alaska.gov>.

- All unsuccessful hunters and those who did not hunt must report within 15 days of close of season.

Game Management Unit, Area	Hunt No.	Number of Permits	Season Dates 2017	Legal Moose	Specimens Required (Return with Permit Report)	Reporting Requirements If Successful	Additional Requirements and Information
22B, East of Darby Mtns <i>Nonresidents Only</i>	DM845	8	Nov. 1- Dec. 31	Bull with 50-inch antlers or antlers with 4 or more brow tines on at least one side	None	By mail within 10 days of kill	Hunt Area: Unit 22B, east of the Darby Mountains, and including the drainages of the Kwiniuk, Tubutulik, Koyuk, and Inglutalik rivers. Access to the hunt area is difficult.

Moose Unit 23

Hunt Maps available online at
<http://hunt.alaska.gov>

- Applicants may only list one hunt in Unit 23 on their application.
- In Unit 23 drawing moose hunts, meat must remain on the bones of the front quarters, hindquarters, and ribs until removed from the field or it has been processed for human consumption.
- All unsuccessful hunters and those who did not hunt must report within 15 days of close of season.

Game Management Unit, Area	Hunt No.	Number of Permits	Season Dates 2017	Legal Moose	Reporting Requirements If Successful	Additional Requirements and Information
23, Area 1 <i>Nonresidents Only</i>	DM871	7	Sept.1- Sept. 20	Bull with 50-inch antlers or antlers with 4 or more brow tines on at least one side	Online, by mail, or in person to Kotzebue ADF&G within 10 days of kill	Hunt Area: Unit 23, that portion of the Noatak River drainage upstream of and excluding the Eli River, downstream of and excluding the Kelly River drainage, and all lands except Cape Krusenstern National Monument located north and west of this portion of the Noatak River. This area includes: Asikpak River, Ipewik River, Kivalina River, Kukpuk River, Lisburne Hills, Point Hope, Singoalik River, Wulik River. This area is also defined as Unit 23 Guide-Outfitter Area 1.
23, Area 2 <i>Nonresidents Only</i>	DM872	4				Hunt Area: Unit 23, that portion of the Noatak River drainage upstream of and including the Kelly River drainage, downstream of and including the Anisak River drainage, and downstream and west of Lake Kangilipak. This area includes: Anisak River, Avan River, Iggiruk Mountains, Kaluktavik River, Kelly River, Kugururok River, Lake Narvakrak, Nakolik River, Nimiuktuk River, Middle Noatak River, Poktovik Mountains. This area is also defined as Unit 23 Guide-Outfitter Area 2.
23, Area 4 <i>Nonresidents Only</i>	DM874	5				Hunt Area: Unit 23, that portion of the Kobuk River drainage upstream of the Kobuk Valley National Park boundary near Ambler excluding Gates of the Arctic National Park. This area includes: Ambler River, Upper Kobuk River, Kogoluktuk River, Mauneluk River, Redstone River, Schwatka Mountains, Shungnak River. This area is also defined as Unit 23 Guide-Outfitter Area 4.
23, Area 5 <i>Nonresidents Nonguided Only</i>	DM875	6				Hunt Area: Unit 23, that portion south of the north bank of the Kobuk River and Melvin Channel downstream of the Kobuk Valley National Park boundary below the Kallarichuk River mouth, the Selawik River drainage, the Kauk River drainage, and Baldwin Peninsula. This area includes: Kobuk River delta, Selawik River drainage, and the north side of Selawik Hills. This area is also defined as Unit 23 Guide-Outfitter Area 5. Nonresident hunters applying for DM875 may NOT use an Alaska-licensed guide.
<i>Nonresidents Guided Only</i>	DM885	6				Nonresident hunters applying for DM885 MUST use an Alaska-licensed guide and cannot use a resident relative as a guide.
23, Area 6 <i>Nonresidents Only</i>	DM876	6				Hunt Area: Unit 23, that portion of the Kobuk River drainage north of the north bank of the Kobuk River and Melvin Channel downstream of the Kobuk Valley National Park boundary below the Kallarichuk River mouth, the Noatak River drainages downstream from and including the Eli River drainage, and excluding Cape Krusenstern National Monument. This area includes: Agashashok River, Eli River, Lower Noatak Canyon, Kiana Hills, Sevisok Slough, Squirrel River. This area is also defined as Unit 23 Guide-Outfitter Area 6.

Moose Units 24 - 25

Hunt Maps available online at
<http://hunt.alaska.gov>

- In Unit 24 and Unit 25 drawing moose hunts, meat must remain on the bones of the front quarters, hindquarters, and ribs until removed from the field or it has been processed for human consumption.
- All unsuccessful hunters and those who did not hunt must report within 15 days of close of season.
- All reporting and sealing must be done Monday through Friday (except holidays). Hours may vary by area office.

Game Management Unit, Area	Hunt No.	Number of Permits	Season Dates 2017	Legal Moose	Specimens Required (Return with Permit Report)	Reporting Requirements If Successful	Additional Requirements and Information
24A and 25A, within DHCMA, north of Slate Creek <i>Residents Only</i>	DM920	20	Sept.1- Sept. 25	Bull	None	By mail within 10 days of kill	Hunt Area: those portions of the Dalton Highway Corridor Management Area (DHCMA) - that portion within Units 24A and 25A, extending five miles from each side of the Dalton Highway, including the driveable surface of the Dalton Highway, from the Yukon River to the Arctic Ocean, and including the Prudhoe Bay Closed Area. The area within the Prudhoe Bay Closed Area is closed to the taking of big game; the remainder of the DHCMA is closed to hunting; however, big game, small game, and fur animals may be taken in the area by bow and arrow only ; no motorized vehicle may be used to transport hunters, their gear, or parts of game within the DHCMA except aircraft, boats, and licensed highway vehicles on the following designated roads: 1) Dalton Highway; 2) Bettles Winter Trail during periods when BLM and the City of Bettles announce that the trail is open to winter travel; 3) Galbraith Lake road from the Dalton Highway to the BLM campground at Galbraith Lake, including the gravel pit access road when the gate is open; 4) Toolik Lake Road, excluding the driveway to the Toolik Lake Research Facility; 5) The Sagavanirktok River access road two miles north of Pump Station 2; 6) any constructed roadway or gravel pit within 1/4 mile of the Dalton Highway. However, a snowmachine may be used to transport hunters, their hunting gear, or parts of game across the management area from land outside the management area to access land on the other side of the management area. Any hunter traveling on the Dalton Highway must stop at any check station operated by the department within the DHCMA. See weapons-restricted hunts, page 20.
<i>Certified Bowhunters Only (See page 20)</i>			Sept.5- Sept. 25	Bull with 50-inch antlers or antlers with 4 or more brow tines on at least one side			
<i>Nonresidents Only</i>	DM922	50	Sept.1- Sept. 25	Bull			
<i>Certified Bowhunters Only (See page 20)</i>			Sept.5- Sept. 25	Bull with 50-inch antlers or antlers with 4 or more brow tines on at least one side			
24A, within DHCMA, south of Slate Creek <i>Residents Only</i>							
<i>Certified Bowhunters Only (See page 20)</i>							
<i>Nonresidents Only</i>							

Muskox

Hunt Maps available online at
<http://hunt.alaska.gov>

- Application fee for a muskox is \$10 per individual, \$20 per party.
- A muskox locking-tag is required for all hunts listed below.

Game Management Unit, Area	Hunt No.	Number of Permits	Season Dates		Legal Muskox	Specimens Required (Return with Permit Report)	Reporting Requirements		Additional Requirements and Information
			2017	2018			If Successful	If Unsuccessful	
18, Nunivak Island	DX001	5	Sept. 1-Sept. 30	-----	Bull	None	Online, by mail, or in person to Bethel ADF&G within 10 days of kill	By mail within 15 days of close of season	Hunters must report either online at http://hunt.alaska.gov , in person, or by telephone (1-800-425-2979 Alaska only or 907-543-2839). Online orientation materials available at http://www.adfg.alaska.gov/static/species/speciesinfo/muskox/pdfs/muskoxguide.pdf
	DX003	up to 35	-----	Feb. 1-Mar. 15					

Sheep

Hunt Maps available online at
<http://hunt.alaska.gov>

- Nonresident sheep hunters must be accompanied in the field by an Alaska-licensed guide or an Alaskan resident relative “within the second-degree of kindred” as defined on page 1 of this supplement. All hunters, guided and unguided, are responsible for their actions, and should be knowledgeable regarding seasons, bag limits, and legal animals.
- Salvage, sealing and reporting requirements: Horns must accompany meat from the field, may not be altered, and must remain naturally attached to the skull plate for sealing purposes.
- All horns taken under a drawing permit must be sealed within 30 days or sooner if conditions require and must be accompanied by the permit report.
- If you are unsuccessful or did not hunt, you must report by mail within 15 days of close of season.
- All reporting and sealing must be done Monday through Friday (except holidays). Hours may vary by area office.

Game Management Unit, Area	Hunt No.	Number of Permits	Season Dates 2017	Legal Sheep	Additional Requirements and Information
7, Crescent Lake <i>Residents Only</i> <i>Nonresidents Only</i>	DS156	6	Aug. 10-Sept. 20	Full curl	Hunt Area: that portion of Unit 7 south of the Sterling Highway, west of the Seward Highway, and north and east of Kenai Lake.
				Full curl every 4 regulatory years	
7 & 15A, portions of Round Mt. <i>Residents Only</i> <i>Nonresidents Only</i>	DS150	3	Aug. 10-Sept. 20	Full curl	Hunt Area: those portions of Units 7 and 15A east of the Fuller Lake Trail, south of Dike Creek and a straight line from the source of Dike Creek east through the divide south of Trout Lake to Juneau Creek, west of Juneau Creek, and north of the Sterling Highway.
				Full curl every 4 regulatory years	
12, 13C, and 20D, Tok Management Area	DS102	30	Aug. 10-Aug. 25	Full curl every 4 regulatory years	Hunt Area: Tok Management Area (TMA) - those portions of Units 12, 13C and 20D bounded by a line along the Alaska Highway east from the west side of the Johnson River bridge to Tok Junction, then south along the Tok-Slana cutoff (Glenn Highway) to the Slana River, then west along the north bank of the Slana River to its confluence with Lost Creek, then up the north side of Lost Creek to the divide between Lost Creek and Jack Creek, then north to the Unit 12 boundary then west along the Unit 12 boundary to Mount Kimball (N 63° 17.00', W 144° 40.00'), then west in a straight line to Mount Gakona (N 63°17.00', W 145° 12.00'), then southwesterly to the head of Canwell Glacier, then northerly to the head of the Johnson Glacier, then northerly along the west bank of the Johnson Glacier and Johnson River to the Johnson River bridge. TMA (DS102 & DS103) - 10% of permits are allocated to nonresidents. A maximum of 50% of nonresident permits may be allocated to nonresidents accompanied by a resident relative.
	DS103	30	Aug. 26-Sept. 20		
13D, East <i>Residents Only</i> <i>Nonresidents Only</i>	DS165	20	Aug. 10-Sept. 20	Full curl	Hunt Area: Unit 13D, that portion east of a line along the west side of the Tazlina Glacier, Tazlina Lake, and the west bank of Mendeltna Creek to the Richardson Highway.
	DS265	5		Full curl every 4 regulatory years	
13D, West <i>Residents Only</i> <i>Nonresidents Only</i>	DS160	10	Aug. 10-Sept. 20	Any ram	Hunt Area: Unit 13D, that portion west of a line along the west side of the Tazlina Glacier, Tazlina Lake, and the west bank of Mendeltna Creek.
	DS260	2		Any ram every 4 regulatory years	


How does the random drawing work?

All permit applications are entered into a computer database. Once entered, each application is carefully checked for 18 potential problems such as correct hunt numbers, date of birth, hunting license information, etc. The computer then randomly assigns a number to each hunt on each valid application. The random number is referred to as your draw number. Party hunt applications receive one draw number for each hunt. That is, both applicants on the party hunt application receive the same draw number per hunt, so if that number is drawn, both party members receive a permit. Permits are awarded to applicants with the lowest draw numbers up to the number of permits allocated for that particular hunt. If five permits are to be awarded for a particular hunt, the five permits will be given to the first five lowest draw numbers until the total permit allocation is awarded. For example, if four of the five permits have been awarded, and a party application has the next random number, the party application will be skipped. This is because there is only one permit left available, and two permits would have to be awarded (one for each party member). The permit will be awarded to the next individual applicant whose number has been selected. After all permits have been tentatively assigned for a species, the listing is checked to identify any individuals who have been selected for two permits for the same species. If this occurs, the individual is awarded a permit based upon the first, second or third choice on the permit application. The other permit is then made available to the first individual applicant with the next lowest random number. The process is repeated for all hunts for that species until all possible permits are issued within the rules for awarding permits. Alternate lists are required to be used in a few specific hunts to maximize hunting opportunity. The alternate list is generated from all remaining applicants using the draw order already assigned in the original random draw. If the original applicant drawn does not notify the department of intent to hunt by the date required, the next applicant(s) on the alternate list will be offered a permit, until all permits have been awarded.

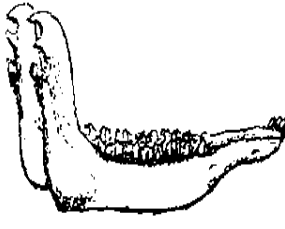
Youth Drawing Hunts

Youth drawing hunts are limited to a child aged 10-17 and an accompanying adult. If the youth is a resident, the youth must be accompanied by any licensed resident hunter 21 years of age or older. If the youth is a nonresident, the accompanying adult must be a licensed resident hunter 21 years of age or older who is a parent, stepparent, or legal guardian of the child. The bag limit counts against both the youth and the accompanying adult. Basic hunter education is required for all youth drawing hunts. Youth drawing hunts are designated with a Y and only youth are eligible to apply.

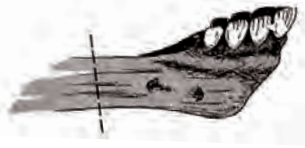
Specimens that may be required by ADF&G




horns or antlers
(moose, goat, sheep)



entire lower jaw
(caribou)



5 inches of lower jaw
(bison, elk, moose,
muskox)






















cut jaw bone here

Page 18 2017-2018 Alaska Drawing Permit Hunt Supplement Apply online at <http://hunt.alaska.gov>

Sheep cont.

Hunt Maps available online at
<http://hunt.alaska.gov>

- Nonresident sheep hunters must be accompanied in the field by an Alaska-licensed guide or an Alaskan resident relative “within the second-degree of kindred” as defined on page 1 of this supplement. All hunters, guided and unguided, are responsible for their actions, and should be knowledgeable regarding seasons, bag limits, and legal animals.
- Salvage, sealing and reporting requirements: Horns must accompany meat from the field, may not be altered, and must remain naturally attached to the skull plate for sealing purposes.
- All horns taken under a drawing permit must be sealed within 30 days or sooner if conditions require and must be accompanied by the permit report.
- If you are unsuccessful or did not hunt, you must report by mail within 15 days of close of season.
- All reporting and sealing must be done Monday through Friday (except holidays). Hours may vary by area office.

Game Management Unit, Area	Hunt No.	Number of Permits	Season Dates 2017	Legal Sheep	Additional Requirements and Information		
14A, Metal Creek <i>Residents Only</i> <i>Nonresidents Only</i> 	DS170	12	Aug. 10-Aug. 25	Any ram	Hunt Area: Unit 14A, that portion south of the Matanuska River, including all of the Marcus Baker and Metal Creek drainages in the Chugach Mountains.		
	DS175	12	Aug. 26-Sept. 20				
		DS270	1	Aug. 10-Aug. 25			Any ram every 4 regulatory years
		DS275	1	Aug. 26-Sept. 20			
14A, Friday Creek <i>Residents Only</i> <i>Nonresidents Only</i> 	DS180	12	Aug. 10-Aug. 25	Any ram	Hunt Area: Unit 14A, that portion south of the Matanuska River, including all of the Friday, Jim, and Wolverine Creek drainages in the Chugach Mountains.		
	DS185	12	Aug. 26-Sept. 20				
		DS280	1	Aug. 10-Aug. 25			Any ram every 4 regulatory years
		DS285	2	Aug. 26-Sept. 20			
14A, Carpenter Creek <i>Residents Only</i> <i>Nonresidents Only</i> 	DS190	10	Aug. 10-Aug. 25	Any ram	Hunt Area: Unit 14A, that portion south of the Matanuska River, including all of the drainages east of Wolverine Creek drainage, including the Carbon and Carpenter Creek drainages in the Chugach Mountains.		
	DS195	10	Aug. 26-Sept. 20				
		DS290	1	Aug. 10-Aug. 25			Any ram every 4 regulatory years
		DS295	1	Aug. 26-Sept. 20			
14C, Central <i>Residents Only</i>	DS123	1	Aug. 10-Sept. 30	Full curl	Hunt Area: the area encompassing Falls Creek drainage on the west and the Indian Creek drainage west of Indian Creek, excluding a 1/4-mile buffer along Powerline Pass trail; and the south-side Eagle River drainage downstream of the Heritage Falls Creek drainage to, but not including, the South Fork Eagle River drainage; and Ram Valley: the drainage beginning above the first unnamed stream fork above the second unnamed stream fork above the mouth of Falling Water Creek, beginning at approximately 2,300' in elevation. These are non-contiguous areas and the permit holder can hunt one or all of the areas.		
14C, Northeast <i>Residents Only</i> <i>Nonresidents Only</i> 	DS124	2	Aug. 10-Aug. 22	Full curl	Hunt Area: that portion of Unit 14C within the drainages of Hunter Creek, Big Timber Creek and the west side drainages of Lake George.		
	DS125	2	Aug. 23-Sept. 4				
	DS126	2	Sept. 5-Sept. 17				
		DS224	1	Aug. 10-Aug. 22			Full curl every 4 regulatory years
14C, Northwest <i>Residents Only</i> <i>Nonresidents Only</i> 		DS130	5	Aug. 10-Aug. 22	Full curl	Hunt Area: that portion of Unit 14C within the drainages of Peters Creek, Thunderbird Creek, Goat Creek, and Knik River downstream from the Hunter Creek drainage.	
		DS131	5	Aug. 23-Sept. 4			
	DS132	5	Sept. 5-Sept. 17				
		DS230	1	Aug. 10-Aug. 22	Full curl every 4 regulatory years		
		DS231	1	Aug. 23-Sept. 4			
		DS232	1	Sept. 5-Sept. 17			
14C, Upper Eagle River <i>Residents Only</i> <i>Nonresidents Only</i> 	DS134	1	Aug. 10-Aug. 22	Full curl	Hunt Area: that portion of Unit 14C within the drainage of the north side of Eagle River upstream from and including Dishwater Creek drainage.		
	DS135	1	Sept. 5-Sept. 17				
		DS233	1	Aug. 23-Sept. 4			Full curl every 4 regulatory years
14C, Southwest <i>Residents Only</i> <i>Nonresidents Only</i> 		DS136	7	Aug. 10-Aug. 22	Full curl	Hunt Area: that portion of Unit 14C within the drainages of Ship Creek above Joint Base Elemendorf-Richardson (excluding Tokle Creek drainage), Bird Creek, the north side of Glacier Creek, and the south side of Eagle River (excluding Raven Creek) upstream from and including Heritage Falls Creek drainage.	
		DS137	7	Aug. 23-Sept. 4			
	DS138	7	Sept. 5-Sept. 17				
		DS236	1	Aug. 10-Aug. 22	Full curl every 4 regulatory years		
		DS237	1	Aug. 23-Sept. 4			
		DS238	1	Sept. 5-Sept. 17			
14C, West Certified Bow-hunters Only (see page 20) <i>Residents Only</i> <i>Nonresidents Only</i> 	DS140	57	Oct. 1-Oct. 10	Any ram	Hunt Area: all Unit 14C hunt areas, except the hunt areas in DS123, and including the drainages of the East Fork of the Eklutna River and the West Fork of the Eklutna River upstream of the Eklutna River Closed Area.		
	DS240	3	Oct. 1-Oct. 10	Any ram every 4 regulatory years			
14C, West Eklutna <i>Residents Only</i> <i>Certified Bowhunters Only (see page 20)</i> <i>Nonresidents Only</i> 	DS141	24	Sept. 5-Sept. 30	Any ram	Hunt Area: that portion of Unit 14C within the Eklutna River drainage upstream of the Eklutna River Closed Area excluding the East Fork Eklutna River.		
	DS241	1	Sept. 5-Sept. 30	Any ram every 4 regulatory years			
20D, 13B, and 20A, Delta Controlled Use Area <i>Residents Only</i> <i>Nonresidents Only</i>  <i>Residents Only</i> <i>Nonresidents Only</i> 	DS203	70	Aug. 10-Aug. 25	Full curl	Hunt Area: Delta Controlled Use Area (DCUA) - those portions of Units 13B, 20A, and 20D beginning at the confluence of Miller Creek and the Delta River then west to Vertical Angle Bench Mark (VABM) Miller, then west to include all drainages of Augustana Creek and Black Rapids Glacier, then north and east to include all drainages of McGinnis Creek to its confluence with the Delta River, then east in a straight line across the Delta River to the east bank of the Delta River, then north along the east bank to a point opposite the intersection of the Alaska and Richardson Highways, then east in a straight line to the intersection of the Alaska and Richardson Highways, then east along the Alaska Highway to the west bank of the Johnson River, then south along the west bank of the Johnson River and Johnson Glacier to the head of the Canwell Glacier, then west along the north bank of the Canwell Glacier and Miller Creek to the Delta River. The area is closed to any motorized vehicle or pack animal for big game hunting, including the transportation of big game hunters, their hunting gear, or parts of big game, from August 5 through August 25. *From 12:01 a.m. August 5 until 12:01 a.m. August 26, no motorized vehicles or pack animals may be used to transport big game hunters, big game hunting gear, or parts of big game within the Delta Controlled Use Area. This does not include the Richardson Highway, or the Charlie Boyd airstrip (N 63° 29.30', W 144° 50.45'). Additional information can be found at http://www.adfg.alaska.gov/index.cfm?adfg=sheephunting.delta DCUA (DS203 & DS204) - up to 10% of permits are allocated to nonresidents.		
				Full curl every 4 regulatory years			
	DS204	70	Aug. 26-Sept. 20	Full curl			
				Full curl every 4 regulatory years			
20E and 20D, Mt. Harper <i>Residents Only</i> <i>Nonresidents Only</i> 	DS206	4	Aug. 10-Sept. 20	Full curl	Hunt Area: that portion of Unit 20D north of the Alaska Highway and that portion of Unit 20E within the Middle Fork of the Fortymile River drainage north and west of the north bank upstream from and including the Joseph Creek drainage. This area is primarily accessible by light aircraft. Sheep density is low.		
				Full curl every 4 regulatory years			

Sheep hunt areas in Unit 14C are not the same as the management areas mapped in the Alaska Hunting Regulations.

A permit does not allow you to hunt in an area closed to hunting.

It is your responsibility to know the open season and boundaries of the hunt area for which you have won a permit.

Successful sheep hunters in Unit 14C must bring the horns (attached to the skull plate) for measuring and aging, and the permit hunt report to ADF&G in Anchorage, Palmer, Homer, or Soldotna within 10 days of taking the animal.

To improve your chance of drawing a permit:

1. Last year, approximately 199,153 applications were received for drawing permit hunts. About 4% of the total applications were rejected. The most common errors were applying for the same hunt the person won last year, too many hunts per species, and failure to report on a hunt the prior year.
2. Apply for maximum of six hunts per species per regulatory year.
3. Apply for less popular hunts. The table below lists results of the 2016 Drawings. The column titled “% Drawn” gives the percentage of applicants who won permits for each hunt; the higher the percentage, the better the odds of winning. For example, 14% of the hunters who applied for brown bear hunt DB251 won permits, while only 1% of those who applied for sheep hunt DS170 won permits.

Weapons-Restricted Hunts

Some drawing hunt areas have weapons restrictions. The certification requirements for these areas vary depending on which weapon you are hunting with:

Certified Bowhunters Only: You must have your department-approved bowhunter education course (IBEP or equivalent) prior to applying for the drawing hunt; this includes successful completion of the shooting proficiency test. You **MAY NOT** hunt with long bow, recurve bow, or compound bow in any hunt or area restricting the taking of big game to archery only unless you have first successfully completed a department-approved bowhunter education course. Certification courses (IBEP or equivalent) taken outside Alaska are accepted. Your certification card must be carried on your person while you are hunting in the field.

Certified Muzzleloader Hunters Only: You must have your muzzleloader hunting certification prior to applying for the drawing hunt; this includes successful completion of the shooting proficiency test. For big game, muzzleloaders must be a shoulder-mounted long gun and at least .45 caliber or larger with a barrel that is either rifled or smooth bore and discharges a single projectile. For hunts restricted to muzzleloader only, muzzleloaders equipped with a scope or using smokeless powder are prohibited.

Certified Shotgun Hunters Only: To hunt big game with a shotgun in a weapons-restricted hunt, you must have successfully completed a department-approved Basic Hunter Education course prior to hunting; this includes successful completion of the shooting proficiency test.

If you intend to take one of these courses in Alaska, you should sign up early because classes fill quickly and are seldom offered during the summer. The department currently offers the courses through volunteer instructors and online. The courses include a shooting proficiency test. Course dates are available at regional Fish and Game offices. For more information, please call Anchorage 907-267-2187; Douglas 907-465-4265; Fairbanks 907-459-7375; Nome 907-443-2271; Palmer 907-746-6322; or Soldotna 907-262-9368 or go online at www.adfg.alaska.gov/index.cfm?adfg=huntered.main.

Results of the 2016 Permit Hunt Drawings

Hunt Number	Apps Received	Permits Available	% Drawn	Hunt Number	Apps Received	Permits Available	% Drawn	Hunt Number	Apps Received	Permits Available	% Drawn	Hunt Number	Apps Received	Permits Available	% Drawn	Hunt Number	Apps Received	Permits Available	% Drawn	Hunt Number	Apps Received	Permits Available	% Drawn	Hunt Number	Apps Received	Permits Available	% Drawn
DB077	4	3	75	DB235	43	5	12	DE717	252	50	20	DM337	63	25	40	DM729	178	2	1	DM876	56	9	16	YM613	91	5	5
DB088	1	2	50	DB236	64	5	8	DE721	453	40	9	DM338	86	25	29	DM730	225	4	2	DM885	9	9	100	YM614	53	5	9
DB089	3	2	67	DB237	241	5	2	DE723	396	40	10	DM339	163	25	15	DM731	150	3	2	DM892	34	35	100	YM616	42	5	12
DB101	2	1	50	DB238	133	6	5	DG005	436	4	1	DM400	2035	37	2	DM732	164	2	1	DM896	61	60	98	YM617	32	4	13
DB102	8	4	50	DB239	56	5	9	DG006	525	15	3	DM401	620	15	2	DM733	174	2	1	DM920	134	20	15	YM619	58	4	7
DB103	10	4	40	DB240	82	5	6	DG007	233	10	4	DM402	3936	75	2	DM734	260	3	1	DM922	144	50	35	YM621	66	4	6
DB104	7	3	43	DB241	186	6	3	DG332	640	10	2	DM403	4045	60	1	DM735	200	1	<1	DS102	3272	30	1	YM622	65	4	6
DB105	3	3	100	DB242	194	5	3	DG333	262	4	2	DM406	4015	75	2	DM736	245	1	<1	DS103	2143	30	1	YM624	40	4	10
DB106	2	2	100	DB243	190	5	3	DG334	544	4	<1	DM407	4909	128	2	DM737	283	3	1	DS123	1022	1	<1	YM792	255	10	4
DB107	2	2	100	DB244	29	5	17	DG336	304	12	4	DM408	2411	112	5	DM738	234	2	1	DS124	122	2	2				
DB108	0	2	0	DB245	39	5	13	DG338	905	10	1	DM410	4253	75	2	DM739	249	1	<1	DS125	62	2	3				
DB109	0	1	0	DB246	34	6	18	DG342	826	12	1	DM413	5059	300	6	DM740	279	3	5	DS126	50	2	4				
DB110	0	2	0	DB247	62	5	8	DG344	138	10	7	DM421	79	5	6	DM741	235	2	1	DS130	473	5	1				
DB111	0	2	0	DB248	69	6	9	DG345	223	35	16	DM422	242	15	6	DM742	337	2	1	DS131	242	5	2				
DB112	1	1	100	DB249	45	5	11	DG346	832	35	4	DM423	106	3	3	DM743	126	6	5	DS132	165	5	3				
DB113	4	2	50	DB250	33	5	15	DG347	635	20	3	DM424	750	40	5	DM744	110	4	4	DS134	395	1	<1				
DB114	0	2	0	DB251	37	5	14	DG352	177	25	14	DM426	106	20	2	DM745	88	2	2	DS135	175	1	1				
DB115	0	2	0	DB252	37	6	16	DG356	118	15	13	DM427	475	25	5	DM746	167	3	2	DS136	773	7	1				
DB116	2	2	100	DB253	8	3	38	DG357	132	9	7	DM428	258	10	3	DM747	139	2	1	DS137	443	7	2				
DB117	1	2	100	DB254	44	6	14	DG358	104	12	12	DM430	158	3	3	DM748	250	2	1	DS138	294	7	2				
DB118	0	1	0	DB255	53	6	11	DG359	126	8	6	DM441	445	5	1	DM766	76	75	99	DS140	629	57	1				
DB119	0	1	0	DB256	55	6	11	DG360	236	25	11	DM443	339	5	1	DM768	718	105	15	DS141	473	24	1				
DB120	0	1	0	DB257	68	15	22	DG361	321	25	8	DM444	38	2	5	DM769	841	310	37	DS150	766	3	<1				
DB121	2	2	100	DB258	66	15	23	DG362	563	15	3	DM446	351	10	3	DM770	1392	120	9	DS156	1405	6	<1				
DB122	2	2	100	DB261	158	7	4	DG363	206	32	16	DM447	360	10	3	DM771	301	85	28	DS160	704	10	1				
DB123	1	1	100	DB262	157	7	5	DG471	240	35	15	DM448	44	3	77	DM772	386	210	54	DS165	782	20	3				
DB124	2	2	100	DB263	281	7	2	DG472	125	12	10	DM530	310	14	4	DM773	446	95	21	DS170	1013	12	1				
DB125	0	2	0	DB291	73	17	23	DG473	181	12	7	DM532	85	6	7	DM774	222	75	34	DS175	464	12	3				
DB126	2	2	100	DB292	126	17	13	DG474	254	50	20	DM534	57	12	21	DM783	455	50	11	DS180	1609	12	1				
DB127	3	2	67	DB293	146	17	12	DG476	166	30	18	DM536	71	8	11	DM784	49	8	16	DS185	902	12	1				
DB128	4	2	50	DB375	285	12	4	DG478	1316	75	6	DM538	114	10	9	DM786	77	30	39	DS190	525	10	2				
DB161	8	3	38	DB376	328	12	4	DG479	1051	35	3	DM540	1651	300	18	DM788	489	100	20	DS195	279	10	4				
DB162	14	3	21	DB468	176	20	11	DG720	634	35	6	DM549	1360	50	4	DM789	66	10	15	DS203	1988	65	3				
DB163	8	3	38	DB470	756	15	2	DG852	729	4	<1	DM570	33	20	61	DM790	1246	19	2	DS204	2216	65	3				
DB201	58	3	5	DB685	7	27	100	DG854	751	10	1	DM666	433	13	3	DM791	310	12	4	DS206	253	4	2				
DB202	73	5	7	DB690	10	21	100	DG856	250	5	2	DM698	49	1	2	DM794	37	3	8	DS224	68	1	1				
DB203	140	5	4	DB761	5	12	100	DG858	736	5	<1	DM699	64	1	2	DM795	44	6	14	DS230	127	1	1				
DB204	94	4	4	DB762	4	12	100	DG890	702	20	3	DM700	48	1	2	DM796	58	7	12	DS231	98	1	1				
DB205	103	4	4	DB763	0	2	0	DG891	516	30	6	DM701	51	3	6	DM802	22	67	100	DS232	16	1	6				
DB206	118	3	3	DB764	2	4	100	DI351	1030	15	1	DM702	103	2	2	DM805	31	4	13	DS233	173	1	1				
DB207	320	3	<1	DB765	11	4	36	DI352	1364	15	1	DM703	73	2	3	DM806	118	16	14	DS236	102	1	1				
DB208	317	3	<1	DB766	7	12	100	DI403	14126	50	<1	DM704	72	3	4	DM808	45	78	100	DS237	68	1	1				
DB209	107	2	2	DB767	0	4	0	DI404	10082	50	<1	DM705	114	2	2	DM809	14	3	21	DS238	19	1	1				
DB210	186	3	2	DB771	1	2	100	DI450	678	2	<1	DM706	96	1	1	DM810	59	10	17	DS240	19	3	16				
DB211	368	3	<1	DB772	0	2	0	DI454	2180	24	1	DM707	97	3	3	DM811	10	7	70	DS241	8	1	13				
DB212	233	2	<1	DB773	0	1	0	DL016	12	75	100	DM708	93	2	2	DM812	33	44	100	DS260	150	2	1				
DB213	278	3	1	DB774	0	3	0	DL017	3	24	100	DM709	135	3	2	DM814	35	16	46	DS265	121	5	4				
DB214	107	3	3	DB775	0	2	0	DL018	0	10	0	DM710	86	3	3	DM815	11	2	18	DS270	31	1	3				
DB215	81	3	4	DB776	0	2	0	DL019	3	10	100	DM711	91	1	1	DM816	83	25	30	DS275	25	1	4				
DB216	90	3	3	DB777	2	6	100	DL020	2	24	100	DM712	143	2	1	DM817	37	31	84	DS280	33	1	3				
DB217	162	3	2	DB987	35	4																					