



# 2016-2017 Alaska Drawing Permit Hunt Supplement

## ATTENTION ALL HUNTERS!

- All drawing permit hunts listed in this supplement take place in 2016, unless designated as 2017.
- You may apply online beginning November 1 and ending December 15 at 5 p.m. (AKST).
- All applications submitted are final and application fees will not be refunded.
- Applicants may apply for up to 6 moose hunts, only 3 of which may be bull hunts. All 6 may be antlerless hunts. For all hunts that are considered antlerless hunts, the hunt number is in **color**.
- Drawing results will be announced by the **third Friday of February**.

Select your hunt numbers, locate your big game hunting license number and your credit card information, then go online to:  
**[www.adfg.alaska.gov/index.cfm?adfg=license.main](http://www.adfg.alaska.gov/index.cfm?adfg=license.main)**.

## Read this section BEFORE applying

- **The number of permits actually issued may be adjusted up or down depending on the outcome of the most recent population surveys. Many of these surveys are not completed until after the publication of this supplement.** The number of permits may also be adjusted up or down from the number listed in this supplement for administrative reasons.
- If you fail to report on a Drawing, Tier II, or Registration permit (including Tier I, Nelchina caribou), even if you claim the postal service lost your report, **you will be ineligible to be issued any permits for the next regulatory year, including all drawing hunts listed in this supplement.**
- You must obtain or have applied for an Alaska big game hunting license prior to applying (except Alaska residents 10-15 years of age).
- A hunter must be 10 years of age or older by the starting date of the hunt to obtain a permit.
- Nonresidents who will become residents by the starting date of the hunt may apply for resident hunts; however, they must purchase a nonresident big game hunting license in order to apply for those hunts.
- Each hunt is assigned a unique hunt number. Use only hunt numbers listed in this supplement. The complete number must appear on the application.
- You may apply for the same hunt number only once on all individual and party applications combined.
- You may submit up to three (3) different hunt numbers per species on all individual and party applications combined, **HOWEVER**, you may submit up to six (6) different hunt numbers for moose but only 3 of the 6 may be for bulls (all 6 may be for antlerless if you choose). For all hunts that are considered antlerless hunts, the hunt number is in **color**.
- No person may receive more than one drawing permit per species per regulatory year. Permits are not transferable.
- If you received a drawing permit last year, you are ineligible to receive a drawing permit for the same hunt this year. This restriction does not apply to those who received an undersubscribed drawing permit.
- If you were issued any Koyukuk Controlled Use Area (KCUA) moose permit last year, you are ineligible to receive a drawing permit for any KCUA moose hunt this year.
- Guided nonresident Koyukuk Controlled Use Area (KCUA) moose hunters may only apply for one KCUA hunt.
- Nonresident moose hunters may only apply for one Unit 21E moose hunt.
- Nonresident moose hunters may only apply for one Unit 23 moose hunt.

## How to apply

- Apply early!** Read the drawing permit hunt application instructions carefully.
- You must apply online (VISA or MC only, checks are not accepted). There is NO REFUND of application or license fees.
  - A hunter may apply individually OR two (2) hunters desiring to hunt together may apply as a party. For a party application, both hunters apply on the same application and, if drawn, both hunters will receive permits. However, if either hunter is ineligible for any reason, the entire application is invalid, and neither hunter will be entered into the drawing.
  - Hunters who receive a drawing permit DO NOT need general season harvest tickets/reports to participate in a drawing hunt. If you have a general season harvest ticket/report for a particular species in addition to your drawing permit, DO NOT report the results of your drawing hunt on a harvest ticket hunt report -- it creates duplicate information. Properly completed permit reports must be returned by the date specified on the permit, even if you did not hunt or were unsuccessful.
  - Hunt area maps are available online at <http://hunt.alaska.gov>.

### Proxy hunting for drawing hunts:

You may proxy hunt for caribou drawing hunts. You may proxy hunt for moose in drawing hunts where the legal animal is any bull or antlerless moose. For moose and caribou, antler destruction is required for both the hunter's and the beneficiary's animal. For all other proxy regulations, see the current Alaska State Hunting Regulations.

**Permit Re-Issue for Deployed Military:** Active duty military personnel deployed to a combat zone who are unable to use their drawing permit may be re-issued a permit for the same hunt the following regulatory year. Forms and information is available at: [http://www.adfg.alaska.gov/index.cfm?adfg=huntlicense.military\\_permits](http://www.adfg.alaska.gov/index.cfm?adfg=huntlicense.military_permits). Additional information is available by contacting the Permit Hunt Administrator, ADF&G, Division of Wildlife Conservation, 333 Raspberry Rd. Anchorage, AK 99518-1599. Phone: (907) 267-2246 or [kurt.kamletz@alaska.gov](mailto:kurt.kamletz@alaska.gov).

## Youth Hunting Opportunities

A hunter must be 10 years of age or older by the starting date of the hunt to obtain their own drawing permit. Hunters aged 10-17 with Basic Hunter Education certification, or hunters under the age of 10, are allowed to hunt on behalf of an adult permit holder under the direct and immediate supervision of that adult. The adult permit holder must be a licensed hunter, 16 or older, and is responsible for ensuring all legal requirements are met. Drawing hunts open to youth only are designated with a Y instead of a D, and only youth are eligible to apply.

## Basic Hunter Education Requirements

Requirements for hunters *before* hunting in Units 7, 13, 14, 15, and 20:

**If you were born after January 1, 1986 and are 16 years old or older**, you must have successfully completed a Basic Hunter Education course before you hunt in the units listed above.

**If you are under 16 years of age**, you must have either successfully completed a Basic Hunter Education course or be under the direct immediate supervision of a licensed hunter who is:

- (a) 16 years of age or older and has successfully completed a certified hunter education course, **-OR-**
- (b) born on or before January 1, 1986.

In addition to the units listed above, some hunts require Basic Hunter Education, regardless of the age of the applicant. Permit winners must have successfully completed an ADF&G-approved Basic Hunter Education course prior to hunting.

## Apply Online by 5 p.m. (AKST) December 15!

For hunting information visit <http://hunt.alaska.gov> or contact your local ADF&G office.

If you need an alternative to applying online, contact your local ADF&G office by **5 p.m. (AKST) November 25** and we will provide accommodation.

Apply early! Due to the high volume of traffic on the website during the last few days, those who attempt to apply at that time can expect delays.

## Guide Requirements for Nonresidents

Nonresidents who are citizens of the United States are required to be personally accompanied in the field by an Alaska licensed guide or be accompanied in the field by a qualified resident relative 19 years of age or older within the second-degree of kindred\* when hunting brown/grizzly bears, Dall sheep, or mountain goat.

Nonresidents who are not citizens of the United States (nonresident aliens) are required to be personally accompanied in the field by an Alaska licensed guide when hunting any species of big game.

Those intending or required to hunt with a guide should make certain there is an available guide registered to guide in that specific area. Having successfully obtained a permit doesn't guarantee the availability of a guide.

All hunters, guided and unguided, are responsible for their actions and should be knowledgeable of all requirements under Alaska State Hunting Regulations.

For information regarding Alaska licensed guides, or to obtain a list of Alaska licensed guides, contact: Dept. of Commerce, Community and Economic Development, Division of Corporations, Business, and Professional Licensing. P.O. Box 110806, Juneau, Alaska 99811-0806, Phone (907) 465-2534 or visit their web site at: <https://www.commerce.alaska.gov/web/cbpl/ProfessionalLicensing/BigGameCommercialServicesBoard.aspx>

## Guide-client contracts required for some nonresident hunts

Some hunts require a signed guide-client contract before or at the time of application. These hunts are identified with the "handshake" symbol shown at right.



Select a registered or master guide who is currently registered for all or a portion of the Guide Use Area (GUA) where you wish to hunt and for the year the permit is valid. Obtain the guide's unique verification code (provided to the registered guide-outfitter by Big Game Commercial Services Board) from the guide prior to the drawing application deadline. You are required to enter the guide's unique verification code at the time of application.

If you are a nonresident hunting with a qualified resident relative 19 years of age or older, within the second-degree of kindred\*, the guide-client contract requirement does not apply, but you must check the appropriate box on the application.

If you are hunting with a registered guide, check the box for Registered Guide when you apply and enter the guide's unique verification code. If you fail to provide this information, your application may be rejected.

**\*Second-degree of kindred:** A father, mother, brother, sister, son, daughter, spouse, grandparent, grandchild, brother- or sister-in-law, son- or daughter-in-law, father- or mother-in-law, stepfather, stepmother, stepsister, stepbrother, stepson or stepdaughter.

## Guide and Transporter Differences

Hunters should be aware that, except for a registered or master guide, it is illegal for anyone to provide for compensation any supplies, equipment, or services (other than transportation) to a big game hunter in the field. In other words, transporters and individuals may not legally receive compensation for providing vehicles, fuel, bear bait and/or stations, camping, hunting, or game processing equipment or any hunting services such as cleaning of game, glassing, packing, etc. from a permanent or nonpermanent structure in the field or on a boat on saltwater. Licensed transporters may provide transportation services and accommodations (room and board) only at a personally owned permanent structure in the field or on a boat on saltwater. It is illegal for a transporter to accompany or remain in the field at a nonpermanent structure with a big game hunter who is a client of the person except as necessary to perform transportation services. Unlicensed individuals cannot legally provide transportation service or accommodations for compensation.

## Undersubscribed Drawing Hunts

Undersubscribed drawing hunts are hunts that had fewer applicants than available permits. If undersubscribed permits are available, information about the permits will be posted online at <http://hunt.alaska.gov>. Contact the local ADF&G office nearest the hunt for more information.

## Attention All Bowhunters:

Beginning July 1, 2016, all hunters using bow and arrow to hunt big game must have successfully completed a department-approved bowhunter certification course. See page 20 for additional information on weapons restricted hunts.

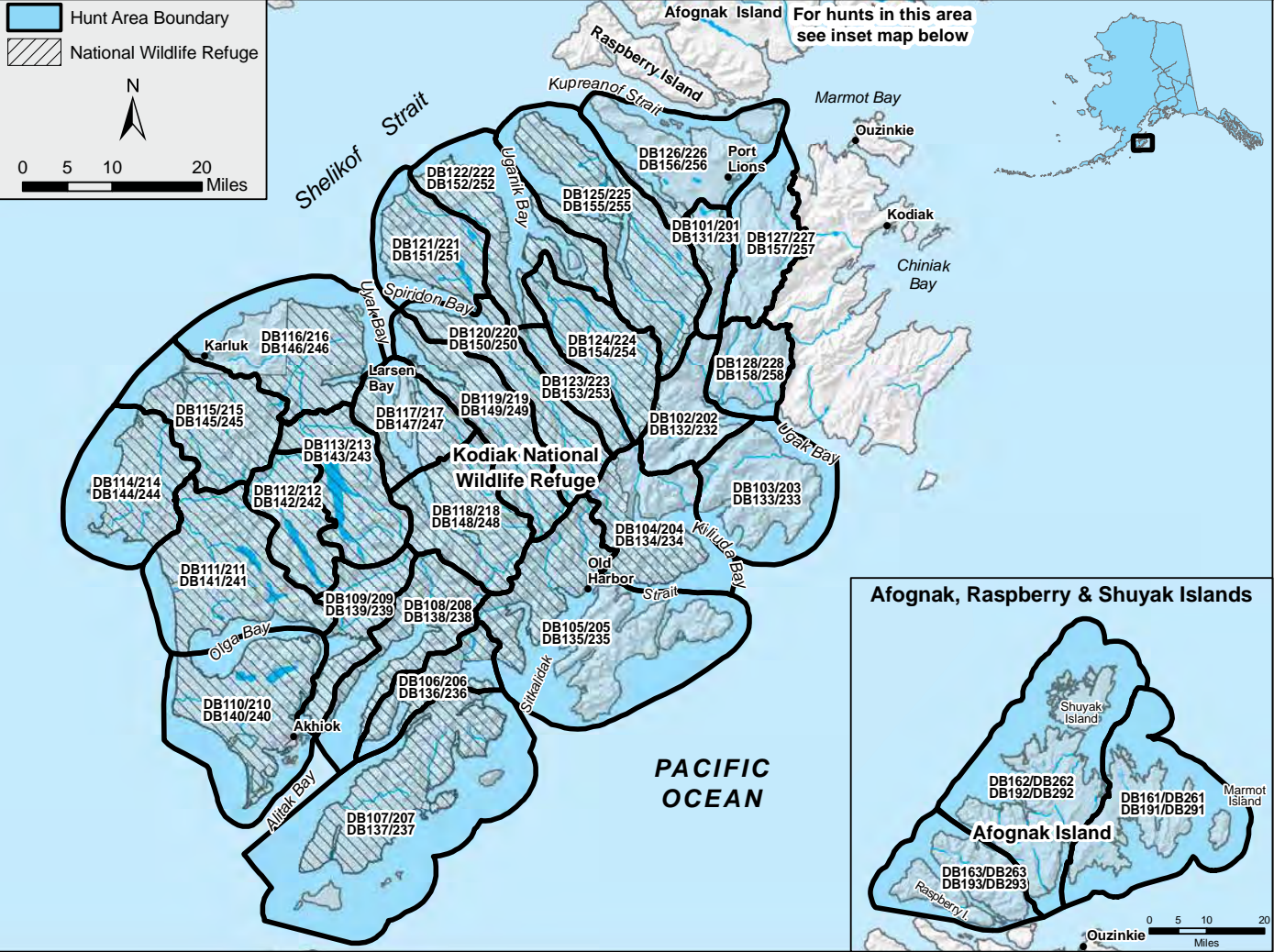
**Additional instructions and results of last year's drawing hunts can be found on the back page of this supplement.**

Alaska Department of Fish and Game administers all programs and activities free from discrimination based on race, color, national origin, age, sex, religion, marital status, pregnancy, parenthood, or disability. The department administers all programs and activities in compliance with Title VI of the Civil Rights Act of 1964, Section 504 of the Rehabilitation Act of 1973, Title II of the Americans with Disabilities Act of 1990, the Age Discrimination Act of 1975, and Title IX of the Education Amendments of 1972. If you believe you have been discriminated against in any program, activity, or facility please write to ADF&G ADA Coordinator, P.O. Box 115526, Juneau, AK 99811-5526; U.S. Fish and Wildlife Service, 4401 N. Fairfax Drive, MS2042, Arlington, VA 22203 or O.E.O., U.S. Department of the Interior, 1849 C Street NW MS 5230, Washington DC 20240. For information on alternative formats and questions on this publication, please contact the following: Publications Specialist, ADF&G/Division of Wildlife Conservation, P.O. Box 115526, Juneau, AK 99811-5526.



# Kodiak Brown Bear

Hunt Maps available on our web site at  
<http://hunt.alaska.gov>



## Reporting Requirements

**Successful Hunters** -- report in person to ADF&G in Kodiak within 2 days after leaving the hunt area, and submit your completed hunt report. The bear skull (unfrozen and removed from the skin) and hide (with claws and evidence of sex intact and naturally attached) must be presented for sealing within 30 days of harvest and prior to leaving Game Management Unit 8. Guided nonresidents may leave their bear skull and hide with their guide if they complete a temporary sealing form.

**Unsuccessful Hunters** -- report in person or by telephone (907-486-1880) to an ADF&G representative in Kodiak within 2 days after leaving the hunt area. Completed permit reports must be submitted in person or by mail within 10 days after leaving the hunt area.

## Guide Requirements

Nonresident brown bear hunters who are not citizens of the United States (nonresident aliens) must be accompanied in the field by an Alaska licensed guide legally registered to guide in the hunt area. See "Nonresidents Hunting with a Registered Guide" section below.

Nonresident brown bear hunters who are U.S. citizens must be accompanied in the field by an Alaska licensed guide legally registered to guide in the hunt area, or an Alaska resident relative "within the second-degree of kindred."\* See "Alaska Residents or Nonresidents Hunting with Resident Relatives" section below.

- Drawing winners will be notified by mail, but permits may only be obtained in person at ADF&G office in Kodiak prior to going in the field. Permits for the spring hunts will be available beginning March 1, 2016. Permits for the fall hunts will be available beginning October 3, 2016.
- All check-ins and check-outs must be done at the ADF&G office in Kodiak during normal working hours.
- A valid Alaska hunting license, Big Game Tag Record, and brown bear locking tag must be presented at the ADF&G office in Kodiak before a permit will be issued.
- Hunters are restricted to a 15-consecutive-day hunt period that they must select when they pick up their permit.
- The bag limit is one bear every four regulatory years, and a legal bear is any bear except cubs or females accompanied by cubs. A wounded bear counts against your bag limit for the regulatory year.
- Applicants successfully drawn for a fall Kodiak bear hunt are ineligible to receive another Kodiak bear permit the following spring.

**Residents and 2nd-Degree of Kindred Nonresidents (DB200 Series): Application Deadline for all hunts - December 15**  
**Guided Nonresidents (DB100 Series): Application Deadline for Spring hunts - December 15 / Application Deadline for Fall hunts - May 31**

Alaska Residents or Nonresidents Hunting with Resident Relatives Fall 2016 and Spring 2017					Fall Season: Oct. 25 - Nov. 30 Spring Season: April 1 - May 15	Nonresidents and Nonresident Aliens Hunting with a Registered Guide Spring 2016 and Fall 2016				
Nonresidents intending to hunt with a resident relative must apply for the DB200 series of permit hunts listed in chart at right.	Hunt Number		Number of Permits		Residents and nonresidents within 2nd-degree of kindred use hunt numbers on left side of this chart when applying; guided nonresidents use hunt numbers on the right Area	Hunt Number		Number of Permits		Guide-Client contracts are required at the time of application. In addition, guides may only submit as many hunt applications as permits available for that hunt. A party permit counts as two hunt applications.
	Fall	Spring	Fall	Spring		Fall	Spring	Fall	Spring	
Two nonresidents intending to hunt with a resident relative may not apply on a party hunt application, because only one permit is issued per hunt to a nonresident hunting with a resident relative.	DB201	DB231	3	4	Kizhuyak Bay	DB101	DB131	1	1	Guided nonresidents may apply for one fall Kodiak brown bear drawing permit (DB100 series).
	DB202	DB232	5	4	West Ugak Bay	DB102	DB132	4	3	
	DB203	DB233	5	5	South Ugak Bay	DB103	DB133	4	3	
	DB204	DB234	4	5	Kiliuda Bay	DB104	DB134	3	3	
	DB205	DB235	4	5	Three Saints and Barling Bays*	DB105	DB135	3	3	
A maximum of four nonresidents guided by resident relatives will be awarded permits for each season, with a maximum total of eight permits per regulatory year.	DB206	DB236	3	5	Kaiugnak Bay*	DB106	DB136	2	3	All nonresident Kodiak bear hunters who are not hunting with a resident relative must be accompanied in the field by a licensed big game guide legally registered to hunt in the area. Kodiak National Wildlife Refuge and some private landowners only allow certain guides to take nonresident bear hunters on their lands. Prior to applying for a permit for these areas (marked in the table at left with an asterisk), hunters are strongly encouraged to check on guide availability. A list of the guides registered for particular hunt areas may be obtained from the Dept. of Commerce, Community and Economic Development, Division of Corporations, Business and Professional Licensing, P.O. Box 110806, Juneau, AK 99811 for a fee.
	DB207	DB237	3	5	Aliulik Peninsula*	DB107	DB137	2	4	
	DB208	DB238	3	6	Deadman Bay*	DB108	DB138	2	4	
	DB209	DB239	2	5	Dog Salmon River*	DB109	DB139	1	3	
	DB210	DB240	3	5	South Olga Lakes**	DB110	DB140	2	3	
	DB211	DB241	3	6	Red Lake*	DB111	DB141	2	4	
	DB212	DB242	2	5	Frazer Lake*	DB112	DB142	1	3	
	DB213	DB243	3	5	Karluk Lake**	DB113	DB143	2	3	
	DB214	DB244	3	5	Halibut Bay*	DB114	DB144	2	3	
	DB215	DB245	3	5	Sturgeon River**	DB115	DB145	2	3	
	DB216	DB246	3	6	North Karluk River**	DB116	DB146	2	4	
	DB217	DB247	3	5	North Uyak Bay**	DB117	DB147	2	3	
	DB218	DB248	2	6	South Uyak Bay*	DB118	DB148	1	4	
	DB219	DB249	2	5	Zachar Bay*	DB119	DB149	1	3	
	DB220	DB250	2	5	South Spiridon Bay*	DB120	DB150	1	3	
	DB221	DB251	3	5	Spiridon Lake*	DB121	DB151	2	3	
	DB222	DB252	3	6	Uganik Bay*	DB122	DB152	2	4	
	DB223	DB253	2	3	South Arm, Uganik Bay*	DB123	DB153	1	2	
DB224	DB254	3	6	Uganik Lake*	DB124	DB154	2	4		
DB225	DB255	3	6	Uganik I., Terror Bay*	DB125	DB155	2	4		
DB226	DB256	6	6	Kupreanof Peninsula	DB126	DB156	2	3		
DB227	DB257	7	15	Sharatin Bay	DB127	DB157	2	4		
DB228	DB258	7	15	Wild Creek	DB128	DB158	2	4		
DB261	DB291	7	17	East Afognak & Marmot Islands	DB161	DB191	3	5		
DB262	DB292	7	17	Central Afognak & Shuyak Islands	DB162	DB192	3	5		
DB263	DB293	7	17	Southwest Afognak & Raspberry Islands	DB163	DB193	3	5		
Much of south and east Afognak Island and northern Kodiak Island is privately owned and subject to land use fees. Access permits are available from land owners. Land status maps and addresses of land owners are available at ADF&G offices in Kodiak, Anchorage, Soldotna, Homer, and Fairbanks and online at <a href="http://www.dnr.state.ak.us/mlw/planning/easmtatlas/kodiak/#MAPS-TXT">http://www.dnr.state.ak.us/mlw/planning/easmtatlas/kodiak/#MAPS-TXT</a> .										
* Areas mostly or entirely included in exclusive guide areas										
**Areas partially included in exclusive guide areas										



Brown/Grizzly Bear (except Kodiak)					Hunt Maps available on our web site at <a href="http://hunt.alaska.gov">http://hunt.alaska.gov</a>
<b>Guide Requirements:</b> <ul style="list-style-type: none"><li>Nonresident hunters who are not residents of the United States (nonresident aliens) must be accompanied in the field by an Alaska licensed guide.</li><li>All nonresident brown bear hunters, excluding aliens, must be accompanied in the field by an Alaska licensed guide or an Alaska resident relative 19 years of age or older within the second-degree of kindred.</li></ul> <b>For all hunts:</b> <ul style="list-style-type: none"><li>A brown/grizzly bear locking tag is required in all hunts listed below.</li><li>The bag limit is one bear and a legal bear is any bear except cubs or females accompanied by cubs.</li><li>The skull (unfrozen and removed from the skin) and hide (with evidence of sex and claws attached) must be sealed within 30 days of the kill. Permit hunt reports are due at the time of sealing.</li><li>If unsuccessful or you did not hunt, you must return your completed hunt report within 15 days of close of season.</li></ul>					
Game Management Unit, Area	Hunt No.	Number of Permits	Season Dates		Additional Requirements and Information
			2016	2017	
<b>4, Outside Drainages</b> <i>Nonresidents guided by resident relative</i>	DB088	2	-----	Mar 15-May 31	<b>Hunt Area:</b> (outside drainages) Chichagof Island south and west of a line which follows the crest of the island from Rock point (58° N. lat., 136° 21' W. long.), to Rodgers Point (57° 35' N. lat., 135° 33' W. long.) including Yakobi and other adjacent islands; Baranof Island south and west of a line which follows the crest of the island from Nismeni Point (57° 34' N. lat., 135° 25' W. long.), to the entrance of Gut Bay (56° 44' N. lat., 134° 38' W. long.), including the drainages into Gut Bay, Kruzof Island, and other adjacent islands.  Nonresident hunters applying for DB088 may NOT use a licensed registered guide.
<b>4, Remainder</b> <i>Nonresidents guided by resident relative</i>	DB089	2	-----	Mar 15-May 20	<b>Hunt Area:</b> remainder of Unit 4.  Nonresident hunters applying for DB089 may NOT use a licensed registered guide.
<b>4</b> <i>Nonresidents guided by resident relative</i>	DB077	3	Sept 15-Dec 31		<b>Hunt Area:</b> Unit 4.  Nonresident hunters applying for DB077 may NOT use a licensed registered guide.
<b>10, Unimak Island</b>	DB375	12	Oct. 1-Dec. 31	-----	<b>Hunt Area:</b> Unimak Island.
	DB376	12	-----	May 10-May 31	
<b>14C, Eklutna Lake Management Area within Chugach State Park</b> <i>Certified Bowhunters Only (see page 20)</i>	DB468	20	Sept. 6 thru May 31		<b>Hunt Area:</b> those portions of Chugach State Park within the Eklutna Lake Management Area.  <b>Prior to applying for this hunt, IBEP certification is required. Prior to hunting, Basic Hunter Education is required.</b>
<b>14C, Chugach State Park Mgmt. Area</b>	DB470	15	Sept. 6 thru May 31		<b>Hunt Area:</b> those portions of Chugach State Park Management Area in the Peters Creek, Little Peters Creek, Thunderbird Creek, upper Ship Creek (upstream from Fort Richardson and excluding Tokle Creek drainage), Indian Creek, Bird Creek (excluding Bird Creek Regional Park), and upper Eagle River (above Icicle Creek) drainages. Chugach State Park prohibits the discharge of firearms and bows within ½ mile of the Seward Highway and trailheads. <b>Prior to hunting, Basic Hunter Education is required.</b>
<b>In Units 22 &amp; 23</b> <ul style="list-style-type: none"><li>Licenses and locking tags available online at <a href="http://www.adfg.alaska.gov/index.cfm?adfg=license.main">www.adfg.alaska.gov/index.cfm?adfg=license.main</a>.</li><li>If successful you must mail your hunt report to the ADF&amp;G office in Nome or Kotzebue within 30 days of the kill.</li></ul>					Hunt Maps available on our web site at <a href="http://hunt.alaska.gov">http://hunt.alaska.gov</a>
Game Management Unit, Area	Hunt No.	Number of Permits	Season Dates		Additional Requirements and Information
			2016	2017	
<b>22B and 22C</b> <i>Nonresidents Only</i>	DB685	27	22B: Aug. 1 thru May 31 22C: Aug. 1-Oct. 31	May 31 22C: May 1-May 31	Permits are valid for hunts within two different license years, 2016 and 2017. Permit winners hunting in the fall 2016 season who do not harvest a bear must purchase a new license and a new tag to continue hunting with their permit in 2017 spring season. If undersubscribed, these permits will be available at Nome ADF&G; information about these permits will be posted online at <a href="http://hunt.alaska.gov">http://hunt.alaska.gov</a> when available.
<b>22D and 22E</b> <i>Nonresidents Only</i>	DB690	12	Aug. 1 thru May 31		
<b>23</b> <i>Nonresidents Only</i>  If undersubscribed permits are available, these permits will be available at Kotzebue ADF&G; information about these permits will be posted online at <a href="http://hunt.alaska.gov">http://hunt.alaska.gov</a> .	DB761	12	Sept. 1-Oct. 31	-----	<b>Hunt Area:</b> Unit 23 that portion of the Noatak River drainage upstream of and excluding the Eli River, downstream of and excluding the Kelly River drainage, and all lands except Cape Krusenstern National Monument located north and west of this portion of the Noatak River. This area is also defined as Unit 23 Guide-Outfitter Area 1.
	DB771	2	April 15-May 31	-----	
	DB762	12	Sept. 1-Oct. 31	-----	<b>Hunt Area:</b> Unit 23 that portion of the Noatak River drainage upstream of and including the Kelly River drainage, downstream of and including the Anisak River drainage, and downstream and west of Lake Kangilipak. This area is also defined as Unit 23 Guide-Outfitter Area 2.
	DB772	2	April 15-May 31	-----	
	DB763	2	Sept. 1-Oct. 31	-----	<b>Hunt Area:</b> Unit 23 that portion of the Noatak River drainage upstream of and excluding the Anisak River, upstream and east of Lake Kangilipak, and excluding Gates of the Arctic National Park. This area is also defined as Unit 23 Guide-Outfitter Area 3.
	DB773	1	April 15-May 31	-----	
	DB764	4	Sept. 1-Oct. 31	-----	<b>Hunt Area:</b> Unit 23 that portion of the Kobuk River drainage upstream of the Kobuk Valley National Park boundary near Ambler excluding Gates of the Arctic National Park. This area is also defined as Unit 23 Guide-Outfitter Area 4.
	DB774	3	April 15-May 31	-----	
	DB765	4	Sept. 1-Oct. 31	-----	<b>Hunt Area:</b> Unit 23 that portion south of the north bank of the Kobuk River and Melvin Channel downstream of the Kobuk Valley National Park boundary below the Kallarichuk River mouth, the Selawik River drainage, the Kauk River drainage, and Baldwin Peninsula. This area is also defined as Unit 23 Guide-Outfitter Area 5.
	DB775	2	April 15-May 31	-----	
	DB766	12	Sept. 1-Oct. 31	-----	<b>Hunt Area:</b> Unit 23 that portion of the Kobuk River drainage north of the north bank of the Kobuk River and Melvin Channel downstream of the Kobuk Valley National Park boundary below the Kallarichuk River mouth, the Noatak River drainages downstream from and including the Eli River drainage, and excluding Cape Krusenstern National Monument. This area is also defined as Unit 23 Guide-Outfitter Area 6.
	DB776	2	April 15-May 31	-----	
	DB767	4	Sept. 1-Oct. 31	-----	<b>Hunt Area:</b> Unit 23 Southwest that portion on the Seward Peninsula west of and including the Buckland River drainage. This area is also defined as Unit 23 Guide-Outfitter Area 7.
	DB777	6	April 15-May 31	-----	
<b>26B</b> <i>Nonresidents Only</i>	DB987	6	Aug. 25 thru May 31		<b>Hunt Area:</b> Unit 26B. A portion of this hunt is included in the Dalton Highway Corridor Management Area.  <b>Dalton Highway Corridor Management Area (DHCMA)</b> - that portion within Unit 26B, extending five miles from each side of the Dalton Highway, including the driveable surface of the Dalton Highway, from the Yukon River to the Arctic Ocean, and including the Prudhoe Bay Closed Area. The area within the Prudhoe Bay Closed Area is closed to the taking of big game; the remainder of the DHCMA is closed to hunting; however, <b>big game, small game, and fur animals may be taken in the area by bow and arrow only</b> ; no motorized vehicle may be used to transport hunters, their gear, or parts of game within the DHCMA except aircraft, boats, and licensed highway vehicles on the following designated roads: 1) Dalton Highway; 2) Bettles Winter Trail during periods when BLM and the City of Bettles announce that the trail is open to winter travel; 3) Galbraith Lake road from the Dalton Highway to the BLM campground at Galbraith Lake, including the gravel pit access road when the gate is open; 4) Toolik Lake Road, excluding the driveway to the Toolik Lake Research Facility; 5) The Sagavanirktok River access road two miles north of Pump Station 2; 6) any constructed roadway or gravel pit within 1/4 mile of the Dalton Highway. However, a snowmachine may be used to transport hunters, their hunting gear, or parts of game across the management area from land outside the management area to access land on the other side of the management area. Any hunter traveling on the Dalton Highway must stop at any check station operated by the department within the DHCMA. <b>See weapons-restricted hunts, page 20.</b>
If undersubscribed permits are available, information about these permits will be posted online at <a href="http://hunt.alaska.gov">http://hunt.alaska.gov</a> . Undersubscribed drawing hunts are hunts that had fewer applicants than available permits. Contact the local ADF&G office nearest the hunt for more information.					

# Black Bear Units 1 - 3

Hunt Maps available on our web site at  
<http://hunt.alaska.gov>

- **Nonresident hunters not guided by a registered guide must have a drawing permit.**
- A black bear locking tag is required in all hunts listed below.
- The bag limit is one bear and a legal bear is any bear except cubs or females accompanied by cubs. A wounded bear counts against your bag limit for the regulatory year.
- The skull (unfrozen and removed from the skin) and hide (with evidence of sex and claws attached) must be sealed within 30 days of the kill, except Unit 3 Kuiu Island, where black bears taken by nonresidents must be sealed within 14 days of the kill and must not be removed from Units 1-4 until sealed. Permit hunt reports are due at the time of sealing.
- If unsuccessful or you did not hunt, you must return your completed hunt report within 15 days of close of season.

If undersubscribed permits are available, information about these permits will be posted online at <http://hunt.alaska.gov>. Undersubscribed drawing hunts are hunts that had fewer applicants than available permits. Contact the local ADF&G office nearest the hunt for more information.

Game Management Unit, Area	Hunt No.	Number of Permits	Season Dates		Additional Requirements and Information
			2016	2017	
<b>1A</b> <i>Nonresidents</i> <i>Nonguided Only</i>	DL016	75	Sept. 1 thru June 30		<b>Hunt Area:</b> Unit 1A
<b>1B</b> <i>Nonresidents</i> <i>Nonguided Only</i>	DL017	24			<b>Hunt Area:</b> Unit 1B
<b>1C North</b> <i>Nonresidents</i> <i>Nonguided Only</i>	DL019	10			<b>Hunt Area:</b> that portion of Unit 1C east of the Haines Borough boundary in Lynn Canal, from the South bank of Taku Inlet and the Taku River to the US/Canadian border, then north to the Unit 1C/1D boundary at Eldred Rock.
<b>1C South</b> <i>Nonresidents</i> <i>Nonguided Only</i>	DL018	10			<b>Hunt Area:</b> that portion of Unit 1C from the south bank of Taku Inlet and the Taku River to the US/Canadian border, then south to the Unit 1C/1B boundary at Cape Fanshaw.
<b>1C remainder</b> <i>Nonresidents</i> <i>Nonguided Only</i>	DL020	24			<b>Hunt Area:</b> that portion of Unit 1C west of the Haines Borough boundary in Lynn Canal, but not including lands within Glacier Bay National Park (Chilkat Range).
<b>1D</b> <i>Nonresidents</i> <i>Nonguided Only</i>	DL021	20			<b>Hunt Area:</b> Unit 1D
<b>2</b> <i>Nonresidents</i> <i>Nonguided Only</i>	DL027	30	Sept. 1-Dec. 31	-----	<b>Hunt Area:</b> Unit 2
	DL028	100	-----	Jan. 1-June 30	
<b>3, Kuiu Island</b> <i>Nonresidents</i> <i>Nonguided Only</i>	DL029	40	Sept. 1 thru June 30		<b>Hunt Area:</b> Unit 3, Kuiu Island. Bears need to be sealed within 14 days of the kill and prior to being removed from Units 1-4.
<b>3, Kupreanof Island</b> <i>Nonresidents</i> <i>Nonguided Only</i>	DL030	80			<b>Hunt Area:</b> Unit 3, Kupreanof Island
<b>3, remainder</b> <i>Nonresidents</i> <i>Nonguided Only</i>	DL031	40			<b>Hunt Area:</b> remainder of Unit 3

# Black Bear Unit 14C, JBER

Hunt Maps available on our web site at  
<http://hunt.alaska.gov>

- The bag limit is one bear and a legal bear is any bear except cubs or females accompanied by cubs.
- The skull (unfrozen and removed from the skin) and hide (with evidence of sex and claws attached) must be sealed within 30 days of the kill. Permit hunt reports are due at the time of sealing.
- If unsuccessful or you did not hunt, you must return your completed hunt report within 15 days of close of season.

Game Management Unit, Area	Hunt No.	Number of Permits	Season Dates		Additional Requirements and Information
			2016	2017	
<b>14C, Joint Base Elmendorf Richardson (JBER)</b> <i>Certified Shotgun Hunters Only (see page 20)</i>	DL455	25	-----	Apr. 15-June 15	<b>Hunt Area:</b> portions of JBER. Hunter Education is required for these hunts.  <b>Warning:</b> Joint Base Elmendorf Richardson (JBER) hunts are subject to closure due to military operations. Hunts may be stopped for specific time periods or limited to specific areas on short (6 hours) notice. Check in/out on a daily basis.  JBER will require successful applicants to pay a \$125 access fee, and may require successful applicants to demonstrate proficiency with the weapon they intend to use.

# Bison

Hunt Maps available on our web site at  
<http://hunt.alaska.gov>


- **If you are a resident and you have been awarded a permit since 2010 you are ineligible to apply until the Nov. 2019 application period for hunts that take place in 2020 regulatory year.**
- **If you are a nonresident and you have been awarded a permit since 2008 you are ineligible to apply.**
- Application fee for a bison hunt is \$10 per individual, \$20 per party.
- **A resident who wins a bison drawing permit hunt is ineligible to apply for another bison permit for 10 years. A nonresident who wins a bison drawing permit hunt is ineligible to apply for another bison permit.**
- All check-outs to be done during regular state office hours: weekdays (except holidays) 8 a.m.-5 p.m.

Game Management Unit, Area	Hunt No.	Number of Permits	Season Dates		Legal Bison	Reporting Requirements		Additional Requirements and Information
			2016	2017		If Successful	If Unsuccessful	
11, Chitina	DI450	2	Sept. 6-Nov. 30	-----	Either Sex	In person to Glennallen within 1 day of leaving the hunt area.	By mail within 15 days of close of season	<b>Hunt Area:</b> drainages of the Chitina River east of the Chakina River and south and east of the Nizina River. This is a remote area, primarily accessible by light aircraft on small undeveloped gravel strips.
11 and portion of 13D, Copper River	DI454	24	Sept. 1 thru Mar. 31					If a successful applicant fails to indicate intent to hunt (in writing to ADF&G, Box 47, Glennallen, AK 99588) by Sept. 1, we will choose an alternate for that permit. An alternate list for the hunt is produced during the drawing process.
19, Farewell	DI351	10	Sept. 1-Sept. 30	-----		By mail within 15 days of close of season.		<b>Hunt Area:</b> Units 19C and 19D
	DI352	10	-----	Mar. 1-Mar. 31				Call McGrath ADF&G at 907-524-3323 for more information.
20D, Delta	DI403	50	Oct. 1 thru Mar. 31 Hunters will be assigned specific start dates.		Bull	In person to Delta Junction within 2 days of kill.	<b>Hunt Area:</b> Unit 20D. Hunters will be assigned specific start dates between October 1 and November 15 (determined by order drawn) and can hunt from their start date until the end of the season (March 31). Hunters must obtain permission from landowners to hunt on private land. Rifles must fire a minimum 200 grain bullet having 2000 ft-lbs. or more energy retained at 100 yards. Hunters must either attend an orientation in person at Delta ADF&G or complete an online orientation and test to receive certification of orientation prior to hunting. Orientation is available at <a href="http://www.adfg.alaska.gov/index.cfm?adfg=deltabison.main">http://www.adfg.alaska.gov/index.cfm?adfg=deltabison.main</a> The number of permits may be adjusted based on the most recent population surveys. Special restrictions apply on military lands. Contact Fort Wainwright for details 907-361-9686.	
	DI404	50			Cow			Specimens from harvested bison will be required.

# Caribou


Hunt Maps available on our web site at  
<http://hunt.alaska.gov>

- Members of a household that apply for a Unit 13 subsistence hunt (RC566 or CC001) are NOT eligible for ANY caribou drawing hunts.
- Unit 13 caribou subsistence and drawing hunts will be closely monitored. All or portions of the hunt areas may be closed or opened on short notice by emergency order.
- All unsuccessful hunters and those who did not hunt must report within 15 days of close of season.

Game Management Unit, Area	Hunt No.	Number of Permits	Season Dates		Legal Caribou	Specimens Required	Reporting Requirements If Successful	Additional Requirements and Information
			2016	2017				
7, Kenai Mtns.	DC001	up to 25	Aug. 10-Dec. 31	-----	Either Sex	None	Report within 10 days of kill	<b>Hunt Area:</b> that portion of Unit 7 north of the Sterling Hwy. and west of the Seward Hwy. The Kenai Mountains caribou herd is usually found near Big Indian Creek. Access is generally from the Resurrection Trail. Contact Kenai National Wildlife Refuge, Soldotna, and U.S. Forest Service, Seward, for motorized access restrictions. The Kenai Mountains caribou herd has declined and the number of permits will be determined following fall surveys. <b>This hunt occurs on federal lands and is subject to potential federal access restrictions.</b>
13 <i>Residents Only</i> 	DC485	1000	Aug. 20-Sept. 20 <b>and</b> Oct. 21 thru Mar. 31 <b>Seasons may be closed by emergency order.</b>		TBA		Report within 5 days of kill	<b>Hunt Area:</b> Unit 13
14B, Western Talkeetna Mtns.	DC590	200	Aug. 10-Sept. 20 <b>and</b> Dec. 1 thru Mar. 15		Either Sex		Report within 10 days of kill	<b>Hunt Area:</b> Unit 14B: the caribou in this hunt tend to be in areas accessible only by aircraft.
15B, Killey River	DC608	50	Aug. 10-Sept. 20					<b>Hunt Area:</b> that portion of Unit 15B within the Kenai National Wildlife Refuge Wilderness Area. <b>This hunt area is closed to off-road vehicles and aircraft access is extremely limited.</b>
15C, Fox River	DC618	10						<b>Hunt Area:</b> that portion of Unit 15C north of Fox River and Chernof Glacier, east of Windy Lake and south of Tustumena Glacier. Access to this area is difficult. <b>This area is closed to off-road vehicles and aircraft access is extremely limited.</b>
20A, Central Alaska Range	DC827	150						Bull
20B, 20E and 25C, Fortymile White Mountains (Zones 1 and 3)  Youth Hunt	YC831	30	Aug. 10-Aug. 21		-----		One bull, per lifetime	Report within 7 days of kill
<div><b>YC831 Fortymile Zones 1 and 3 Youth Hunt.</b> Eligible applicants: Resident and nonresident youth who are 10 to 17 years old during their assigned hunt period. Each permittee must be accompanied in the field by a licensed adult at least 21 years old. Bag limit counts against the bag limit of BOTH the youth permittee and the accompanying adult. Youth permittees and accompanying adults must wear hunter orange vests while hunting. Hunter education requirements apply.  These youth hunts allow harvest in Zones 1 and 3 prior to the registration hunt being opened.</div>								

# Elk

Hunt Maps available on our web site at  
<http://hunt.alaska.gov>

Game Management Unit, Area	Hunt No.	Number of Permits	Season Dates 2016	Legal Elk	Specimens Required	Reporting Requirements If Successful	Additional Requirements and Information
<b>3, Etolin Island and smaller associated islands</b>  <i>Certified Bowhunters Only (See page 20)</i>	DE318	25	Sept. 1-Sept. 30	Bull	 5-inch section of lower jaw with front teeth	In person or by phone to Petersburg, Ketchikan or Wrangell within 5 days of kill	<b>Hunt Area:</b> that portion of Unit 3 bounded by a line beginning at the intersection of Stikine Strait and Clarence Strait, running southwest following the midline of Clarence Strait, down to its intersection with Ernest Sound, then northeast following the midline of Ernest Sound, excluding Niblack Islands, to its intersection with Zimovia Strait, then northwest following the western shoreline of Zimovia Strait to its intersection with Chichagof Passage, then west along the midline of Chichagof Passage to its intersection with Stikine Strait, then west and south along the midline of Stikine Strait back to the point of beginning. Zarembo Island is closed to elk hunting.  Successful hunters are requested to send a photo of their elk antlers to the Petersburg ADF&G office.  <b>An IBEP card is required for hunt DE318, see page 20.</b>
	DE321	50	Oct. 1-Oct. 15				
	DE323	50	Oct. 16-Oct. 31				
<b>8, Raspberry Island</b>	DE702	12	Oct. 1-Oct. 12	Bull	<b>In Unit 8, a wounded elk counts against your bag limit for the regulatory year.</b>		<b>Hunt Area:</b> that portion of Unit 8 on Raspberry Island. Access to this elk herd is by float plane or boat. Best access points are Onion Bay and Raspberry Strait.
	DE704	12	Oct. 11-Oct. 22				
	DE706	60	Oct. 23-Nov. 30	Cow			
<b>8, SW Afognak Island</b>	DE711	15	Sept. 25-Oct. 9	Bull	None	In person or by phone to Kodiak within 2 days of completion of hunt and permit report by mail within 5 days	<b>Hunt Area:</b> Southwest Afognak, that portion of Afognak Island south and west of a line from the head of Back Bay (N 58° 05.3', W 152° 45.7') to Hatchery Peak (N 58° 07.2', W 152° 47.5'), to the head of Malina Bay (N 58° 09.3', W 152° 51.0') and adjacent islands. Much of the land is privately owned and subject to access fees. Land status maps and addresses of land owners are available at <a href="http://www.adfg.alaska.gov/index.cfm?adfg=accessbrochures.afognakmap">http://www.adfg.alaska.gov/index.cfm?adfg=accessbrochures.afognakmap</a> .
	DE713	100	Oct. 8-Oct. 22	Cow			
<b>8, East Afognak Island</b>	DE721	40	Sept. 25-Oct. 9	Either Sex			<b>Hunt Area:</b> Eastern Afognak, that portion of Afognak Island east of the main north-south logging road (1100 road) from the Danger Bay logging camp (N 58° 08.2', W 152° 32.9') north to its terminus at Discoverer Bay (N 58° 19.6', W 152° 21.8') and adjacent islands west of Marmot Strait. Much of the land is privately owned and subject to access fees. Land status maps and addresses of land owners are available at <a href="http://www.adfg.alaska.gov/index.cfm?adfg=accessbrochures.afognakmap">http://www.adfg.alaska.gov/index.cfm?adfg=accessbrochures.afognakmap</a> .
	DE723	40	Oct. 8-Oct. 22				
<b>8, Remainder</b>	DE715	40	Sept. 25-Oct. 9				<b>Hunt Area:</b> remainder of Unit 8. Much of the land is privately owned and subject to access fees. Land status maps and addresses of land owners are available at <a href="http://www.adfg.alaska.gov/index.cfm?adfg=accessbrochures.afognakmap">http://www.adfg.alaska.gov/index.cfm?adfg=accessbrochures.afognakmap</a> .
	DE717	50	Oct. 8-Oct. 22				









**Moose** Hunt Maps available on our web site at <http://hunt.alaska.gov>

Hunt Maps available on our web site at  
**<http://hunt.alaska.gov>**

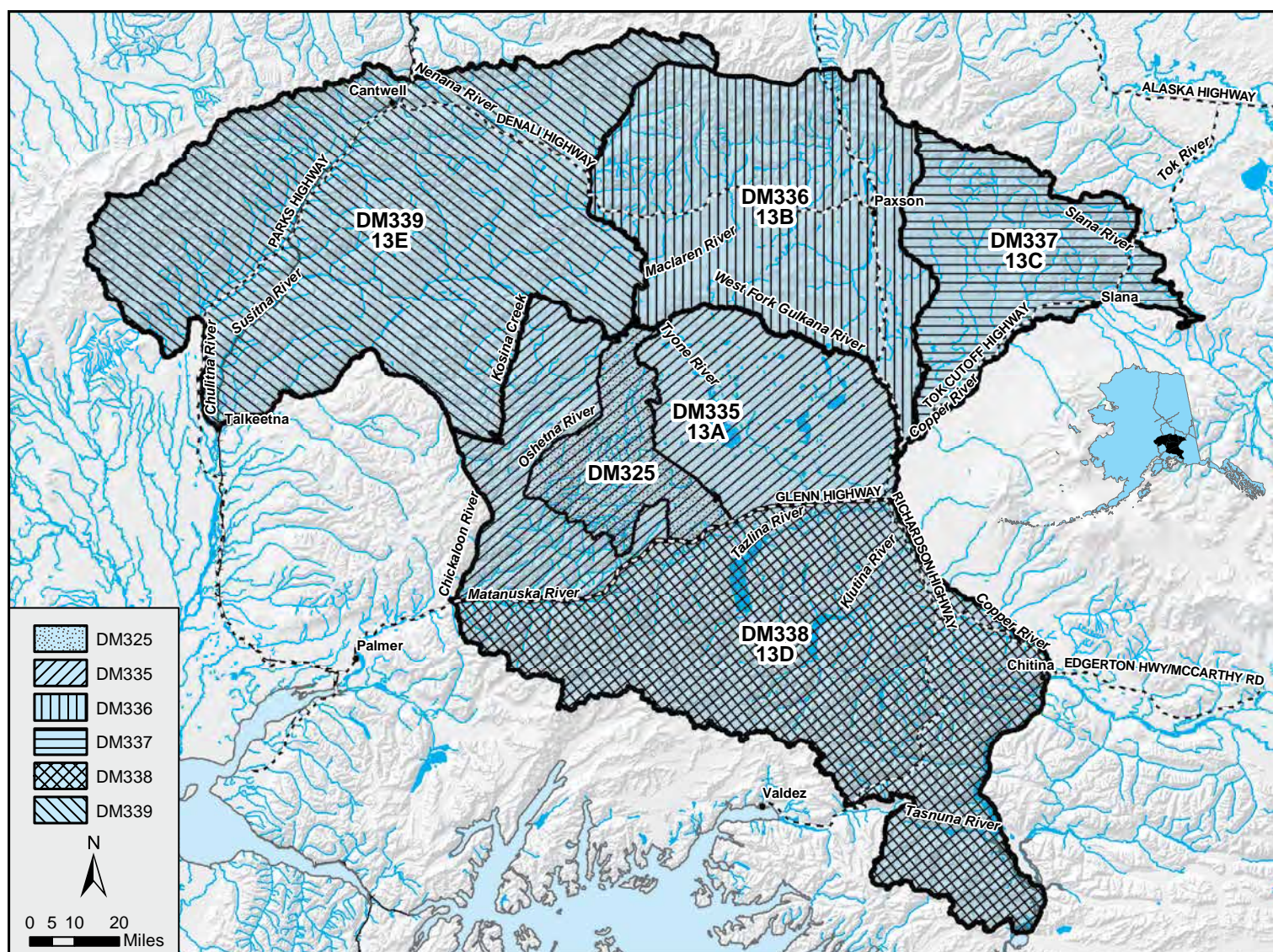
- All unsuccessful hunters and those who did not hunt must report within 15 days of close of season.
- All reporting and sealing must be done Monday through Friday (except holidays). Hours may vary by area office.

Game Management Unit, Area	Hunt No.	Number of Permits	Season Dates 2016	Legal Moose	Specimens Required (Return with permit report)	Reporting Requirements If Successful	Additional Requirements and Information					
1C, Berners Bay	DM041	up to 5	Sept. 15-Oct. 15	Bull	 5-inch section of lower jaw with front teeth	In person or by mail to Douglas within 10 days of kill	Hunt Area: Unit 1C within the Berners Bay drainages.					
6A, Cape Suckling to Palm Point Nonresidents Only	DM160	5	Sept. 1-Nov. 30	Bull	None	In person or by mail to Cordova within 5 days of kill	Hunt Area: that portion of Unit 6A that includes all drainages into the Gulf of Alaska between Cape Suckling and Palm Point. For DM160, up to 20 bulls may be taken in combination with registration permit hunt RM160.					
6C, Residents Only	DM167	up to 12	Sept. 1-Oct. 31			Hunt Area: Unit 6C						
7 & 14C, head of Turnagain Arm	DM210	up to 40	Aug. 20-Sept. 30			Hunt Area: portions of Units 7 and 14C within the drainages of the Twentymile River, Placer River, and Placer Creek (Bear Valley) outside the Portage Closed Area.						
Residents Only	DM211	up to 30	Aug. 20-Oct. 10	Antlerless		By mail within 10 days of kill						
13  Residents Only	DM324	5	Sept. 1-Sept. 20	Bull		Online or by mail within 10 days of kill	Hunt Area: Unit 13					
13A, Central	DM325	10	Oct. 1-Oct. 31 and Mar. 1-Mar. 31	Antlerless, taking of calves or cows with calves is prohibited		Online or by mail within 10 days of kill	Hunt Area: that portion of 13A starting at the confluence of Crooked Creek and Little Nelchina River southwest along the divide between Crooked Creek and Old Man Creek to the divide between Little Nelchina River and Caribou Creek, then north-west to the easternmost tributary in the headwaters of Oshetna River and the headwaters of Mazuma Creek, then downstream the east bank of the easternmost tributary of Oshetna River to the mainstem Oshetna River, then downstream the east bank of Oshetna River to its confluence with Susitna River, then along the south bank of Susitna River to Tyone River, then along the south bank of Tyone River to its confluence with Tyone Creek, then south along the west bank of Tyone Creek to its confluence with Daisy Creek, then due east to the northernmost point along the south bank of Mendeltna Creek at 62° 11.8'N, 146° 49.12'W, then south along west bank of Mendeltna Creek and Old Man Lake to the Glenn Highway, then west along the Glenn Highway to Little Nelchina River, then north along the east bank of Little Nelchina River to the point of beginning.					
Residents Only												
13A Nonresidents Only							DM335	15	Sept. 1-Sept. 20	Bull with 50-inch or larger antlers or at least 4 brow tines on at least one antler.	By mail within 10 days of kill	Hunt Area: Unit 13A
13B Nonresidents Only							DM336	25				Hunt Area: Unit 13B
13C Nonresidents Only							DM337	25				Hunt Area: Unit 13C
13D Nonresidents Only					DM338		25	Hunt Area: Unit 13D				
13E Nonresidents Only	DM339	25	Hunt Area: Unit 13E									

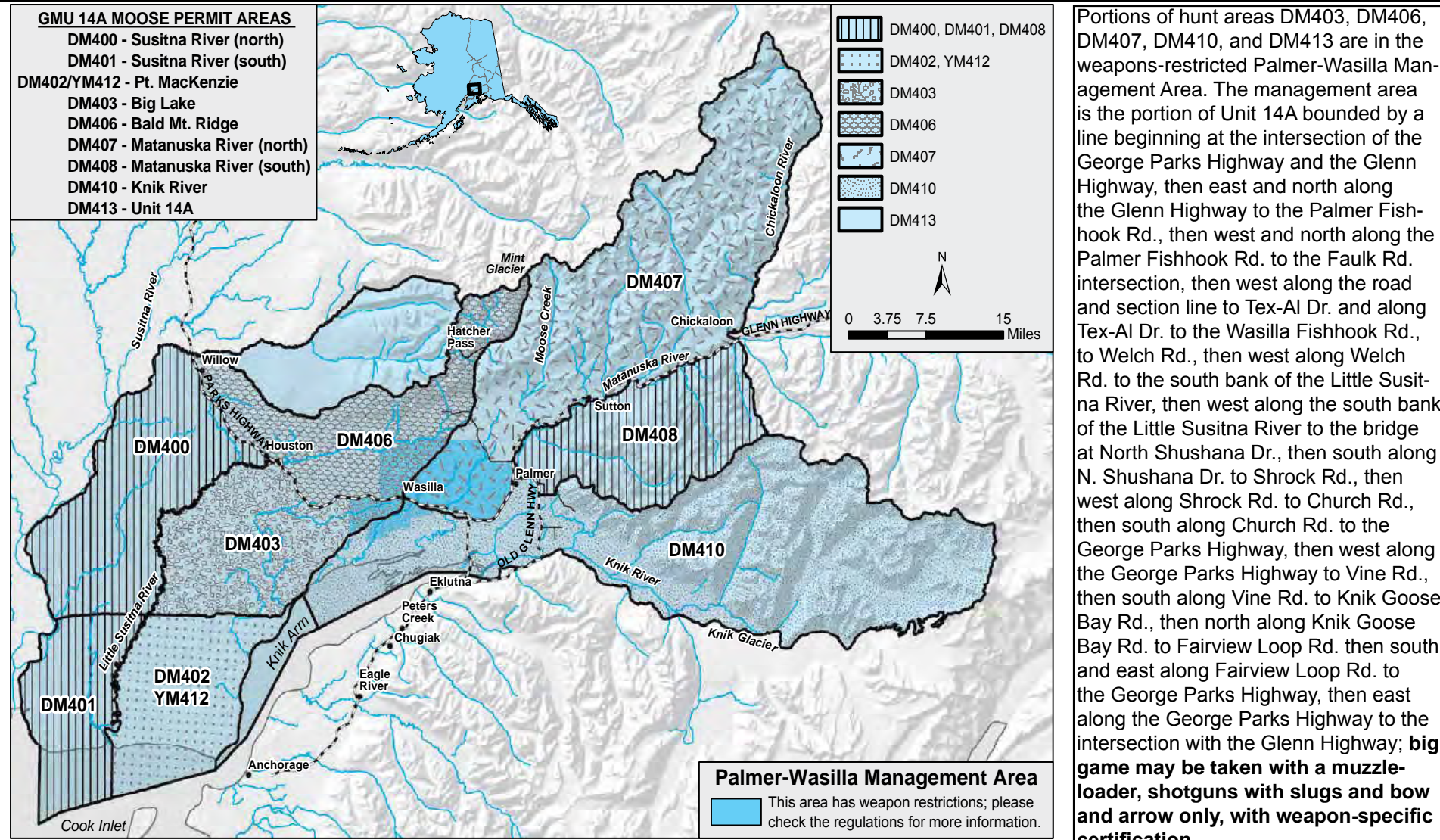
## Unit 13 Moose


Hunt Maps available on our web site at  
**<http://hunt.alaska.gov>**

- Members of a household that apply for Unit 13 Tier I caribou registration permit (RC566) are eligible to apply for moose hunt DM324 and DM325 ONLY.**







Game Management Unit, Area	Hunt No.	Number of Permits	Season Dates 2016	Legal Moose	Specimens Required (Return with Permit Report)	Reporting Requirements If Successful	Additional Requirements and Information
<b>14A, Susitna River, Redshirt Lake</b> <i>Residents Only</i>	DM400	37	Aug. 25- Sept. 25	Antlerless		In person to Palmer or Anchorage within 10 days of kill	<b>Hunt Area:</b> that northwestern portion of Subunit 14A bounded on the north by the Parks Hwy. from the Little Susitna River to Willow Creek, and Willow Creek; and bounded on the west by the Unit Boundary; and bounded on the south by the Gas Pipeline Service Route/Right-of-Way Trail (snowmobile access trail) to Figure Eight and Flathorn Lakes; and bounded on the east by the Little Susitna River.
<b>14A, Susitna River, Figure Eight Lake</b> <i>Residents Only</i>	DM401	15					<b>Hunt Area:</b> that southwestern portion of Subunit 14A bounded on the north by the Gas Pipeline Service Route (as described above in DM400); bounded on the west and south by the Unit Boundary; and bounded on the east by the Little Susitna River from the mouth to the Gas Pipeline Service Route where it crosses the Little Susitna River.
<b>14A, Point MacKenzie</b> <i>Residents Only</i>	DM402	75					<b>Hunt Area:</b> that southwestern portion of Subunit 14A bounded on the west by the Little Susitna River; bounded on the north by a line along Knik-Goose Bay Road from mile 14 to its junction with Pt. MacKenzie Road, then along Pt. MacKenzie Road, Ayrshire Road, and extending due west along the Gas Pipeline Service Route (as described above in DM400) to the Little Susitna River.
<b>14A, Point MacKenzie Youth Hunt</b> <i>Residents Only</i>	YM412	23					<b>See Hunt Area description for DM402 above.</b> Eligible applicants: Resident youth who are 10 to 17 years old during their assigned hunt period. Each permittee must be accompanied in the field by a licensed adult at least 21 years old. Bag limit counts against the bag limit of BOTH the permittee and the accompanying adult. Permittees and accompanying adults must wear hunter orange vests. Hunter education requirements apply.
<b>14A, Big Lake</b> <i>Residents Only</i>	DM403	60					<b>Hunt Area:</b> that portion of Subunit 14A bounded on the west by the Little Susitna River; bounded on the north by the Parks Hwy.; bounded on the east by Knik-Goose Bay Road; and bounded on the south by Pt. MacKenzie Road, Ayrshire Road and extending due west along the Gas Pipeline Service Route (as described above in DM400) to the Little Susitna River.
<b>14A, Bald Mountain Ridge</b> <i>Residents Only</i>	DM406	75					<b>Hunt Area:</b> that western portion of Subunit 14A bounded on the south and west by the Parks Hwy. from Knik-Goose Bay Road to Willow Creek; bounded on the east by a line along Wasilla Fishhook Road to its junction with Palmer Fishhook Road, then north along Hatcher Pass Road to the first bridge crossing the Little Susitna River, then along the Little Susitna River to Mint Glacier, then along Mint Glacier to the Subunit 14A boundary; and bounded on the north by a line running up Deception Creek from its mouth to its headwaters on Bald Mountain Ridge, then east and north along the drainage divide separating the Willow Creek and Little Susitna River drainages to the subunit boundary.
<b>14A, Matanuska River, north</b> <i>Residents Only</i>	DM407	128					<b>Hunt Area:</b> that northeastern portion of Subunit 14A bounded by a line beginning at the intersection of the Wasilla Fishhook Road and Parks Highway; then along Wasilla Fishhook Road to Palmer Fishhook Road then north to the first bridge crossing the Little Susitna River, then upstream along Little Susitna River to Mint Glacier, then along Mint Glacier to the Unit 14A boundary; then along the Unit 14A boundary to the headwaters of the Chickaloon River, downstream along the Chickaloon River to its confluence with the Matanuska River, then along the north bank of the Matanuska River to the Old Glenn Highway, west on the Old Glenn Highway to the Glenn Highway, south on the Glenn Highway to the Parks Highway, and west on the Parks Highway to the point of origin.
<b>14A, Matanuska River, south</b> <i>Residents Only</i>	DM408	112					<b>Hunt Area:</b> that eastern portion of Unit 14A bounded by a line beginning at the confluence of the north bank of the Matanuska River and the Chickaloon River, then along the north bank of the Matanuska River to the Old Glenn Highway bridge, then southeasterly along the Old Glenn Highway to Maude Road, then easterly along Maude Road to McRoberts Creek, then upstream along McRoberts Creek to its headwaters, then east along the drainage divide between the Knik River and Matanuska River drainages to the Unit 14A boundary, then northerly along the boundary to the point of origin.
<b>14A, Knik River</b> <i>Residents Only</i>	DM410	75	Nov. 1 - Dec. 25				<b>Hunt Area:</b> that southeastern portion of Subunit 14A bounded on the west by a line running south from Mile 14 Knik-Goose Bay Road to the tide-line, and by the Knik-Goose Bay Road from Mile 14 to Mile 0, and bounded on the north by the Parks Hwy. from Knik-Goose Bay Road to the Glenn Hwy., and by the Glenn Hwy. to the Old Glenn Hwy. (Arctic Ave.) at Palmer, and bounded on the north and east by the Old Glenn east and south to Maude Road and by a line going east along Maude Road to McRoberts Creek, then east along McRoberts Creek to its headwaters, then east along the drainage divide between the Knik River and Matanuska River to the subunit boundary, and along the subunit boundary to the point of origin.
<b>Unit 14A</b> <i>Residents Only</i>	DM413	300					<b>Hunt Area:</b> Unit 14A



# Unit 14C Moose

Hunt Maps available on our web site at  
<http://hunt.alaska.gov>


• All unsuccessful hunters and those who did not hunt must report within 15 days of close of season.

Game Management Unit, Area	Hunt No.	Number of Permits	Season Dates		Legal Moose	Specimens Required	Reporting Requirements If Successful	Additional Requirements and Information
			2016	2017				
<b>14C, Joint Base Elmendorf Richardson (JBER)</b>  <i>Certified Muzzleloader Hunters Only (see page 20)</i>  <i>Qualified Disabled Veteran's Only</i>  <i>Certified Bowhunters Only (see page 20)</i>  <i>Qualified Disabled Veteran's Only</i>  <i>Certified Bowhunters Only (see page 20)</i>	DM422	15	Sept. 6-Nov. 15  and Dec. 15 thru Jan. 15		Bull	<div>Warning: Joint Base Elmendorf Richardson (JBER) hunts are subject to closure due to military operations. Hunts may be stopped for specific time periods or limited to specific areas on short (6 hours) notice. Check in/out on a daily basis.</div> <div>JBER will require successful applicants to pay a \$125 access fee, and may require successful applicants to demonstrate proficiency with the weapon they intend to use.</div>		<b>Hunt Area:</b> portions of JBER. See box at left for proficiency testing requirements. Hunter Education is required for these hunts.
	DM423	3			Antlerless			
	DM421	5			Either Sex			
	DM424	40	Sept. 6-Nov. 15	-----	Bull			<div>Qualified Disabled Veteran's and Qualified Disabled Active-Duty Military (for DM421 and DM426): Military physician's affidavit stating 50% or greater service-connected disability or is certified by the U.S. Department of Veteran's Affairs as having incurred a 50% or greater service-connected disability.</div>
		DM427	25	Dec. 15 thru Jan. 15				
	DM426	20						
	DM428	10	Sept. 6-Sept. 30	-----	Bull			<b>Hunt Area:</b> portions of Joint Base Elmendorf Richardson (JBER). Unsuccessful permittees will be listed and may be chosen at random to take a "problem" moose under direct supervision later in the winter. See box at left for proficiency testing requirements. Hunter Education is required for these hunts.
		DM430	3	Oct. 15-Nov. 15				
<b>14C, Knik River &amp; Hunter Creek</b> <i>Residents Only</i>	DM441	5	Sept. 6-Sept. 30	-----	Antlerless	None	By mail within 10 days of kill	<b>Hunt Area:</b> that portion of Unit 14C within the drainages of Hunter Creek and Knik River.
<b>14C, Peters &amp; Little Peters Creek drainages</b> <i>Residents Only</i>	DM443	5		-----				<b>Hunt Area:</b> that portion of Unit 14C within the drainages of Peters Creek and Little Peters Creek, east of the Old Glenn Hwy.
<b>14C, Edmonds and Mirror Lake Parks and the northern portion of the remainder of 14C</b> <i>Residents Only</i> <i>Certified Bowhunters Only (see page 20)</i>	DM444	2	Oct. 20-Nov. 15	-----	Bull		By phone on day of kill 907-267-2185	<b>Hunt Area:</b> that portion of Unit 14C that includes Edmonds Lake and Mirror Lake Municipal Parks (excluding areas around school district lands, the Mirror Lake Picnic area and private inholdings) and that portion of "the remainder of 14C" (outside special management areas) that drains into the Knik Arm of Cook Inlet, excluding Fire Island, the portion northeast of Eagle River in Sec. 32, and the portion south of the south bank of the Eagle River to the north side of the Glenn Highway. In Edmonds and Mirror Lake Parks hunting is allowed Monday through Friday 8 A.M. - 6 P.M and daily check-in/check-out is required. If successful in the portion of the hunt area including Edmonds Lake and Mirror Lake Park, this hunt requires the removal of the entire carcass, including the guts, as well as additional hunt conditions. Permit winners will be required to attend a hunt orientation and pass a proficiency test.
<b>14C, Ship Creek drainage above JBER</b>	DM446	10	Sept. 6-Sept. 15	-----	Bull		By mail within 10 days of kill	<b>Hunt Area:</b> that portion of Unit 14C within the drainages of Ship Creek above the JBER boundary, except for the Tokle Creek drainage.
	DM447	10	Sept. 16-Sept. 30	-----				<b>Hunt Area:</b> that portion of Unit 14C west of the Old Glenn Highway between JBER and Peters Creek. <b>Most of this area is privately owned and moose hunting is not allowed in Beach Lake Park; therefore, hunter success is lower than in other areas.</b>
<b>14C, Birchwood Management Area</b> <i>Certified Bowhunters Only (see page 20)</i>	DM448	3	Sept. 6-Sept. 30	-----	Bull			
<b>14C, Anchorage Management Area</b> <i>Residents Only</i>  <i>Certified Muzzleloader Hunters</i> <i>OR</i> <i>Certified Shotgun Hunters (see page 20)</i>	DM666	13 (First 8 permits drawn will be issued for Upper Campbell Creek; last 5 for McHugh Creek)	Nov. 1-Nov. 30	-----	Antlerless		By phone on day of kill 907-267-2185	<b>Hunt Area: Upper Campbell Creek portion:</b> all drainages flowing west into Campbell Creek upstream from the Prospect Heights footbridge. The boundary runs from the Prospect Heights footbridge upstream to Powerline Pass, and from Powerline Pass along the ridgelines to the Wedge, the Ramp, Mount Williwaw, Mount Elliot, Wolverine Peak, Rusty Point, and back to the footbridge. <b>McHugh Creek portion:</b> all drainages into McHugh Creek; however, firearms may not be discharged within ½ mile of the Seward Highway. Special hunt conditions for both areas include Basic Hunter Education and muzzleloader certification (if using a muzzleloader), demonstrated shooting proficiency, orientation class (in October), hunting on weekdays only, daily check-in/out and moving unsalvaged parts at least 100 yards from trails or other designated park features. Shotgun hunters must use shotguns with front/rear sights or scope only. Permit winners may be restricted to specific areas within the boundaries of this hunt.

# Unit 15 Moose

Hunt Maps available on our web site at  
<http://hunt.alaska.gov>

• All unsuccessful hunters and those who did not hunt must report in person or by mail within 15 days of close of season.  
• All reporting and sealing must be done Monday through Friday (except holidays). Hours may vary by area office. In Units 7 and 15, antlers are required to be sealed in Homer, Soldotna or Anchorage ADF&G offices within 10 days of kill. Antlers may also be sealed at Wildlife Trooper offices in Units 7 and 15 by appointment only.

Game Management Unit, Area	Hunt No.	Number of Permits	Season Dates 2016	Legal Moose	Specimens Required (Return with Permit Report)	Reporting Requirements If Successful	Additional Requirements and Information
15B, south of Skilak Lake	DM530	14	Sept. 1-Sept. 20	Bull with 50-inch antlers or at least 3 brow tines on at least one antler	Antlers to Homer or Soldotna for measuring	In person to Homer or Soldotna within 10 days of kill	<b>Hunt Area:</b> that portion of Unit 15B bordered on the north by the Kenai River and Skilak Lake, on the east by Skilak River and Skilak Glacier, on the south by the Harding Icefield and on the west by Killey River and Killey Glacier.
15B, Funny & Killey Rivers	DM532	6					<b>Hunt Area:</b> that portion of Unit 15B bordered on the north by the Kenai National Wildlife Refuge boundary, on the east by Killey River and Killey Glacier, on the south by Harding Icefield, and on the west by the eastern-most fork of the Funny River to its head, then southeast across the divide along the northeast side of Indian Glacier to the Harding Icefield.
15B, Timberline Lake	DM534	12					<b>Hunt Area:</b> that portion of Unit 15B bordered on the northeast by the eastern-most fork of the Funny River to its head, on the south and southwest by Bear Creek, and on the northwest by a line extending southwest to the northeast from the mouth of Bear Creek to the Funny River.
15B, Southwest Funny River	DM536	8					<b>Hunt Area:</b> that portion of Unit 15B southeast of a line from the mouth of the Shantatalik Creek northeast to the mouth of the westernmost fork of the Funny River, bordered on the northeast by the Funny River, bordered on the southeast by a line extending southwest to northeast from the mouth of Bear Creek to the Funny River, bordered on the south by Bear Creek, and bordered on the southwest by Tustumena Lake.
15B, Indian Creek	DM538	10					<b>Hunt Area:</b> that portion of Unit 15B bordered on the northeast by Bear Creek to its headwaters directly to the headwaters of the Funny River then southwest across the divide along the northeast side of Indian Glacier to the Harding Icefield, on the south and southwest by the Harding Icefield and Tustumena Glacier, and on the west by the east bank of Glacier Creek and shore of Tustumena Lake to the mouth of Bear Creek.
15C, Homer	DM549	50	Oct. 20-Nov. 20	Antler-less, taking of calves or cows with calves is prohibited	  5-inch section of lower jaw with front teeth	By mail within 10 days of kill	<b>Hunt Area:</b> that portion of Unit 15C beginning at the mouth of Eastland Creek on Kachemak Bay, then northerly along Eastland Creek and the center fork of Eastland Creek to its headwaters, then northwesterly approximately one mile to the first branch of the south fork of Anchor River, then downstream along the south fork to the bridge at North Fork road, then westerly along North Fork road to the Sterling Highway, then southerly on the Sterling Highway to Diamond Creek, then downstream on Diamond Creek to Kachemak Bay, then along the mean high tide line to the point of origin.



Unit 16 Moose							Hunt Maps available on our web site at <a href="http://hunt.alaska.gov">http://hunt.alaska.gov</a>
<ul style="list-style-type: none"> <li>• All unsuccessful hunters and those who did not hunt must report within 15 days of close of season.</li> <li>• All reporting and sealing must be done Monday through Friday (except holidays). Hours may vary by area office.</li> </ul>							
Game Management Unit, Area	Hunt No.	Number of Permits	Season Dates 2016	Legal Moose	Specimens Required (Return with Permit Report)	Reporting Requirements If Successful	Additional Requirements and Information
16B, Excluding Kalgin Island <i>Residents Only</i>	DM540	300	Aug. 20-Sept. 25	Bull	None	Online, by mail or in person to Palmer ADF&G within 10 days of kill	Hunt Area: Unit 16B, excluding Kalgin Island.
16B, Youth Hunt <i>Residents Only</i>	YM541	100	Aug. 20-Sept. 25 and Nov. 15-Dec. 15				Hunt Area: Unit 16B, excluding Kalgin Island. Eligible applicants: Resident youth who are 10 to 17 years old during their assigned hunt period. Each permittee must be accompanied in the field by a licensed adult at least 21 years old. Bag limit counts against the bag limit of BOTH the permittee and the accompanying adult. Permittees and accompanying adults must wear hunter orange vests. Hunter education requirements apply.

Unit 17 Moose							Hunt Maps available on our web site at <a href="http://hunt.alaska.gov">http://hunt.alaska.gov</a>
<ul style="list-style-type: none"> <li>• All unsuccessful hunters and those who did not hunt must report within 15 days of close of season.</li> <li>• All reporting and sealing must be done Monday through Friday (except holidays). Hours may vary by area office.</li> </ul>							
Game Management Unit, Area	Hunt No.	Number of Permits	Season Dates 2016	Legal Moose	Specimens Required (Return with Permit Report)	Reporting Requirements If Successful	Additional Requirements and Information
17A <i>Nonresidents Only</i>	DM570	20	Sept. 5-Sept. 20	Bull with 50-inch antlers or at least 4 brow tines on at least one side	None	Online, by mail or in person to Palmer ADF&G within 10 days of kill	Hunt Area: Unit 17A. Use of aircraft for the transportation of moose hunters, their moose hunting equipment, and/or parts of moose is prohibited within the following area: two miles on either side of Togiak and upper Togiak Lakes, the Togiak, Izavieknik, Ongivinuk, Kemuk, and Nayorurun Rivers. For the Nayorurun and Kemuk River, this restriction only applies to the lower five miles of these rivers. Hunters who have been transported by aircraft into Unit 17A, may not hunt moose, or transport their moose hunting equipment and/or parts of moose into or through this area. This restriction does not apply to state maintained airports within this area. Hunters must view the hunter orientation materials: "Is This Moose Legal?" and "Field Care of Big Game" video prior to hunting. Videos are available at ADF&G offices and online at <a href="http://adfg.alaska.gov/index/cfm?adfg=moosehunting.resources">http://adfg.alaska.gov/index/cfm?adfg=moosehunting.resources</a> .

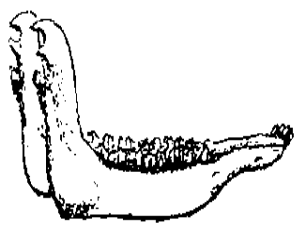
Unit 20A Bull Moose							Hunt Maps available on our web site at <a href="http://hunt.alaska.gov">http://hunt.alaska.gov</a>
<ul style="list-style-type: none"> <li>• All unsuccessful hunters and those who did not hunt must report within 15 days of close of season.</li> <li>• All reporting and sealing must be done Monday through Friday (except holidays). Hours may vary by area office.</li> <li>• For DM768-DM774, successful hunters are required to attach their red locking moose tag to the antlers of the moose they harvest at the site of the kill.</li> </ul>							
Game Management Unit, Area	Hunt No.	Number of Permits	Season Dates 2016	Legal Moose	Specimens Required (Return with Permit Report)	Reporting Requirements If Successful	Additional Requirements and Information
20A, Western Tanana Flats <i>Residents Only</i>	DM768	up to 80	Sept. 1-Sept. 25	Bull	None	Online, by mail or in person to Fairbanks ADF&G within 10 days of kill	Hunt Area: that portion of Unit 20A bounded on the north by the north bank of the Tanana River, bounded on the east by the east bank of the Wood River, bounded on the south by the south side of the Rex Trail, and bounded on the west by the east bank of the Nenana River.
20A, Central Tanana Flats <i>Residents Only</i>	DM769	up to 325					Hunt Area: that portion of Unit 20A bounded on the north and east by the north bank of the Tanana River, bounded on the south by a line beginning at the mouth of the Little Delta River (N64° 17.033', W146° 42.383') to the intersection of the Wood River's east bank and the Rex Trail (N64° 14.00', W147° 41.75'), and bounded on the west by the east bank of the Wood River.
20A, Western Mtns. <i>Residents Only</i>	DM770	up to 125					Hunt Area: that portion of Unit 20A bounded by a line beginning at the intersection of the east bank of the Nenana River and the Rex Trail then easterly along the south side of the Rex Trail to the east bank of Tatlanika Creek, then upstream along the east bank Tatlanika Creek to Sheep Creek, then along the east bank of Sheep Creek to its headwaters, then southerly along the divide separating the Wood River drainage from the Healy Creek and Moody Creek drainages, then westerly along the divide separating the Moody Creek and Montana Creek drainages from the Yanert River drainage to the east bank of the Nenana River, then northerly along the east bank of the Nenana River to its intersection with the Rex Trail. Hunt area includes the Ferry Trail Management Area, Healy-Lignite Management Area or Wood River Controlled Use Area. See restrictions, page 11.
20A, Central Mtns. <i>Residents Only</i>	DM771	up to 50					Hunt Area: that portion of Unit 20A bounded on the north by the south side of the Rex Trail beginning at its intersection with the east bank of Tatlanika Creek, then easterly along the Rex Trail to Gold King airstrip, then from Gold King airstrip along the trail's extension along the north side of Japan Hills to the Wood River; bounded on the east by the east bank of the Wood River, including the Wood River drainage upstream from and including the Snow Mountain Gulch Creek drainage; bounded on the south by the divide separating the Yanert River drainage from Wood River drainage; bounded on the west by the divide separating the Wood River drainage from the Moody Creek and Healy Creek drainages, the east bank of Sheep Creek from its headwaters downstream to Tatlanika Creek, and the east bank of Tatlanika Creek downstream from its intersection with Sheep Creek to the Rex Trail. Hunt area is entirely within the Wood River Controlled Use Area. See restrictions, page 11.
20A, East Central Tanana Flats and Mtns. <i>Residents Only</i>	DM772	up to 300					Hunt Area: that portion of Unit 20A bounded on the north by the north bank of the Tanana River between Delta Creek and the Little Delta River and a line from the mouth of the Little Delta River (N64° 17.033', W146° 42.383') to the intersection of the Rex Trail and Wood River's east bank (N64° 14.00', W147° 41.75'), then south along the eastern boundary of the Wood River Controlled Use Area to the eastern boundary of the Yanert Controlled Use Area, then east along the eastern boundary of the Alaska Range divide, then east along the Alaska Range divide to the headwaters of Delta Creek, then north along the west bank of Delta Creek to the Tanana River.
20A, Eastern Tanana Flats and Mtns. <i>Residents Only</i>	DM773	up to 125					Hunt Area: that portion of Unit 20A bounded on the north by the north bank of the Tanana River, bounded on the west by the west bank of Delta Creek, bounded on the south by Black Rapids Glacier, and bounded on the east by the west bank of the Delta River.
20A, Yanert CUA <i>Residents Only</i>	DM774	up to 125	Nov. 1-Nov. 30	Bull			Hunt Area: Yanert Controlled Use Area - consists of that portion of Unit 20A drained by the Nenana River upstream from and including the Yanert Fork drainage. See restrictions, page 11.
20A, Wood River CUA East <i>Residents Only</i> Certified Muzzleloader Hunters Only (See page 20)  <i>Nonresidents Only</i>	DM766	75					Hunt Area: that portion of Unit 20A bounded on the north by the south side of the Rex Trail beginning at its intersection with the east bank of Tatlanika Creek, then easterly along the Rex Trail to Gold King airstrip, then from Gold King airstrip along the trail's extension along the north side of Japan Hills to the Wood River; bounded on the east by the east bank of the Wood River, including the Wood River drainage upstream from and including the Snow Mountain Gulch Creek drainage; bounded on the south by the divide separating the Yanert River drainage from Wood River drainage; bounded on the west by the divide separating the Wood River drainage from the Moody Creek and Healy Creek drainages, the east bank of Sheep Creek from its headwaters downstream to Tatlanika Creek, and the east bank of Tatlanika Creek downstream from its intersection with Sheep Creek to the Rex Trail. Hunt area is entirely within the Wood River Controlled Use Area. See restrictions, page 11.



## Specimens that may be required by ADF&G



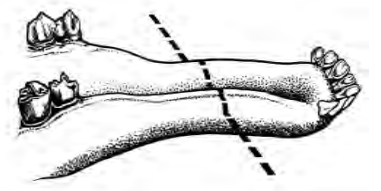
horns or antlers  
(moose, goat, sheep)



entire lower jaw  
(caribou)



5 inches of lower jaw  
(bison, elk, moose,  
muskox)



cut jaw bone here

## Unit 20A Restricted Areas

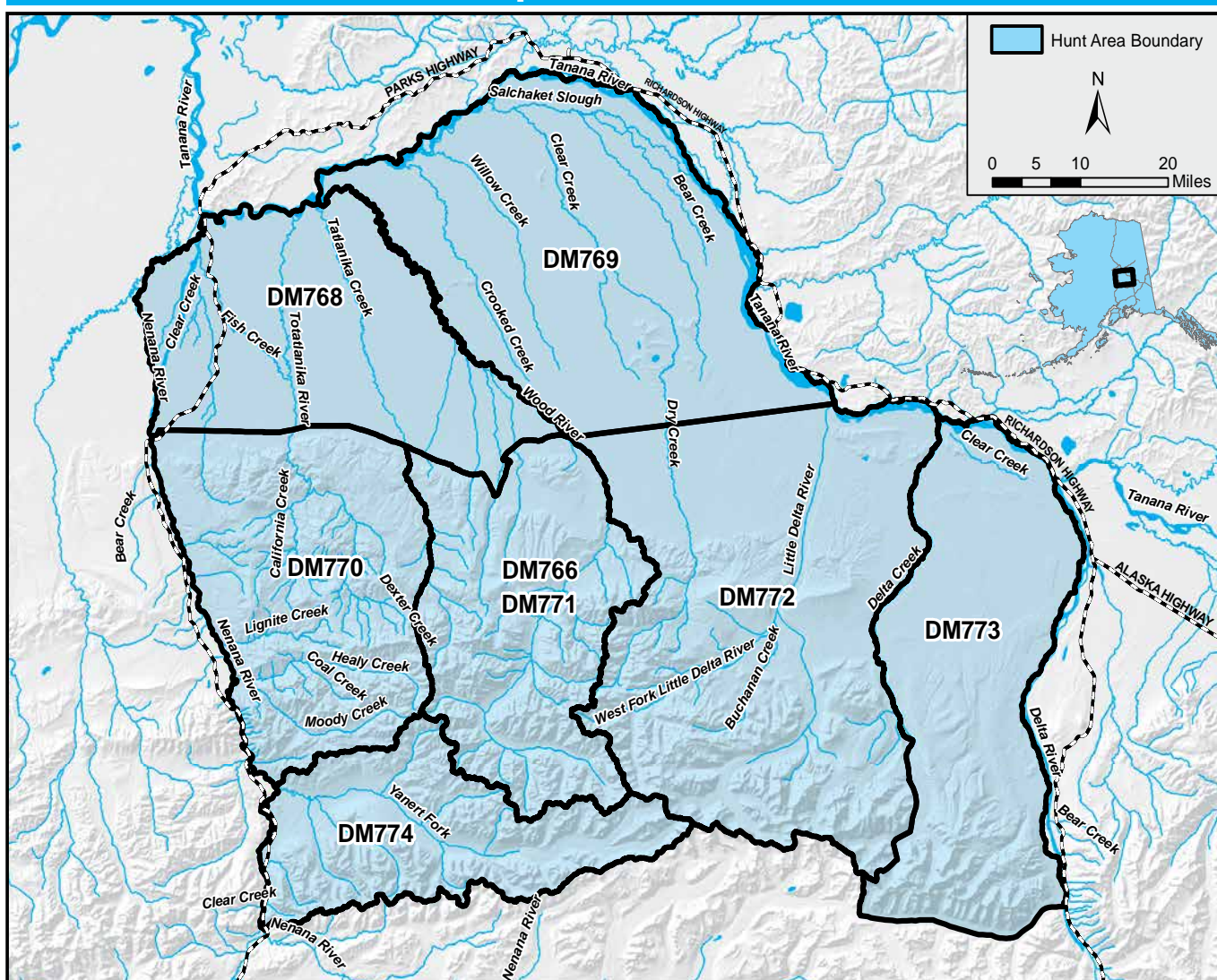
**Wood River Controlled Use Area** - Unit 20A bounded on the north by the south side of the Rex Trail beginning at its intersection with the east bank of the Totatlanika River, then easterly along the Rex Trail to Gold King airstrip, then from Gold King airstrip along the trail's extension along the north side of Japan Hills to the Wood River; bounded on the east by the east bank of the Wood River, including the Wood River drainage upstream from and including the Snow Mountain Gulch Creek drainage; bounded on the south by the divide separating the Yanert River drainage from the drainages of the Healy Creek, Moody Creek, Montana Creek, and the Wood River; and bounded on the west by the east bank of the Nenana River from the divide separating the drainage of the Yanert River and Montana Creek north to Healy Creek, then easterly along the south bank of Healy Creek to the north fork of Healy Creek, then along the north fork of Healy Creek to its headwaters, then along a straight line to the headwaters of Dexter Creek, then along the east bank of Dexter Creek to the Totatlanika River, and then down the east bank of the Totatlanika River to the Rex Trail. **The area is closed to the use of any motorized vehicle, except aircraft for big game hunting including the transportation of any big game hunters, their hunting gear, and/or parts of big game, Aug 1-Sept 30;** however, this does not prohibit motorized access via, or transportation of game on, the Parks Highway or the transportation into the area of game meat that has been processed for human consumption.

**Yanert Controlled Use Area** - Unit 20A drained by the Nenana River upstream from and including the Yanert Fork drainage. **The area is closed to any motorized vehicle, except aircraft, for big game hunting, including transportation of big game hunters, their hunting gear, and/or parts of big game.** However, this does not prohibit motorized access via, and transportation of game on, the Parks Highway or the transportation into the area of game meat that has been processed for human consumption.

**Ferry Trail Management Area** - Unit 20A bounded on the north by the Rex Trail; bounded on the west by the east bank of the Nenana River from its intersection with the Rex Trail south to the divide forming the north boundary of the Lignite Creek drainage; bounded on the south by that divide easterly and southerly to the headwaters of Sanderson Creek at Usibelli Peak, then along a southwesterly line to the confluence of Healy Creek and Coal Creek, then upstream easterly along the south bank of Healy Creek to the north fork of Healy Creek, then along the north fork of Healy Creek to its headwaters; bounded on the east by a straight line from the headwaters of Healy Creek to the headwaters of Dexter Creek, then along Dexter Creek to the Totatlanika River, then down the east bank of the Totatlanika River to the Rex Trail. **Open to caribou hunting by permit only.**

**Healy-Lignite Management Area** - Unit 20A, that portion includes the entire Lignite Creek drainage, and that portion of the Nenana River drainage south of the Lignite Creek drainage and north of a boundary beginning at the confluence of the Nenana River and Healy Creek, then easterly along the south bank of Healy Creek to its confluence with Coal Creek, then northeasterly to the headwaters of Sanderson Creek at Usibelli Peak. **Open to hunting by bow and arrow only.**

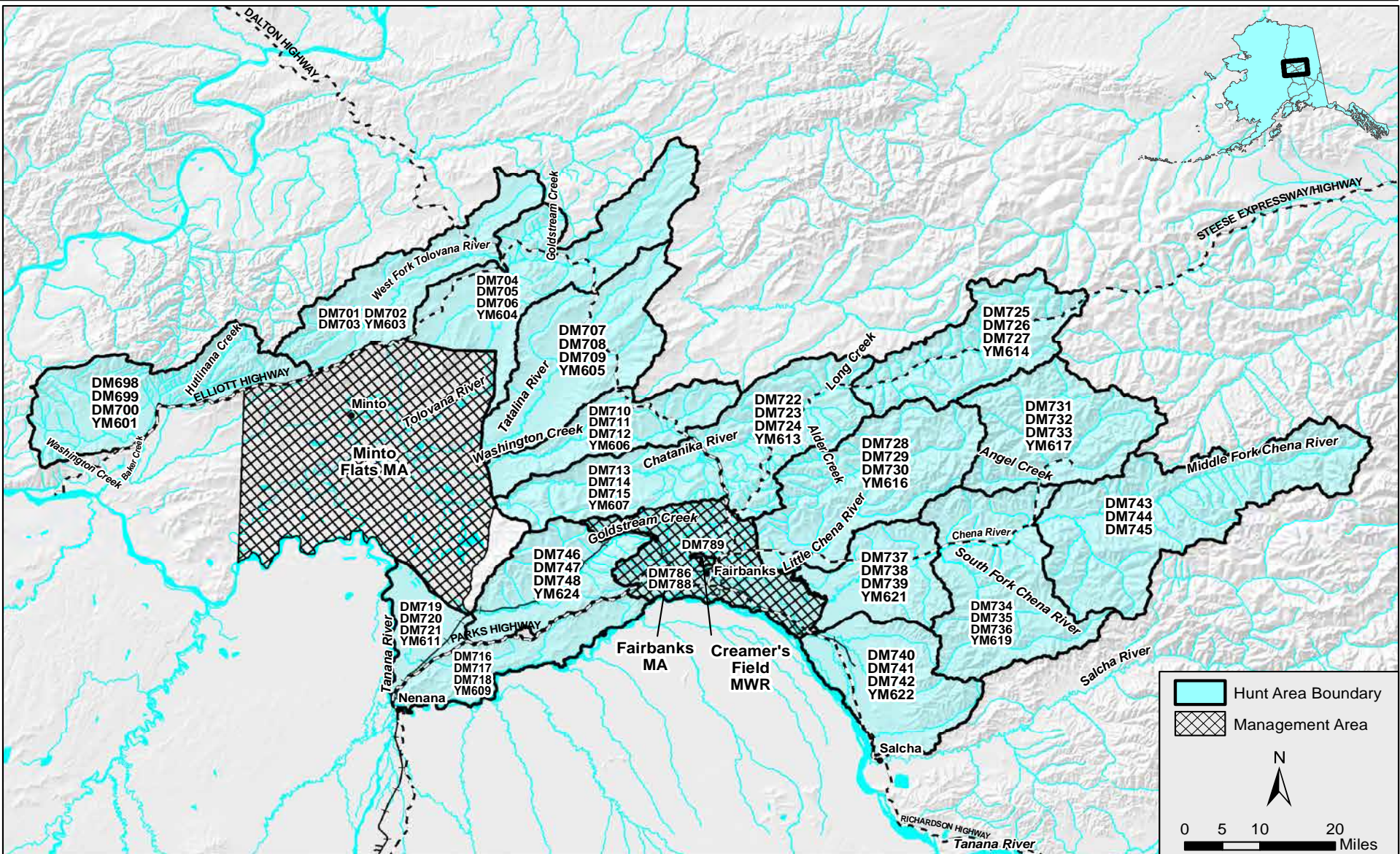
### Unit 20A Bull Moose Map





# Unit 20B Antlerless Moose

Hunt Maps available on our web site at  
**<http://hunt.alaska.gov>**



## Unit 20B Antlerless Moose

Hunt Maps available on our web site at  
**<http://hunt.alaska.gov>**

- All unsuccessful hunters and those who did not hunt must report within 15 days of close of season.
- All reporting and sealing must be done Monday through Friday (except holidays). Hours may vary by area office.

Game Management Unit, Area	Hunt No.	Number of Permits	Season Dates 2016	Legal Moose	Specimens Required (Return with Permit Report)	Reporting Requirements If Successful	Additional Requirements and Information
<b>20B, Baker Creek</b> <i>Residents Only</i>	YM601	up to 5	Aug. 5-Aug. 14	Antlerless, taking cows accompanied by calves is prohibited	Hunts YM601 - YM624 are YOUTH HUNTS and only open to Alaska Residents age 10-17. Each permittee must be accompanied in the field by a licensed adult at least 21 years old. Bag limit counts against the bag limit of BOTH the permittee and the accompanying adult. Permittees and accompanying adults must wear hunter orange vests. Hunter education requirements apply.	None	<b>Hunt Area:</b> that portion of Unit 20B drained by Baker Creek and Hutlinana Creek, upstream of the Elliott Highway.
	DM698	up to 3	Aug. 15-Aug. 31				Hunt YM601 is a youth hunt. See colored box at left for more information.
	DM699	up to 2	Sept. 1-Sept. 20				
	DM700	up to 2	Sept. 21-Nov. 15				
<b>20B, West Fork Tolovana</b> <i>Residents Only</i>	YM603	up to 12	Aug. 5-Aug. 14				<b>Hunt Area:</b> that portion of Unit 20B drained by the West Fork Tolovana River.
	DM701	up to 10	Aug. 15-Aug. 31				
	DM702	up to 10	Sept. 1-Sept. 20				
	DM703	up to 10	Sept. 21-Nov. 15				Hunt YM603 is a youth hunt. See colored box at left for more information.
<b>20B, Upper Tolovana</b> <i>Residents Only</i>	YM604	up to 9	Aug. 5-Aug. 14				<b>Hunt Area:</b> that portion of Unit 20B drained by the Tolovana River, upstream of the Minto Flats Management Area, excluding the drainage of the West Fork Tolovana River.
	DM704	up to 10	Aug. 15-Aug. 31				
	DM705	up to 6	Sept. 1-Sept. 20				Hunt YM604 is a youth hunt. See colored box at left for more information.
	DM706	up to 6	Sept. 21-Nov. 15				
<b>20B, Upper Tatalina</b> <i>Residents Only</i>	YM605	up to 12	Aug. 5-Aug. 14				<b>Hunt Area:</b> that portion of Unit 20B drained by Tatalina River, upstream of the Dunbar-Livengood Trail.
	DM707	up to 7	Aug. 15-Aug. 31				
	DM708	up to 7	Sept. 1-Sept. 20				
	DM709	up to 7	Sept. 21-Nov. 15				Hunt YM605 is a youth hunt. See colored box at left for more information.
<b>20B, Upper Washington Creek</b> <i>Residents Only</i>	YM606	up to 12	Aug. 5-Aug. 14				<b>Hunt Area:</b> that portion of Unit 20B drained by Washington Creek, upstream of the Dunbar-Livengood Trail.
	DM710	up to 5	Aug. 15-Aug. 31				
	DM711	up to 2	Sept. 1-Sept. 20				
	DM712	up to 6	Sept. 21-Nov. 15				Hunt YM606 is a youth hunt. See colored box at left for more information.
<b>20B, Lower Chatanika</b> <i>Residents Only</i>	YM607	up to 9	Aug. 5-Aug. 14				<b>Hunt Area:</b> that portion of Unit 20B drained by the Chatanika River, upstream of the Dunbar-Livengood Trail, and downstream of the Elliott Highway.
	DM713	up to 5	Aug. 15-Aug. 31				
	DM714	up to 5	Sept. 1-Sept. 20				
	DM715	up to 5	Sept. 21-Nov. 15				Hunt YM607 is a youth hunt. See colored box at left for more information.
<b>20B, Bonanza Creek</b> <i>Residents Only</i>	YM609	up to 10	Aug. 5-Aug. 14				<b>Hunt Area:</b> that portion of Unit 20B bounded on the north by the Parks Highway, bounded on the south by the Tanana River, and bounded on the east by the Fairbanks Management Area (Rosie Creek).
	DM716	up to 3	Aug. 15-Aug. 31				
	DM717	up to 2	Sept. 1-Sept. 20				Hunt YM609 is a youth hunt. See colored box at left for more information.
	DM718	up to 2	Sept. 21-Nov. 15				
<b>20B, Dunbar</b> <i>Residents Only</i>	YM611	up to 6	Aug. 5-Aug. 14				<b>Hunt Area:</b> that portion of Unit 20B bounded on the west by the Tanana River, on the north by the Dunbar-Old Minto Trail and on the south by the Parks Highway, excluding the drainage of Goldstream Creek upstream from Dunbar.
	DM719	up to 4	Aug. 15-Aug. 31				
	DM720	up to 4	Sept. 1-Sept. 20				Hunt YM611 is a youth hunt. See colored box at left for more information.
	DM721	up to 4	Sept. 21-Nov. 15				
<b>20B, Middle Chatanika</b> <i>Residents Only</i>	YM613	up to 29	Aug. 5-Aug. 14				<b>Hunt Area:</b> that portion of Unit 20B drained by the Chatanika River, upstream of the Elliott Highway and downstream of Long Creek.
	DM722	up to 13	Aug. 15-Aug. 31				
	DM723	up to 9	Sept. 1-Sept. 20				
	DM724	up to 8	Sept. 21-Nov. 15				Hunt YM613 is a youth hunt. See colored box at left for more information.



Unit 20B Antlerless Moose cont.

Hunt Maps available on our web site at  
<http://hunt.alaska.gov>

• All unsuccessful hunters and those who did not hunt must report within 15 days of close of season.  
• All reporting and sealing must be done Monday through Friday (except holidays). Hours may vary by area office.

Game Management Unit, Area	Hunt No.	Number of Permits	Season Dates 2016	Legal Moose	Specimens Required (Return with Permit Report)	Reporting Requirements If Successful	Additional Requirements and Information			
<b>20B, Upper Chatanika</b> <i>Residents Only</i>	<a href="#">YM614</a> <a href="#">DM725</a> <a href="#">DM726</a> <a href="#">DM727</a>	up to 12 up to 13 up to 9 up to 13	Aug. 5-Aug. 14 Aug. 15-Aug. 31 Sept. 1-Sept. 20 Sept. 21-Nov. 15	Antlerless, taking cows accompanied by calves is prohibited	None	Online, by mail or in person to Fairbanks ADF&G within 10 days of kill	<b>Hunt Area:</b> that portion of Unit 20B drained by the Chatanika River upstream of Long Creek.  Hunt YM614 is a youth hunt. See <a href="#">colored</a> box at left for more information.			
<b>20B, Little Chena</b> <i>Residents Only</i>	<a href="#">YM616</a> <a href="#">DM728</a> <a href="#">DM729</a> <a href="#">DM730</a>	up to 15 up to 10 up to 10 up to 10	Aug. 5-Aug. 14 Aug. 15-Aug. 31 Sept. 1-Sept. 20 Sept. 21-Nov. 15				<b>Hunt Area:</b> that portion of Unit 20B drained by the Little Chena River and the drainages of Steele Creek outside the Fairbanks Management Area.  Hunt YM616 is a youth hunt. See <a href="#">colored</a> box at left for more information.			
<b>20B, Upper Chena</b> <i>Residents Only</i>	<a href="#">YM617</a> <a href="#">DM731</a> <a href="#">DM732</a> <a href="#">DM733</a>	up to 12 up to 9 up to 9 up to 4	Aug. 5-Aug. 14 Aug. 15-Aug. 31 Sept. 1-Sept. 20 Sept. 21-Nov. 15				<b>Hunt Area:</b> that portion of Unit 20B drained by the Chena River, upstream from and including the Angel Creek drainage.  Hunt YM617 is a youth hunt. See <a href="#">colored</a> box at left for more information.			
<b>20B, South Fork Chena</b> <i>Residents Only</i>	<a href="#">YM619</a> <a href="#">DM734</a> <a href="#">DM735</a> <a href="#">DM736</a>	up to 12 up to 7 up to 7 up to 7	Aug. 5-Aug. 14 Aug. 15-Aug. 31 Sept. 1-Sept. 20 Sept. 21-Nov. 15				<b>Hunt Area:</b> that portion of Unit 20B drained by the Chena River, upstream from and including the South Fork Chena River and downstream of the Angel Creek drainage.  Hunt YM619 is a youth hunt. See <a href="#">colored</a> box at left for more information.			
<b>20B, Pleasant Valley</b> <i>Residents Only</i>	<a href="#">YM621</a> <a href="#">DM737</a> <a href="#">DM738</a> <a href="#">DM739</a>	up to 12 up to 9 up to 9 up to 4	Aug. 5-Aug. 14 Aug. 15-Aug. 31 Sept. 1-Sept. 20 Sept. 21-Nov. 15				<b>Hunt Area:</b> that portion of Unit 20B drained by the Chena River, upstream from the drainage of the Little Chena River and the Fairbanks Management Area and downstream of the drainage of the South Fork Chena River.  Hunt YM621 is a youth hunt. See <a href="#">colored</a> box at left for more information.			
<b>20B, French Creek</b> <i>Residents Only</i>	<a href="#">YM622</a> <a href="#">DM740</a> <a href="#">DM741</a> <a href="#">DM742</a>	up to 15 up to 9 up to 9 up to 9	Aug. 5-Aug. 14 Aug. 15-Aug. 31 Sept. 1-Sept. 20 Sept. 21-Nov. 15				<b>Hunt Area:</b> those drainages of Unit 20B flowing into the Tanana River, upstream of the Moose Creek dike and downstream of and excluding the Salcha River drainage. Eielson AFB is bowhunting only by prior qualification-call 907-377-5182. Hunt YM622 is a youth hunt. See <a href="#">colored</a> box at left for more information.			
<b>20B, Middle Fork Chena</b> <i>Residents Only</i>	<a href="#">DM743</a> <a href="#">DM744</a> <a href="#">DM745</a>	up to 28 up to 17 up to 8	Aug. 15-Aug. 31 Sept. 1-Sept. 20 Sept. 21-Nov. 15				<b>Hunt Area:</b> that portion of Unit 20B drained by the Middle Fork Chena River.			
<b>20B, Middle Goldstream</b> <i>Residents Only</i>	<a href="#">YM624</a> <a href="#">DM746</a> <a href="#">DM747</a> <a href="#">DM748</a>	up to 15 up to 9 up to 8 up to 9	Aug. 5-Aug. 14 Aug. 15-Aug. 31 Sept. 1-Sept. 20 Sept. 21-Nov. 15				<b>Hunt Area:</b> that portion of Unit 20B drained by Goldstream Creek upstream from Dunbar and downstream of the Fairbanks Management Area and the Alder Creek drainage upstream of the Fairbanks Management Area.  Hunt YM624 is a youth hunt. See <a href="#">colored</a> box at left for more information.			
<b>20B, Fairbanks Management Area</b>  <i>Certified Bowhunters Only (see page 20)</i> Qualified Disabled Veteran's only	<a href="#">DM788</a>  <a href="#">DM786</a>	up to 113  up to 37	Sept. 1-Nov. 27				Antlerless	<b>Qualified Disabled Veteran's and Qualified Disabled Active-Duty Military: Military physician's affidavit stating 50% or greater service-connected disability or is certified by the U.S. Department of Veteran's Affairs as having incurred a 50% or greater service-connected disability.</b>		<b>Hunt Area:</b> Fairbanks Management Area - that portion of Unit 20B bounded by a line from the confluence of Rosie Creek and the Tanana River, northerly along Rosie Creek to the middle fork of Rosie Creek through Section 26 to the Parks Highway, east along the Parks Highway to Alder Creek, upstream along Alder Creek to its confluence with Emma Creek, upstream along Emma Creek to its headwaters, northerly along the hydrographic divide between Goldstream Creek drainages and Cripple Creek drainages to the summit of Ester Dome, down Sheep Creek to its confluence with Goldstream Creek, easterly along Goldstream Creek to Sheep Creek Road, north on Sheep Creek Road to Murphy Dome Road, west on Murphy Dome Road to Old Murphy Dome Road, east on Old Murphy Dome Road to the Elliott Highway, south on the Elliott Highway to Davidson Ditch, southeasterly along the Davidson Ditch to its confluence with the tributary to Goldstream Creek in Section 29, downstream along the tributary to its confluence with Goldstream Creek, in a straight line to First Chance Creek, up First Chance Creek to the summit of Tungsten Hill, southerly along Steele Creek to its intersection with the Trans-Alaska Pipeline right-of-way, southeasterly along the easterly edge of the Trans-Alaska Pipeline right-of-way to the Chena River, along the north bank of the Chena River to the Moose Creek dike, southerly along Moose Creek dike to its intersection with the Tanana River, and westerly along the north bank of the Tanana River to the point of beginning.  <b>Recipients of these permits are prohibited from hunting for or taking an antlered bull moose in the Fairbanks Management Area.</b>
<b>20B, Creamer's Field Migratory Waterfowl Refuge</b>  <i>Certified Muzzleloader Hunters Only (see page 20)</i>	DM789	10	Dec. 1, 2015-Jan. 31, 2016				Antlerless	<b>To hunt in Creamer's Field Migratory Waterfowl Refuge you must register in Fairbanks prior to hunting. Map will be provided at the time of pre-registration.</b>		

Unit 20B Moose

Hunt Maps available on our web site at  
<http://hunt.alaska.gov>

• All unsuccessful hunters and those who did not hunt must report within 15 days of close of season.  
• All reporting and sealing must be done Monday through Friday (except holidays). Hours may vary by area office.

Game Management Unit, Area	Hunt No.	Number of Permits	Season Dates 2016	Legal Moose	Specimens Required	Reporting Requirements If Successful	Additional Requirements and Information
<b>20B, Minto Flats Management Area</b> <i>Nonresidents Only</i>	DM784	8	Sept. 8-Sept. 25	Bull with 50-inch antlers or antlers with 4 or more brow tines on at least one side	None	Online, by mail or in person to Fairbanks ADF&G within 10 days of kill	<b>Hunt Area:</b> Minto Flats Management Area - Unit 20B bounded by the Elliott Hwy beginning at Mile 118, then northeasterly to mile 96, then east to the Tolovana Hotsprings Dome, then east to the Winter Cat Trail, then along the Cat Trail south to the Old Telegraph Trail at Dunbar, then westerly along the trail to a point where it joins the Tanana River three miles upstream from Old Minto, then along the north bank of the Tanana River (including all channels and sloughs except Swan Neck Slough*), to the confluence of the Tanana and Tolovana Rivers and then northerly to the point of beginning. (*Note: The area between Swan Neck Slough and the Tanana River is within the Minto Flats Management Area.) <b>Aircraft or airboats may not be used for moose hunting or to transport moose, moose hunters or moose hunting equipment within the Minto Flats Management Area.</b>
<b>20B, Richardson</b> <i>Residents Only</i>  <i>Certified Muzzleloader Hunters or Certified Bowhunters Only (see page 20)</i>	DM783	up to 50	Sept. 21-Feb. 28	Any moose			<b>Hunt Area:</b> Unit 20B - that portion southeast of the Moose Creek Dike within 1/2 mile of each side of the Richardson Highway excluding the area within a half mile of Birch (mile 306), Harding (mile 319) and Lost lakes (mile 306.1).



**Unit 20D Moose** Hunt Maps available on our web site at <http://hunt.alaska.gov>

Hunt Maps available on our web site at  
**<http://hunt.alaska.gov>**

- All unsuccessful hunters and those who did not hunt must report within 15 days of close of season.
- All reporting and sealing must be done Monday through Friday (except holidays). Hours may vary by area office.

Game Management Unit, Area	Hunt No.	Number of Permits	Season Dates 2016	Legal Moose	Specimens Required	Reporting Requirements If Successful	Additional Requirements and Information
<b>20D, Delta Junction Management Area</b>  <i>Residents Only</i> <hr/> <i>Nonresidents Only</i> <hr/> Qualified Disabled Veterans Only	DM790	19	Sept. 1-Sept. 15	Bull with spike-fork or 50-inch antlers or antlers with 4 or more brow tines on at least one side  Bull with 50-inch antlers or antlers with 4 or more brow tines on at least one side  One moose every 4 regulatory years, taking calves or cows accompanied by calves is prohibited	None	Online, by mail or in person to Delta Junction ADF&G within 15 days of kill	<b>Hunt Area:</b> Delta Junction Management Area - Unit 20D that portion bounded by a line beginning at the confluence of Donnelly Creek and the Delta River, then up Donnelly Creek to Richardson Highway (Mile 238), then north along the east side of the highway to the "12-mile crossing trail" (Mile 252.4) then east along the south side of the "12-mile crossing trail" and across Jarvis Creek to the 33-mile loop road, then northeast along the 33-mile loop road to the intersection with the Alaska Highway (Mile 1414) then southeast along the north side of the Alaska Highway to the bridge at Sawmill Creek (Mile 1403.9), then down the west bank of Sawmill Creek to its confluence with Clearwater Creek and down the south bank of Clearwater Creek to its confluence with the Tanana River, then down the Tanana River to its confluence with the Delta River, and upstream along the east bank of the Delta River to the point of beginning at Donnelly Creek. <b>Much of the area is private or military land, and landowner permission is required.</b> Special restrictions apply on military land - contact Fort Wainwright (907-361-9686) or Fort Greely (907-873-4202) for details. Military lands may be closed on short notice during the hunting season if military training is scheduled.  Proxy hunting is not allowed for hunt DM795.
	DM795	6		<b>Qualified Disabled Veteran's and Qualified Disabled Active-Duty Military:</b> Purple Heart recipient and military physician's affidavit stating 100% service-connected disability or Purple Heart recipient and is certified by the U.S. Department of Veteran's Affairs as having incurred a 100% service-connected disability.			
<b>20D, Bison Range Youth Hunt Controlled Use Area</b>  <div>           Only one moose per lifetime allowed for this hunt.             Each permittee will be assigned one 4-day hunt period determined by order drawn.         </div>	YM792	10	Sept. 1-Sept. 20	Bull with spike-fork or 50-inch antlers or antlers with 4 or more brow tines on at least one side  OR  Antlerless, taking calves or cows accompanied by calves is prohibited	None	In person or by phone to Delta Junction ADF&G (907-895-4484) before leaving the hunt area and mail permit report within 15 days of kill	<b>Hunt Area:</b> Bison Range Youth Hunt Controlled Use Area - the area consists of 2 field complexes within the Delta Junction Bison Range in Unit 20D as follows: (i) <b>the Panoramic Field</b> hunting area is located ¾ mile south of the Alaska Highway between Milepost 1404.0 and 1407.6, and bounded by a line beginning at the northeast corner (N63° 53.299', W145° 14.714'), then northwest 3.5 miles to N63° 54.956', W145° 20.767', then southwest 2.4 miles to N63° 53.206', W145° 23.232', then southeast 1.5 miles to N63° 52.537', W145° 20.758', then northeast 1.0 mile to N63° 53.301', W145° 19.659', then southeast 2.0 miles to N63° 52.330', W145° 16.075', then northeast 1.0 mile to the beginning point; and (ii) <b>the Gerstle Field</b> hunting area is located ¾ mile south of the Alaska Highway between Milepost 1394.1 and 1396.8, and bounded by a line beginning at the northeast corner (N63° 48.984', W144° 57.766'), then northwest 2.9 miles to N63° 50.242', W145° 02.874', then southwest 1.1 miles to N63° 49.102', W145° 04.197', then southeast 2.3 miles to N63° 48.239', W145° 00.339', then northeast 1.6 miles to the beginning point. <b>The area is open to moose hunting by permit only and is closed to motorized vehicles for hunting July 1-September 30, including the transportation of hunters, their hunting gear, and/or parts of game in the controlled use area.</b>  Eligible applicants: Youth who are 10 to 17 years old during their assigned hunt period. Each permittee must be accompanied in the field by a licensed adult at least 21 years old. Bag limit counts against the bag limit of BOTH the permittee and the accompanying adult. Permittees and accompanying adults must wear hunter orange vests. Hunter education requirements for Unit 20 apply - see page 1. Hunters must check-out with Delta ADF&G in person or by phone (907-895-4484) before leaving the hunt area.
<b>20D, Southwest</b>  <i>Residents Only</i>  <div>NEW!</div>	DM791	12	Oct. 10-Oct. 16	Antlerless, taking calves or cows accompanied by calves is prohibited	Specimens are required, permit winners will be mailed information about specimen collection	Online, by mail or in person to Delta Junction ADF&G within 15 days of kill	<b>Hunt Area:</b> That portion of Unit 20D south of the north bank of the Tanana River and west of the west bank of the Johnson River excluding the Delta Junction Management Area.

**Unit 20E Moose** Hunt Maps available on our web site at <http://hunt.alaska.gov>

Hunt Maps available on our web site at  
**<http://hunt.alaska.gov>**

- All unsuccessful hunters and those who did not hunt must report within 15 days of close of season.
- All reporting and sealing must be done Monday through Friday (except holidays). Hours may vary by area office.


Game Management Unit, Area	Hunt No.	Number of Permits	Season Dates 2016	Legal Moose	Specimens Required	Reporting Requirements If Successful	Additional Requirements and Information
<b>20E, Lower Ladue</b>  <i>Residents Only</i>	DM794	3	Nov. 1- Dec. 10	Bull	None	Online, by mail or in person to Tok ADF&G within 10 days of kill	<b>Hunt Area:</b> that portion of the Ladue River Controlled Use Area in Unit 20E bounded on the north by a line from Timber Mountain (N63° 36.112', W141° 09.417') east to the Alaska-Yukon border at N63° 36.112', W141° 00.00'; on the east by the Alaska-Yukon border; on the south by the north bank of the Ladue River from the Alaska-Yukon border at N63° 16.123', W141° 00.00' upstream to N63° 24.770', W141° 23.322'; and on the west by a line from the north bank of the Ladue River to the unnamed peak at N63° 30.760', W141° 23.322' then a line to Timber Mountain. <b>Access to this hunt area is difficult.</b>
<b>20E, Prindle Volcano</b>  <i>Residents Only</i>	DM796	7					<b>Hunt Area:</b> that portion of the Ladue River Controlled Use Area in Unit 20E, bounded on the south by a line beginning at the east bank of the Dennison River (N63° 32.30', W141° 58.50') and extending east to peak 3440 (N63° 31.50', W141° 31.20'), then northeast to peak 2645 (N63° 42.00', W141° 24.00'), then east to the Alaska-Yukon border (N63° 42.20' W141° 00.00'), then north along the Alaska-Yukon border to the east ridge of Divide Mt. (N63° 49.10', W141° 00.00'), then northwest to Liberty Creek about a mile downstream from the confluence with Gold Bar Creek (N63° 53.40', W141° 31.40'), then southwest to the Dennison River downstream from the confluence of Cement Creek (N63° 50.50', W141° 59.40'), and then south along the east bank of the Dennison River to point N63° 32.30', W141° 58.50'. A map will be sent to the permit recipients. <b>Access to this hunt area is difficult.</b>



Unit 21B Moose (Nowitna)

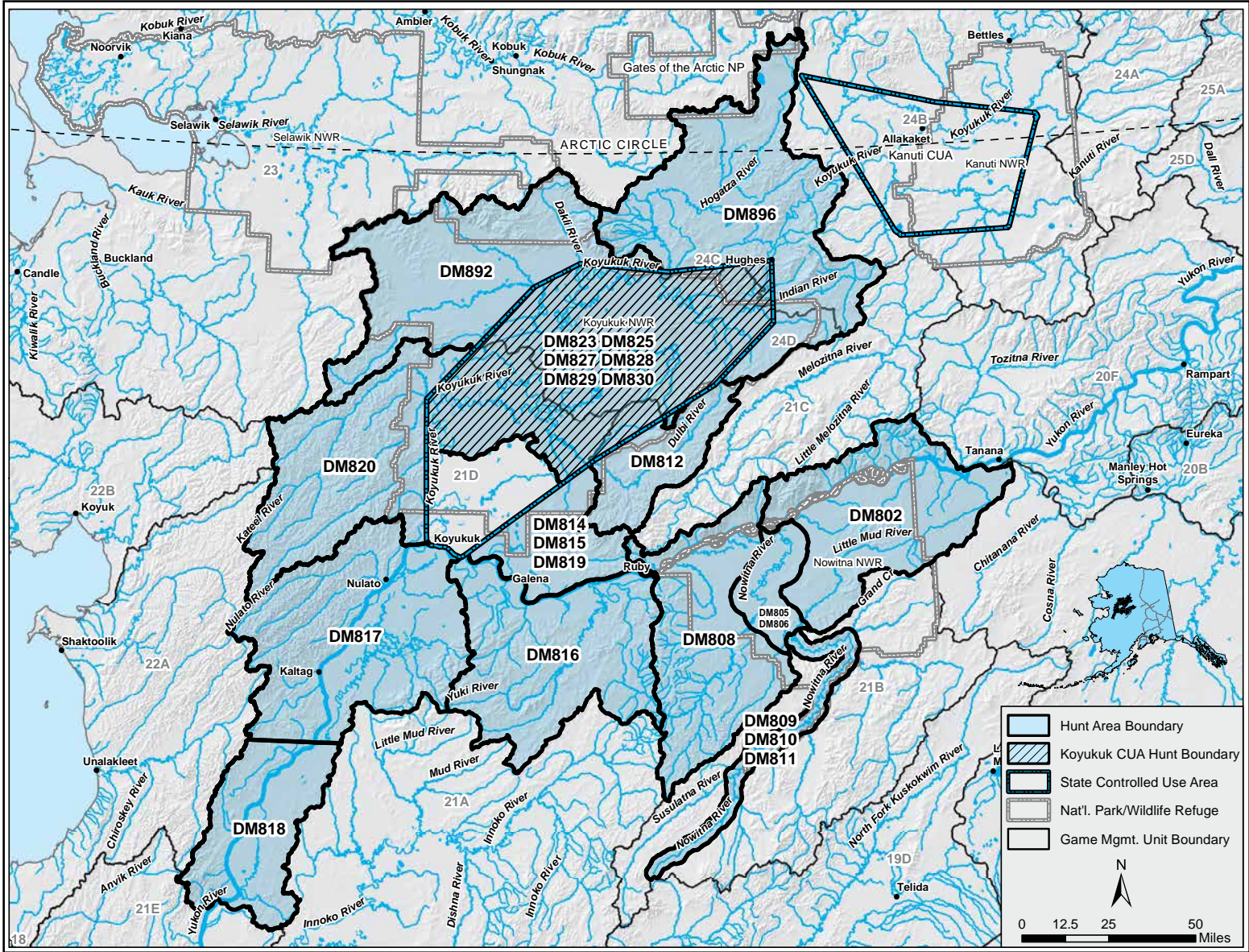
Hunt Maps available on our web site at  
<http://hunt.alaska.gov>

- In ALL Unit 21 moose hunts, the front quarters, hindquarters, and rib meat must remain on the bone until the meat has been transported from the field or to the hunter's home.
- All unsuccessful hunters and those who did not hunt must report online, by mail or in person to Galena ADF&G within 15 days of close of season.
- **All reporting and sealing must be done Monday through Friday (except holidays). Hours may vary by area office.**
- **A hunter who is issued a drawing permit for the hunt areas in Unit 21B cannot receive Registration Permit RM832 or RM834.**

Game Management Unit, Area	Hunt No.	Number of Permits	Season Dates 2016	Legal Moose	Specimens Required (Return with Permit Report)	Reporting Requirements If Successful	Additional Requirements and Information		
<b>21B, Upper Nowitna River Corridor</b>			Sept. 5 - Sept. 25		None	Online, by mail or in person to Galena ADF&G within 10 days of kill	<b>Hunt Area:</b> Unit 21B, that portion of the Nowitna River drainage upstream from the Little Mud River drainage inside a corridor extending 2 miles on either side of and including the Nowitna River.		
<i>Residents Only</i>	DM810	10		Bull					Successful resident and nonresident hunters are required to attach their locking moose tag to the <u>antlers</u> of the moose they harvest at the site of the kill. Successful resident and nonresident hunters cannot detach the antlers from the skull plate of the moose.
<i>Nonresidents Nonguided Only</i>	DM809	3		Bull with 50-inch antlers or antlers with 4 or more brow tines on at least one side.					
<i>Nonresidents Guided Only</i> 	DM811	7							
<b>21B, Lower Nowitna River Corridor</b>							<b>Hunt Area:</b> Unit 21B, that portion of the Nowitna River drainage downstream from and including the Little Mud River drainage inside a corridor extending 5 miles on either side of, and including, the Nowitna River.		
<i>Residents Only</i>	DM806	16		Bull	Antlers for measuring, and 5-inch section of lower jaw with front teeth to Nowitna check station or Fairbanks ADF&G	In person at Nowitna River check station, or Fairbanks within 10 days of kill	Successful resident and nonresident hunters are required to attach their locking moose tag to the <u>antlers</u> of the moose they harvest at the site of the kill. Successful resident and nonresident hunters cannot detach the antlers from the skull plate of the moose.		
<i>Nonresidents Only</i>	DM805	4		Bull with 50-inch antlers or antlers with 4 or more brow tines on at least one side.					
<b>21B, East of the Nowitna River Corridor</b>							<b>Hunt Area:</b> Unit 21B, that portion of the Yukon River drainage upstream from the Ukawutni Creek drainage and east of the Nowitna River Corridor downstream from, and including, the Little Mud River drainage.		
<i>Residents Only</i>	DM802	67		Bull	None	Online, by mail or in person to Galena ADF&G within 10 days of kill	Successful resident and nonresident hunters are required to attach their locking moose tag to the <u>antlers</u> of the moose they harvest at the site of the kill. Successful resident and nonresident hunters cannot detach the antlers from the skull plate of the moose.		
<i>Nonresidents Only</i>				Bull with 50-inch antlers or antlers with 4 or more brow tines on at least one side.					
<b>21B, West of the Nowitna River Corridor</b>					<div>Attention: These hunt areas are remote and access is limited. Hunters should understand accessibility limitations before applying for these hunt areas.</div>	<b>Hunt Area:</b> Unit 21B, that portion of the Yukon River drainage downstream from and including the Ukawutni Creek drainage and west of the Nowitna River Corridor downstream from and including the Little Mud River drainage.			
<i>Residents Only</i>	DM808	78	Bull			Successful resident and nonresident hunters are required to attach their locking moose tag to the <u>antlers</u> of the moose they harvest at the site of the kill. Successful resident and nonresident hunters cannot detach the antlers from the skull plate of the moose.			
<i>Nonresidents Only</i>			Bull with 50-inch antlers or antlers with 4 or more brow tines on at least one side.						

**Attention:**  
These hunt areas are remote and access is limited. Hunters should understand accessibility limitations before applying for these hunt areas.

Units 21BCD & 24 (Nowitna/Koyukuk/Galena Area Permit Hunts)



**Koyukuk Controlled Use Area**

The Koyukuk Controlled Use Area includes those portions of Unit 21 and 24 bounded by a line from the north bank of the Yukon River at Koyukuk at 64°52.58' N. lat., 157°43.10' W. long., then north-erly to the confluence of the Honhosa and Kateel Rivers at 65° 28.42', N. lat., 157°44.89' W. long., then northeasterly to the confluence of Billy Hawk Creek and the Huslia River at 65° 56.66' N. lat., 156° 40.81' W. long., then easterly to the confluence of the forks of the Dakli River at 66° 02.56' N. lat., 156° 12.71' W. long., then easterly to the confluence of McLanes Creek and the Hogatza River at 66° 00.31' N. lat., 155° 18.57' W. long., then easterly to the middle of the Hughes airstrip at 66° 02.56' N. lat., 154° 15.69' W. long., then south to Little Indian River at 65° 47.10' N. lat., 154° 15.69' W. long., then southwesterly to the crest of Hochandochta Mountain at 65° 31.87' N. lat., 154°52.18' W. long., then southwest to the mouth of Cottonwood Creek at 65° 13.00' N. lat., 156° 06.43' W. long., then southwest to Bishop Rock (Yistletaw) at 64° 49.35' N. lat., 157°21.73' W. long., then westerly along the north bank of the Yukon River (including Koyukuk Island) to the point of beginning.

**The area is closed to the use of aircraft for hunting moose, including transportation of moose hunters, their hunting gear, or moose parts;** however, this does not apply to transportation of moose hunters, their hunting gear or moose parts by aircraft between publicly owned airports in the controlled use area or the transportation into the area of game meat that has been processed for human consumption.

All permit holders must sign in at the ADF&G check station or Huslia or Hughes to activate the hunt dates indicated on the permit, and must report in person at the ADF&G check station or Huslia or Hughes within 48 hours of the close of the season for which the permit was issued.

*See page 1 of this supplement for more information on guide-client contracts for nonresident guided hunters.*







Moose Units 21D & 24 (Koyukuk Controlled Use Area)

Hunt Maps available on our web site at  
<http://hunt.alaska.gov>


- In ALL Unit 21 and Unit 24 moose hunts, the front quarters, hindquarters, and rib meat must remain on the bone until the meat has been transported from the field or to the hunter's home.
- You may not apply for any 2016 Koyukuk Controlled Use Area (CUA) moose drawing hunts if you were drawn for any 2015 Koyukuk CUA moose drawing hunts.
- A hunter who is issued a drawing permit for hunt areas in Units 21C, 21D, and 24 cannot receive Registration Permit RM832 or RM834.
- All unsuccessful hunters and those who did not hunt must report within 15 days of close of season.

Game Management Unit, Area	Hunt No.	Number of Permits	Season Dates 2016	Legal Moose	Specimens Required	Reporting Requirements If Successful	Additional Requirements and Information
21D and 24, Koyukuk Controlled Use Area upstream from the Gisasa River <i>Residents Only</i>	DM828	20	Sept. 5-Sept. 14	Bull			Successful resident and nonresident hunters are required to attach their locking moose tag to the <u>antlers</u> of the moose they harvest at the site of the kill. Successful resident and nonresident hunters cannot detach the antlers from the skull plate of the moose.
	DM830	20	Sept. 16-Sept. 25				
21D and 24, Koyukuk Controlled Use Area upstream from the Gisasa River <i>Nonresidents Nonguided Only</i>	DM827	3	Sept. 5-Sept. 14		Antlers for measuring, and 5-inch section of lower jaw with front teeth, to the ADF&G check station, or to Galena ADF&G or to Fairbanks ADF&G	In person at the ADF&G check station or Huslia or Hughes within 48 hours of the close of the season for which the permit was issued.	Nonresidents hunting with resident relatives within second degree of kindred must apply for DM827 and/or DM829, and may NOT use a licensed registered guide for these hunts.
	DM829	2	Sept. 16-Sept. 25				Nonresidents hunting with a licensed registered guide must apply for DM823 or DM825.
21D and 24, Koyukuk Controlled Use Area upstream from the Gisasa River <i>Nonresidents Guided Only</i> 	DM823	2	Sept. 5-Sept. 14	Bull with 50-inch antlers or antlers with 4 or more brow tines on at least one side			Guided nonresident Koyukuk Controlled Use Area moose hunters may only apply for ONE hunt. If a successful applicant fails to provide the guide's unique verification code (obtained by the guide from Big Game Commercial Services Board) by the deadline, we will choose an alternate for that permit. If a guided nonresident drawing permit is available, but the alternate list is exhausted, ADF&G will issue permits to the next nonguided nonresident alternate (DM827 or DM829). If there are no alternates for a hunt, unallocated permits will be offered on a first-come, first-served basis starting on March 31, 2016 at the Fairbanks ADF&G office. To register for an unallocated permit, a hunter must provide the guide's unique verification code (obtained by the guide from Big Game Commercial Services Board) to the ADF&G office in Fairbanks.
	DM825	3	Sept. 16-Sept. 25				

Moose Units 21CD & 24CD (Galena Area Permit Hunts)

Hunt Maps available on our web site at  
<http://hunt.alaska.gov>

- In ALL Unit 21 and Unit 24 moose hunts, the front quarters, hindquarters, and rib meat must remain on the bone until the meat has been transported from the field or to the hunter's home.
- You may not apply for any 2016 Koyukuk Controlled Use Area (CUA) moose drawing hunts if you were drawn for any 2015 Koyukuk CUA moose drawing hunts.
- A hunter who is issued a drawing permit for hunt areas in Units 21C, 21D, and 24 cannot receive Registration Permit RM832 or RM834.
- All unsuccessful hunters and those who did not hunt must report within 15 days of close of season.

Game Management Unit, Area	Hunt No.	Number of Permits	Season Dates 2016	Legal Moose	Specimens Required	Reporting Requirements If Successful	Additional Requirements and Information
<b>21C, Dulbi River</b> <i>Residents Only</i>	DM812	44	Sept. 5-Sept. 25	Bull	None	Online, by mail or in person to Galena ADF&G within 10 days of kill	<b>Hunt Area:</b> Unit 21C, within the Dulbi River drainage.  Successful resident and nonresident hunters are required to attach their locking moose tag to the <u>antlers</u> of the moose they harvest at the site of the kill. Successful resident and nonresident hunters cannot detach the antlers from the skull plate of the moose.
<i>Nonresidents Only</i>				Bull with 50-inch antlers or antlers with 4 or more brow tines on at least one side.			<b>Hunt Area:</b> Unit 21D, that portion of the Yukon River drainage south of the north bank of the Yukon River and upstream from the tip of Cone Point.  Successful resident and nonresident hunters are required to attach their locking moose tag to the <u>antlers</u> of the moose they harvest at the site of the kill. Successful resident and nonresident hunters cannot detach the antlers from the skull plate of the moose.
<b>21D, Yuki/Bishop Creek drainages</b> <i>Residents Only</i>	DM816	25		Bull			<b>Hunt Area:</b> Unit 21D, that portion of the Yukon River drainage south of the north bank of the Yukon River and downstream from the tip of Cone Point, and including, the Nulato River drainage to an east-west line extending from the point at the south bank of the mouth of the Khotol River near N64° 02.12', W158° 43.83'.  Successful resident and nonresident hunters are required to attach their locking moose tag to the <u>antlers</u> of the moose they harvest at the site of the kill. Successful resident and nonresident hunters cannot detach the antlers from the skull plate of the moose.
<i>Nonresidents Only</i>				Bull with 50-inch antlers or antlers with 4 or more brow tines on at least one side.			<b>Hunt Area:</b> Unit 21D, that portion of the Yukon River drainage south of an east-west line extending from the point at the south bank of the mouth of the Khotol River near N64° 02.12', W158° 43.83'.  Successful resident and nonresident hunters are required to attach their locking moose tag to the <u>antlers</u> of the moose they harvest at the site of the kill. Successful resident and nonresident hunters cannot detach the antlers from the skull plate of the moose.
<b>21D, Nulato River/ Kaiyuh Flats</b> <i>Residents Only</i>	DM817	31		Bull			<b>Hunt Area:</b> Unit 21D, within the Koyukuk River drainage west of the Koyukuk Controlled Use Area.  Successful resident and nonresident hunters are required to attach their locking moose tag to the <u>antlers</u> of the moose they harvest at the site of the kill. Successful resident and nonresident hunters cannot detach the antlers from the skull plate of the moose.
<i>Nonresidents Only</i>				Bull with 50-inch antlers or antlers with 4 or more brow tines on at least one side.			<b>Hunt Area:</b> Unit 21D, north of the Yukon River and east of the Koyukuk Controlled Use Area.  Successful resident and nonresident hunters are required to attach their locking moose tag to the <u>antlers</u> of the moose they harvest at the site of the kill. Successful resident and nonresident hunters cannot detach the antlers from the skull plate of the moose.
<b>21D, Papa Willie Creek</b> <i>Residents Only</i>	DM818	25		Bull			Nonresidents hunting with resident relatives must apply for DM815 and may NOT use a licensed registered guide for this hunt.  Nonresidents hunting with a licensed registered guide must apply for DM819.
<i>Nonresidents Only</i>				Bull with 50-inch antlers or antlers with 4 or more brow tines on at least one side.			<b>Hunt Area:</b> Unit 24C outside the Koyukuk Controlled Use Area (KCUA) and Unit 24D east of the KCUA.  Successful resident and nonresident hunters are required to attach their locking moose tag to the <u>antlers</u> of the moose they harvest at the site of the kill. Successful resident and nonresident hunters cannot detach the antlers from the skull plate of the moose.
<b>21D, Gisasa/Kateel River drainages</b> <i>Residents Only</i>	DM820	15		Bull			<b>Hunt Area:</b> Unit 24D west and north of the Koyukuk Controlled Use Area.  Successful resident and nonresident hunters are required to attach their locking moose tag to the <u>antlers</u> of the moose they harvest at the site of the kill. Successful resident and nonresident hunters cannot detach the antlers from the skull plate of the moose.
<i>Nonresidents Only</i>				Bull with 50-inch antlers or antlers with 4 or more brow tines on at least one side.			
<b>21D, Bear Creek drainage</b> <i>Residents Only</i>	DM814	16		Bull			
<i>Nonresidents Nonguided Only</i>	DM815	2		Bull with 50-inch antlers or antlers with 4 or more brow tines on at least one side.			
<i>Nonresidents Guided Only</i> 	DM819	2					
<b>24C, Hogatza/Indian River drainages</b> <i>Residents Only</i>	DM896	60		Bull			
<i>Nonresidents Only</i>				Bull with 50-inch antlers or antlers with 4 or more brow tines on at least one side.			
<b>24D, Huslia/Dakli River drain-ages</b> <i>Residents Only</i>	DM892	35		Bull			
<i>Nonresidents Only</i>				Bull with 50-inch antlers or antlers with 4 or more brow tines on at least one side.			



Moose Unit 21E (Middle Yukon - McGrath Area)

Hunt Maps available on our web site at  
<http://hunt.alaska.gov>

- In ALL Unit 21 moose hunts, meat must remain on the bones of the front quarters, hindquarters, and ribs until removed from the field or processed for human consumption.
- All unsuccessful hunters and those who did not hunt must report within 15 days of close of season.

Game Management Unit, Area	Hunt No.	Number of Permits	Season Dates 2016	Legal Moose	Specimens Required (Return w/ Permit Report)	Reporting Requirements If Successful	Additional Requirements and Information
<b>21E</b> <i>Nonresidents Nonguided Only</i>	DM837	35	Sept. 5- Sept. 25	Bull with 50-inch antlers or antlers with 4 or more brow tines on at least one side.	None	Online, by mail or in person to McGrath ADF&G within 10 days of kill	<b>Hunt Area:</b> Unit 21E Nonresident hunters applying for DM837 may NOT use a licensed registered guide.
<i>Nonresidents Guided Only</i>	DM839	15					Nonresident hunters applying for DM839 MUST use a licensed registered guide and cannot use a resident relative as a guide.  <b>Applicants may only list one hunt in Unit 21E on their application.</b>

Moose Unit 22B (Seward Peninsula)

If undersubscribed permits are available, these permits will be available at Nome ADF&G; information about these permits will be posted online at <http://hunt.alaska.gov>.


- All unsuccessful hunters and those who did not hunt must report within 15 days of close of season.

Game Management Unit, Area	Hunt No.	Number of Permits	Season Dates 2016	Legal Moose	Specimens Required (Return w/ Permit Report)	Reporting Requirements If Successful	Additional Requirements and Information
<b>22B, East of Darby Mtns.</b>  <i>Nonresidents Only</i>	DM845	8	Nov. 1- Dec. 31	Bull with 50-inch antlers or antlers with 4 or more brow tines on at least one side.	None	By mail within 10 days of kill	<b>Hunt Area:</b> Unit 22B, east of the Darby Mountains, and including the drainages of the Kwiniuk, Tubutulik, Koyuk, and Inglutalik rivers. <b>Access to the hunt area is difficult.</b>

Moose Unit 23

Hunt Maps available on our web site at  
<http://hunt.alaska.gov>

- Applicants may only list one hunt in Unit 23 on their application. In all Unit 23 moose hunts, meat must remain on the bones of the front quarters, hindquarters, and ribs until removed from the field or processed for human consumption.
- All unsuccessful hunters and those who did not hunt must report within 15 days of close of season.

Game Management Unit, Area	Hunt No.	Number of Permits	Season Dates 2016	Legal Moose	Reporting Requirements If Successful	Additional Requirements and Information
<b>23, Area 1</b>  <i>Nonresidents Only</i>	DM871	10	Sept.1- Sept. 20	Bull with 50-inch antlers or antlers with 4 or more brow tines on at least one side	Online, by mail, or in person to Kotzebue ADF&G within 10 days of kill	<b>Hunt Area:</b> Unit 23, that portion of the Noatak River drainage upstream of and excluding the Eli River, downstream of and excluding the Kelly River drainage, and all lands except Cape Krusenstern National Monument located north and west of this portion of the Noatak River.  This area includes: Asikpak River, Ipewik River, Kivalina River, Kukpuk River, Lisburne Hills, Point Hope, Singoalik River, Wulik River. This area is also defined as Unit 23 Guide-Outfitter Area 1.
<b>23, Area 2</b>  <i>Nonresidents Only</i>	DM872	6				<b>Hunt Area:</b> Unit 23, that portion of the Noatak River drainage upstream of and including the Kelly River drainage, downstream of and including the Anisak River drainage, and downstream and west of Lake Kangilipak.  This area includes: Anisak River, Avan River, Iggiruk Mountains, Kaluktavik River, Kelly River, Kugururok River, Lake Narvakrak, Nakolik River, Nimiuktuk River, Middle Noatak River, Poktovik Mountains. This area is also defined as Unit 23 Guide-Outfitter Area 2.
<b>23, Area 4</b>  <i>Nonresidents Only</i>	DM874	7				<b>Hunt Area:</b> Unit 23, that portion of the Kobuk River drainage upstream of the Kobuk Valley National Park boundary near Ambler excluding Gates of the Arctic National Park.  This area includes: Ambler River, Upper Kobuk River, Kogoluktuk River, Mauneluk River, Redstone River, Schwatka Mountains, Shungnak River. This area is also defined as Unit 23 Guide-Outfitter Area 4.
<b>23, Area 5</b>  <i>Nonresidents Nonguided Only</i>	DM875	9				<b>Hunt Area:</b> Unit 23, that portion south of the north bank of the Kobuk River and Melvin Channel downstream of the Kobuk Valley National Park boundary below the Kallarichuk River mouth, the Selawik River drainage, the Kauk River drainage, and Baldwin Peninsula.  This area includes: Kobuk River delta, Selawik River drainage, and the north side of Selawik Hills. This area is also defined as Unit 23 Guide-Outfitter Area 5.  Nonresident hunters applying for DM875 may NOT use a licensed registered guide.
<i>Nonresidents Guided Only</i> 	DM885	9				Nonresident hunters applying for DM885 MUST use a licensed registered guide and cannot use a resident relative as a guide.
<b>23, Area 6</b>  <i>Nonresidents Only</i>	DM876	9				<b>Hunt Area:</b> Unit 23, that portion of the Kobuk River drainage north of the north bank of the Kobuk River and Melvin Channel downstream of the Kobuk Valley National Park boundary below the Kallarichuk River mouth, the Noatak River drainages downstream from and including the Eli River drainage, and excluding Cape Krusenstern National Monument.  This area includes: Agashashok River, Eli River, Lower Noatak Canyon, Kiana Hills, Sevisok Slough, Squirrel River. This area is also defined as Unit 23 Guide-Outfitter Area 6.

Moose Units 24 - 25




Hunt Maps available on our web site at  
<http://hunt.alaska.gov>

- In all Unit 24 and Unit 25 moose hunts, meat must remain on the bones of the front quarters, hindquarters, and ribs until removed from the field or processed for human consumption.
- All unsuccessful hunters and those who did not hunt must report within 15 days of close of season.
- All reporting and sealing must be done Monday through Friday (except holidays). Hours may vary by area office.

Game Management Unit, Area	Hunt No.	Number of Permits	Season Dates 2016	Legal Moose	Specimens Required (Return with Permit Report)	Reporting Requirements If Successful	Additional Requirements and Information
<b>24A and 25A, within DHCMA, north of Slate Creek</b>  <i>Residents Only</i>	DM920	20	Sept.1- Sept. 25	Bull	None	By mail within 10 days of kill	<b>Hunt Area:</b> those portions of the Dalton Highway Corridor Management Area (DHCMA) - that portion within Units 24A and 25A, extending five miles from each side of the Dalton Highway, including the driveable surface of the Dalton Highway, from the Yukon River to the Arctic Ocean, and including the Prudhoe Bay Closed Area. The area within the Prudhoe Bay Closed Area is closed to the taking of big game; the remainder of the Dalton Highway Corridor Management Area is closed to hunting; however, <b>big game, small game, and fur animals may be taken in the area by bow and arrow only</b> ; no motorized vehicle may be used to transport hunters, their gear, or parts of game within the Dalton Highway Corridor Management Area except aircraft, boats, and licensed highway vehicles on the following designated roads: 1) Dalton Highway; 2) Bettles Winter Trail during periods when BLM and the City of Bettles announce that the trail is open to winter travel; 3) Galbraith Lake road from the Dalton Highway to the BLM campground at Galbraith Lake, including the gravel pit access road when the gate is open; 4) Toolik Lake Road, excluding the driveway to the Toolik Lake Research Facility; 5) The Sagavanirktok River access road two miles north of Pump Station 2; 6) any constructed roadway or gravel pit within 1/4 mile of the Dalton Highway. However, a snowmachine may be used to transport hunters, their hunting gear, or parts of game across the management area from land outside the management area to access land on the other side of the management area. Any hunter traveling on the Dalton Highway must stop at any check station operated by the department within the Dalton Highway Corridor Management Area. <b>See weapons-restricted hunts, page 20.</b>
<i>Certified Bowhunters Only (See page 20)</i>			Sept.5- Sept. 25	Bull with 50-inch antlers or antlers with 4 or more brow tines on at least one side			
<i>Nonresidents Only</i>							
<b>24A, within DHCMA, south of Slate Creek</b> <i>Residents Only</i>	DM922	50	Sept.1- Sept. 25	Bull			
<i>Certified Bowhunters Only (See page 20)</i>			Sept.5- Sept. 25	Bull with 50-inch antlers or antlers with 4 or more brow tines on at least one side			
<i>Nonresidents Only</i>							



Muskox									
Hunt Maps available on our web site at <a href="http://hunt.alaska.gov">http://hunt.alaska.gov</a>									
<ul style="list-style-type: none"><li>• <b>APPLICATION FEE FOR A MUSKOX HUNT IS \$10 PER INDIVIDUAL, \$20 PER PARTY.</b></li><li>• <b>The Resident Big Game Tag Fee is \$500 for all muskox hunts.</b></li><li>• <b>The Nonresident Big Game Tag Fee is \$1100, and the Nonresident Alien Big Game Tag Fee is \$1500 for all muskox hunts.</b></li></ul>									
Game Management Unit, Area	Hunt No.	Number of Permits	Season Dates		Legal Muskox	Specimens Required (Return with Permit Report)	Reporting Requirements		Additional Requirements and Information
			2016	2017			If Successful	If Unsuccessful	
18, Nunivak Island	DX001	5	Sept. 1-Sept. 30	-----	Bull	None	Online, by mail, or in person to Bethel ADF&G within 10 days of kill	By mail within 15 days of close of season	Hunters must report either online at <a href="http://hunt.alaska.gov">http://hunt.alaska.gov</a> , in person, or by telephone (1-800-425-2979 Alaska only or 907-543-2839).  <b>Online orientation materials available at <a href="http://www.adfg.alaska.gov/static/species/speciesinfo/muskox/pdfs/muskox-guide.pdf">http://www.adfg.alaska.gov/static/species/speciesinfo/muskox/pdfs/muskox-guide.pdf</a></b>
	DX003	up to 35	-----	Feb. 1-Mar. 15					

Sheep									
Hunt Maps available on our web site at <a href="http://hunt.alaska.gov">http://hunt.alaska.gov</a>									
<ul style="list-style-type: none"><li>• <b>Nonresident sheep hunters</b> must be accompanied in the field by a licensed guide or an Alaskan resident relative “within the second-degree of kindred” as defined on page 1 of this supplement. All hunters, guided and unguided, are responsible for their actions, and should be knowledgeable regarding seasons, bag limits, and legal animals.</li><li>• <b>Salvage, sealing and reporting requirements:</b> Horns must accompany meat from the field, may not be altered, and must remain naturally attached to the skull plate for sealing purposes.</li><li>• All horns taken under a drawing permit must be sealed within 30 days or sooner if conditions require and must be accompanied by the permit report.</li><li>• If you are unsuccessful or did not hunt, you must report by mail within 15 days of close of season.</li><li>• <b>All reporting and sealing must be done Monday through Friday (except holidays). Hours may vary by area office.</b></li></ul>									
Game Management Unit, Area	Hunt No.	Number of Permits	Season Dates 2016	Legal Sheep	Additional Requirements and Information				
7, Crescent Lake	DS156	6	Aug. 10-Sept. 20	Full curl	<b>Hunt Area:</b> that portion of Unit 7 south of the Sterling Highway, west of the Seward Highway, and north and east of Kenai Lake.				
7 & 15A, portions of Round Mt.	DS150	3			<b>Hunt Area:</b> those portions of Units 7 and 15A east of the Fuller Lake Trail, south of Dike Creek and a straight line from the source of Dike Creek east through the divide south of Trout Lake to Juneau Creek, west of Juneau Creek, and north of the Sterling Highway.				
12, 13C, and 20D, Tok Management Area 	DS102	30	Aug. 10-Aug. 25	Full curl every 4 regulatory years	<b>Hunt Area:</b> Tok Management Area - those portions of Units 12, 13C and 20D bounded by a line along the Alaska Highway east from the west side of the Johnson River bridge to Tok Junction, then south along the Tok-Slana cutoff (Glenn Highway) to the Slana River, then west along the north bank of the Slana River to its confluence with Lost Creek, then up the north side of Lost Creek to the divide between Lost Creek and Jack Creek, then north to the Unit 12 boundary then west along the Unit 12 boundary to Mount Kimball (N63° 17.00', W144° 40.00'), then west in a straight line to Mount Gakona (N63°17.00', W145° 12.00'), then southwesterly to the head of Canwell Glacier, then northerly to the head of the Johnson Glacier, then northerly along the west bank of the Johnson Glacier and Johnson River to the Johnson River bridge.				
	DS103	30	Aug. 26-Sept. 20						
13D, East  <i>Residents Only</i>  <i>Nonresidents Only</i> 	DS165	20	Aug. 10-Sept. 20	Full curl	<b>Hunt Area:</b> Unit 13D, that portion east of a line along the west side of the Tazlina Glacier, Tazlina Lake, and the west bank of Mendeltna Creek to the Richardson Highway.				
	DS265	5							
13D, West  <i>Residents Only</i>  <i>Nonresidents Only</i> 	DS160	10	Aug. 10-Sept. 20	Any ram	<b>Hunt Area:</b> Unit 13D, that portion west of a line along the west side of the Tazlina Glacier, Tazlina Lake, and the west bank of Mendeltna Creek.				
	DS260	2							

How does the random drawing work?
<p>All permit applications are entered into a computer database. Once entered, each application is carefully checked for 18 potential problems such as two or more applications for the same hunt, correct hunt numbers, date of birth, hunting license information, etc. The computer then randomly assigns a number to each hunt on each valid application. The random number is referred to as your draw number. Party hunt applications receive one draw number for each hunt. That is, both applicants on the party hunt application receive the same draw number per hunt, so if that number is drawn, both party members receive a permit. Permits are awarded to applicants with the lowest draw numbers up to the number of permits allocated for that particular hunt. If five permits are to be awarded for a particular hunt, the five permits will be given to the first five lowest draw numbers until the total permit allocation is awarded. For example, if four of the five permits have been awarded, and a party application has the next random number, the party application will be skipped. This is because there is only one permit left available, and two permits would have to be awarded (one for each party member). The permit will be awarded to the next individual applicant whose number has been selected. After all permits have been tentatively assigned for a species, the listing is checked to identify any individuals who have been selected for two permits for the same species. If this occurs, the individual is awarded a permit based upon the first, second or third choice on the permit application. The other permit is then made available to the first individual applicant with the next lowest random number. The process is repeated for all hunts for that species until all possible permits are issued within the rules for awarding permits. Alternate lists are required to be used in a few specific hunts to maximize hunting opportunity. The alternate list is generated from all remaining applicants using the draw order already assigned in the original random draw. If the original applicant drawn does not notify the department of intent to hunt by the date required, the next applicant(s) on the alternate list will be offered a permit, until all permits have been awarded.</p>



<div> <div>Sheep</div> <div>cont.</div> </div>					<div> <div>Hunt Maps available on our web site at</div> <div><a href="http://hunt.alaska.gov">http://hunt.alaska.gov</a></div> </div>	
Game Management Unit, Area	Hunt No.	Number of Permits	Season Dates 2016	Legal Sheep	Additional Requirements and Information	
<div> <div>14A, Metal Creek</div> <div>Residents Only</div> <div></div> <div>Nonresidents Only</div> <div></div> </div>	DS170	12	Aug. 10-Aug. 25	Any ram	<b>Hunt Area:</b> Unit 14A, that portion south of the Matanuska River, including all of the Marcus Baker and Metal Creek drainages in the Chugach Mountains.	
	DS175	12	Aug. 26-Sept. 20			
	DS270	1	Aug. 10-Aug. 25			
	DS275	1	Aug. 26-Sept. 20			
<div> <div>14A, Friday Creek</div> <div>Residents Only</div> <div></div> <div>Nonresidents Only</div> <div></div> </div>	DS180	12	Aug. 10-Aug. 25		<b>Hunt Area:</b> Unit 14A, that portion south of the Matanuska River, including all of the Friday, Jim, and Wolverine Creek drainages in the Chugach Mountains.	
	DS185	12	Aug. 26-Sept. 20			
	DS280	1	Aug. 10-Aug. 25			
	DS285	2	Aug. 26-Sept. 20			
<div> <div>14A, Carpenter Creek</div> <div>Residents Only</div> <div></div> <div>Nonresidents Only</div> <div></div> </div>	DS190	10	Aug. 10-Aug. 25		<b>Hunt Area:</b> Unit 14A, that portion south of the Matanuska River, including all of the drainages east of Wolverine Creek drainage, including the Carbon and Carpenter Creek drainages in the Chugach Mountains.	
	DS195	10	Aug. 26-Sept. 20			
	DS290	1	Aug. 10-Aug. 25			
	DS295	1	Aug. 26-Sept. 20			
<div> <div>14C, Central</div> <div>Residents Only</div> <div></div> </div>	DS123	1	Aug. 10-Sept. 30	Full curl	<b>Hunt Area:</b> the area encompassing Falls Creek drainage on the west and the Indian Creek drainage west of Indian Creek, excluding a 1/4-mile buffer along Powerline Pass trail; and the south-side Eagle River drainage downstream of the Heritage Falls Creek drainage to, but not including, the South Fork Eagle River drainage; and Ram Valley: the drainage beginning above the first unnamed stream fork above the second unnamed stream fork above the mouth of Falling Water Creek, beginning at approximately 2,300' in elevation. These are non-contiguous areas and the permit holder can hunt one or all of the areas.	
<div> <div>14C, Northeast</div> <div>Nonresidents Only</div> <div></div> <div>Residents Only</div> <div></div> </div>	DS224	1	Aug. 10-Aug. 22		<b>Hunt Area:</b> that portion of Unit 14C within the drainages of Hunter Creek, Big Timber Creek and the west side drainages of Lake George.	
	DS124	2	Aug.10-Aug. 22			
	DS125	2	Aug. 23-Sept. 4			
<div> <div>14C, Northwest</div> <div>Residents Only</div> <div></div> <div>Nonresidents Only</div> <div></div> <div>Residents Only</div> <div></div> <div>Nonresidents Only</div> <div></div> <div>Residents Only</div> <div></div> <div>Nonresidents Only</div> <div></div> </div>	DS130	5	Aug. 10-Aug. 22		<b>Hunt Area:</b> that portion of Unit 14C within the drainages of Peters Creek, Thunderbird Creek, Goat Creek, and Knik River downstream from the Hunter Creek drainage.	
	DS230	1	Aug. 10-Aug. 22			
	DS131	5	Aug. 23-Sept. 4			
	DS231	1	Aug. 23-Sept. 4			
	DS132	5	Sept. 5-Sept. 17			
	DS232	1	Sept. 5-Sept. 17			
<div> <div>14C, Upper Eagle River</div> <div>Residents Only</div> <div></div> <div>Nonresidents Only</div> <div></div> </div>	DS134	1	Aug.10-Aug. 22		<b>Hunt Area:</b> that portion of Unit 14C within the drainage of the north side of Eagle River upstream from and including Dishwater Creek drainage.	
	DS135	1	Sept. 5-Sept. 17			
	DS233	1	Aug. 23-Sept. 4			
<div> <div>14C, Southwest</div> <div>Residents Only</div> <div></div> <div>Nonresidents Only</div> <div></div> <div>Residents Only</div> <div></div> <div>Nonresidents Only</div> <div></div> <div>Residents Only</div> <div></div> <div>Nonresidents Only</div> <div></div> </div>	DS136	7	Aug. 10-Aug. 22		<b>Hunt Area:</b> that portion of Unit 14C within the drainages of Ship Creek above Joint Base Elemendorf-Richardson (excluding Tokle Creek drainage), Bird Creek, the north side of Glacier Creek, and the south side of Eagle River (excluding Raven Creek) upstream from and including Heritage Falls Creek drainage.	
	DS236	1	Aug. 10-Aug. 22			
	DS137	7	Aug. 23-Sept. 4			
	DS237	1	Aug. 23-Sept. 4			
	DS138	7	Sept. 5-Sept. 17			
	DS238	1	Sept. 5-Sept. 17			
<div> <div>14C, West Certified Bow-hunters Only (see page 20)</div> <div>Residents Only</div> <div></div> <div>Nonresidents Only</div> <div></div> </div>	DS140	57	Oct.1-Oct. 10	Any ram	<b>Hunt Area:</b> all Unit 14C hunt areas, except the hunt areas in DS123, and including the drainages of the East Fork of the Eklutna River and the West Fork of the Eklutna River upstream of the Eklutna River Closed Area.	
	DS240	3	Oct. 1-Oct. 10			
	DS141	24	Sept. 6-Sept. 30		<b>Hunt Area:</b> that portion of Unit 14C within the Eklutna River drainage upstream of the Eklutna River Closed Area excluding the East Fork Eklutna River.	
<div> <div>14C, West Eklutna Certified Bowhunters Only (see page 20)</div> <div>Residents Only</div> <div></div> <div>Nonresidents Only</div> <div></div> </div>	DS241	1	Sept. 6-Sept. 30			
<div> <div>20D, 13B, and 20A, Delta Controlled Use Area</div> </div>	DS203*	65	Aug. 10-Aug. 25	Full curl	<b>Hunt Area:</b> Delta Controlled Use Area - those portions of Units 13B, 20A, and 20D beginning at the confluence of Miller Creek and the Delta River then west to Vertical Angle Bench Mark (VABM) Miller, then west to include all drainages of Augustana Creek and Black Rapids Glacier, then north and east to include all drainages of McGinnis Creek to its confluence with the Delta River, then east in a straight line across the Delta River to the east bank of the Delta River, then north along the east bank to a point opposite the intersection of the Alaska and Richardson Highways, then east in a straight line to the intersection of the Alaska and Richardson Highways, then east along the Alaska Highway to the west bank of the Johnson River, then south along the west bank of the Johnson River and Johnson Glacier to the head of the Canwell Glacier, then west along the north bank of the Canwell Glacier and Miller Creek to the Delta River. <b>The area is closed to any motorized vehicle or pack animal for big game hunting, including the transportation of big game hunters, their hunting gear, or parts of big game, from August 5 through August 25.</b>  *From 12:01 a.m. August 5 until 12:01 a.m. August 26, no motorized vehicles or pack animals may be used to transport big game hunters, big game hunting gear, or parts of big game within the Delta Controlled Use Area. This does not include the Richardson Highway, or the Charlie Boyd airstrip (N63° 29.30', W144° 50.45'). Additional information can be found at <a href="http://www.adfg.alaska.gov/index.cfm?adfg=sheephunting.delta">http://www.adfg.alaska.gov/index.cfm?adfg=sheephunting.delta</a>	
	DS204	65	Aug. 26-Sept. 20			
<div> <div>20E and 20D, Mt. Harper</div> </div>	DS206	4	Aug. 10-Sept. 20		<b>Hunt Area:</b> that portion of Unit 20D north of the Alaska Highway and that portion of Unit 20E within the Middle Fork of the Fortymile River drainage north and west of the north bank upstream from and including the Joseph Creek drainage. This area is primarily accessible by light aircraft. Sheep density is low.	

Sheep hunt areas in Unit 14C are not the same as the management areas mapped in the Alaska Hunting Regulations.

A permit does not allow you to hunt in an area closed to hunting.

It is your responsibility to know the open season and boundaries of the hunt area for which you have won a permit.

Successful sheep hunters in Unit 14C must bring the horns (attached to the skull plate) for measuring and aging, and the permit hunt report to ADF&G in Anchorage, Palmer, Homer, or Soldotna within 10 days of kill.

2016-2017 Alaska Drawing Permit Hunt Supplement
 Page 19



To improve your chance of drawing a permit:

1. Please read and follow the instructions carefully. Last year, approximately 189,053 applications were received for drawing permit hunts. About 4% of the total applications were rejected. The most common errors were applying for the same hunt the person won last year, too many hunts per species, failure to report on a hunt the prior year, and applying for the same hunt more than once. In addition, hunt applications were invalidated due to insufficient payment of application fees;

2. Apply for maximum of three hunts per species per regulatory year (six for moose);

3. Apply for less popular hunts. The table below lists results of the 2015 Drawings. The column titled “% Drawn” gives the percentage of applicants who won permits for each hunt; the higher the percentage, the better the odds of winning. For example, 11% of the hunters who applied for brown bear hunt DB251 won permits, while only 1% of those who applied for sheep hunt DS170 won permits.

Weapons-Restricted Hunts

Some drawing hunt areas have weapons restrictions. The certification requirements for these areas vary depending on which weapon you are hunting with:

**Certified Bowhunters Only:** You must have your ADF&G-approved bowhunting education course (IBEP or equivalent) certification prior to applying for the drawing hunt; this includes successful completion of the shooting proficiency test. You **MAY NOT** hunt with long bow, recurve bow, or compound bow in **any hunt or area restricting the taking of big game to archery only** unless you have first successfully completed an ADF&G-approved bowhunting education course (IBEP or equivalent). IBEP or equivalent certification courses taken outside Alaska are accepted. Your certification card must be carried on your person while you are hunting in the field.

**Certified Muzzleloader Hunters Only:** You must have your muzzleloader hunting certification prior to applying for the drawing hunt; this includes successful completion of the shooting proficiency test. For big game, muzzleloaders must be a shoulder-mounted long gun and at least .45 caliber or larger with a barrel that is either rifled or smooth bore and discharges a single projectile. For hunts restricted to muzzleloader only, muzzleloaders equipped with a scope or using smokeless powder are prohibited.

**Certified Shotgun Hunters Only:** To hunt big game with a **shotgun** in a weapons-restricted hunt, you must have successfully completed an ADF&G-approved Basic Hunter Education course prior to hunting; this includes successful completion of the shooting proficiency test.

If you intend to take one of these courses in Alaska, you should sign up early because classes fill quickly and are seldom offered during the summer. The department currently offers the courses through volunteer instructors and online. The courses include a shooting proficiency test. Course dates are available at regional Fish and Game offices. For more information, please call Anchorage 907-267-2187; Douglas 907-465-4265; Fairbanks 907-459-7375; Nome 907-443-2271; Palmer 907-746-6300; or Soldotna 907-262-9368 or go online at [www.adfg.alaska.gov/index.cfm?adfg=huntered.main](http://www.adfg.alaska.gov/index.cfm?adfg=huntered.main).

Results of the 2015 Permit Hunt Drawings

Hunt Number	Apps Received	Permits Available	% Drawn	Hunt Number	Apps Received	Permits Available	% Drawn	Hunt Number	Apps Received	Permits Available	% Drawn	Hunt Number	Apps Received	Permits Available	% Drawn	Hunt Number	Apps Received	Permits Available	% Drawn	Hunt Number	Apps Received	Permits Available	% Drawn	Hunt Number	Apps Received	Permits Available	% Drawn
DB101	2	1	50	DB238	168	6	4	DE717	277	35	13	DM339	329	25	8	DM731	220	5	2	DM892	67	35	52	YM614	90	5	6
DB102	4	4	100	DB239	64	5	8	DE721	521	35	7	DM400	2309	37	2	DM732	204	5	2	DM896	78	60	77	YM616	64	5	8
DB103	10	4	40	DB240	90	5	6	DE723	484	35	7	DM401	850	15	2	DM733	247	5	2	DM920	220	20	9	YM617	55	4	7
DB104	14	3	21	DB241	201	6	3	DG005	408	4	1	DM402	4555	75	2	DM734	312	5	2	DM922	236	50	21	YM619	98	4	4
DB105	3	3	100	DB242	192	5	3	DG006	459	12	3	DM403	4646	60	1	DM735	273	3	1	DS102	3302	30	1	YM621	114	4	4
DB106	2	2	100	DB243	214	5	2	DG007	228	6	3	DM406	4497	75	2	DM736	295	3	1	DS103	2367	30	1	YM622	93	4	4
DB107	2	2	100	DB244	57	5	9	DG331	393	10	3	DM407	5868	130	2	DM737	407	5	1	DS123	948	1	0	YM624	63	4	6
DB108	0	2	0	DB245	27	5	19	DG333	240	2	1	DM408	3082	112	4	DM738	318	4	1	DS124	130	2	2	YM792	340	10	3
DB109	1	1	100	DB246	63	6	10	DG334	613	4	1	DM410	4477	75	2	DM739	346	2	1	DS125	87	2	2				
DB110	0	2	0	DB247	55	5	9	DG338	348	4	1	DM413	4451	250	6	DM740	340	5	1	DS126	58	2	3				
DB111	0	2	0	DB248	81	6	7	DG339	348	4	1	DM421	60	5	8	DM741	305	5	2	DS130	581	5	1				
DB112	1	1	100	DB249	53	5	9	DG340	79	4	5	DM422	373	15	4	DM742	429	5	1	DS131	239	5	2				
DB113	4	2	50	DB250	22	5	23	DG341	546	6	1	DM423	185	5	3	DM743	199	12	6	DS132	241	5	2				
DB114	0	2	0	DB251	46	5	11	DG342	916	15	2	DM424	1190	45	4	DM744	141	8	6	DS134	403	1	<1				
DB115	2	2	100	DB252	80	6	8	DG344	220	15	7	DM426	145	25	17	DM745	108	4	4	DS135	214	1	<1				
DB116	2	2	100	DB253	25	3	12	DG345	291	35	12	DM427	780	35	4	DM746	229	5	2	DS136	873	7	1				
DB117	2	2	100	DB254	52	6	12	DG346	726	15	2	DM428	547	15	3	DM747	186	4	2	DS137	475	7	1				
DB118	1	1	100	DB255	73	6	8	DG347	690	20	3	DM430	351	5	1	DM748	349	4	1	DS138	399	7	2				
DB119	0	1	0	DB256	59	6	10	DG352	166	25	15	DM441	484	5	1	DM766	123	75	61	DS140	667	57	9				
DB120	1	1	100	DB257	87	15	17	DG356	107	4	4	DM443	435	5	1	DM768	1066	45	4	DS141	499	24	5				
DB121	2	2	100	DB258	101	15	15	DG357	186	8	4	DM444	124	2	2	DM769	1039	45	4	DS150	906	3	<1				
DB122	0	2	0	DB261	170	7	4	DG359	126	5	4	DM446	410	10	2	DM770	1733	80	5	DS156	1600	6	<1				
DB123	0	1	0	DB262	189	7	4	DG360	324	25	8	DM447	448	10	2	DM771	429	89	21	DS160	827	10	1				
DB124	0	2	0	DB263	314	7	2	DG361	426	20	5	DM448	95	3	3	DM772	581	164	28	DS165	918	20	2				
DB125	0	2	0	DB291	124	17	14	DG362	535	18	3	DM530	446	14	3	DM773	613	92	15	DS170	1045	12	1				
DB126	1	2	100	DB292	72	17	24	DG363	224	32	14	DM532	142	6	4	DM774	336	98	29	DS175	583	12	2				
DB127	1	2	100	DB293	160	17	11	DG471	255	35	14	DM534	109	12	11	DM782	42	60	100	DS180	1648	12	1				
DB128	2	2	100	DB375	337	12	4	DG472	172	12	7	DM536	130	8	6	DM783	625	50	8	DS185	939	12	1				
DB161	12	3	25	DB376	379	12	3	DG473	203	12	6	DM538	184	10	5	DM784	71	8	100	DS190	630	10	2				
DB162	7	3	43	DB468	221	20	9	DG474	265	40	15	DM540	1513	225	15	DM786	99	37	37	DS195	324	10	3				
DB163	10	3	30	DB470	886	15	2	DG476	204	30	15	DM549	1484	50	3	DM788	662	113	17	DS203	1847	60	3				
DB201	66	3	5	DB685	15	27	100	DG478	1372	90	7	DM570	30	20	67	DM789	104	10	10	DS204	2190	60	3				
DB202	73	5	7	DB690	15	12	80	DG479	1143	65	6	DM666	545	12	2	DM790	1412	19	1	DS206	254	4	2				
DB203	171	5	3	DB761	12	12	100	DG720	582	50	9	DM698	76	2	3	DM794	61	3	5	DS224	45	1	2				
DB204	128	4	3	DB762	8	12	100	DG852	878	5	1	DM699	59	2	3	DM795	66	6	9	DS230	126	1	1				
DB205	132	4	3	DB763	6	2	33	DG854	650	5	1	DM700	59	2	3	DM796	94	7	7	DS231	109	1	1				
DB206	108	3	3	DB764	4	4	100	DG856	323	6	2	DM701	87	6	7	DM802	56	67	100	DS232	60	1	2				
DB207	277	3	1	DB765	10	4	40	DG858	788	5	1	DM702	154	5	3	DM805	29	4	14	DS233	90	1	1				
DB208	326	3	1	DB766	3	12	100	DG890	819	20	2	DM703	132	5	4	DM806	146	16	11	DS236	178	1	1				
DB209	147	2	1	DB767	1	4	0	DG891	585	30	5	DM704	116	6	5	DM808	51	78	100	DS237	141	1	1				
DB210	173	3	2	DB771	2	2	100	DI351	1181	10	1	DM705	125	3	2	DM809	13	3	23	DS238	85	1	1				
DB211	390	3	1	DB772	0	6	0	DI352	1485	10	1	DM706	132	3	2	DM810	76	10	13	DS240	25	3	12				
DB212	286	2	1	DB773	0	2	0	DI403	14114	50	<1	DM707	90	6	7	DM811	8	7	88	DS241	10	1	10				
DB213	371	3	1	DB774	1	3	100	DI450	825	2	<1	DM708	87	4	5	DM812	65	44	68	DS260	146	2	1				
DB214	109	3	3	DB775	1	2	100	DI454	2342	30	1	DM709	140	6	4	DM814	43	16	37	DS265	117	5	4				
DB215	83	3	4	DB776	0	6	0	DL016	27	75	100	DM710	94	5	5	DM815	14	2	14	DS270	72	1	1				
DB216	141	3	2	DB777	1	6	100	DL017	13	24	100	DM711	70	2	3	DM816	136	25	18	DS275	41	1	2				
DB217	138	3	2	DB987	37	6	16	DL018	8	10	100	DM712	131	5	4	DM817	29	31	100	DS280	84	1	1				
DB218	102	2	2	DC001	2087	50	2	DL019	5	10	100	DM713	205	3	1	DM818	15	25	100	DS285	49	2	4				
DB219	108	2	2	DC480	5718	300	5	DL020	3	24	100	DM714	197	2	1	DM819	2	2	100	DS290	34	1	3				
DB220	53	2	4	DC481	1860	100	5	DL021	4	20	100	DM715	268	3	1	DM820	108	15	14	DS295	17	1	6</				