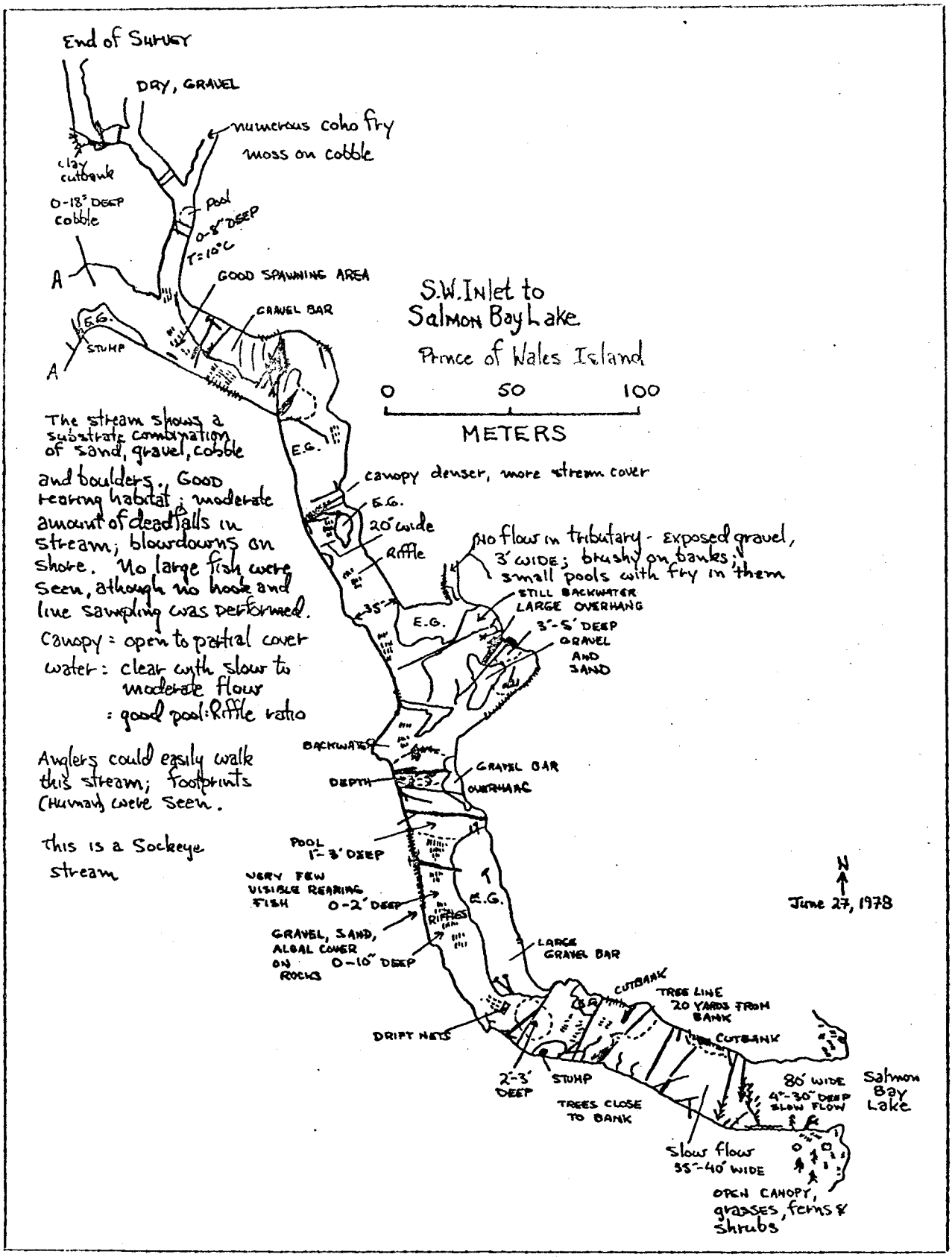

Fig. 25. Map showing southwest inlet to Salmon Bay Lake.

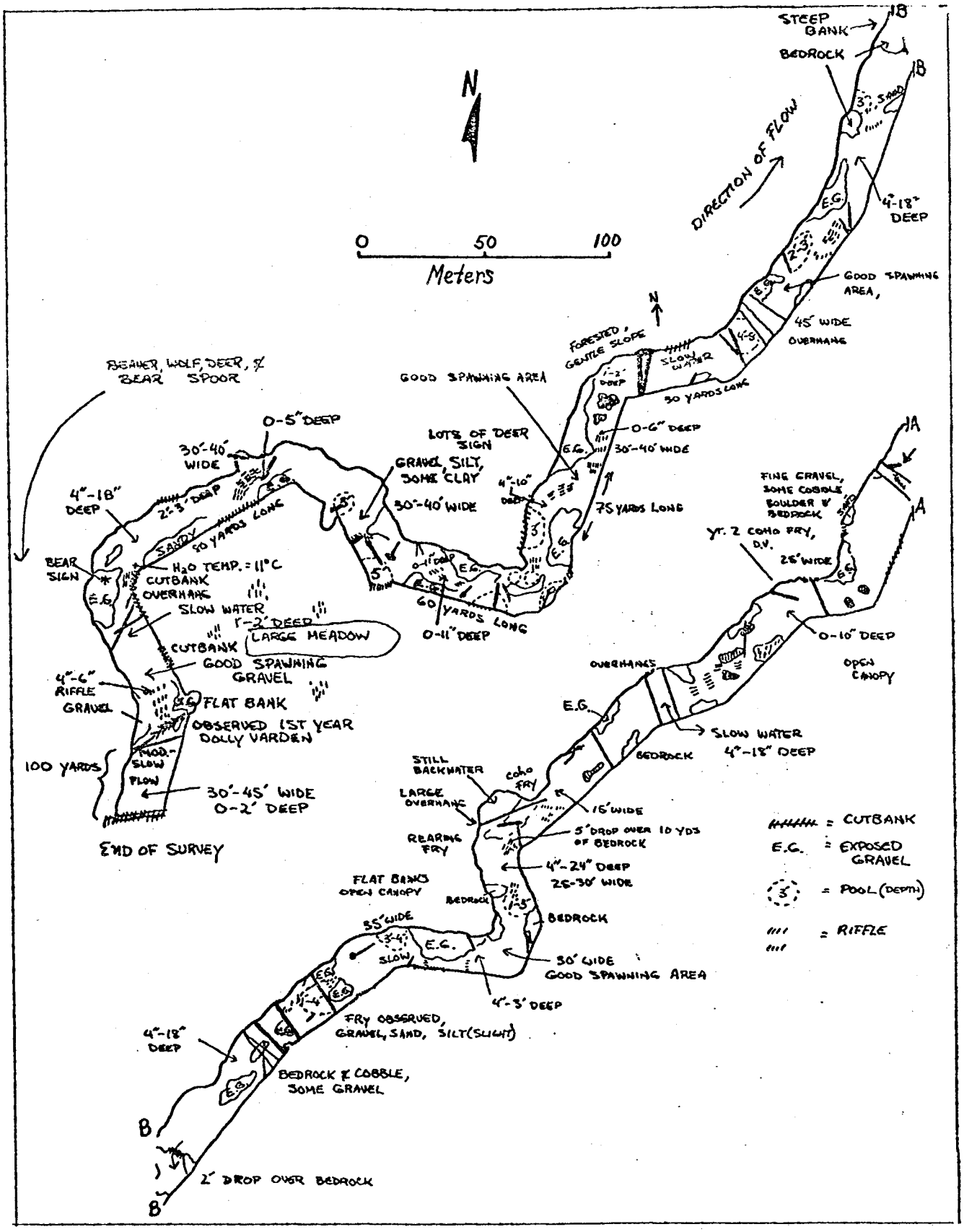

Fig. 25. (Cont.) Map showing southwest inlet to Salmon Bay Lake.

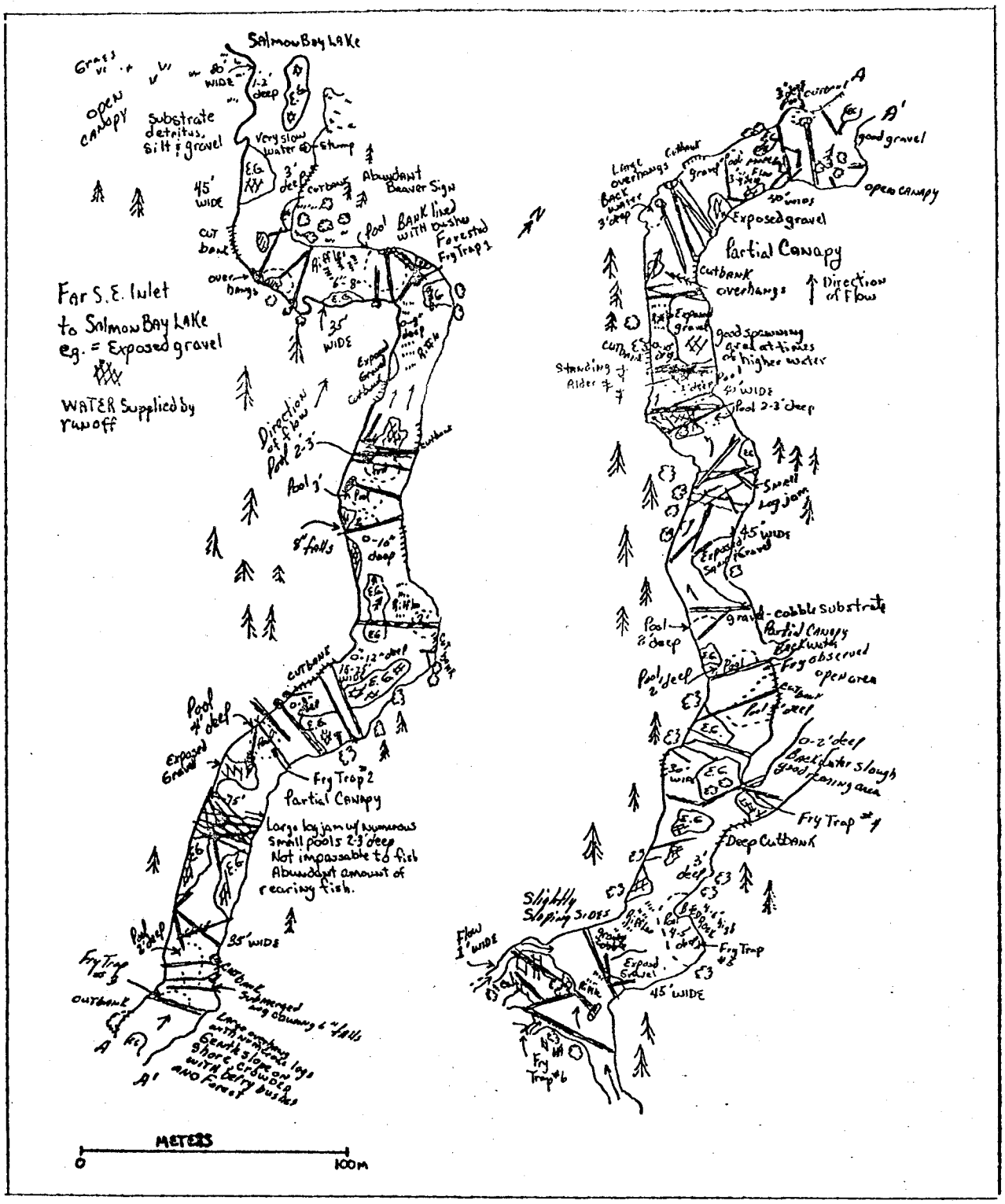

Fig. 26. Map showing far southeast inlet to Salmon Bay Lake.

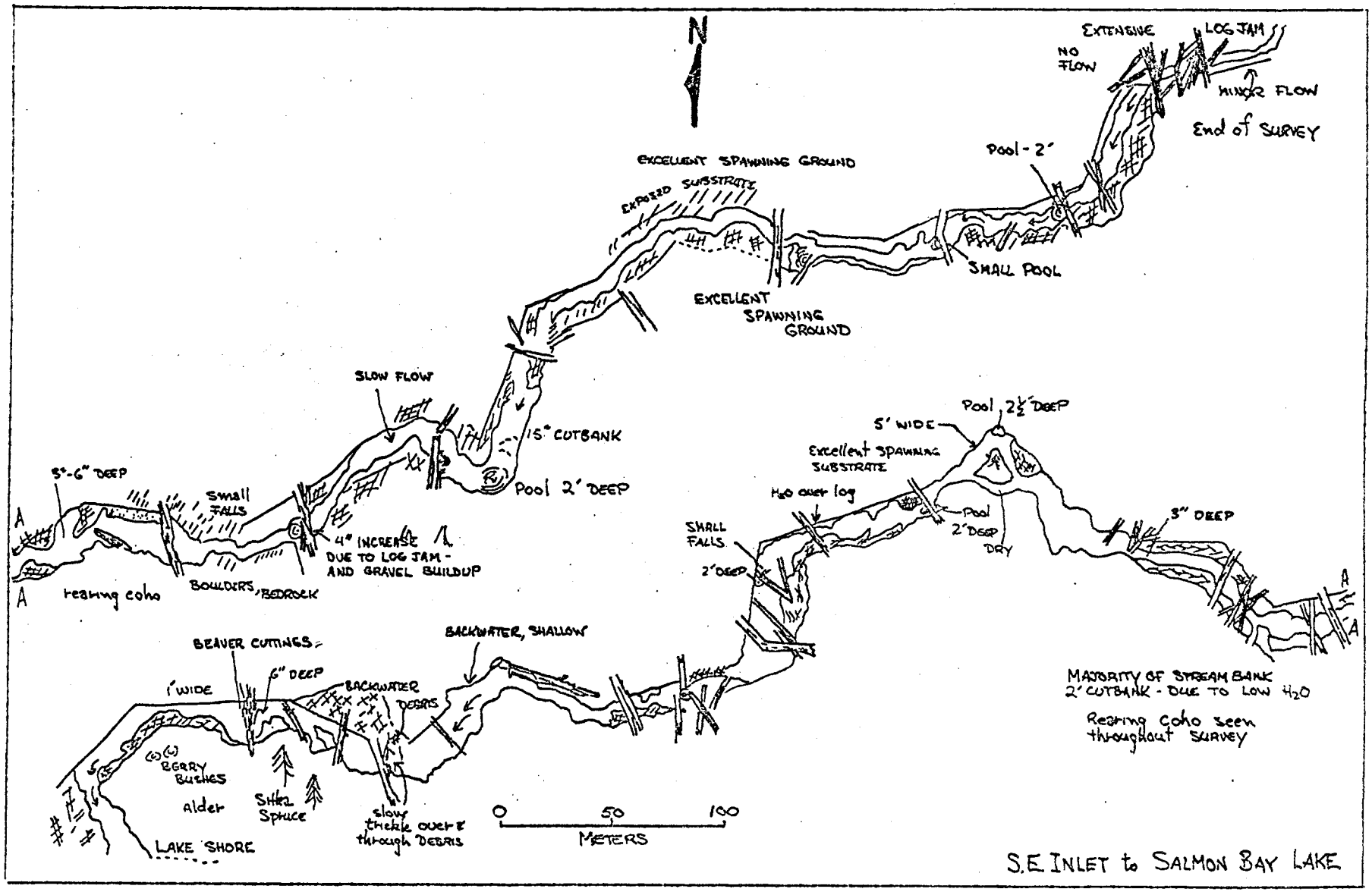

Fig. 27. Map showing southeast inlet to Salmon Bay Lake.

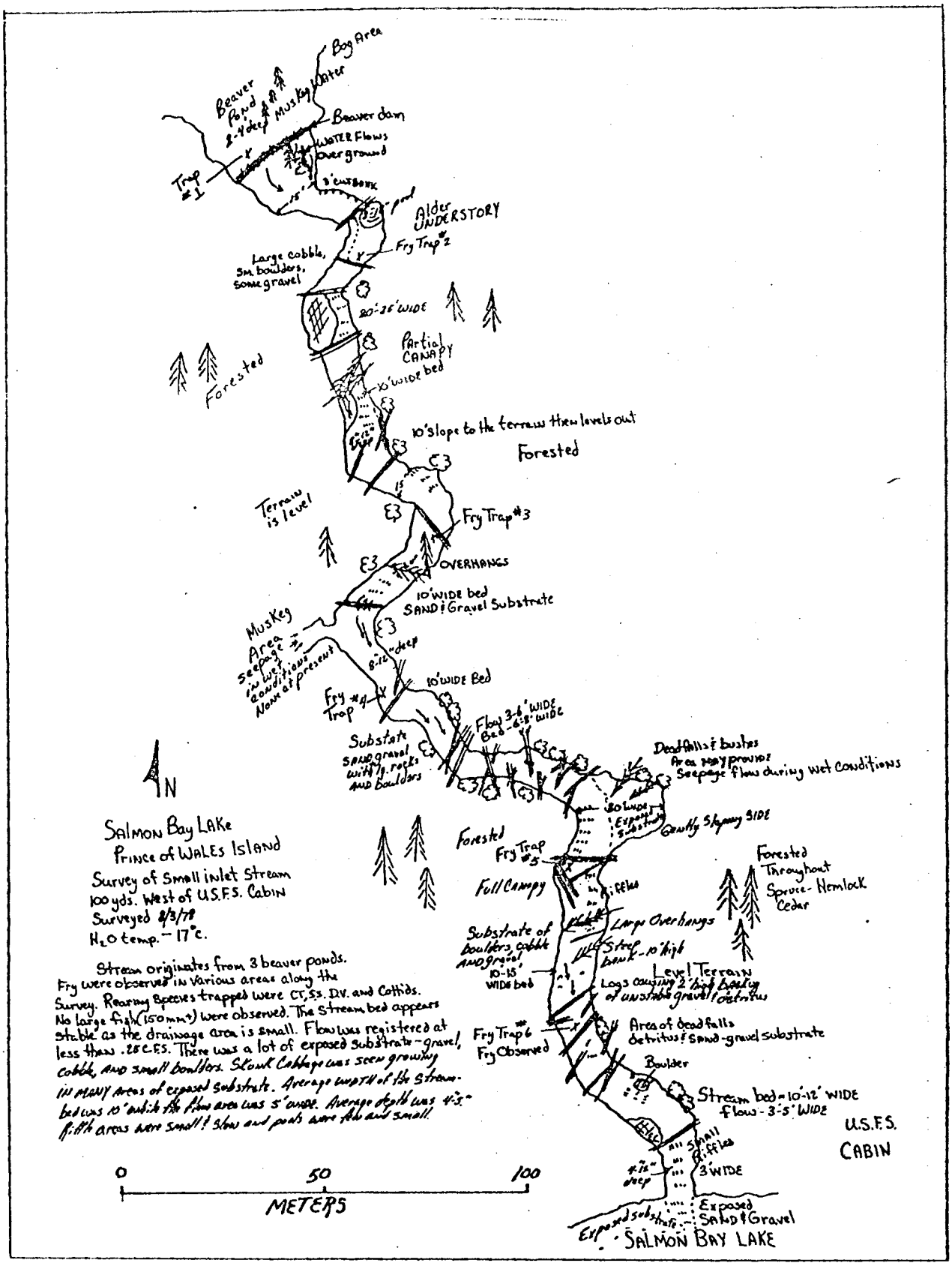

Fig. 28. Map showing "cabin inlet" to Salmon Bay Lake.

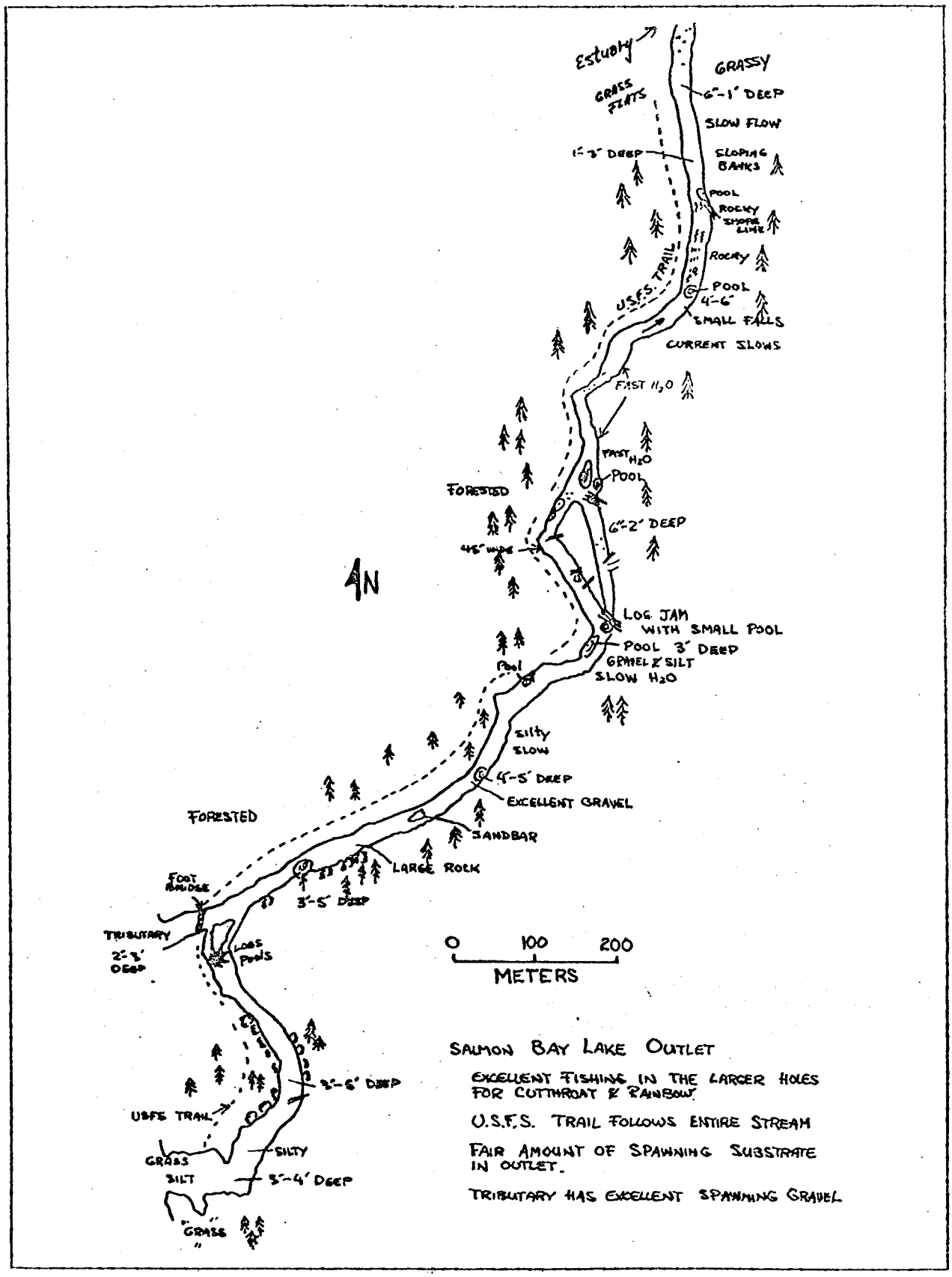

Fig. 29. Map showing outlet from Salmon Bay Lake.