FIDDLE LAKE

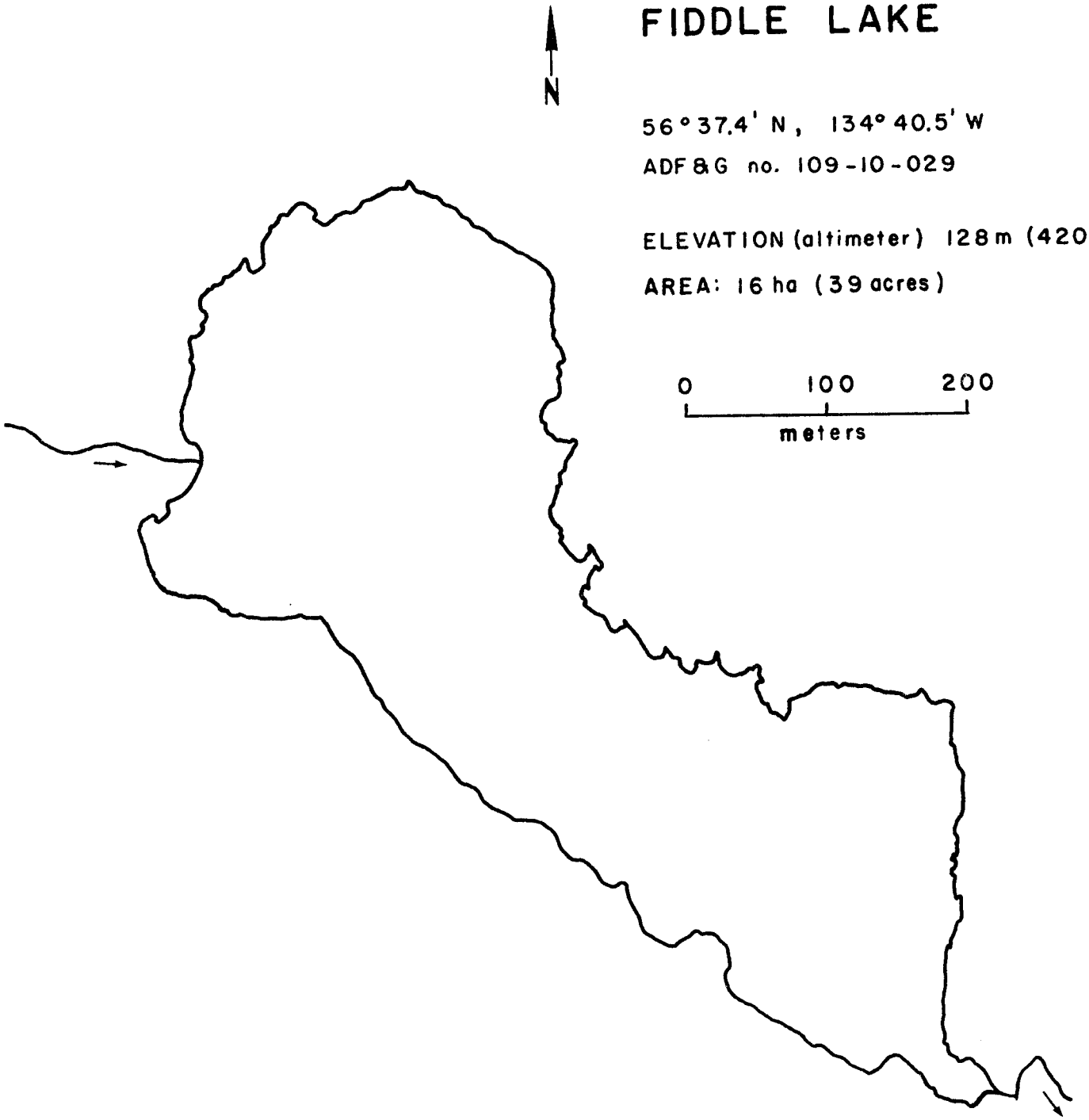

56° 37.4' N, 134° 40.5' W

ADF&G no. 109-10-029

ELEVATION (altimeter) 128 m (420 ft)

AREA: 16 ha (39 acres)

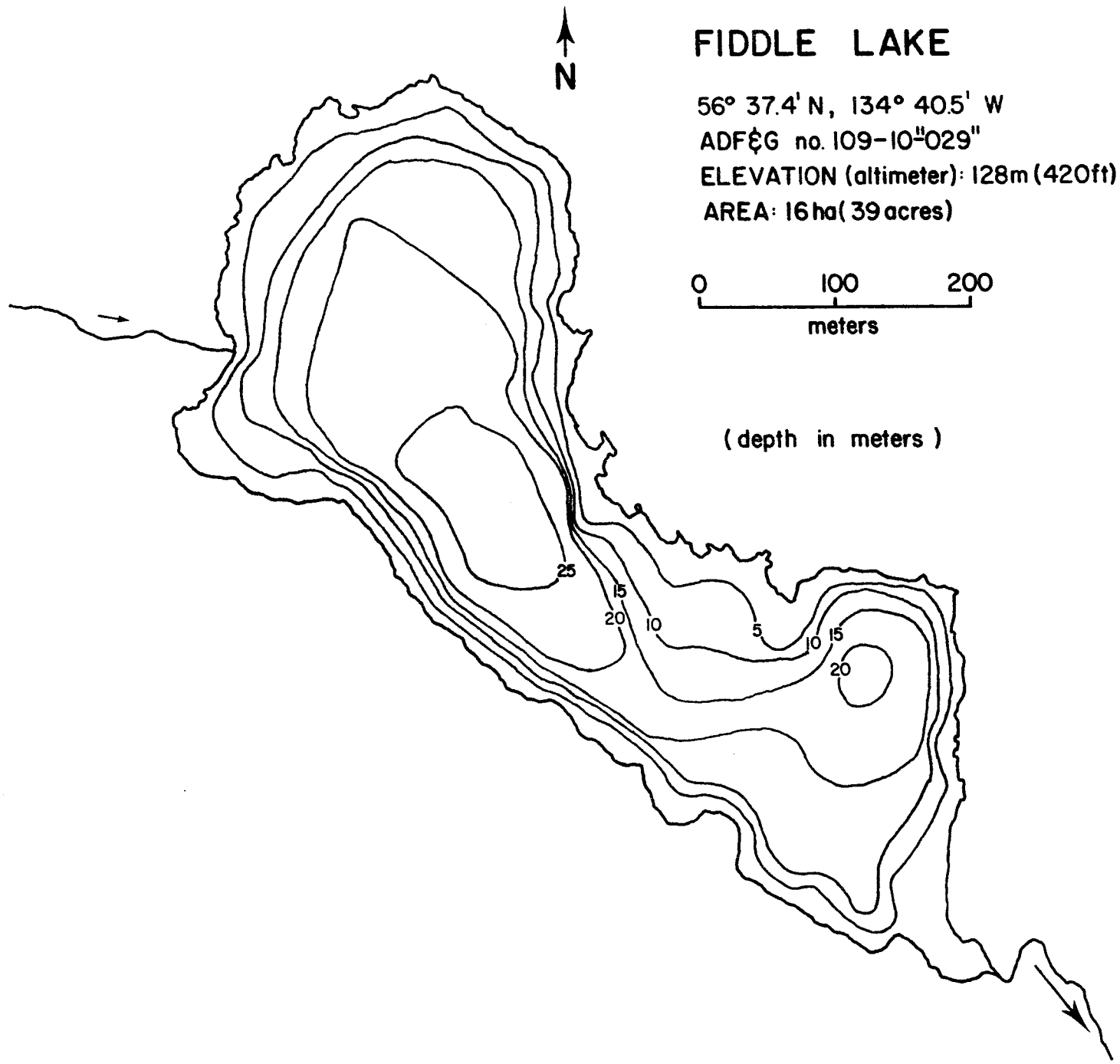
FIDDLE LAKE
56° 37.4' N, 134° 40.5' W
ADF&G no. 109-10-029
ELEVATION (altimeter): 128m (420ft)
AREA: 16 ha (39 acres)
N
0
100
200
meters
(depth in meters)
25
15
20
10
5
10
15
20

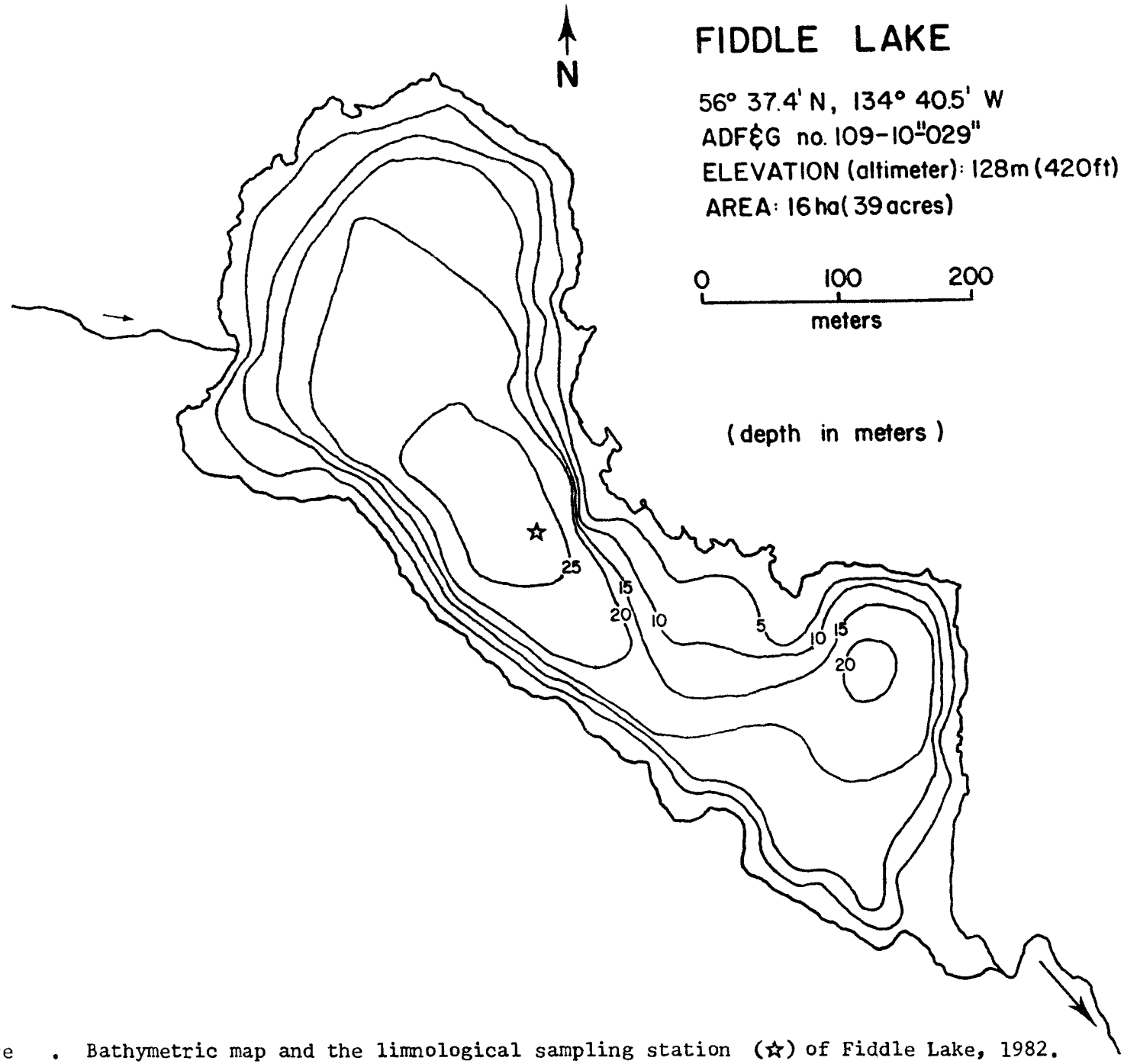

Figure . Bathymetric map and the limnological sampling station (☆) of Fiddle Lake, 1982.