103-90-10280





103-90-28
7/1/78
Larson & Berg

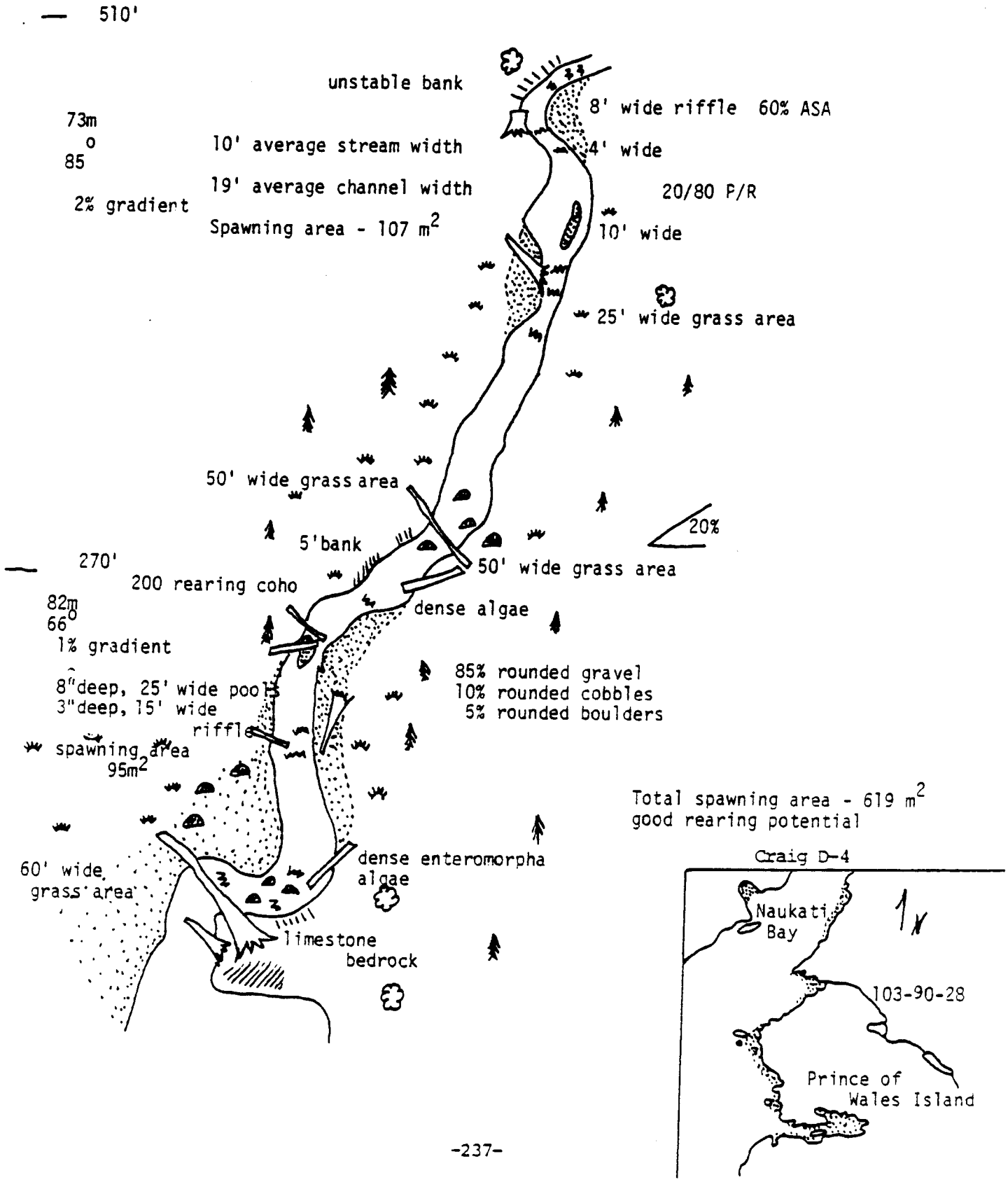

103-90-28

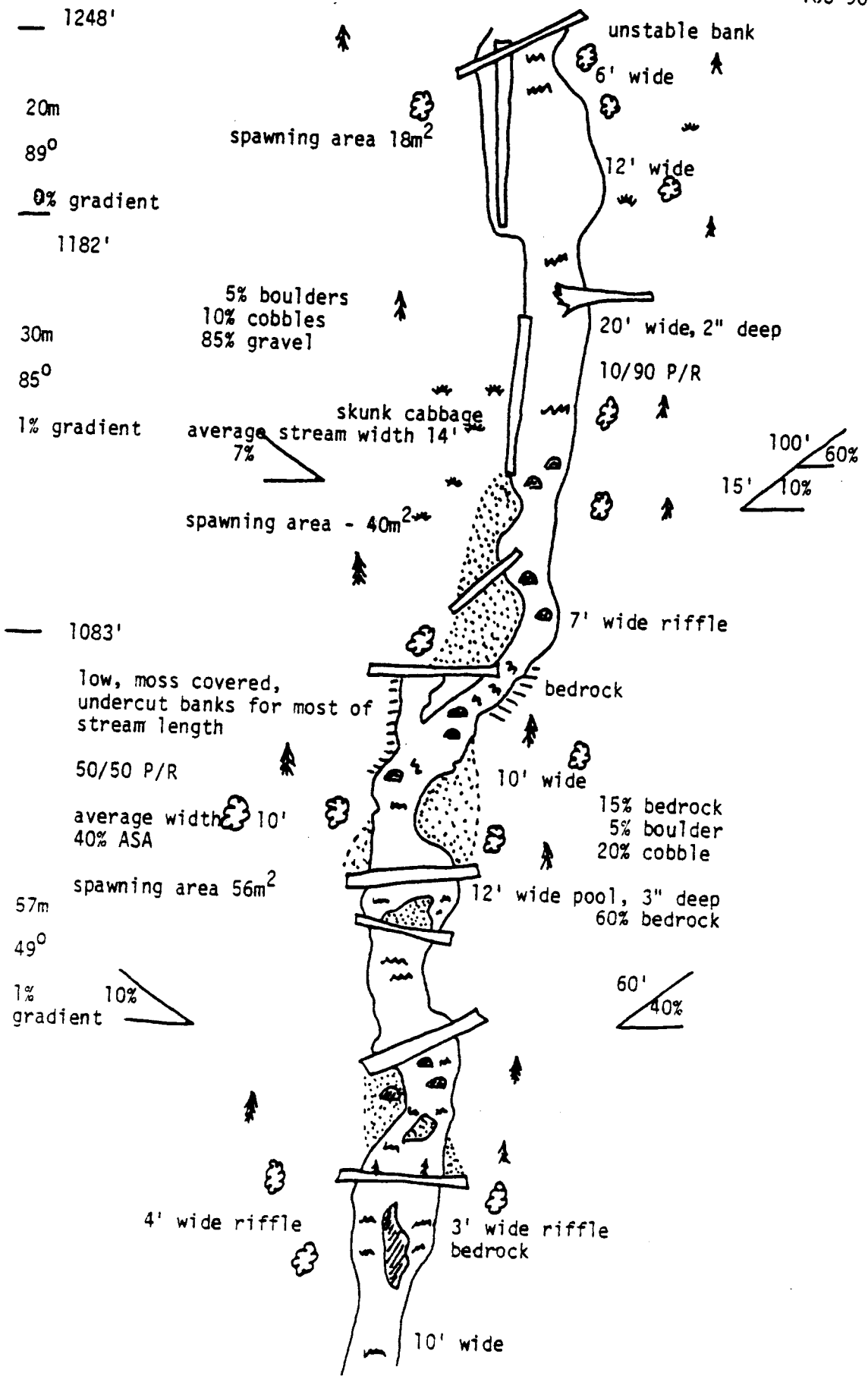
1248'
unstable bank
6' wide
20m
89°
spawning area 18m²
12' wide
0% gradient
1182'
5% boulders
10% cobbles
85% gravel
20' wide, 2" deep
30m
85°
10/90 P/R
skunk cabbage
1% gradient
average stream width 14'
7%
100'
60%
15'
10%
spawning area - 40m²
7' wide riffle
1083'
low, moss covered,
undercut banks for most of
stream length
bedrock
50/50 P/R
10' wide
average width 10'
40% ASA
15% bedrock
5% boulder
20% cobble
spawning area 56m²
12' wide pool, 3" deep
60% bedrock
57m
49°
1%
gradient
10%
60'
40%
4' wide riffle
3' wide riffle
bedrock
10' wide

103-90-28

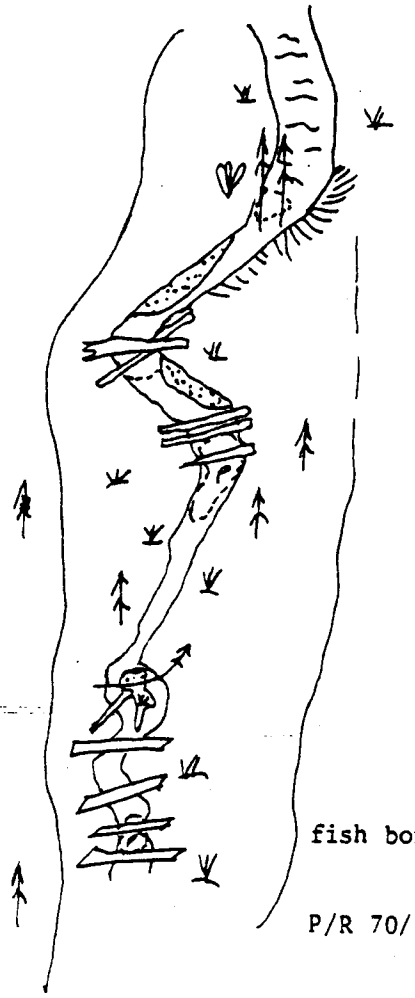

stream 8' wide

cut bank

ASA 30% 1 - 3" gravel
100%
loose gravel excellent

fish bones

P/R 70/30

103-90-28

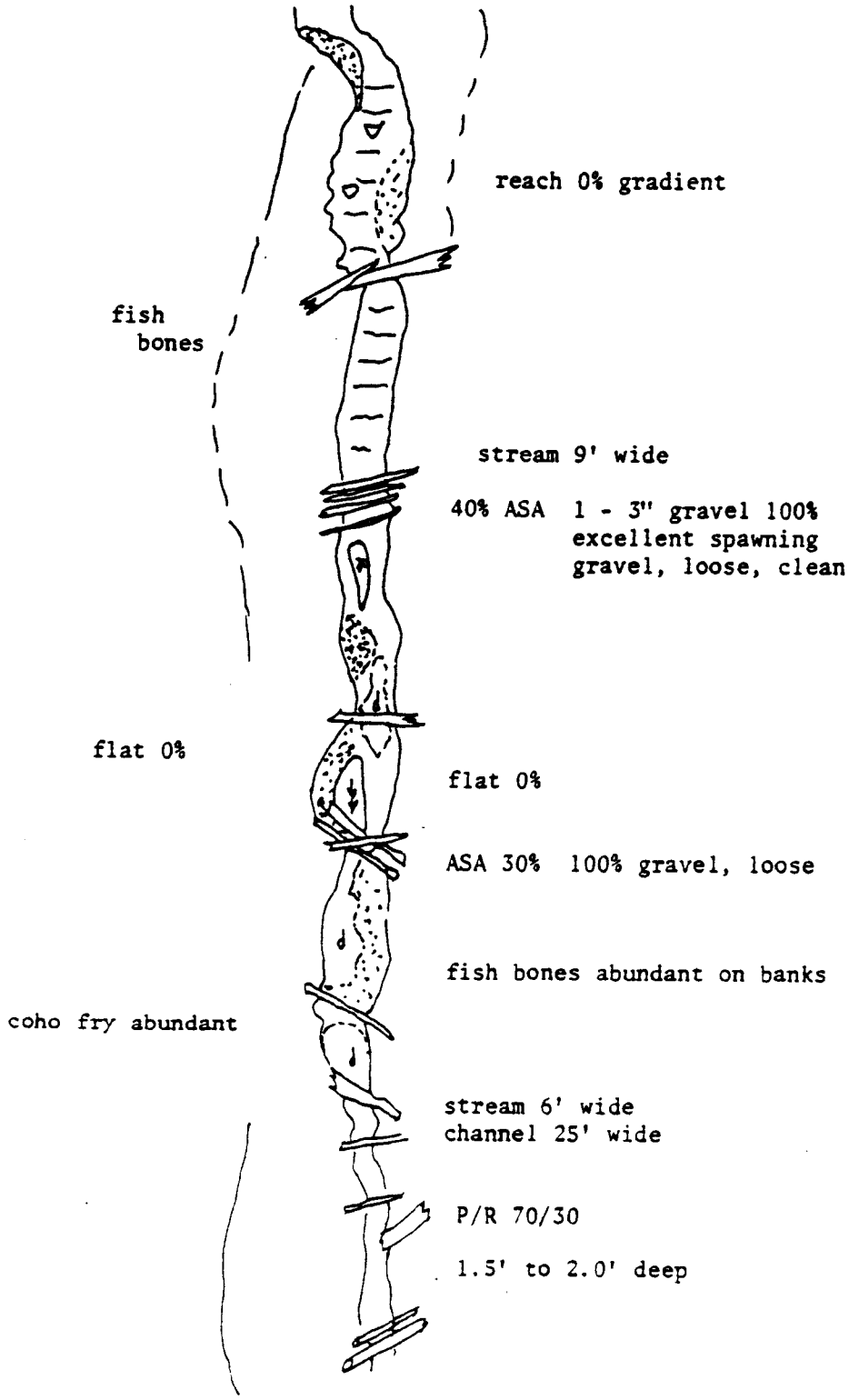
reach 0% gradient
fish bones
stream 9' wide
40% ASA 1 - 3" gravel 100% excellent spawning gravel, loose, clean
flat 0%
flat 0%
ASA 30% 100% gravel, loose
fish bones abundant on banks
coho fry abundant
stream 6' wide
channel 25' wide
P/R 70/30
1.5' to 2.0' deep

PEAK ESCAPEMENT RECORD

103-90-28

DATE	PINK	CHUM	OTHER SPECIES	REMARKS
1960 through 1969				No survey
9/1/70	3,000			
1971				No survey
8/27/72	30,000			
8/6/73	500			
9/3/74	7,000			
1975 through 1977				No survey
8/23/78	2,500			