Tunga Inlet
103-90-09 103-90-10090
7/22/78
Larson

103-90-09
Tunga Inlet
slough area



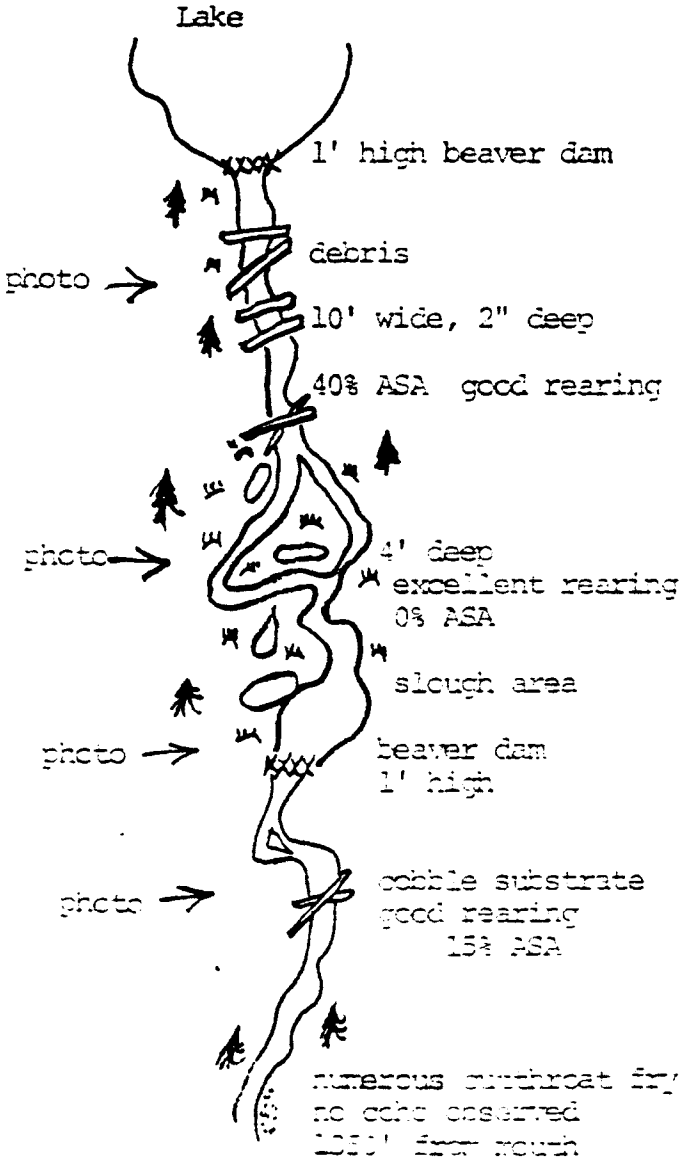

Craig D-4

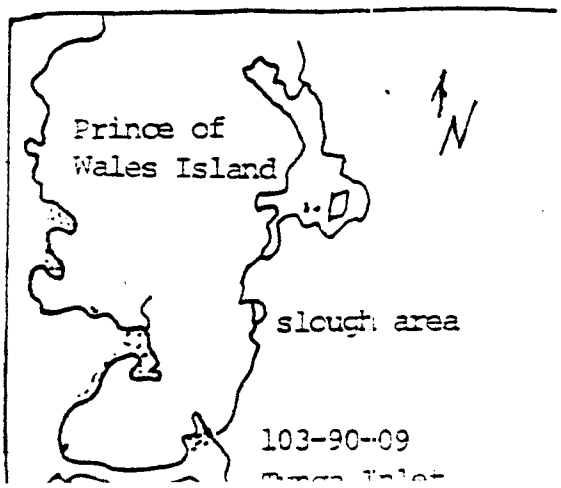

103-90-09
Tunga Inlet
7/22/78
Berg

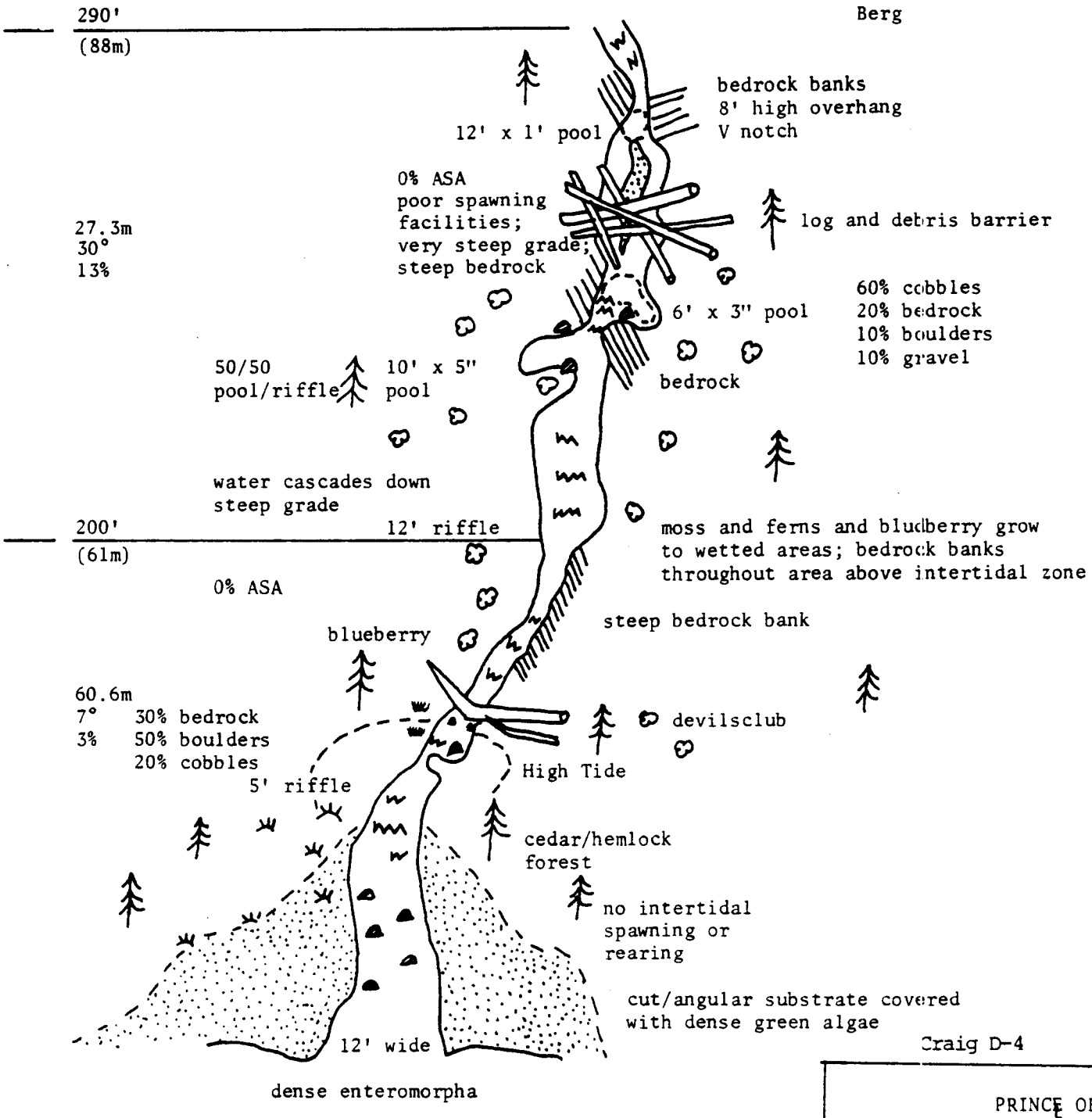

Craig D-4

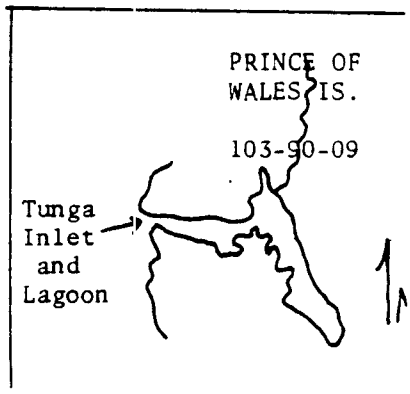

Weather: rain
Tide: mid
Air: 65°F
Water: 58°F
7.5 pH

103-90-09

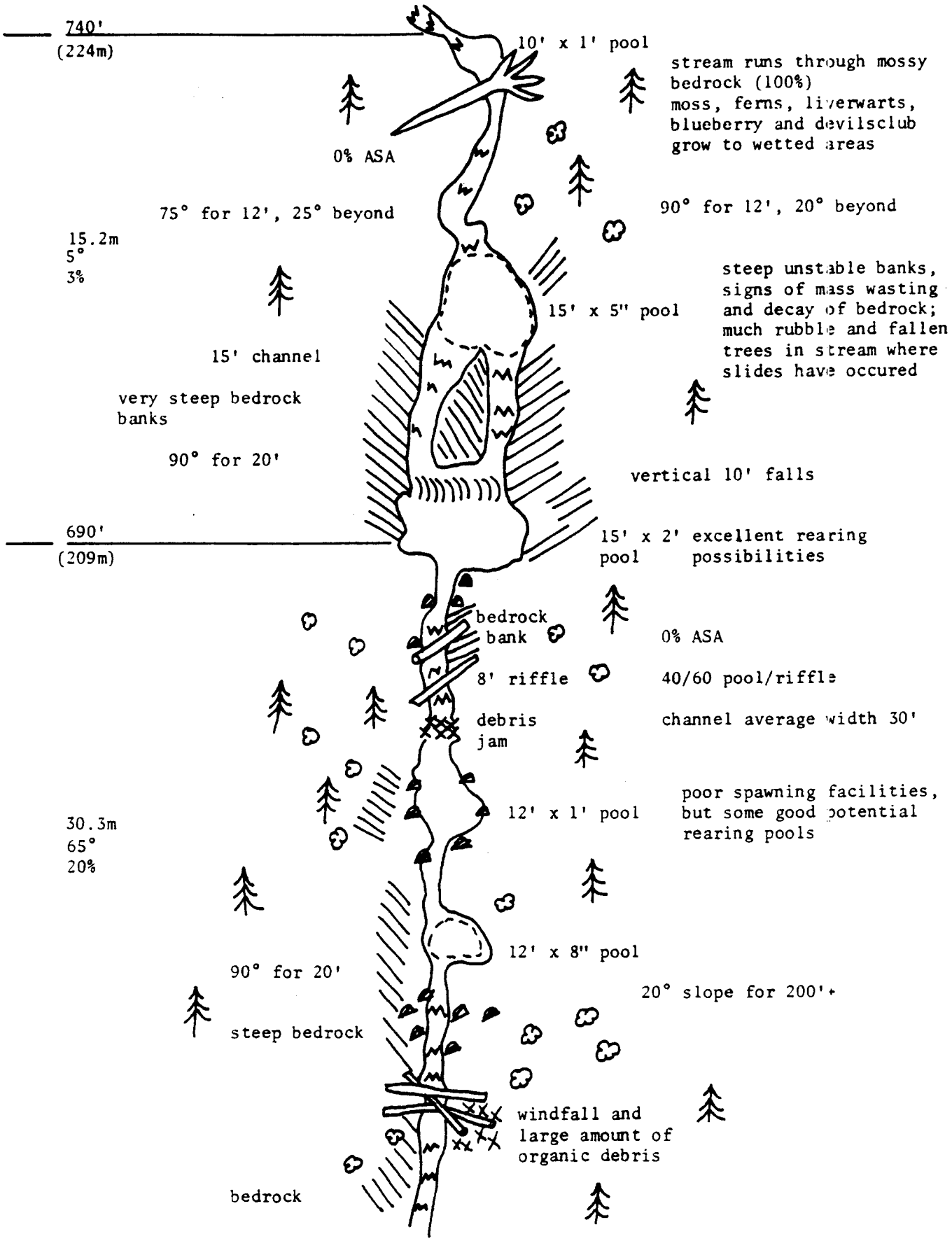
740'
(224m)
10' x 1' pool
stream runs through mossy bedrock (100%)
moss, ferns, liverwarts, blueberry and devilsclub grow to wetted areas
0% ASA
75° for 12', 25° beyond
90° for 12', 20° beyond
15.2m
5°
3%
steep unstable banks, signs of mass wasting and decay of bedrock; much rubble and fallen trees in stream where slides have occured
15' x 5" pool
15' channel
very steep bedrock banks
90° for 20'
vertical 10' falls
690'
(209m)
15' x 2' pool
excellent rearing possibilities
bedrock bank
0% ASA
8' riffle
40/60 pool/riffle
debris jam
channel average width 30'
poor spawning facilities, but some good potential rearing pools
12' x 1' pool
30.3m
65°
20%
12' x 8" pool
90° for 20'
20° slope for 200'+
steep bedrock
windfall and large amount of organic debris
bedrock

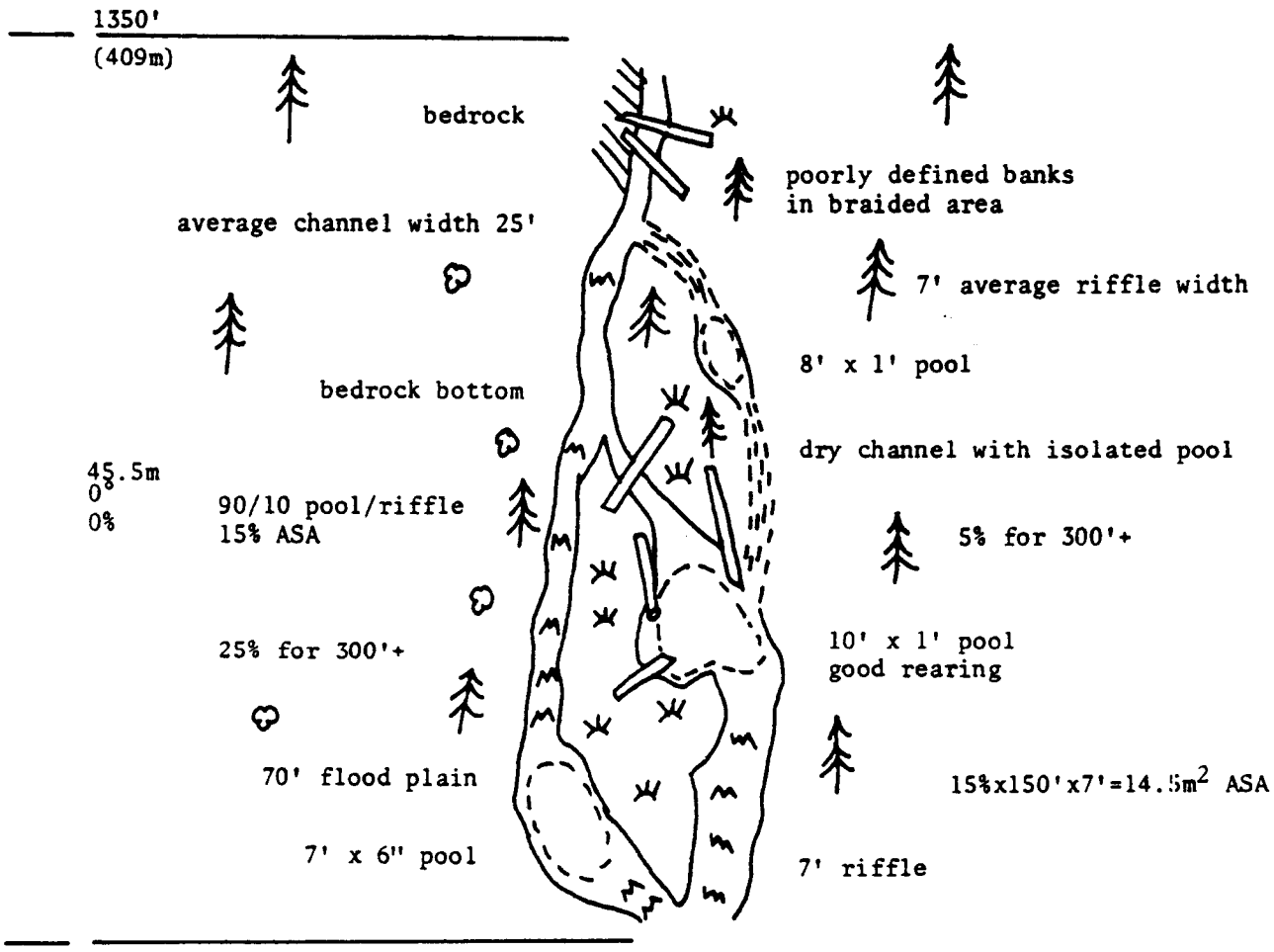
1350'
(409m)
bedrock
average channel width 25'
bedrock bottom
45.5m
0°
0%
90/10 pool/riffle
15% ASA
25% for 300'+
70' flood plain
7' x 6" pool
poorly defined banks
in braided area
7' average riffle width
8' x 1' pool
dry channel with isolated pool
5% for 300'+
10' x 1' pool
good rearing
15%x150'x7'=14.5m2 ASA
7' riffle

PEAK ESCAPEMENT RECORD

103-90-09

DATE	PINK	CHUM	OTHER SPECIES	REMARKS
8/13/58			600 coho, 30,000 reds	
8/20/59	600	250		
Season 1959	1,000	500	10,000 reds	
1960 through 1978				No survey.