
103-80-29 6/78
Rock Weir at Mouth


103-80-29 6/78
Intertidal


103-80-29 6/78
High Tide Area


103-80-29 6/78
Clearcut Area
above Bridge

PEAK ESCAPEMENT RECORD

103-80-26 Warm Chuck Inlet - left head

	DATE	PINK	CHUM	OTHER SPECIES	REMARKS
	10/2/40	14,000			Excellent
	1941	36,000	2,600		Excellent
	9/20/42	12,000	3,000		Excellent
	9/29/43	15,000	1,000		Excellent. 10,000 at mouth Coho's jumping in bay
	10/7/44	18,000	1,000		Excellent. 1,000 at mouth
	9/21/45	25,000	200		Excellent. 50,000 at mouth
	10/5/47	12,000	3,000		Good
	9/25/48	Good	Few		
**	10/1/49	16,300	100		Good
	9/18/54	1,000			
	9/14/56	2,500	1,000		5,000 pinks; 250 chums at mouth
	9/16/60	5,500	200	None seen	
	8/21/61	1,050	4	"	
	9/12/61	2,300		"	
	9/13/62	4,500		"	
	8/26/63	3,500	None seen	"	
	1964				No survey
	8/17/65	10,000	None seen	"	
	8/17/66	340	"	"	
	8/28/67	3,000	"	"	
	8/5/68		5	"	
	8/20/68	15,000		"	
	9/3/69	2,500	None seen	"	
	8/26/70	2,500	"	"	
	9/23/71	640	35	15 cohos	

** Escapement survey probably for 103-80-31

103-80-26
Edgington
6/15/78
West head of Warm Chuck Inlet

Weather: overcast
Air: 60°F
Water: 51°F
Tide: high
pH: 8.5
Color: clear
Flow: 4.0 cfs
ASA: 3357 M^2

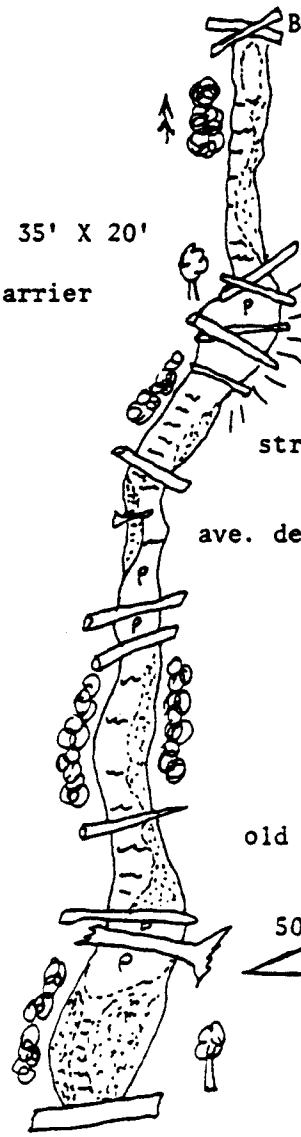

5181 Blasting near stream end of survey.

P/R developing well
60/40 rearing cover
good coho fry are abundant

pool 35' X 20'

cutthroat trout present

low water barrier

4933 salmonberry and Devil's Club increasing density

4833 stream low, but runs high at times

ave. depth 11"
40% 10" boulders
ASA = 40%
60% 1-4"gravel
Channel = 34', stream = 14' wide

4722 Gradient of stream 0.5°

4647

old spruce, hemlock

4547

4462

Craig D-5

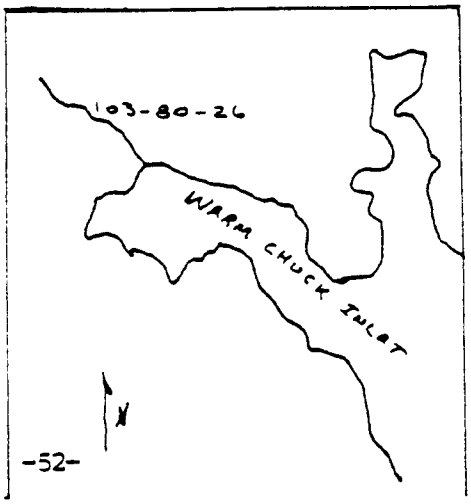

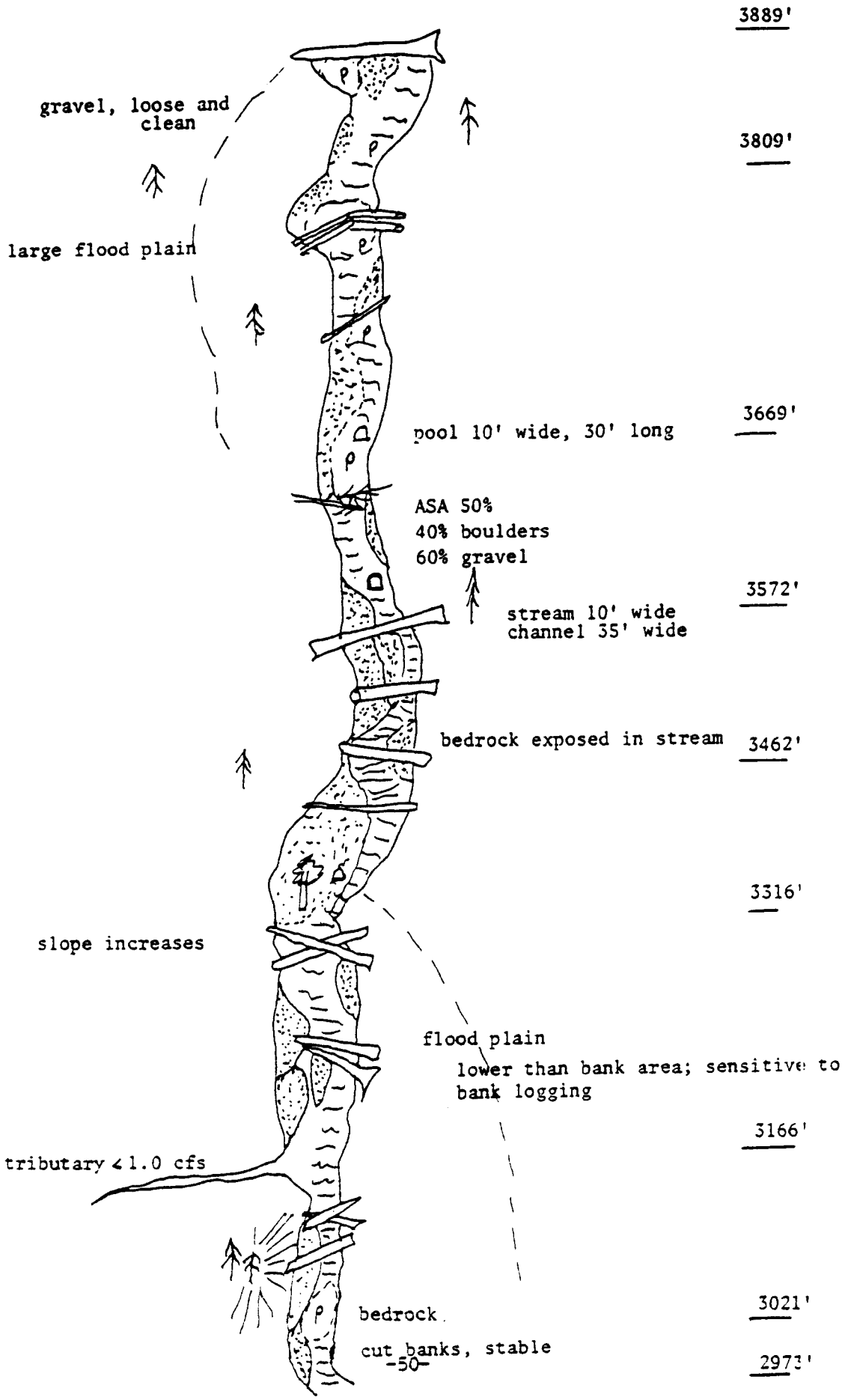
3889'
gravel, loose and clean
3809'
large flood plain
3669'
pool 10' wide, 30' long
ASA 50%
40% boulders
60% gravel
3572'
stream 10' wide
channel 35' wide
bedrock exposed in stream
3462'
3316'
slope increases
flood plain
lower than bank area; sensitive to bank logging
3166'
tributary < 1.0 cfs
3021'
bedrock
cut banks, stable
2973'

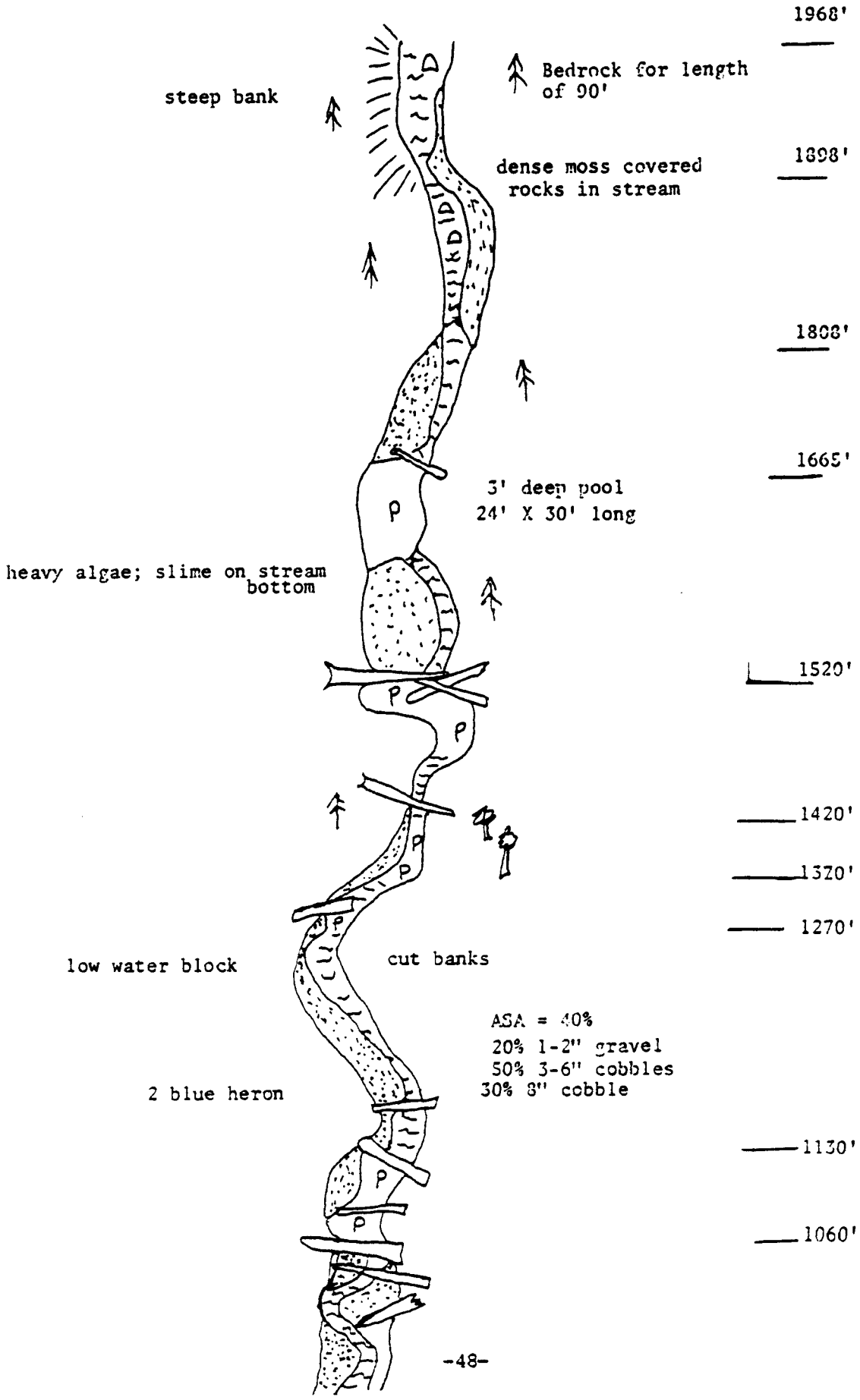
1968'
Bedrock for length of 90'
steep bank
1898'
dense moss covered rocks in stream
1808'
1665'
3' deep pool
24' X 30' long
heavy algae; slime on stream bottom
1520'
1420'
1370'
1270'
low water block
cut banks
ASA = 40%
20% 1-2" gravel
50% 3-6" cobbles
30% 8" cobble
2 blue heron
1130'
1060'