103-50-0044

103-50-44
MOUTH



Weather - overcast
Tide: 1/4
Flow: 3 cfs

103-50-44
10/29/78
Larson

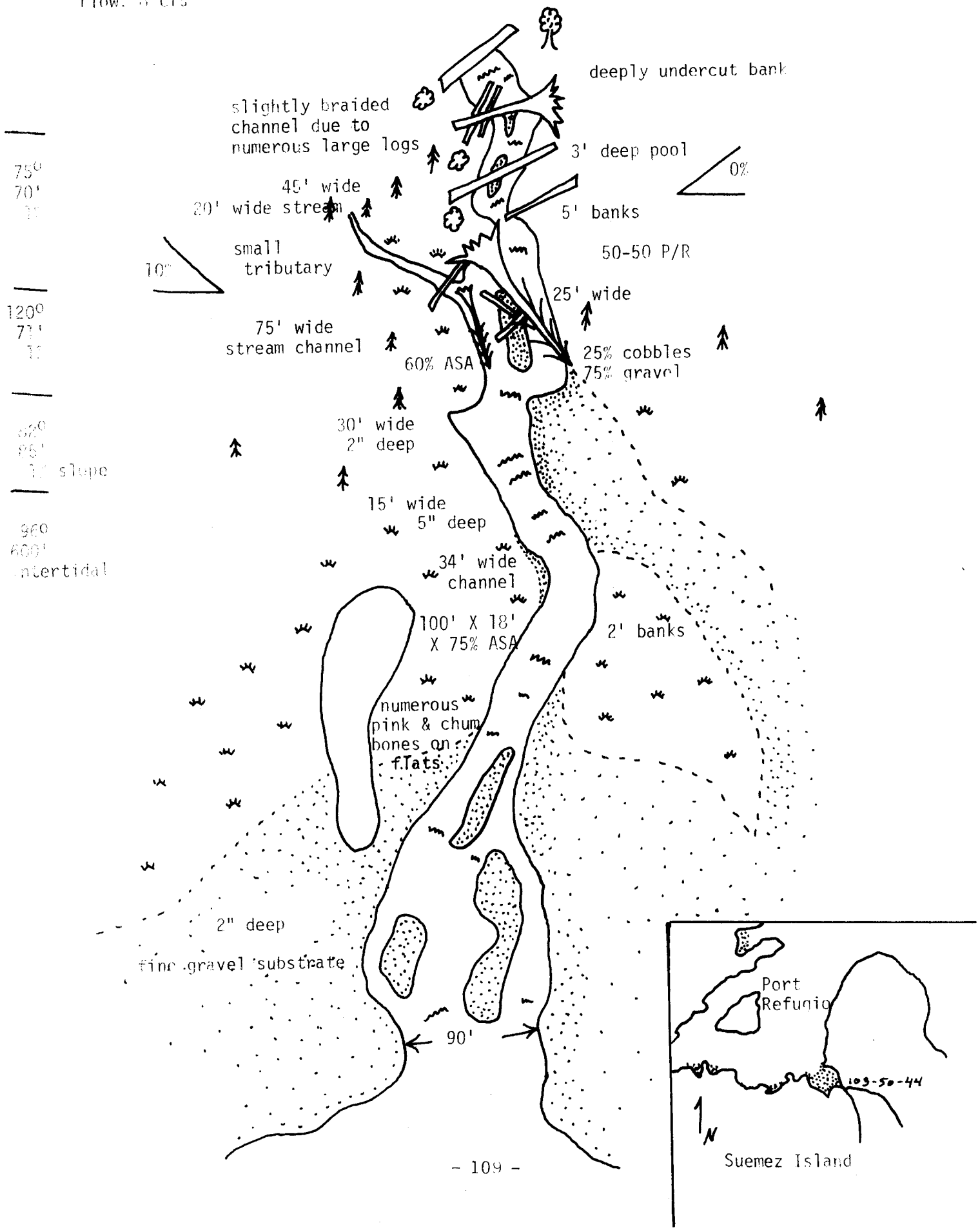

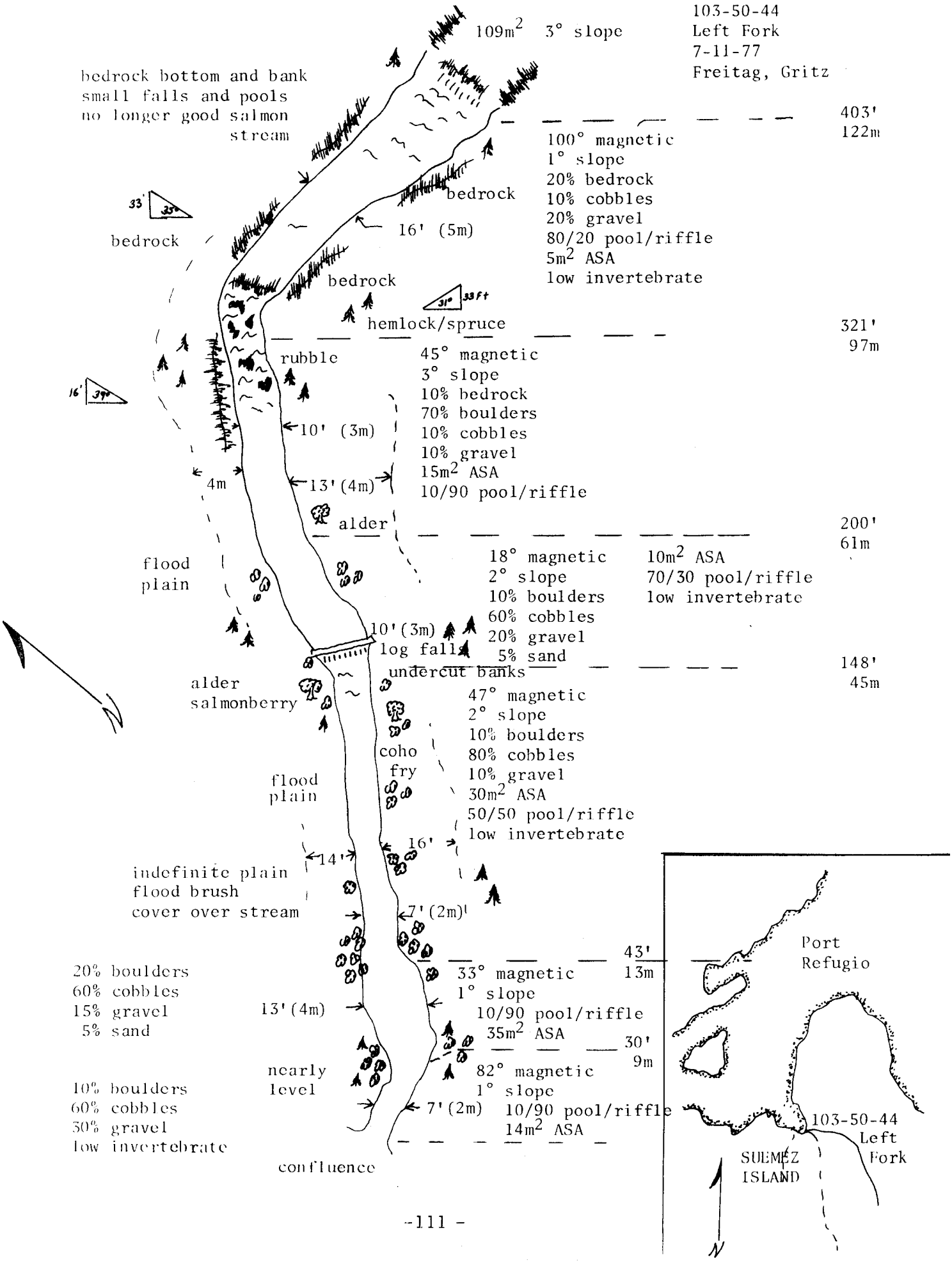
103-50-44
Left Fork
7-11-77
Freitag, Gritz
109m2 3° slope
bedrock bottom and bank
small falls and pools
no longer good salmon stream
403'
122m
100° magnetic
1° slope
20% bedrock
10% cobbles
20% gravel
80/20 pool/riffle
5m2 ASA
low invertebrate
bedrock
16' (5m)
bedrock
bedrock
hemlock/spruce
321'
97m
rubble
45° magnetic
3° slope
10% bedrock
70% boulders
10% cobbles
10% gravel
15m2 ASA
10/90 pool/riffle
10' (3m)
4m
13' (4m)
alder
200'
61m
flood plain
18° magnetic
2° slope
10% boulders
60% cobbles
20% gravel
5% sand
10m2 ASA
70/30 pool/riffle
low invertebrate
10' (3m)
log falls
undercut banks
148'
45m
alder
salmonberry
47° magnetic
2° slope
10% boulders
80% cobbles
10% gravel
30m2 ASA
50/50 pool/riffle
low invertebrate
coho fry
flood plain
16'
14'
indefinite plain
flood brush
cover over stream
7' (2m)
43'
13m
20% boulders
60% cobbles
15% gravel
5% sand
33° magnetic
1° slope
10/90 pool/riffle
35m2 ASA
13' (4m)
30'
9m
nearly level
82° magnetic
1° slope
10/90 pool/riffle
14m2 ASA
10% boulders
60% cobbles
30% gravel
low invertebrate
7' (2m)
confluence
Port Refugio
103-50-44
Left Fork
SUEMEZ ISLAND
N

PEAK ESCAPEMENT RECORD

103-50-44 Port Refugio (S. E. Creek)

DATE	PINK	CHUM	OTHER SPECIES	REMARKS
10/8/40	5,000	500		
1941	5,000	5,000		
10/8/45	15,000	800		Good. 8,000 at mouth
10/16/46	2,000			Poor. None at mouth
1960 through 1962				No survey
8/26/63	270			
1964 through 1972				No survey
8/20/73	300			
1974	none seen			
8/12/75				No survey
1976				No survey
1977	none seen			