CC AT Sorenson
Jim Wilson
Fish & Game

Date: 23 SEPT 1978

Fish Stream Survey Report

102-70-058

Camp CRAIG/South Harris Bay Stream Name(ID) TROCADERO

Road# _____ Station# _____ Unit# 5 RP# _____

Quad Map CRAIG B-3 Section 7 Chick Map _____ Section _____

Fish Present	Yes	No
Above Road Crossing		✓
Below Road Crossing	✓	
Within Unit Boundary	✓	
Below Unit Boundary	✓	

Species Present/Stage of Development DOLLY VARDEN (FRY & ADULT)

Type of Fish Habitat

Salmon Spawning Area Ø sq yds Describe _____
Salmon Rearing Area Ø sq yds Describe _____
Other RESIDENT FISH HABITAT Area ~60 sq yds Describe _____

Stream Sketch or Map: Attach supplement if necessary:

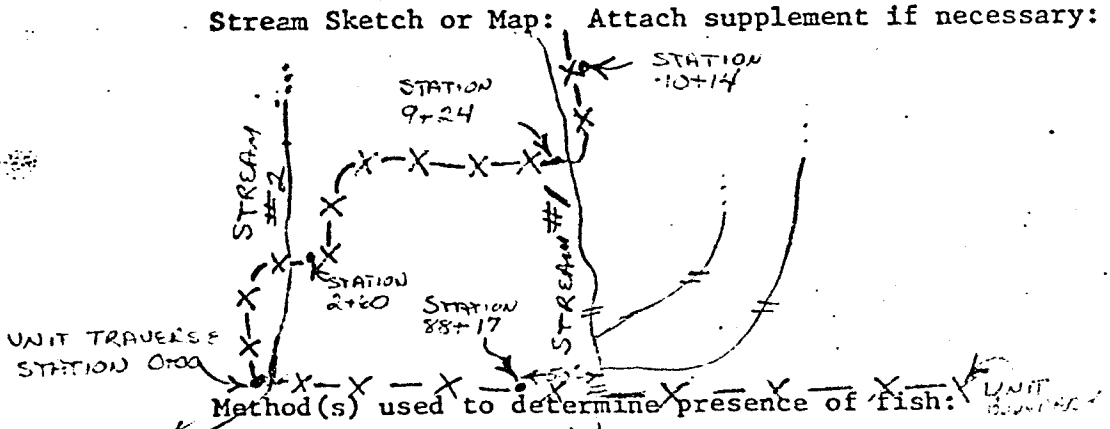

Method(s) used to determine presence of fish:

Date	#Fish	Approx Length	Gear	Length of Time Fished	Stream No.
20 SEPT 1978	1 - DOLLY VARDEN	4½"	SHOCKER	—	#1
	1 - DOLLY VARDEN	3"	"	—	#1

Is future fish habitat enhancement possible? Yes _____ No ✓
If yes Describe/

~~Road and~~ Unit boundary/fish stream intersection(s)
Marked with aluminum metal tags Yes ✓ No _____
Fish stream(s) flagged with ~~blue~~ stripe tape Yes ✓ No _____
Stream(s) traversed-If so attach traverse notes Yes _____ No _____
Additional parameter information necessary, Yes _____ No ✓
If so attached completed fish stream parameter Data form

Pertinent Wildlife Information:

NONE

Comments:

SEE SUPPLEMENT

Survey Crew Members: Signature Date

Laura A [illegible] 29 SEPT 1978
Thomas M. [illegible] [illegible] 1978

Report Reviewed By Michael E Navy (Signature) Forester (Title) 9-25-78 (Date)

Recommendations:

See attached sheet

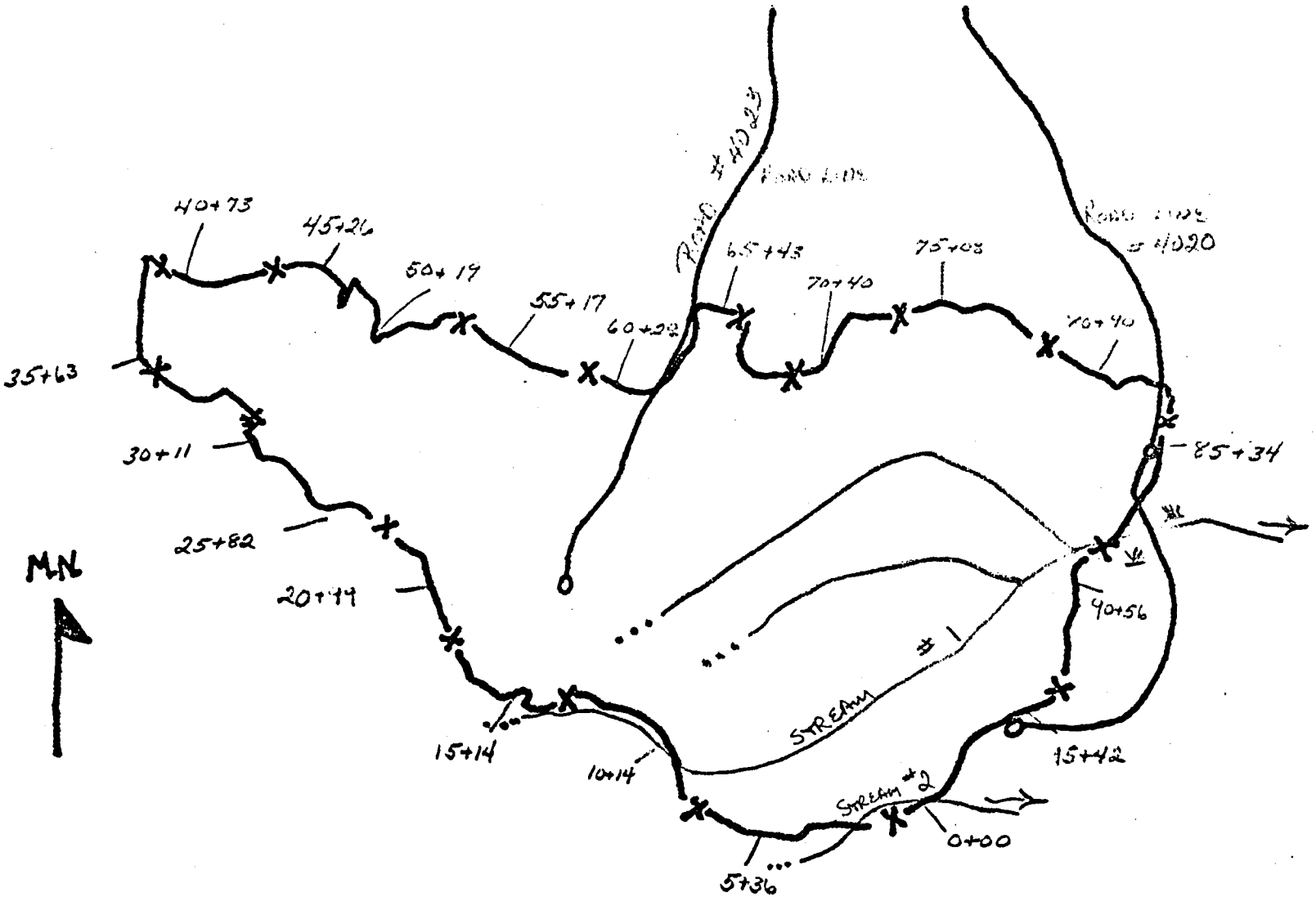

HARRIS RIVER SOUTH

UNIT 5

71.9 ACRES

1" = 500 ft

CRAIG / SOUTH HARRIS RIVER SALE
UNIT #5
23 SEPTEMBER 1978

STREAM #1

THIS STREAM IS 5 TO 6 FT WIDE, & 6" DEEP WITH SAND/SMALL-LARGE GRAVEL SUBSTRATE AND ~1 FT HIGH MOSS BANKS. STREAM GRADIENT IS <5% FROM UNIT BOUNDARY FOR ~200 FT; GRADIENT THEN SHARPLY INCREASES TO >30% SLOPE. SAWED TWO DOWN YARDEN IN STREAM. THIS IS GOOD TO ✓EXCELLENT RESIDENT FISH HABITAT.

STREAM #1 FLOWS PARALLEL TO THE UNIT BOUNDARY TILL IT CROSSES INTO THE UNIT AT UNIT TRAVERSE STATION 9+24. THE STREAM FLOWS THROUGH THE UNIT UNTIL IS LEAVES THE UNIT 50 FT BEFORE STATION 8X+17.

FLAGGED ORANGE / WHITE STRIPE UP STREAM #1 AND ITS THREE FEEDER STREAMS. TAGGED AT UNIT BOUNDARY NEAR STATION 7X+17.

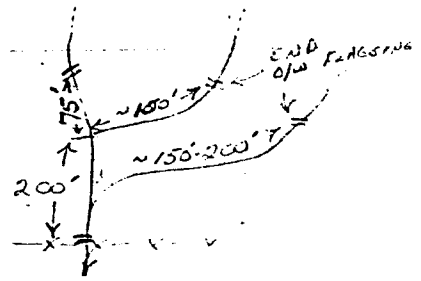

RECOMMEND YARDING AWAY AND CHUNK CLEANING IN STREAM AREA WHICH HAS BEEN FLAGGED

STREAM #2

NO FISH SHOCKED IN THIS STREAM. STREAM WAS NOT FLAGGED OR TAGGED. GRADIENT INCREASED RAPIDLY TO >30% SLOPE AFTER CROSSING INTO UNIT #5 AT STATION 0+00 AT UNIT BOUNDARY TRAVERSE.

Harris River Journ
Unit 5
71.9 acres
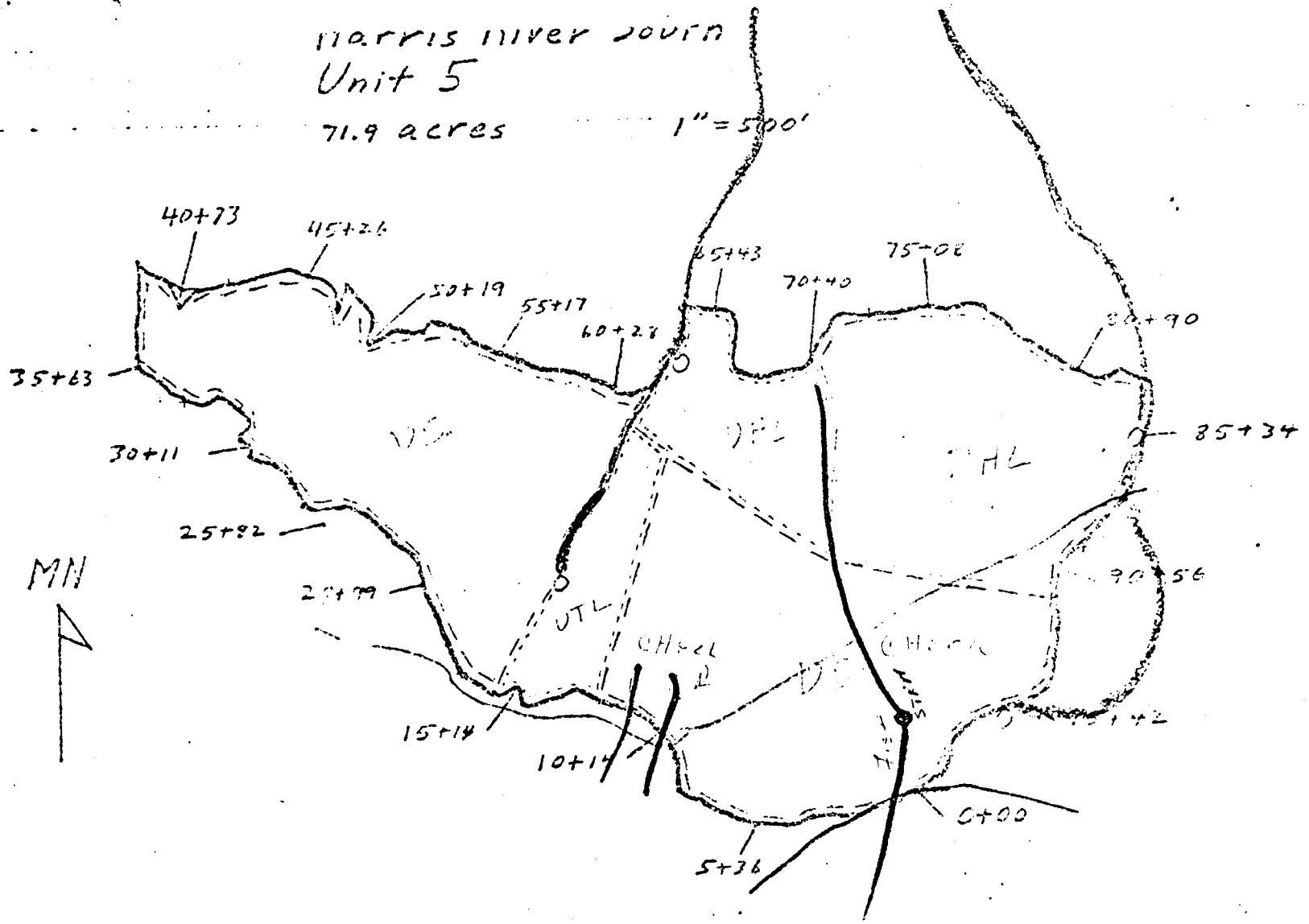
1" = 5000'