102-60-87

UPPER KARTA RIVER SYSTEM
7-9-74
Larson & Downey

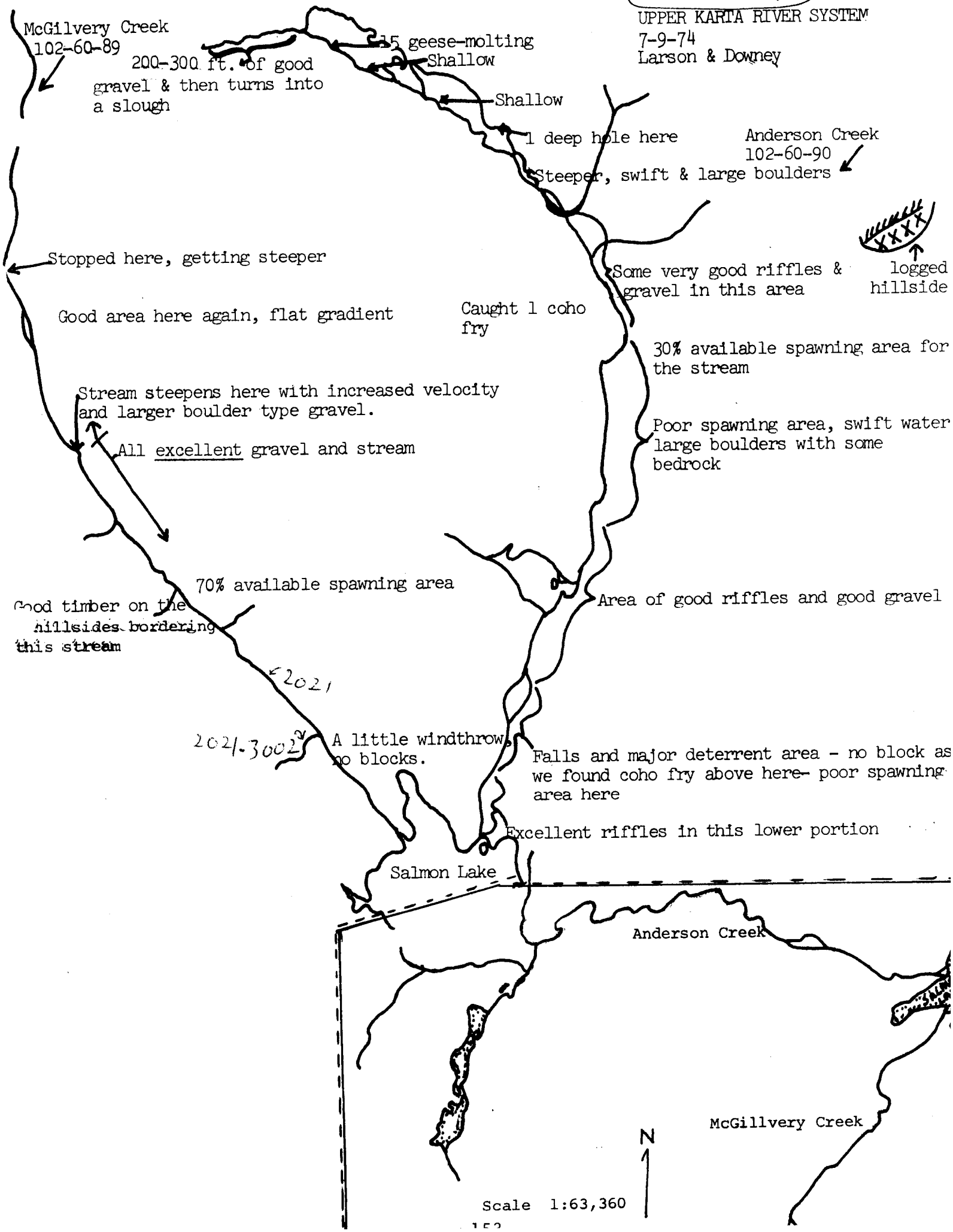



Karta River
lower end to Little Salmon Lake

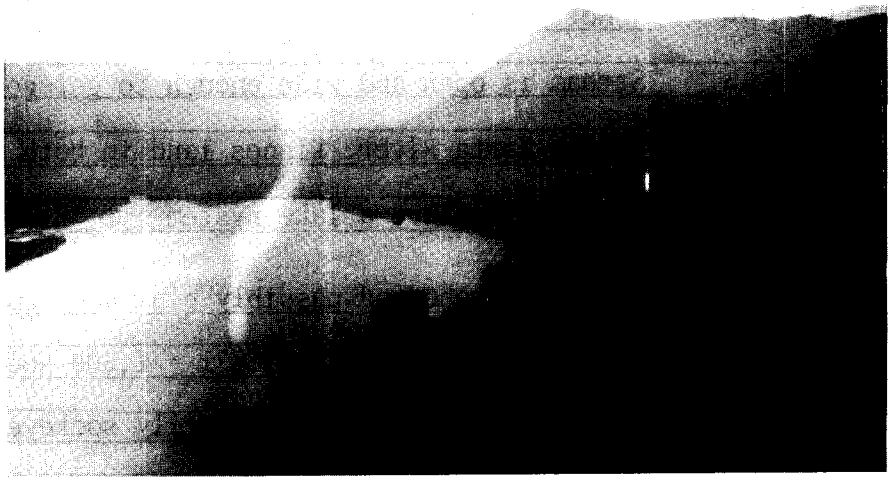

Karta River
Salmon Lake

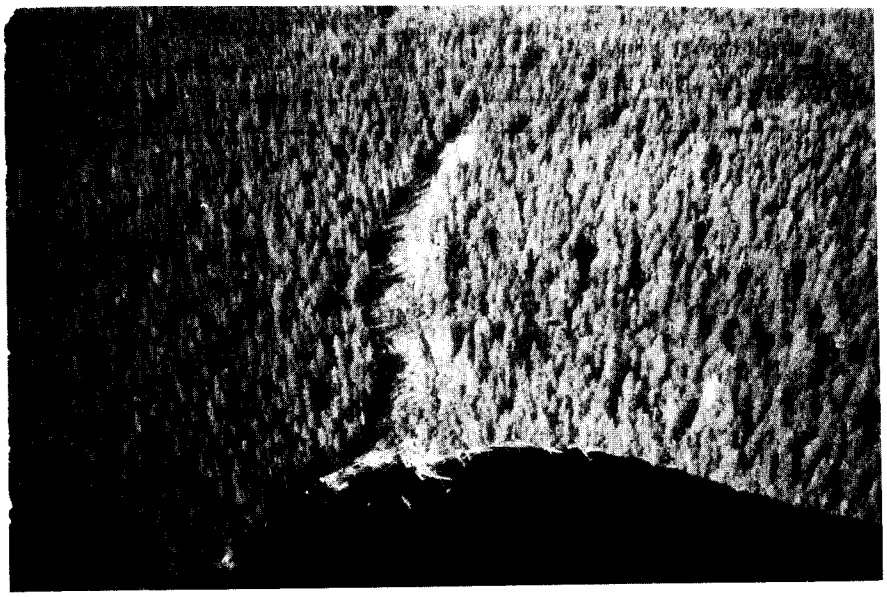

Slide off north side of Salmon Lake

STREAM INVEN. . FORM

Name: McGilvery Creek

Number: 102-60-89

Observers: Downey - Larsc.

Date: 7-9-74

Temperature:

Weather: Overcast

Station No.	1															
Pool Size/Type	2/1															
Riffle Type Width-Depth	59'W 1' D															
Pool Riffle Frequency	3															
Bottom Type (Riffle)	4															
Color/Turbidity	1/1															
Velocity																
Flow (C.F.S.)	116.15															
Temp. (°F.)																
pH	6															
Fry Abundance	Not walked															
Benthos Sample No.	0															
Higher Plant Class	1															
Aquatic Veg. Density Ident. (1) Mosses (2) Algae	3 / 2															

General Remarks (rehab., land use, barriers, log jams, etc.):