Naha River
101-90-50

DATE	PINK	CHUM	OTHER SPECIES	REMARKS
8-7-67	400			200 pinks @ mouth, 30 pink I.T. No jumps in lagoon. Bad glare, jumps in Budge ranch below lake hole.
8-19-68	7,000			7000 @ mouth. Poor vis. in strm. and off mouth.
9-9-69	47,000			5000 @ mouth. Looks good.
9-8-70	28,000			No attempt to breakdown pink & chum.
8-27-71	15,000			Visibility poor. 5000 @ I.T.
9-12-72	36,500		1000 reds at head of lake. 8000 in S.A. many dead.	3000 @ mouth & I.T.
8-22-73	8,000			Visibility extremely poor.
8-28-74	14,000			Visibility good.
8-22-75	43,450			

STREAM INVENTORY FORM

Name: Naha River

Number: 101-90-50

Observers: Larson, Jackinsky

Date: 9-7-76

Temperature:

Weather: Partly cloudy

Station No.	1	2	3	4												
Pool Size/Type	3/2	2/2	3/1	3/2												
Riffle Type Width-Depth	81'W 1'D	73'W 1'D	200'W 1.5'D	184'W .5'D												
Pool Riffle Frequency	3	3	2	3												
Bottom Type (Riffle)	4	4	1-3-4	4												
Color/Turbidity	1/1	1/1	1/2	1/1												
Velocity	2	2	2	2												
Flow (C.F.S.)	231															
Temp. (°F.)				36°												
pH	7.5	7.0	6.5	5*												
Fry Abundance	10-1	0	25-1	0												
Benthos Sample No.				+												
Higher Plant Class	1	1	1	1												
Aquatic Veg. Density	1/1	1/1	1/2	1/3												
Ident. (1) Mosses (2) Algae	2/3	2/3	2/3	2/2												

General Remarks (rehab., land use, barriers, log jams, etc.):

#1. Inlet of Heckman Lake near old hatchery. #2. Main inlet Lake Jordan.

#3. Below swinging bridge. *LoIon test paper. +large numbers of invert. larvae, grubs, worms, 1 larvae lamprey.

#4. [illegible] ar [illegible] n R [illegible].

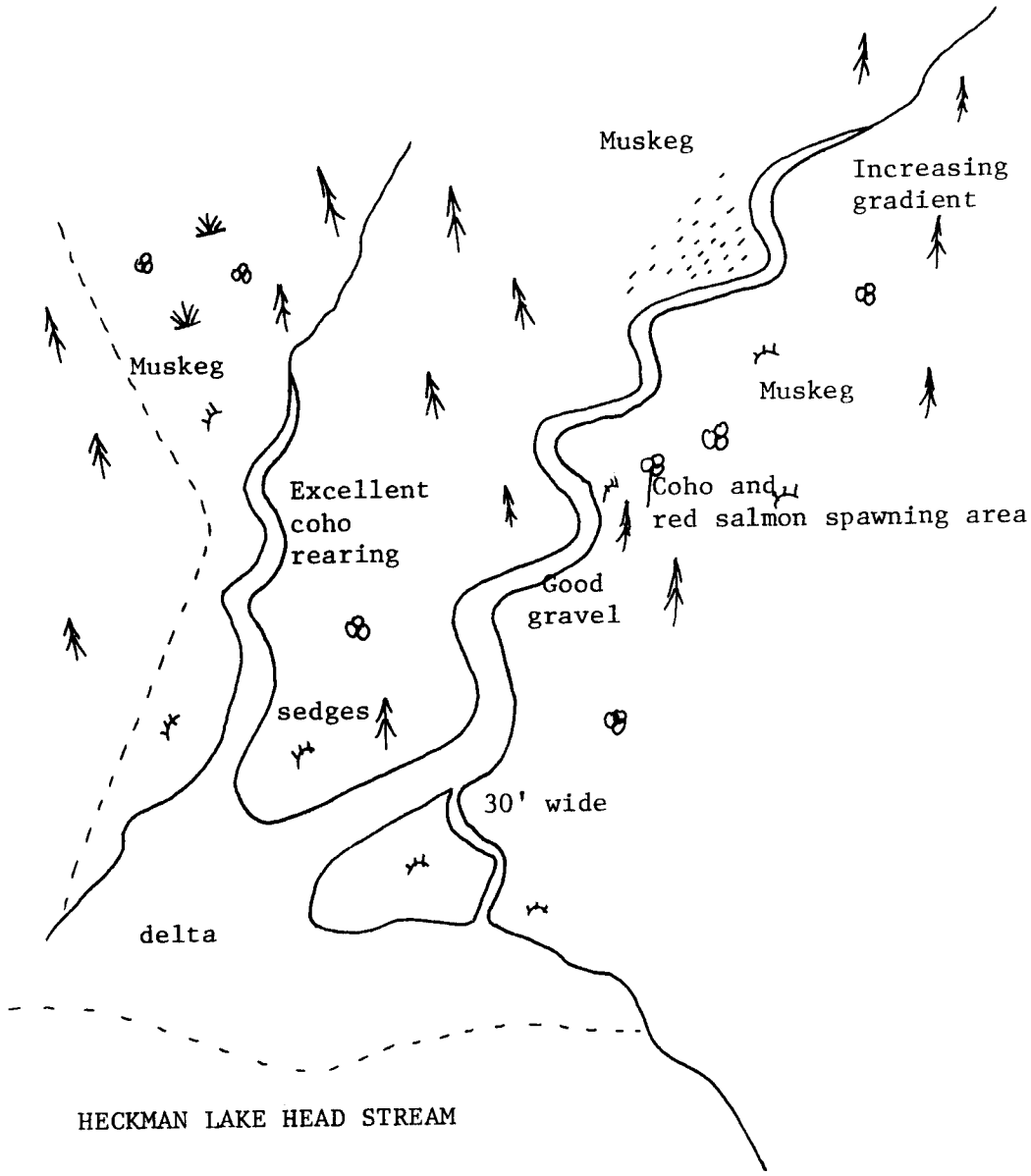
Muskeg
Increasing gradient
Muskeg
Muskeg
Excellent coho rearing
Coho and red salmon spawning area
Good gravel
sedges
30' wide
delta
HECKMAN LAKE HEAD STREAM

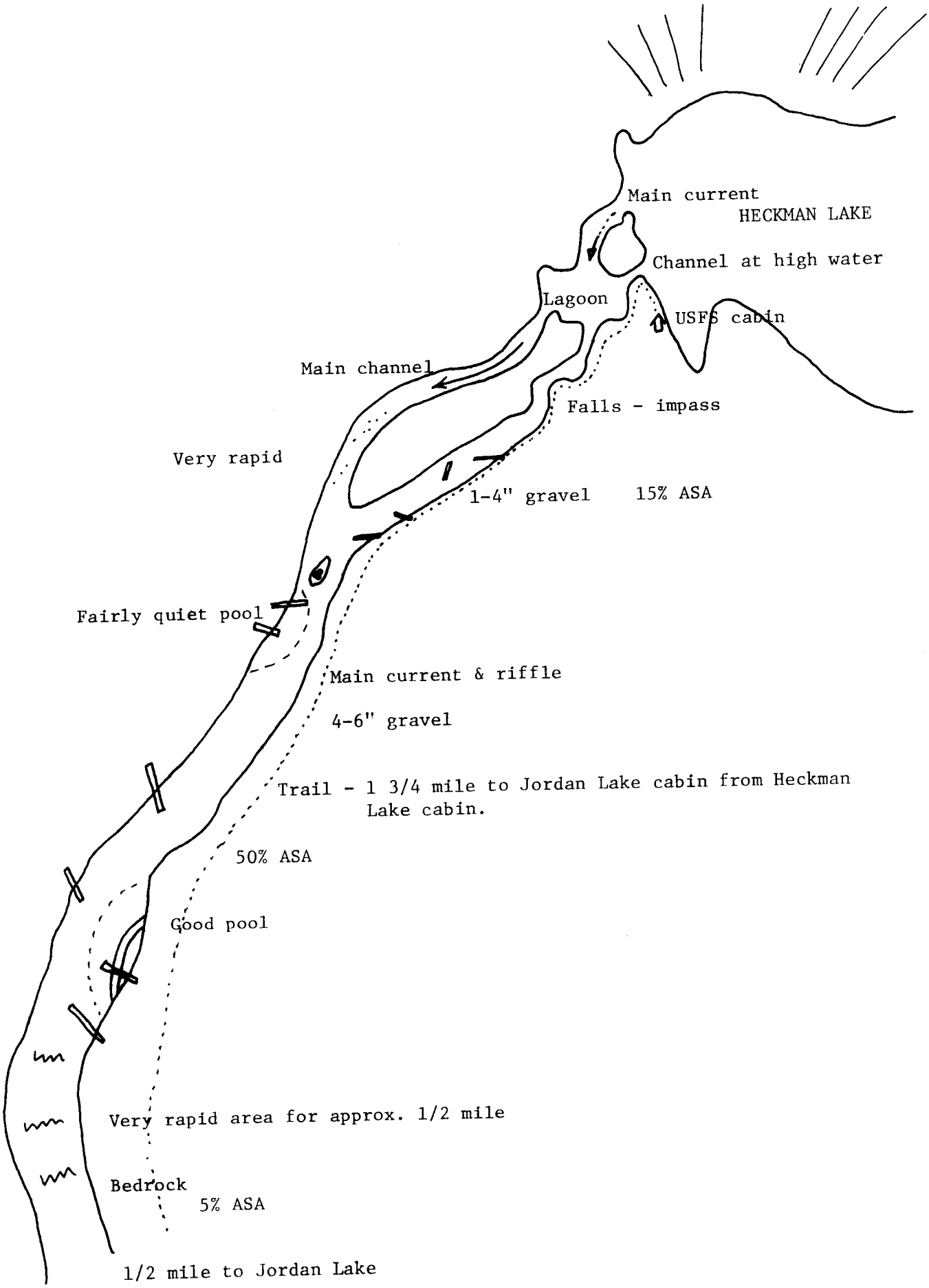
Main current
HECKMAN LAKE
Channel at high water
Lagoon
USFS cabin
Main channel
Falls - impass
Very rapid
1-4" gravel
15% ASA
Fairly quiet pool
Main current & riffle
4-6" gravel
Trail - 1 3/4 mile to Jordan Lake cabin from Heckman Lake cabin.
50% ASA
Good pool
Very rapid area for approx. 1/2 mile
Bedrock
5% ASA
1/2 mile to Jordan Lake

101-90-50
Naha River
Larson
9-7-76

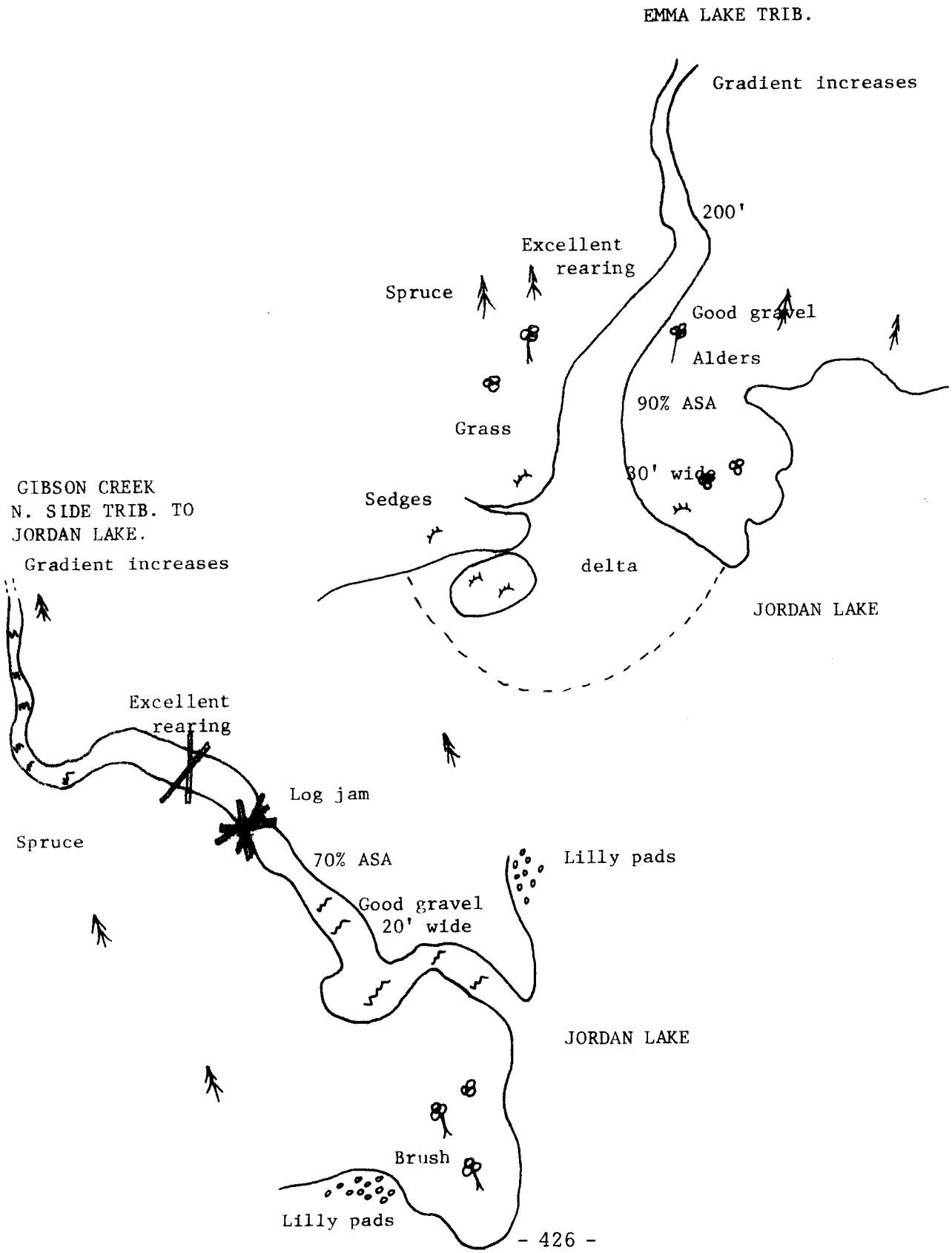

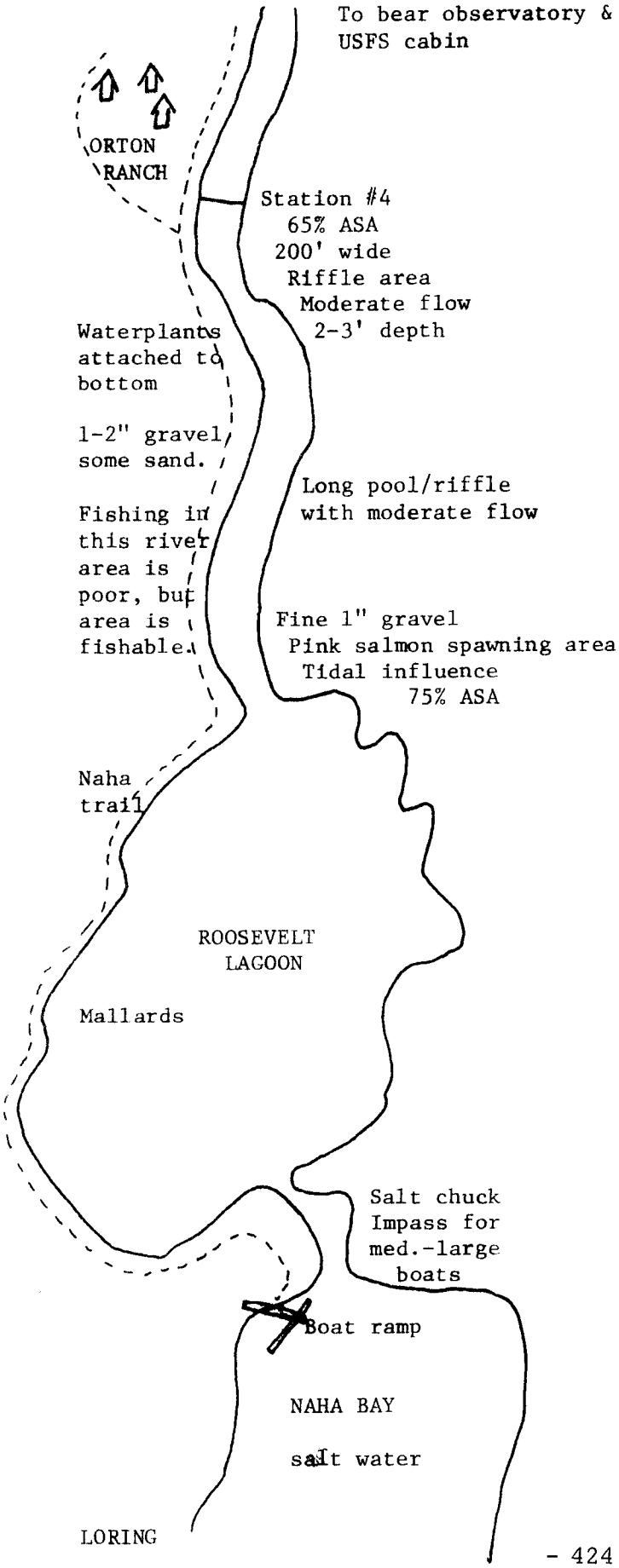
To bear observatory &
USFS cabin
ORTON
RANCH
Station #4
65% ASA
200' wide
Riffle area
Moderate flow
2-3' depth
Waterplants
attached to
bottom
1-2" gravel
some sand.
Fishing in
this river
area is
poor, but
area is
fishable.
Long pool/riffle
with moderate flow
Fine 1" gravel
Pink salmon spawning area
Tidal influence
75% ASA
Naha
trail
ROOSEVELT
LAGOON
Mallards
Salt chuck
Impass for
med.-large
boats
Boat ramp
NAHA BAY
salt water
LORING

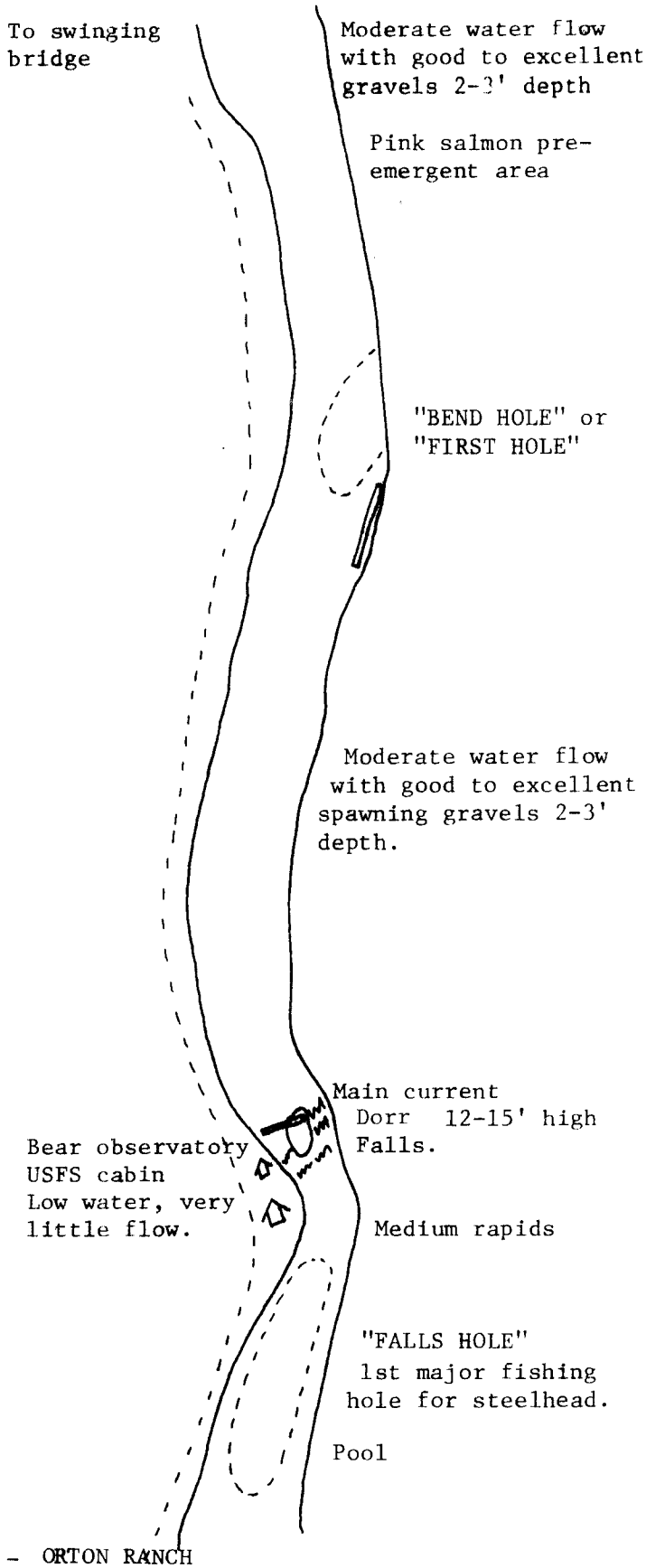
To swinging
bridge
Moderate water flow
with good to excellent
gravels 2-3' depth
Pink salmon pre-
emergent area
"BEND HOLE" or
"FIRST HOLE"
Moderate water flow
with good to excellent
spawning gravels 2-3'
depth.
Main current
Dorr 12-15' high
Falls.
Bear observatory
USFS cabin
Low water, very
little flow.
Medium rapids
"FALLS HOLE"
1st major fishing
hole for steelhead.
Pool